This is a digital copy of a book that was preserved for generations on library shelves before it was carefully scanned by Google as part of a project to make the world's books discoverable online.

It has survived long enough for the copyright to expire and the book to enter the public domain. A public domain book is one that was never subject to copyright or whose legal copyright term has expired. Whether a book is in the public domain may vary country to country. Public domain books are our gateways to the past, representing a wealth of history, culture and knowledge that's often difficult to discover.

Marks, notations and other marginalia present in the original volume will appear in this file - a reminder of this book's long journey from the publisher to a library and finally to you.

Usage guidelines

Google is proud to partner with libraries to digitize public domain materials and make them widely accessible. Public domain books belong to the public and we are merely their custodians. Nevertheless, this work is expensive, so in order to keep providing this resource, we have taken steps to prevent abuse by commercial parties, including placing technical restrictions on automated querying.

We also ask that you:

+ *Make non-commercial use of the files* We designed Google Book Search for use by individuals, and we request that you use these files for personal, non-commercial purposes.
+ *Refrain from automated querying* Do not send automated queries of any sort to Google's system: If you are conducting research on machine translation, optical character recognition or other areas where access to a large amount of text is helpful, please contact us. We encourage the use of public domain materials for these purposes and may be able to help.
+ *Maintain attribution* The Google "watermark" you see on each file is essential for informing people about this project and helping them find additional materials through Google Book Search. Please do not remove it.
+ *Keep it legal* Whatever your use, remember that you are responsible for ensuring that what you are doing is legal. Do not assume that just because we believe a book is in the public domain for users in the United States, that the work is also in the public domain for users in other countries. Whether a book is still in copyright varies from country to country, and we can't offer guidance on whether any specific use of any specific book is allowed. Please do not assume that a book's appearance in Google Book Search means it can be used in any manner anywhere in the world. Copyright infringement liability can be quite severe.

About Google Book Search

Google's mission is to organize the world's information and to make it universally accessible and useful. Google Book Search helps readers discover the world's books while helping authors and publishers reach new audiences. You can search through the full text of this book on the web at `http://books.google.com/`

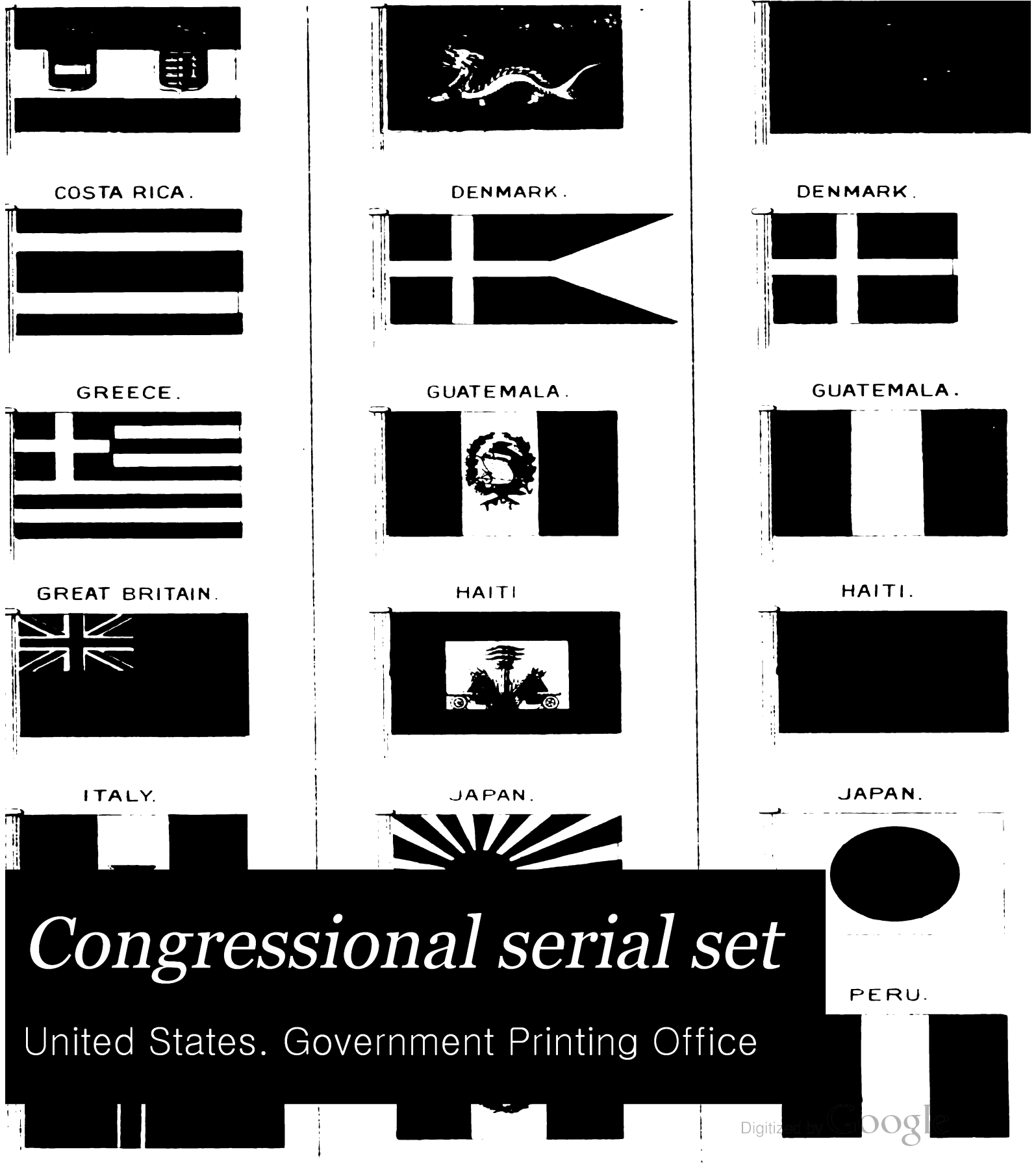

Congressional serial set

United States. Government Printing Office

Digitized by Google

Digitized by Google

Digitized by Google

Digitized by Google

Digitized by Google

Digitized by Google

DEPARTMENT OF COMMERCE AND LABOR

BUREAU OF NAVIGATION

THIRTY-NINTH ANNUAL LIST OF

MERCHANT VESSELS OF THE UNITED STATES

WITH OFFICIAL NUMBERS AND SIGNAL LETTERS

AND

LISTS OF VESSELS BELONGING TO THE UNITED STATES GOVERNMENT

WITH DISTINGUISHING SIGNALS

FOR THE YEAR ENDED JUNE 30

1907

WASHINGTON

GOVERNMENT PRINTING OFFICE

1907

Digitized by Google

132789

LIBRARY
LELAND STANFORD JUNIOR
UNIVERSITY

Digitized by Google

CONTENTS.

	Page.
Part I. Sailing vessels alphabetically arranged	1
Part II. Steam vessels alphabetically arranged	157
Part III. Unrigged vessels alphabetically arranged	317
Part IV. Loss of American vessels	373
Part V. Government vessels:	
United States Navy	384
United States Army—	
Quartermaster's Department	391
Engineer Department	393
Ordnance Department	402
Treasury Department—	
Revenue-Cutter Service	403
Public Health and Marine-Hospital Service	404
Department of Commerce and Labor—	
Light-House Establishment	405
Coast and Geodetic Survey	406
Bureau of Fisheries	407
Bureau of Immigration and Naturalization	408

Digitized by Google

Digitized by Google

LETTER OF TRANSMITTAL.

DEPARTMENT OF COMMERCE AND LABOR,
BUREAU OF NAVIGATION,
Washington, D. C., September 7, 1907.

SIR: In compliance with the provisions of the act of Congress approved July 5, 1884, establishing the Bureau of Navigation and directing the Commissioner of Navigation to "annually prepare and publish a list of vessels of the United States belonging to the commercial marine, specifying the official number, signal letters, name, rig, tonnage, home port, and place and date of building of every vessel, distinguishing in such list sailing vessels from such as may be propelled by steam or other motive power," the thirty-ninth annual list of such vessels is herewith submitted, it being the twenty-fourth annual list prepared by the Bureau of Navigation, and bringing the record of the merchant vessels of the United States down to June 30, 1907.

This volume contains the names of vessels, classed as follows:

Sailing vessels. (Part I.)

Steam vessels. (Part II.)

Unrigged vessels. (Part III.)

Loss of American vessels. (Part IV.)

Government vessels: Vessels belonging to the Navy; the Quartermaster's Department, United States Army; the Engineer Department, United States Army; the Ordnance Department, United States Army; the Revenue-Cutter Service, the Light-House Establishment, the Coast and Geodetic Survey, the Bureau of Fisheries, the Public Health and Marine-Hospital Service, and the Bureau of Immigration. (Part V.)

The information relating to merchant vessels is arranged as follows:

1. Official number of the vessel.
2. Signal letters.
3. Rig.
4. Name.
5. Tonnage (*gross and net*).
6. Register dimensions (*length, breadth, and depth*).
7. Service, of steam vessels.
8. Crew, excluding master.
9. Indicated horsepower.
10. Year of building.
11. Place of building.
12. Home port (*where permanent document issues*).

Signal letters are assigned to seagoing vessels of the United States, and, upon application made through a collector of customs, they will be granted to yachts, and, in particular cases, to other vessels, if necessary. Such letters are requisite in order to afford the means of recognition by signals at sea.

Digitized by Google

A supplement to this volume, being Part VI, has been prepared, designed especially for the use of signal stations and of masters of seagoing vessels classed as follows and having distinguishing signal letters:

Merchant vessels of the United States, yachts, vessels belonging to the Navy; the Quartermaster's Department, United States Army; the Revenue-Cutter Service, the Light-House Establishment, the Coast and Geodetic Survey, and the Bureau of Fisheries.

Respectfully,

EUGENE TYLER CHAMBERLAIN,
Commissioner.

To the Hon. OSCAR S. STRAUS,
Secretary of Commerce and Labor.

Digitized by Google

Original Plan Followed in Awarding Official Numbers.

Rigged vessels.			Unrigged vessels.		
Letter.	Original numbers.	New numbers.	Letter.	Original numbers.	New numbers.
A	1- 1999	105000-109999	A	29000-30999	
B	2000- 3999	160000-160999	B	31000-32999	
C	4000- 5999	125000-129999	C	33000-34999	
D	6000- 6999	157000-159999	D	35000-35999	
E	7000- 8999	135000-139999	E	36000-36999	
F	9000- 9999	120000-124999	F	37000-38999	
G	10000-10999	85000- 89999	G	39000-41999	
H	11000-11999	95000- 99999	H	42000-43999	
I	12000-12499	100000-104999	I	44000-44999	
J	12500-13999	75000- 79999	J	45000-46999	
K	14000-14499	161000-161499	K	47000-47999	
L	14500-15999	140000-144999	L	48000-49999	
M	16000-17999	90000- 94999	M	50000-51999	
N	18000-18799	130000-134999	N	52000-52999	67000
O	18800-19499	155000-159999	O	53000-53999	
P	19500-20499	150000-154999	P	54000-54999	
Q	20500-20999		Q	55000-55999	
R	21000-21999	110000-114999	R	56000-56999	
S	22000-23999	115000-119999	S	57000-58999	
T	24000-24999	145000-149999	T	59000-59999	
U	25000-25499		U	60000-60999	
V	25500-25999	161500-161999	V	61000-61999	
W	25000-26999	80000- 84999	W	62000-64500	
X	27000-27499		X	64500-64999	
Y	27500-27999		Y	65000-65999	
Z	28000-28999		Z	66000-66999	

Plan Adopted July 1, 1903.

Rigged vessels.		Unrigged vessels.	
Letter.	New number.	Letter.	New number.
A to Z	200000	A to Z	162000

Digitized by Google

STATUTORY LENGTH, BREADTH, DEPTH, AND HEIGHT OF VESSELS.

REVISED STATUTES, SECTION 4150.

The registry of every vessel shall express her length and breadth, together with her depth and the height under the third or spar deck, which shall be ascertained in the following manner: The tonnage deck, in vessels having three or more decks to the hull, shall be the second deck from below; in all other cases the upper deck of the hull is to be the tonnage deck. The length from the fore part of the outer planking on the side of the stem to the after part of the main stern-post of screw steamers and to the after part of the rudder-post of all other vessels measured on the top of the tonnage deck shall be accounted the vessel's length. The breadth of the broadest part on the outside of the vessel shall be accounted the vessel's breadth of beam. A measure from the under side of the tonnage-deck plank, amidships, to the ceiling of the hold (average thickness), shall be accounted the depth of hold. If the vessel has a third deck, then the height from the top of the tonnage-deck plank to the under side of the upper-deck plank shall be accounted as the height under the spar deck. All measurement to be taken in feet and fractions of feet; and all fractions of feet shall be expressed in decimals.

Digitized by Google

PART I.—MERCHANT VESSELS OF THE UNITED STATES.

ALPHABETICAL LIST

OF

MERCHANT SAILING VESSELS OF THE UNITED STATES.

1907.

Digitized by Google

ALPHABETICAL LIST

OF

MERCHANT SAILING VESSELS OF THE UNITED STATES.

[Steel vessels in SMALL CAPITALS, iron vessels in *italics*.]

ABBREVIATIONS.—*Bark*, bk.; *brig*, bg.; *barkentine*, bkn.; *brigantine*, bgn.; *cat*, cat; *cutter*, ctr.; *catamaran*, ctn.; *lugger*, lgr.; *lateen*, ltn.; *pilot boat*, p. b.; *ship* shp.; *schooner*, sch.; *sloop*, slp.; *scow schooner* or *schooner barge* *sch.; *scow sloop* or *sloop barge*, *slp.; *yawl*, ywl.; *yacht*, y.

Official No.	Signal letters.	Rig.	Name of vessel.	Gross tonnage.	Net tonnage.	Length.	Breadth.	Depth.	Crew.	When built.	Where built.	Home port (where permanent document issues).
			A.			*Feet.*	*Feet.*	*Feet.*				
105929	.....	Sch.	A. Booth	71	56	82.2	23.4	5.9	3	1880	Talbot County, Md	Crisfield, Md.
106779	.....	Sch.	A. Francis	5	5	42.2	10.0	2.9	1	1890	Atlantic, N. C	Beaufort, N. C.
29504	.....	Sch.	A. Gebhart	354	336	145.6	29.1	10.8	6	1869	Marine City, Mich	Detroit, Mich.
106584	.....	Sch.	A. Gillis	12	11	53.6	14.4	3.5	3	1888	Somerset County, Md	Baltimore, Md.
107481	.....	Slp.	A. Phillips	7	7	37.5	14.4	2.6	5	1899	Fishing Creek, Md	Crisfield, Md.
106644	.....	Sch.	A. Stewart	533	511	172.0	32.4	12.1	5	1889	Mount Clemens, Mich	Niagara Falls, N. Y.
107402	.....	Slp.	A. Wesley	5	5	36.0	13.0	3.0	4	1896	Fairmount, Md	Crisfield, Md.
105978	.....	Sch.	A. A. Carpenter	540	524	165.5	33.0	12.2	6	1881	Manitowoc, Wis	Toledo, Ohio.
107553	K.Q.D.M.	Sch.	A. B. Johnson	529	460	165.3	37.0	11.8	9	1900	Aberdeen, Wash	San Francisco, Cal.
106238	K.C.B.S.	Sch.	A. B. Sherman	611	510	154.5	35.5	15.4	7	1883	Boston, Mass	Philadelphia, Pa.
106234	.....	Slp.	A. C. Hamett	17	16	47.0	17.1	4.1	3	1883	Charleston, S. C	Charleston, S. C.
107251	.....	Slp.	A. C. Marshall	5	5	39.0	13.7	2.8	2	1896	James, Md	Baltimore, Md.
1893	.....	Sch.	A. C. Maxwell	469	445	166.0	32.6	11.6	5	1870	East Saginaw, Mich	Port Huron, Mich.
544	.....	Sch.	A. C. Newhall	37	35	61.0	18.0	6.3	10	1858	Salisbury, Mass	Boston, Mass.
106474	.....	Sch.	A. C. Pierce	30	29	54.0	15.5	5.2	3	1887	Sebewaing, Mich	Grand Haven, Mich.
201837	.....	Cat.	A. C. Tresselt	12	12	37.0	14.0	4.0	1	1905	Atlantic City, N. J	Somers Point, N. J.
106706	.....	*Sch.	A. C. Tuxbury	679	645	181.0	35.0	13.0	6	1890	West Bay City, Mich	Chicago, Ill.
107119	.....	Sch.	A. D. Smith	6	5	31.6	9.6	3.2	2	1894	Key West, Fla	Key West, Fla.
106657	.....	Slp.	A. E. Andrews	10	5	41.7	14.8	3.2	6	1889	Cambridge, Md	Bridgeton, N. J.
107054	.....	Sch.	A. E. Parks	20	13	60.0	16.7	4.6	6	1893	Fairmount, Md	Cape Charles, Va.
106996	.....	Sch.	A. E. Whitaker	20	12	47.0	17.2	5.1	4	1893	Bridgeton, N. J	Bridgeton, N. J.
106534	K.F.C.W.	Sch.	A. E. Whyland	130	96	89.8	24.1	9.6	19	1888	Essex, Mass	Gloucester, Mass.
107702	K.R.G.P.	Sch.	A. F. Coats	617	541	172.3	37.9	13.5	9	1901	Hoquiam, Wash	San Francisco, Cal.
649	H.B.R.L.	Sch.	A. F. Kindberg	226	196	112.3	29.3	10.2	5	1865	East Haven, Conn	Bangor, Me.
555	H.B.P.G.	Sch.	A. G. Pease	74	71	81.0	25.7	6.4	3	1854	Middletown, Conn	Hartford, Conn.
106318	K.C.S.Q.	*Sch.	A. G. Ropes	2,438	2,328	258.2	44.7	28.4	4	1884	Bath, Me	New York, N. Y.
106905	.....	Sch.	A. G. Sterling	13	9	50.0	16.2	4.0	4	1891	Pocomoke City, Md	Tappahannock, Va.
417	.....	Slp.	A. H. Purdy	6	6	29.8	12.0	3.1	2	1863	Stratford, Conn	Bridgeport, Conn.
105669	.....	Sch.	A. H. Quinby	68	64	78.0	22.5	5.4	3	1877	Wilmington, Del	Washington, D. C.
105403	.....	Sch.	A. H. Schulz	74	58	77.4	23.4	7.4	4	1872	Baltimore, Md	Baltimore, Md.
105176	.....	Sch.	A. J. Collins	53	50	70.3	24.4	4.5	3	1872	Chester, Pa	New York, N. Y.
105445	.....	Slp.	A. J. Constantine	59	56	61.0	26.0	6.0	1	1873	Brooklyn, N. Y	Do.
105984	J.V.G.B.	Shp.	A. J. Fuller	1,848	1,673	229.3	41.5	17.8	21	1881	Bath, Me	San Francisco, Cal.
106217	.....	Sch.	A. J. Lawson	24	16	57.0	17.6	5.2	6	1883	Pocomoke City, Md	Alexandria, Va.
105773	J.S.W.F.	Sch.	A. J. Miller	110	105	94.0	27.2	6.1	3	1878	Northport, N. Y	New London, Conn.
105869	.....	Sch.	A. J. Nicols	6	5	47.0	9.9	2.4	4	1879	Oxford, Md	Baltimore, Md.
105981	.....	Sch.	A. J. Perkins	81	77	86.4	23.0	5.0	3	1881	Lake Charles, La	Lake Charles, La.
105832	.....	Sch.	A. J. Ramsey	34	23	60.2	21.3	4.9	3	1879	Stonewall, Miss	New Orleans, La.
105572	.....	Sch.	A. J. Tubman	34	24	56.8	19.3	5.9	3	1875	Somerset County, Md	Crisfield, Md.
107390	K.N.P.G.	Sch.	A. J. West	543	483	161.0	40.0	11.6	9	1898	Aberdeen, Wash	San Francisco, Cal.
1929	.....	Sch.	A. J. Whiting	43	41	60.0	19.8	6.0	2	1868	Mount Desert, Me	Southwest Harbor, Me.
1932	J.H.W.M.	Sch.	A. K. Woodward	99	94	87.0	24.5	7.4	5	1869	Ellsworth, Me	Salem, Mass.
1949	.....	Sch.	A. L. Barnett	45	43	70.5	21.5	5.4	3	1870	Oxford, Md	Norfolk, Va.
106465	.....	Slp.	A. L. Beard	6	5	25.9	12.2	3.4	2	1883	Greenpoint, N. Y	Bridgeport, Conn.
203436	.....	Sch.	A. L. Mangold	9	7	41.5	13.0	3.3	1	1906	Mobile, Ala	Mobile, Ala.
107368	K.N.L.S.	Sch.	A. M. Baxter	516	430	162.7	37.0	12.4	8	1898	Fairhaven, Cal	San Francisco, Cal.
826	.....	Slp.	A. M. Bliss	10	9	35.0	14.0	5.0	1	1865	Brooklyn, N. Y	New York, N. Y.
107579	.....	Sch.	A. M. Nicholson	136	100	105.0	24.6	10.4	8	1900	Essex, Mass	Gloucester, Mass.
107757	.....	Sch.	A. M. Pecora	13	8	40.8	15.4	3.6	2	1902	New Orleans, La	New Orleans, La.
107134	.....	Slp.	A. M. Townsend	7	7	40.7	13.5	3.2	2	1894	Fairmount, Md	Crisfield, Md.
106889	.....	Sch.	A. P. Gorman	12	7	52.5	14.3	3.8	6	1891	St. Peters, Md	Do.

Digitized by Google

MERCHANT SAILING VESSELS OF THE UNITED STATES—Continued.

Official No.	Signal letters.	Rig.	Name of vessel.	Gross tonnage.	Net tonnage.	Length.	Breadth.	Depth.	Crew.	When built.	Where built.	Home port (where permanent document issues).
						Feet.	Feet.	Feet.				
106414	.....	Sch.	A. P. Parkhurst	12	12	40.5	13.0	4.5	1	1886	Gloucester, Mass	Portland, Me.
619	H. B. P. W.	Bk.	A. R. Tucker (whaling)	145	138	92.4	23.2	11.0	22	1851	Dartmouth, Mass	New Bedford, Mass.
106061	.....	Sch.	A. S. Cannon	13	12	50.0	14.1	2.8	2	1881	Port Republic, N. J	Tuckerton, N. J.
107313	K. S. W. T.	Sch.	A. S. Caswell	72	46	80.8	22.2	8.4	14	1897	Essex, Mass	New York, N. Y.
106150	.....	Sch.	A. T. Gifford	86	58	82.6	22.5	8.1	13	1883	.....do	Gloucester, Mass.
1930	.....	Sch.	A. T. Haynes	31	29	49.0	18.0	5.0	2	1869	Tremont, Me	Machias, Me.
106381	.....	Sch.	A. V. Aspien	8	8	48.0	11.6	3.3	2	1885	Cambridge, Md	Newport News, Va.
106119	.....	Sch.	A. V. Mace	6	6	43.0	10.0	3.0	6	1882	Dorchester County, Md	Crisfield, Md.
1582	.....	Sch.	A. W. Luckey	311	296	147.8	26.2	9.9	6	1867	Oak Harbor, Ohio	Chicago, Ill.
106377	.....	Sch.	A. W. Ruark	9	9	56.3	14.5	2.2	1	1885	Madison, Md	Newport News, Va.
105862	.....	Sch.	A. W. Stewart	10	9	53.0	11.3	3.1	6	1879	Taylors Island, Md	Baltimore, Md.
107635	.....	*Sch.	A. W. THOMPSON	2,279	2,125	300.0	41.6	21.0	8	1901	West Bay City, Mich,	Cleveland, Ohio.
105968	.....	Slp.	A. W. Walling	8	8	34.6	13.0	3.0	1	1881	Keyport, N. J	Perth Amboy, N. J.
105891	.....	Sch.	A. W. Wright	530	507	169.7	33.3	10.8	6	1880	East Saginaw, Mich	Port Huron, Mich.
107490	.....	Sch.	A. B. C. Hill	9	7	43.8	13.0	3.0	1	1899	Atlantic, N. C	Elizabeth City, N. C.
105113	.....	Slp.	A. C. N. Matthews	19	18	45.5	16.6	4.8	6	1872	Baltimore, Md	Baltimore, Md.
776	.....	Slp.	A. M. C. Smith	16	15	40.5	16.1	4.0	2	1861	Patchogue, N. Y	Norfolk, Va.
106112	.....	Sch.	A. and A. Reeves	53	50	61.8	27.8	4.8	2	1882	Tuckahoe, N. J	Patchogue, N. Y.
107061	.....	Sch.	A. and E. Blackman	23	14	47.0	17.0	4.8	6	1893	Port Norris, N. J	Bridgeton, N. J.
106286	K. C. P. N.	Sch.	A. and M. Carlisle	350	302	135.4	32.6	10.8	6	1884	Milford, Del	Philadelphia, Pa.
203528	.....	Sch.	A. von Nyvenheim	42	40	85.0	23.8	6.0	3	1906	Champ, Md	Crisfield, Md.
106213	.....	Sch.	Aaron B. Bradshaw	14	14	48.0	16.0	3.7	2	1883	Crisfield, Md	Richmond, Va.
1410	.....	Slp.	Abbagadasette	17	17	49.7	14.9	3.4	1	1867	Bowdoinham, Me	Thomaston, Me.
86485	.....	*Sch.	[1] *Abbie*	265	265	141.3	25.6	13.5	3	1899	New Brunswick, N. J	New York, N. Y.
105612	J. R. S. W.	Sch.	Abbie	146	138	98.5	29.5	8.3	6	1876	Eureka, Cal	San Francisco, Cal.
106103	.....	Sch.	Abbie S	53	38	67.5	22.6	5.1	6	1882	Cedarville, N. J	Philadelphia, Pa.
106788	K. H. R. F.	Sch.	Abbie Bowker	191	182	104.7	29.6	8.6	7	1890	Phippsburg, Me	Thomaston, Me.
1772	.....	Sch.	Abbie Dodge	59	34	69.0	20.7	7.7	13	1868	Essex, Mass	New York, N. Y.
106903	.....	Sch.	Abbie Elizabeth	11	11	47.6	13.0	3.4	1	1891	Bogue, N. C	Beaufort, N. C.
1618	J. F. N. H.	Sch.	Abbie Ingalls	187	152	106.0	26.2	10.0	4	1868	Machias, Me	Bucksport, Me.
106620	.....	Slp.	Abbie Louise	36	35	56.0	22.0	5.5	1	1885	Shooter Island, N. Y	New York, N. Y.
107461	.....	Slp.	Abbie A. Morton	9	9	29.8	11.3	6.2	2	1899	Friendship, Me	Kennebunk, Me.
106060	J. V. W. F.	Sch.	Abbie C. Stubbs	345	295	130.0	32.2	12.0	7	1882	New Haven, Conn	New York, N. Y.
106819	K. J. L. G.	Sch.	Abbie G. Cole	273	232	129.2	30.6	10.3	6	1891	East Machias, Me	Machias, Me.
106952	J. V. B. T.	Sch.	Abbie H. Gheen	266	253	128.0	30.8	9.0	7	1880	Frederica, Del	Philadelphia, Pa.
105224	.....	Sch.	Abbie L. Andrews	278	264	136.1	26.1	10.0	6	1873	Toledo, Ohio	Buffalo, N. Y.
106218	K. B. S. W.	Sch.	Abbie S. Walker	190	154	103.7	28.7	8.5	4	1883	Jonesboro, Me	Vinalhaven, Me.
105496	J. Q. T. K.	Sch.	Abbie and Eva Hooper	321	276	123.0	32.6	10.1	8	1874	Tuckahoe, N. J	Boston, Mass.
106843	.....	Slp.	Abby Jane	6	6	29.0	12.6	3.0	1	1876	Yonkers, N. Y	Bridgeport, Conn.
195	.....	Sch.	Abby Morse	34	32	58.0	17.5	6.2	1	1853	Essex, Mass	Machias, Me.
1138	.....	Sch.	Abdon Keene	53	50	67.0	20.0	7.0	4	1860	.....do	Deer Isle, Me.
1806	J. T. K. V.	Sch.	Abel C. Buckley	234	191	113.0	29.0	10.0	5	1869	Greenport, N. Y	Bangor, Me.
105318	J. N. P. V.	Sch.	Abel W. Parker	202	148	116.1	32.2	7.9	4	1873	Boothbay, Me	Rockland, Me.
107121	K. M. B. V.	Sch.	Abenaki	176	137	100.1	28.2	8.2	4	1894	Phippsburg, Me	Bath, Me.
106139	.....	Slp.	Abenwill	11	11	34.5	15.0	3.9	1	1882	City Island, N. Y	New York, N. Y.
106975	.....	Sch.	[2] Aberdeen	1,045	993	211.0	35.0	16.6	6	1892	West Bay City, Mich	Cape Vincent, N. Y.
107296	.....	Slp.	Abigail Christian	8	5	31.6	14.9	4.0	1	1897	Fairton, N. J	Cape Charles, Va.
106117	J. W. N. F.	Shp.	Abner Coburn	1,972	1,878	225.0	43.2	18.5	21	1882	Bath, Me	San Francisco, Cal.
1273	.....	Slp.	Abram S. Bird	14	9	39.2	13.9	4.3	2	1849	Great Egg Harbor, N. J	Norfolk, Va.
107221	.....	Sch.	Abyssinia	2,037	1,916	288.6	44.6	19.1	7	1896	West Bay City, Mich	Cleveland, Ohio.
106253	.....	Sch.	Acacia	31	29	58.6	15.2	6.6	9	1884	Essex, Mass	Apalachicola, Fla.
202055	.....	Sch.	[3] Academy	114	87	85.0	23.5	8.5	10	1875	Baltimore, Md	San Francisco, Cal.
201152	.....	Sch	Acadian	18	10	52.3	18.5	3.8	4	1904	Biloxi, Miss	Gulfport, Miss.
321	.....	Sch.	Accumulator	44	41	56.4	14.8	7.2	4	1834	Essex, Mass	Deer Isle, Me.
107144	.....	Slp.	Acme	6	5	25.4	10.2	5.8	1	1895	Vinalhaven, Me	Boston, Mass.
107345	.....	Cat.	Acme	5	5	23.4	11.4	3.5	0	1898	Osterville, Mass	Portland, Me.
107655	K. Q. V. T.	Shp.	ACME	3,288	2,987	332.2	45.4	26.1	34	1901	Bath, Me	New York, N. Y.
760	.....	Sch.	[4] Actæon	35	33	62.0	19.0	5.0	4	1867	Nyack, N. Y	Rockland, Me.
1786	.....	Slp.	Active	73	69	71.3	24.1	6.1	4	1869	Westbrook, Me	Gloucester, Mass.
105058	.....	Slp.	Active	6	5	30.0	13.5	3.4	1	1871	Norwalk, Conn	Norfolk, Va.
106328	.....	Sch.	Active	7	7	33.3	9.7	3.2	0	1884	Port Ludlow, Wash	Orca, Alaska.
107179	.....	Slp.	Active	14	14	41.4	14.6	5.6	2	1895	Essex, Mass	Provincetown, Mass.
107747	.....	Sch.	Actor	30	17	54.3	16.8	7.8	7	1902	Gloucester, Mass	Gloucester, Mass.
107406	.....	Slp. y.	Acushia 2d	29	24	54.2	15.2	6.1	3	1898	Quincy, Mass	Calais, Me.
105462	.....	Slp.	Ada	12	11	35.0	14.8	3.6	2	1872	Greenport, N. Y	Key West, Fla.
106100	.....	Sch. y.	Ada	16	15	39.0	13.5	7.5	1	1882	Gloucester, Mass	Boston, Mass.
106187	.....	Sch.	Ada	16	16	50.9	14.6	3.0	1	1883	Prince George County, Md	Richmond, Va.
106880	.....	Slp.	Ada	6	5	38.0	14.3	3.1	2	1891	Solomons Island, Md	Chincoteague, Va.
107181	.....	Slp.	Ada	8	6	35.6	12.8	2.5	1	1895	Perkins, Me	Boothbay, Me.
107285	.....	Slp.	Ada	6	6	28.0	11.8	3.7	2	1893	Greenport, N. Y	Greenport, N. Y.
107542	.....	Sch. y.	Ada	7	7	30.2	10.0	3.6	0	1889	Boston, Mass	Boston, Mass.
107544	.....	Sch.	[5] Ada	27	27	52.4	20.1	4.6	6	1894	Lopez Island, Wash	Honolulu, Hawaii.
107715	.....	Slp.	Ada	8	6	41.0	13.5	3.5	1	1901	Exmore, Va	Cape Charles, Va.
202600	.....	Sch.	Ada	17	10	40.1	15.0	3.8	2	1905	Pascagoula, Miss	Gulfport, Miss.
1324	.....	Sch.	Ada Adelia	18	17	48.0	16.7	4.5	1	1866	Eastport, Me	Machias, Me.
1153	H. T. B. N.	Sch.	Ada Ames	199	163	102.2	27.6	9.4	5	1860	Rockland, Me	Rockland, Me.

[1] Formerly *schooner George Hughes.
[2] Formerly {a schooner Aberdeen. b British schooner Aberdeen.
[3] Formerly U. S. Navy schooner Ernest.
[4] Formerly sloop yacht {a Addie Voorhees. b Addie.
[5] Formerly Hawaiian schooner Ada.

Digitized by Google

Merchant SAILING Vessels of the United States—Continued.

Official No.	Signal letters.	Rig.	Name of vessel.	Gross tonnage.	Net tonnage.	Length.	Breadth.	Depth.	Crew.	When built.	Where built.	Home port (where permanent document issues).
						Feet.	Feet.	Feet.				
106462		Sch.	Ada B	9	9	36.5	11.4	3.9	2	1887	Apalachicola, Fla	Key West, Fla.
107410		Sch.	Ada Ballenger	14	10	49.2	15.9	6.4	2	1898	Alexandria, Va	Alexandria, Va.
107701		Slp.	Ada Bozman	6	6	38.5	13.5	3.0	3	1901	Oriole, Md	Crisfield, Md.
106128		Sch.	Ada Crockett	31	22	59.3	19.3	5.8	3	1882	Pocomoke City, Md	Baltimore, Md.
107431		Sch.	Ada Elizabeth	13	13	37.6	15.3	3.8	7	1899	Key West, Fla	Key West, Fla.
106818		Sch.	Ada Foster	7	7	44.0	11.9	3.3	1	1891	Smyrna, N. C	Beaufort, N. C.
106202		Sch.	Ada May	26	25	62.0	18.4	5.0	2	1883	Pocomoke City, Md	Cape Charles, Va.
107323		Slp.	Ada May	8	8	42.0	14.0	3.2	4	1897	....do	Crisfield, Md.
107660		Slp.	Ada May	6	6	23.9	10.4	5.6	1	1901	Bremen, Me	Portland, Me.
201157		Slp.	Ada May	14	11	39.9	13.9	6.7	2	1904	Eastport, Me	Eastport, Me.
201656		Slp.	Ada May	8	8	32.0	12.5	3.5	1	1904	Port Republic, N. J	Somers Point, N. J.
105705		Sch.	Ada McCune	34	32	58.0	20.0	4.3	1	1877	San Francisco, Cal	San Francisco, Cal.
105280		Slp.	Ada Morton	10	10	33.2	14.6	3.7	1	1873	Darien, Conn	Bridgeport, Conn.
105138		Slp.	Ada Rhame	14	14	42.0	16.4	4.0	2	1872	Port Jefferson, N. Y	New York, N. Y.
107717		*Sch.	Ada Thompson	8	7	34.4	12.8	3.6	2	1901	Biloxi, Miss	Brashear, La.
107473		Slp. y.	Ada W	5	5	33.3	9.2	4.4	2	1896	Cleveland, Ohio	Cleveland, Ohio.
71		Slp.	Ada Wood	9	9	38.5	12.5	3.8	1	1858	Baltimore, Md	Washington, D. C.
106596		Sch.	Ada C. Shull	34	21	67.0	21.0	5.8	2	1888	Solomons Island, Md	Cape Charles, Va.
107646	K. Q. V. G.	Sch.	Ada F. Brown	1,456	1,294	221.5	41.5	18.6	9	1901	Phippsburg, Me	Bath, Me.
106655		Sch.	Ada J. Campbell	139	132	91.3	26.5	8.1	3	1889	Westerly, R. I	Stonington, Conn.
105570		Sch.	Ada K. Damon	94	67	84.0	23.3	8.2	5	1875	Essex, Mass	Provincetown, Mass.
204202		Slp.	Ada M. McNeil	9	8	36.2	14.6	3.5	2	1907	New Haven, Conn	New Haven, Conn.
105697		Sch.	Ada R. Terry	69	65	79.7	22.3	7.7	15	1877	Essex, Mass	New York, N. Y.
915		Sch.	Adaline B	56	54	70.3	23.3	4.6	3	1854	Dorchester, N. J	Perth Amboy, N. J.
105164	J. L. S. M.	Sch.	Adam Bowlby	113	108	86.4	26.9	7.6	3	1872	Ellsworth, Me	Castine, Me.
107424		Sch.	Adam Weber	64	64	73.9	24.2	5.6	7	1898	Tottenville, N. Y	New York, N. Y.
735		Slp.	Adams	46	46	51.4	23.0	6.8	1	1854	Port Richmond, N. Y	Do.
106684		Sch.	Adams	77	73	79.6	22.0	10.3	5	1889	Essex, Mass	Boston, Mass.
105016		Slp.	Addie	10	9	32.6	12.7	4.2	1	1871	Mystic, Conn	New York, N. Y.
105748		Sch.	Addie	10	6	57.0	11.0	3.5	2	1877	Essex County, Va	Tappahannock, Va.
106340		Sch.	Addie	55	52	76.4	19.4	8.1	3	1885	Wilmington, N. C	Savannah, Ga.
106603		Slp.	Addie	10	5	37.0	15.2	3.8	2	1888	Westmoreland County, Va	Alexandria, Va.
107042		Slp. y.	Addie	6	6	24.3	13.0	3.9	0	1892	Monument Beach, Mass	Boston, Mass.
107114		Cat.	Addie	5	5	23.8	11.7	3.5	0	1894	New Bedford, Mass	Hyannis, Mass.
107000		Slp.	Addie B	26	25	52.6	17.3	3.9	1	1893	Woolwich, Me	Boothbay, Me.
107311		Slp.	Addie Bond	5	5	37.1	11.8	2.6	2	1896	Dames Quarter, Md	Baltimore, Md.
107391		Slp.	Addie Brandford	7	7	42.1	14.2	3.4	2	1898	Inverness, Md	Alexandria, Va.
1780		Sch.	Addie Clement	38	36	59.2	19.4	5.4	2	1868	Penobscot, Me	Castine, Me.
105853		Sch.	Addie Eads	31	20	56.8	22.2	4.2	4	1879	St. Tammany Parish, La	Gulfport, Miss.
1443	J. C. K. V.	Sch.	Addie Fuller	217	187	106.4	28.7	9.7	5	1867	Thomaston, Me	Machias, Me.
106786		Slp.	Addie G	6	5	29.5	13.2	3.3	1	1890	Patchogue, N. Y	Patchogue, N. Y.
107057		Slp.	Addie G	8	7	29.2	12.3	4.8	1	1893	Southport, Me	Damariscotta, Me.
107699		Sch.	Addie Handy	6	6	45.1	12.7	3.4	4	1901	East Creek, Md	Crisfield, Md.
105803		Slp.	Addie J	10	10	44.0	13.7	3.0	2	1878	Moriches, N. Y	Greenport, N. Y.
107600		Sch.	Addie L	6	6	38.6	11.4	2.6	1	1900	Beaufort, N. C	Beaufort, N. C.
107532		Sch.	Addie May	18	14	44.0	16.3	4.1	2	1900	Southport, N. C	Wilmington, N. C.
107840		Sch.	Addie Mills	33	25	67.5	18.8	5.0	4	1903	Cambridge, Md	Baltimore, Md.
106065	J. V. W. M.	Bkn.	[1] Addie Morrill	654	595	160.0	35.3	12.0	9	1882	Rockport, Me	Boston, Mass.
105356		Slp.	Addie R	11	10	34.0	13.5	3.3	2	1853	Patchogue, N. Y	Bridgeport, Conn.
106498		Sch.	Addie Shores	9	8	50.0	11.6	3.2	2	1887	Somerset County, Md	Annapolis, Md.
106766		Sch.	Addie W	6	5	45.5	11.8	3.0	2	1883	St. Peters, Md	Do.
106385		Sch.	Addie Wesley	9	5	48.0	12.5	3.5	4	1885	Somerset County, Md	Bridgeton, N. J.
105017		Slp.	Addie A. Hall	11	10	32.6	14.4	4.6	3	1871	New London, Conn	Chincoteague, Va.
107249		Sch.	Addie A. Todd	6	5	40.5	12.3	2.7	2	1896	Bishop Head, Md	Crisfield, Md.
107626		Sch.	Addie B. Robbins	35	22	56.0	19.4	5.5	6	1901	Greenwich, N. J	Bridgeton, N. J.
1448		Sch.	Addie F. Cole	76	72	78.0	23.0	8.0	6	1867	Essex, Mass	Tampa, Fla.
106577		Sch.	Addie F. Marsh	7	7	41.0	13.8	3.3	1	1888	Smiths Island, Md	Newport News, Va.
107814	K. S. F. H.	Sch.	Addie M. Lawrence	2,807	2,195	292.4	48.3	22.2	12	1902	Bath, Me	Portland, Me.
497		Sch.	Addie M. Story	61	40	69.6	20.6	7.4	12	1867	Essex, Mass	Gloucester, Mass.
106750	K. H. F. Q.	Sch.	Addie P. McFadden	251	199	125.2	30.1	8.1	5	1890	Bath, Me	Bath, Me.
106024		Sch.	Addie R. Shores	9	9	49.4	12.2	3.3	6	1881	Crisfield, Md	Cape Charles, Va.
107384		Sch.	Addie S. Riggin	33	20	56.0	18.8	4.7	6	1898	Mauricetown, N. J	Bridgeton, N. J.
105823		Sch.	Addie and Hattie	20	19	49.7	14.8	5.7	1	1878	Bath, Me	Portland, Me.
105026		Sch.	Addie and Norman	9	9	31.7	12.7	4.6	6	1871	Key West, Fla	Key West, Fla.
201527	K. T. M. B.	Sch.	Addison E. Bullard	1,485	1,223	218.6	42.7	19.9	9	1904	Rockport, Me	Boston, Mass.
107498		Slp.	Addranet	6	6	40.0	12.8	3.0	3	1899	Oriole, Md	Baltimore, Md.
107197		Sch.	Adelaida	34	34	58.0	20.0	4.0	8	1895	Isabel, Tex	Brownsville, Tex.
1966		Slp.	Adelaide	10	9	32.0	12.0	3.0	6	1870	Yorktown, Va	Baltimore, Md.
107718	K. R. J. P.	Sch.	Adelaide Barbour	1,336	1,171	184.4	40.6	18.4	9	1901	Newburyport, Mass	New York, N. Y.
106727		Ywl.	Adele	42	42	55.5	18.7	7.7	3	1890	Port Jefferson, N. Y	Do.
106856		Ywl.	Adele	6	5	30.2	11.5	3.5	0	1891	East Providence, R. I	Providence, R. I.
201020		Sch.	Adele Hobson	71	60	69.0	26.0	5.0	2	1904	San Francisco, Cal	San Francisco, Cal.
106070		Sch.	Adele Steffens	36	26	62.7	19.2	5.2	2	1882	Havre de Grace, Md	Baltimore, Md.
107320		Sch.	Adele K. Bosley	54	54	71.9	23.5	5.2	7	1897	Taylors Island, Md	Crisfield, Md.
106401		Sch.	Adelia	31	29	55.5	17.5	4.5	1	1886	San Francisco, Cal	San Francisco, Cal.
106867		Slp.	Adelia	6	6	31.0	13.8	3.2	1	1891	Bellport, N. Y	Patchogue, N. Y.
105497		Sch.	Adelia Chase (whaling)	84	80	79.7	22.5	8.5	14	1875	Bath, Me	New Bedford, Mass.

[1] Formerly { a barkentine Addie Morrill. b Argentine barkentine Addie Morrill.

Digitized by Google

MERCHANT **SAILING** VESSELS OF THE UNITED STATES—Continued.

Official No.	Signal letters.	Rig.	Name of vessel.	Gross tonnage.	Net tonnage.	Length.	Breadth.	Depth.	Crew.	When built.	Where built.	Home port (where permanent document issues).
						Feet.	Feet.	Feet.				
106192	.....	Sch.	Adelia Griffin	27	26	52.7	19.5	3.8	1	1883	San Francisco, Cal	San Francisco, Cal.
13330	.....	Sch.	[1] Adelia Hicks	31	29	68.0	19.4	4.8	2	1849	Marcushook, Pa	New York, N. Y.
106473	.....	Slp.	Adelia Ockers	6	6	29.8	13.5	3.2	1	1883	Bayport, N. Y	Patchogue, N. Y.
106908	K. L. D. J.	Sch.	Adelia T. Carleton	247	208	111.6	28.4	11.6	6	1892	Rockport, Me	Rockport, Me.
743	.....	Slp.	Adeline	54	47	61.6	24.6	6.3	1	1859	Greenpoint, N. Y	New York, N. Y.
1375	.....	Sch.	Adeline	37	35	53.0	22.0	5.2	3	1855	Nyack, N. Y	Norfolk, Va.
1578	.....	Slp.	Adeline	10	10	34.2	14.4	4.2	2	1867	Whitestone, N. Y	Bridgeport, Conn.
1320	.....	Sch.	Adeline Adams	27	25	47.8	17.1	6.6	6	1852	East Lyme, Conn	Boston, Mass.
751	H. B. T. C.	Sch.	Adeline Townsend	231	219	113.0	30.9	9.6	6	1854	Poughkeepsie, N. Y	New York, N. Y.
106229	.....	Sch.	Adella Maud	16	15	50.0	17.0	3.2	3	1883	Blackwater, Del	Wilmington, Del.
141803	.....	Slp. y.	[2] Adeltha	16	14	43.6	12.7	5.8	2	1902	Boston, Mass	New York, N. Y.
1967	.....	Sch.	Aden Davis	8	7	39.0	11.9	3.5	2	1870	Somerset County, Md	Richmond, Va.
107704	.....	Slp.	Adith	6	6	37.3	13.6	2.7	4	1901	Crapo, Md	Crisfield, Md.
561	.....	Slp.	Admiral	11	10	34.0	14.8	3.8	3	1867	Essex, Conn	New London, Conn.
106359	.....	Sch.	Admiral	41	28	60.8	20.6	6.6	8	1885	Baltimore, Md	Camden, N. J.
106523	.....	Sch.	Admiral	27	26	51.5	20.0	5.4	9	1888	San Francisco, Cal	San Francisco, Cal.
107471	.....	Slp.	Admiral	6	6	25.0	11.6	3.6	1	1898	Osterville, Mass	Hyannis, Mass.
107491	K. P. J. R.	Sch.	Admiral	683	605	173.6	36.2	14.0	9	1899	Northbend, Oreg	San Francisco, Cal.
107509	.....	Sch.	Admiral	29	19	61.0	19.2	4.6	2	1899	Beaufort, N. C	Elizabeth City, N. C.
107386	.....	Sch.	Admiral Dewey	111	78	92.6	24.3	10.3	18	1898	Essex, Mass	Gloucester, Mass.
107388	.....	Sch.	Admiral Dewey	14	14	46.0	12.6	5.7	2	1898	Ballard, Wash	Seattle, Wash.
107389	.....	Slp.	Admiral Dewey	8	8	41.2	14.3	3.5	1	1898	Crisfield, Md	Tappahannock, Va.
107713	.....	Slp.	Admiral Schley	19	13	51.0	16.0	5.4	3	1901	Atlantic City, N. J	Somers Point, N. J.
106021	J. V. N. C.	Bk.	Adolph Obrig	1,448	1,302	208.2	38.6	23.0	17	1881	Camden, Me	New York, N. Y.
106862	.....	*Sch.	Adoua	25	18	50.0	19.8	4.5	2	1891	Fowl River, Ala	Gulfport, Miss.
106676	.....	Sch.	Adriatic	915	869	202.0	34.7	16.6	6	1889	West Bay City, Mich	Cleveland, Ohio.
106957	K. L. Q. H.	Sch. y.	Adrienne	25	24	51.3	16.9	5.4	3	1892	Essex, Mass	Philadelpiha, Pa.
107820	.....	Sch.	Adrienne G. D	40	27	65.7	20.6	4.9	5	1903	Madisonville, La	New Orleans, La.
2708	.....	*Slp.	[3] Advance	434	418	145.0	32.0	12.3	1	1870	Mystic Bridge, Conn	Perth Amboy, N. J.
105102	.....	Sch.	Advance	366	348	139.0	28.7	11.5	7	1871	Trenton, Mich	Milwaukee, Wis.
105596	.....	Sch.	Advance	6	6	33.2	10.3	3.1	4	1875	Goshen, N. J	Bridgeton, N. J.
106681	.....	Slp.	Advance	11	10	33.4	14.1	3.9	1	1889	Bellmore, N. Y	Patchogue, N. Y.
107318	.....	Slp.	Advance	27	21	40.0	18.4	5.0	2	1897	Burnt Pot Island, Ga	Charleston, S. C.
107795	K. S. B. Q.	Sch.	Advance	281	265	139.8	34.4	9.4	5	1902	Parkersburg, Oreg	San Francisco, Cal.
107686	K. R. F. G.	Sch.	Advent	431	399	151.5	35.0	12.6	7	1901	North Bend, Oreg	Do.
107565	.....	Ywl. y.	Adventure	18	18	42.4	12.5	4.9	1	1900	New Rochelle, N. Y	New York, N. Y.
107671	.....	Slp.	Adventure	10	8	40.0	10.0	3.4	4	1901	Timonoke, Va	Norfolk, Va.
106611	.....	Slp.	Adventurer	8	8	33.0	13.3	3.0	1	1888	Portsmouth, Va	Do.
107516	.....	Sch.	Adventurer	14	8	45.8	15.4	3.6	1	1899	Lake Landing, N. C	Newbern, N. C.
406	.....	Sch.	Advocate	46	44	67.3	22.1	5.6	3	1859	Somerset, Md	Crisfield, Md.
106241	.....	Sch.	Aerial	45	33	69.0	21.2	5.8	10	1883	Cambridge, Md	Newport News, Va.
105822	.....	Sch.	Ætna	44	35	72.0	16.4	8.0	3	1878	San Francisco, Cal	San Francisco, Cal.
106813	K. J. G. V.	Sch.	Ætna	350	297	133.8	32.3	11.8	6	1891	Brewer, Me	Bangor, Me.
1435	J. C. G. Q.	Bk.	Agate	626	595	145.1	31.3	18.5	8	1868	Newburyport, Mass	San Francisco, Cal.
827	.....	Slp.	Agent	18	17	44.2	16.8	4.1	1	1854	Rockaway, N. Y	New Haven, Conn.
106151	.....	Sch. y.	Aggie	52	49	70.3	23.3	6.0	3	1880	Port Ludlow, Wash	San Francisco, Cal.
107366	.....	Cat. y.	Aglaia	10	10	29.0	13.3	4.6	2	1898	Osterville, Mass	Nantucket, Mass.
672	.....	Slp.	Agnes	27	27	41.9	18.5	6.1	1	1854	Brooklyn, N. Y	New York, N. Y.
1828	.....	Sch.	Agnes	10	8	41.0	13.7	4.2	1	1869	Hog Island, N. C	Newbern, N. C
105007	.....	Sch.	Agnes	21	15	47.8	18.4	4.5	1	1871	Greenport, N. Y	Bridgeton, N. J.
105463	K. C. V. R.	Sch. y.	Agnes	30	28	56.5	17.8	6.2	3	1871	New York N. Y	New Haven, Conn.
106413	.....	Sch.	Agnes	44	42	62.4	22.8	4.9	2	1886	San Francisco, Cal	San Francisco, Cal.
106933	.....	Slp.	Agnes	8	7	27.8	11.7	6.0	2	1892	Bremen, Me	Deer Isle, Me.
106965	.....	Sch.	Agnes	10	9	50.5	13.7	3.4	3	1892	Fairmount, Md	Crisfield, Md.
107407	.....	Slp.	Agnes	10	10	45.5	14.4	3.6	6	1898	Tilghman Island, Md	Baltimore, Md.
107572	.....	Sch. y.	Agnes	15	15	38.6	12.3	4.3	1	1900	Bayhead, N. J	Philadelphia, Pa.
107589	.....	Sch.	Agnes	108	75	90.2	24.9	9.8	18	1900	Essex, Mass	Gloucester, Mass.
105716	.....	Sch.	Agnes Belle	29	28	58.4	18.3	6.6	4	1877	Millbridge, Me	Tampa, Fla.
106674	.....	Sch.	Agnes Belle	7	7	43.0	11.2	3.0	2	1889	Fairmount, Md	Tappahannock Va.
106977	.....	Sch.	Agnes Billie	6	6	34.5	12.0	3.4	2	†1892	Bon Secour, Ala	Mobile, Ala.
107215	.....	Sch.	Agnes C	17	9	48.9	17.1	3.5	2	1896	Gulfview, Miss	Gulfport, Miss.
105682	.....	Sch.	Agnes Jones	24	23	48.5	19.2	4.0	1	1877	San Francisco, Cal	San Francisco, Cal.
106506	.....	Slp.	Agnes K	6	6	29.8	13.5	3.4	1	1887	Patchogue, N. Y	Patchogue, N. Y.
105089	.....	Sch.	Agnes Mabel	29	27	54.7	18.7	4.7	2	1871	Eden, Me	Mount Desert Ferry, Me.
106946	K. L. H. R.	Sch.	Agnes Manning	988	870	189.0	40.0	18.2	7	1892	Camden, N. J	Philadelphia, Pa.
106865	.....	Slp. y.	Agnes S	9	9	32.5	12.4	4.6	2	1889	New York, N. Y	New York, N. Y.
906	.....	Sch.	[4] Agnes C. Ryan	54	54	70.4	23.2	5.1	3	1867	Nyack, N. Y	Do.
107074	K. L. V. D.	Sch.	Agnes S. Quillin	197	187	126.5	23.9	7.8	4	1894	Bethel, Del	Seaford, Del.
107506	.....	Sch.	Agnes V. Gleason	70	44	77.4	22.0	8.5	14	1899	Essex, Mass	Gloucester, Mass.
107502	.....	Sch.	Agnew	19	13	53.0	16.8	3.9	2	1899	Smyrna, N. C	Beaufort, N. C.
105888	.....	Slp.	Agra	15	14	43.0	16.0	3.9	2	1880	Nyack, N. Y	Norfolk, Va.
433	.....	Sch.	Agricola	67	64	70.7	22.4	6.6	2	1836	Biddeford, Me	Bridgeport, Conn.
105805	.....	Sch.	Agu Naut	16	15	44.4	17.4	4.0	3	1878	Crisfield, Md	Crisfield, Md.
105129	.....	Sch.	Ahira Cobb	945	897	201.5	33.2	18.5	6	1872	Cleveland, Ohio	Cleveland, Ohio.
107329	.....	Slp.	Ailsa	8	6	37.5	13.2	5.6	1	1895	Machias, Me	Machias, Me.
106922	.....	Slp.	Ajax	90	86	77.5	25.7	5.5	2	1892	Kennebunk, Me	Portland, Me.

[1] Formerly schooner John M. Broomall. [2] Formerly sloop-yacht Lida Louise. [3] Formerly screw steamer Bolivar. [4] Formerly schooner Augusta. † Rebuilt 1892.

Digitized by Google

MERCHANT **SAILING** VESSELS OF THE UNITED STATES—Continued.

Official No.	Signal letters.	Rig.	Name of vessel.	Gross tonnage.	Net tonnage.	Length.	Breadth.	Depth.	Crew.	When built.	Where built.	Home port (where permanent document issues).
						Feet.	*Feet.*	*Feet.*				
150677		Slp. y.	[1] Ala	8	8	38.0	9.5	6.8	1	1894	South Boston, Mass.	Boston, Mass.
107009		Sch.	Alabama	51	49	61.5	23.5	5.1	1	1893	Portland, Fla.	Pensacola, Fla.
201431		Slp.	Alabama	6	6	39.0	13.7	3.6	3	1904	Hunting Creek, Va.	Crisfield, Md.
202761		Sch.	Alabama	27	17	50.2	19.2	4.1	5	1906	Delisle, Miss.	Gulfport, Miss.
106858		Sch.	Alafia	10	9	38.9	12.6	3.2	3	1891	Cedar Keys, Fla.	Cedar Keys, Fla.
1173		Sch.	Alameda	35	33	65.0	19.2	4.0	2	1861	San Francisco, Cal.	San Francisco, Cal.
1561	J. F. B. V	Sch.	Alaska	173	164	102.0	26.1	9.1	5	1867	East Machias, Me.	Machias, Me.
1572		Sch.	Alaska	27	26	54.0	18.5	4.1	2	1867	San Francisco, Cal.	San Francisco, Cal.
1753		Sch.	Alaska	52	49	68.6	20.4	6.8	2	1867	Southport, Me.	Rockland, Me.
107295		Slp. y.	Alata	9	9	27.0	13.5	4.0	2	1897	Bourne, Mass.	Salem, Mass.
107787		Cat.	Alba	7	7	31.1	12.0	3.7	1	1902	Atlantic City, N. J.	Somers Point, N. J.
429		*Slp.	[2] Albatross	433	414	156.4	30.0	7.0	2	1858	Mystic, Conn.	Perth Amboy, N. J.
105575		Slp.	Albatross	8	8	37.7	12.3	3.4	2	1872	Greenwich, Conn.	New York, N. Y.
106132		Slp. y.	Albatross	10	7	33.6	13.5	4.8	0	1882	Brooklyn, N. Y.	Boston, Mass.
106758		Slp.	Albatross	9	8	30.6	11.6	4.3	0	1890	Bluehill, Me.	Do.
107166		Sch.	Albatross	8	6	39.2	13.0	6.4	1	1895	Eastport, Me.	Eastport, Me.
107201		Sch.	Albatross	8	7	35.0	12.0	2.7	3	1895	Mattituck, N. Y.	Greenport, N. Y.
107497		Slp.	Albatross	10	10	40.0	15.8	2.7	7	1899	Cambridge, Md.	Baltimore, Md.
120842	K. J. N. L.	Sch. y.	[3] Albatross	28	26	57.2	16.0	4.4	2	1887	Oxford, Md.	New York, N. Y.
533		Sch.	Albert	70	67	72.0	21.7	7.8	0	1849	Harrington, Me.	Boston, Mass.
106756	K.H.G.D.	Bk.	Albert	682	624	182.1	38.3	14.6	13	1890	Port Blakeley, Wash.	San Francisco, Cal.
106747	K.H.F.M.	Slp.	Albert Baldwin	123	117	86.0	27.2	7.3	6	1890	Essex, Mass.	Gloucester, Mass.
107142		Sch.	Albert Baldwin	38	28	63.4	24.2	5.0	4	1895	Handsboro, Miss.	Gulfport, Miss.
107602		Slp.	Albert Brown	16	16	43.2	15.0	6.4	4	1900	Gloucester, Mass.	Provincetown, Mass.
106048		Sch.	Albert Corl	15	15	48.8	15.8	4.0	2	1882	Fruitland, Md.	Norfolk, Va.
107053		Sch.	Albert Geiger	56	53	72.4	19.9	8.0	13	1893	Gloucester, Mass.	Gloucester, Mass.
107226	K.M.R.T.	Sch.	Albert Meyer	459	398	156.0	36.0	11.9	7	1896	Fairhaven, Cal.	San Francisco, Cal.
106393		Sch.	Albert Nickel	35	33	66.0	20.6	4.7	2	1885	Cambridge, Md.	Tappahannock, Va.
107314		Slp.	Albert Parks	6	6	40.0	13.7	3.0	4	1897	Wingate, Md.	Crisfield, Md.
523	H.B.N.S.	Sch.	Albert Pharo	129	122	85.8	26.2	8.2	4	1853	Tuckerton, N. J.	Bangor, Me.
200968		Lgr.	Albert Smith	7	5	31.0	11.4	3.2	1	1904	Morgan City, La.	Brashear, La.
107748		Sch.	Albert D. Willard	39	23	60.2	17.4	7.8	9	1902	South Portland, Me.	Portland, Me.
1722		Sch.	Albert G. Lawson	94	90	86.0	26.5	6.1	3	1868	Newburgh, N. Y.	Boston, Mass.
106713		Sch.	Albert G. Mulford	15	9	44.7	16.0	4.4	4	1890	Bridgeton, N. J.	Bridgeton, N. J.
105064		Sch.	Albert L. Whiting	10	9	43.6	14.7	3.8	6	1871	Somerset County, Md.	Crisfield, Md.
106274		Sch.	Albert S. Crockett	14	7	56.0	13.6	3.5	1	1881	Solomons Island, Md.	Wilmington, Del.
106939		Sch.	Albert W. Black	54	51	72.3	20.0	7.8	12	1892	East Boothbay, Me.	Portland, Me.
106310		Sch.	Albert W. Cook	10	9	43.1	14.6	3.1	6	1884	Cambridge, Md.	Baltimore, Md.
204036	K.W.B.Q.	Sch.	Albert W. Robinson	498	423	163.0	34.7	12.0	7	1907	Sharptown, Md.	Crisfield, Md.
106113		Sch.	Alberta	77	73	78.2	25.3	6.3	3	1882	Baltimore, Md.	Chincoteague, Va.
106649		Slp.	Alberta	5	5	29.4	9.5	4.6	1	1887	Bremen, Me.	Damariscotta, Me.
107644		Slp.	Albertie D	5	5	28.2	12.6	2.6	1	1901	Port Lavaca, Tex.	Port Lavaca, Tex.
106289		Sch.	Albertine	50	48	63.5	23.8	5.5	2	1884	San Francisco, Cal.	San Francisco, Cal.
107330		Slp.	Albertine	6	6	27.6	10.6	5.5	2	1898	Friendship, Me.	Plymouth, Mass.
107158		Sch.	Albian	5	5	29.0	10.5	3.8	1	1895	Saugatuck, Mich.	Milwaukee, Wis.
106438		Sch.	Albion	79	75	80.5	27.0	5.0	3	1886	San Francisco, Cal.	San Francisco, Cal.
107223		Slp.	Albion	5	5	28.4	12.1	3.8	1	1896	Atlantic City, N. J.	Somers Point, N. J.
107515	K. P N.C.	Bgn.	[4] Alcaea	403	363	132.4	29.9	13.0	7	1883	St. Martins, New Brunswick	Baltimore, Md.
107030		Sch.	Alceda	15	15	50.0	16.0	5.4	4	1893	Seattle, Wash.	Juneau, Alaska.
106945		Slp. y.	Alcedo	11	10	36.0	14.2	6.7	1	1888	Bay Ridge, N. Y.	New York, N. Y.
107783		Slp.y.	Alcedo	12	11	43.6	14.7	3.6	1	1902	Bayport, N. Y.	Patchogue, N. Y.
107447		Sch.	Alcina	81	53	83.6	23.0	9.4	16	1899	Essex, Mass.	Boston, Mass.
107198		Sch.	Alcion	11	7	35.4	11.4	6.0	1	1895	Gouldsboro, Me.	Castine, Me.
148		Sch.	Alcyone	92	87	82.2	21.7	8.6	4	1866	Provincetown, Mass.	Boothbay, Me.
106085		Cat.	Alcyone	5	5	26.0	11.5	3.5	0	1882	Osterville, Mass.	Hyannis, Mass.
7737	K.M.Q.W.	Sch. y.	[5] Alda	46	44	76.5	19.5	7.2	6	1859	Greenpoint, N. Y.	New York, N. Y.
107500		Slp.	Aldeen	5	5	35.0	12.0	3.4	5	1899	Crisfield, Md.	Crisfield, Md.
1991	J. K. P. F.	Bk.	Alden Besse	842	812	164.5	35.3	20.3	13	1871	Bath, Me.	Port Townsend, Wash.
107137		Slp.	Alecto	8	8	34.7	12.3	4.5	2	1894	Paulsbo, Wash.	Seattle, Wash.
107342		Cat.	Alecto	5	5	23.5	11.5	3.5	1	1898	Osterville, Mass.	Chatham, Mass.
106877		Sch.	Alena	21	15	50.7	16.8	3.5	3	1891	Biloxi, Miss.	Gulfport, Miss.
105781		Sch.	Alena L. Young	27	25	52.0	17.0	6.2	8	1878	Boothbay, Me.	Gloucester, Mass.
201855		Slp. y.	Alera	7	7	36.2	8.7	5.3	1	1905	Bristol, R. I.	New York, N. Y.
1904		Sch.	Alert	43	41	59.1	21.2	5.5	1	1870	Port Jefferson, N. Y.	Cold Springs, N. Y.
105757		Slp.	[6] Alert	10	6	40.5	15.8	3.6	1	1877	New York, N. Y.	Elizabeth City, N. C.
105792		Sch.	Alert	10	10	31.4	12.8	5.5	2	1878	Eastport, Me.	Lubec, Me.
105846		Sch.	Alert	18	18	49.6	12.9	4.2	2	1879	South Haven, Mich.	Grand Haven, Mich.
106039		Sch.	Alert	66	63	77.1	21.3	6.1	3	1881	Bethel, Del.	Baltimore, Md.
106503		Sch.	Alert	19	12	48.0	16.0	4.0	2	1887	Lenoxville, N. C.	Beaufort, N. C.
106551	K.G.F.H.	Sch.	Alert	99	74	92.5	23.1	11.0	20	1888	Boston, Mass.	Boston, Mass.
106599		Slp.	Alert	10	10	35.0	14.7	3.4	1	1888	Atlantic City, N. J.	Somers Point, N. J.
106916		Slp.	Alert	6	6	34.2	11.1	5.3	3	1892	Bremen, Me.	Mount Desert Ferry, Me.
107238		Sch.	Alert	39	30	64.8	22.1	5.5	4	1896	Handsboro, Miss.	Gulfport, Miss.
107479		Sch.	Alert	9	9	32.9	11.5	2.8	1	1899	Friday Harbor, Wash.	Port Townsend, Wash.
107555		Slp.	Alert	10	10	36.3	11.0	5.0	1	1900	Lynn, Mass.	Marblehead, Mass.
107794	K. S. B. J.	Sch.	Alert	623	548	174.5	37.9	13.9	9	1902	Hoquiam, Wash.	San Francisco, Cal.

[1] Formerly sloop-yacht Pauline.
[2] Formerly {a st. s. Albatross. b U. S. S. Albatross.
[3] Formerly schooner-yacht Flossie.
[4] Formerly British brig Plover.
[5] Formerly schooner Ezra Nye.
[6] Formerly U. S. R. C. Alert.

Digitized by Google

MERCHANT **SAILING** VESSELS OF THE UNITED STATES—Continued.

Official No.	Signal letters.	Rig.	Name of vessel.	Gross tonnage.	Net tonnage.	Length.	Breadth.	Depth.	Crew.	When built.	Where built.	Home port (where permanent document issues).
						Feet.	*Feet.*	*Feet.*				
106724	.....	Cat.	Aleta	6	5	25.4	12.6	3.9	0	1890	Hyannis, Mass	Hyannis, Mass.
107428	.....	Slp.	Aleta	9	6	38.0	13.0	3.3	1	1898	Pocomoke City, Md	Cape Charles, Va.
201380	.....	Sch.	Alethe Vardaman	17	17	48.3	15.9	3.9	2	1904	Biloxi, Miss	Gulfport, Miss.
843	H.B.W.Q.	Sch.	Alethea	100	95	85.5	24.5	8.5	4	1850	New Haven, Conn	Baltimore, Md.
106387	.....	Slp.	Aletta	9	7	33.3	14.2	3.3	1	1881	Bayshore, N. Y	Patchogue, N. Y.
106814	.....	Sch.	Alex	10	10	39.0	12.7	4.1	1	1891	Astoria, Oreg	Astoria, Oreg.
107582	.....	Slp.	Alex	10	10	45.7	15.2	2.9	3	1900	Winchester, Md	Baltimore, Md.
107130	.....	Slp.	Alexander	8	7	36.7	13.2	3.5	1	1894	Mobile, Ala	Mobile, Ala.
106928	.....	*Sch.	Alex. Anderson	738	728	193.0	37.2	13.7	6	1892	Marine City, Mich	Port Huron, Mich.
107046	.....	Sch.	Alexander Bond	32	30	65.5	19.0	5.4	3	1893	St. Michaels, Md	Newport News, Va.
105985	.....	Sch.	Alexander Cook	12	12	45.0	16.0	4.0	2	1881	Perdido Bay, Fla	Tampa, Fla.
105741	J. S. Q. K.	Shp.	Alex. Gibson	2,194	2,043	247.3	42.6	21.9	22	1877	Thomaston, Me	San Francisco, Cal.
107237	.....	*Sch.	ALEXANDER HOLLEY	2,721	2,553	361.5	46.0	22.0	8	1896	Superior, Wis	Duluth, Minn.
115122	.....	Sch.	[1] Alexander McCullough	84	66	86.5	23.6	5.8	3	1873	Wicomico County, Md	Crisfield, Md.
1663	.....	Sch.	Alexander Wiley	64	61	75.4	24.0	6.5	2	1866	Somerset County, Md	Baltimore, Md.
200265	K. S. Q. L.	Sch.	Alex. T. Brown	788	654	180.9	40.2	14.4	9	1903	Ballard, Wash	Port Townsend, Wash.
105912	.....	Sch.	Alexine	10	9	51.0	14.6	4.3	2	1880	Solomons Island, Md	Alexandria, Va.
106749	.....	Slp.	Alexine	15	14	42.4	15.8	4.2	2	1890	Mount Pleasant, S. C	Charleston, S. C.
105586	.....	Sch.	Alexis	54	51	63.0	21.8	5.7	3	1875	Goshen, N. J	Philadelphia, Pa.
107290	.....	Slp.	Alfa	5	5	30.2	10.5	2.7	1	1897	Northland, Wash	Sand Point, Alaska.
107242	.....	*Sch.	ALFRED KRUPP	3,259	3,124	352.0	44.2	22.3	9	1896	Chicago, Ill	Duluth, Minn.
31	.....	Sch.	Alfred Stewart	45	42	69.5	21.2	5.3	3	1853	Baltimore, Md	Annapolis, Md.
106452	.....	Slp.	Alfred B. Johnson	6	6	33.0	10.6	2.6	2	1886	Parkers Creek, Va	Chincoteague, Va.
756	.....	Sch.	Alfred F. Kemp	43	40	60.5	21.7	5.0	2	1854	Perth Amboy, N. J	Port Jefferson, N. Y.
202518	.....	Slp.	Alfred J. Lewis	7	5	41.5	13.5	2.5	1	1905	Hopkins, Va	Cape Charles, Va.
106740	K. H. D. L.	Slp. y.	Alga	22	21	48.5	14.1	8.6	3	1888	Boston, Mass	Boston, Mass.
107815	.....	Slp.	Alger	8	6	37.8	12.8	3.0	1	1902	Davis, N. C	Beaufort, N. C.
106015	.....	Sch.	Algeria	10	9	36.6	12.8	3.3	1	1881	Smyrna, N. C	Elizabeth City, N. C.
203722	.....	Slp.	Algie	9	7	42.5	14.5	3.2	1	1906	Chesconnessex, Va	Cape Charles, Va.
202642	.....	Sch.	Algoma	44	18	75.0	19.4	8.2	7	1905	Milton, Fla	Pensacola, Fla.
202421	.....	Sch.	Algonquin	17	9	50.3	18.8	3.6	5	1905	Biloxi, Miss	Gulfport, Miss.
107268	.....	Ywl. y.	Al-Hawwa	11	9	31.0	12.4	5.2	1	1897	Damariscotta, Me	Boston, Mass.
520	.....	Sch.	Alice	14	14	38.8	15.2	4.4	4	1866	Key West, Fla	Key West, Fla.
824	.....	Slp.	Alice	8	7	46.0	13.0	3.8	1	1867	New York, N. Y	Patchogue, N. Y.
1463	.....	Slp.	Alice	9	8	32.7	12.8	4.0	2	1868	New London, Conn	Bridgeport, Conn.
105396	J. P. S. W.	Sch.	Alice	232	220	115.0	31.3	10.4	7	1874	Beans Point, Wash	Port Townsend, Wash.
105607	.....	Sch.	Alice	5	5	31.2	10.6	3.9	1	1876	Kennebunk, Me	Portsmouth, N. H.
105753	.....	Sch.	Alice	11	10	47.3	14.3	3.1	2	1877	Fowl River, Ala	Mobile, Ala.
105932	.....	Slp.	Alice	6	6	41.7	10.1	2.6	1	1877	Crisfield, Md	Norfolk, Va.
105979	.....	Sch.	Alice	14	13	40.0	14.0	4.0	2	1881	Charleston, S. C	Charleston, S. C.
105999	.....	Sch.	Alice	307	291	137.3	30.3	9.8	6	1881	Manitowoc, Wis	Milwaukee, Wis.
106576	.....	Sch.	Alice	13	13	34.5	13.3	4.9	1	1888	Seattle, Wash	Kadiak, Alaska.
106697	.....	Ywl. y.	Alice	11	11	34.0	12.6	3.5	2	1889	Roslyn, N. Y	Newark, N. J.
106760	K. H. G. W.	*Sch.	Alice	639	615	169.4	33.8	15.3	3	1890	Boston, Mass	Boston, Mass.
106835	.....	Slp.	Alice	10	10	33.0	14.9	4.6	1	1886	Pawtuxet, R. I	Providence, R. I.
107091	.....	Sch.	Alice	11	11	44.6	13.2	2.8	2	1894	Washington, N. C	Cape Charles, Va.
107147	.....	Sch.	Alice	7	7	29.0	11.0	4.5	1	1895	Kennebunk, Me	Kennebunk, Me.
107482	.....	Slp.	Alice	6	6	26.6	12.3	3.2	2	1899	Beaufort, S. C	Beaufort, S. C.
107569	K. N. T. B.	Sch. y.	Alice	40	36	66.2	16.8	9.0	3	1898	Green Bay, Wis	Chicago, Ill.
107654	.....	Slp.	Alice	5	5	26.3	10.8	5.0	1	1901	Friendship, Me	Machias, Me.
107800	.....	Slp.	Alice	9	5	47.0	15.6	3.5	1	1902	Belhaven, N. C	Elizabeth City, N. C.
107768	.....	Sch.	[2] Alice	19	17	38.0	12.8	6.0	3	1884	Mayaguez, P. R	San Juan, P. R.
130022	.....	Slp. y.	Alice	13	12	40.0	14.0	3.8	2	1870	Noank, Conn	New York, N. Y.
201986	.....	Slp. y.	Alice	26	19	54.9	13.4	7.5	3	1905	Bristol, R. I	Bristol, R. I.
202453	.....	Slp.	Alice	7	7	30.7	10.4	4.2	1	1905	Ketchikan, Alaska	Wrangell, Alaska.
203565	.....	Sch.	Alice	18	13	49.0	17.0	4.0	2	1905	Chester, Fla	Fernandina, Fla.
106745	.....	Slp.	Alice A	7	6	29.2	11.0	3.9	0	1890	East Providence, R. I	Providence, R. I.
106918	.....	Slp.	Alice A	9	8	33.1	12.2	5.5	1	1892	Boothbay, Me	Vinalhaven, Me.
106378	.....	Slp.	Alice B	5	5	29.2	11.8	3.1	0	1879	Patchogue, N. Y	New York, N. Y.
106959	.....	Slp.	Alice Booth	9	8	45.7	11.8	3.6	2	1892	Chisemans Creek, Va	Richmond, Va.
106124	.....	Sch.	Alice Bramble	10	9	40.0	13.0	3.6	6	1882	Easton, Md	Baltimore, Md.
106881	.....	Slp.	Alice C	6	6	29.0	12.0	3.5	2	1890	City Island, N. Y	Bridgeport, Conn.
105186	.....	Sch.	Alice Cory	45	34	61.5	22.0	5.8	10	1872	Baltimore, Md	Baltimore, Md.
106899	K. L. B. S.	Sch.	Alice Cooke	782	722	185.6	39.0	15.4	11	1891	Port Blakeley, Wash	San Francisco, Cal.
107243	.....	Cat.	Alice E	7	7	26.4	13.0	4.0	0	1895	Newport, R. I	Newport, R. I.
106101	.....	Slp.	Alice Eugene	8	7	33.6	13.5	3.2	1	1882	Norfolk County, Va	Norfolk, Va.
107073	.....	Slp.	Alice G	6	6	27.0	12.0	3.6	2	1879	Stonybrook, N. Y	Bridgeport, Conn.
105258	.....	Sch.	Alice Hodges	69	66	76.0	23.2	6.5	4	1873	Baltimore, Md	Tappahannock, Va.
106761	K. H. J. R.	Sch.	Alice Holbrook	722	643	170.2	35.9	18.3	10	1890	Camden, Me	Brunswick, Ga.
106222	.....	Sch.	Alice Horner	18	17	44.8	16.7	4.6	2	1883	Sharptown, Md	Newport News, Va.
105839	J. T. H. W.	Bk.	Alice Knowles (whaling)	302	287	115.0	27.9	16.7	34	1878	Weymouth, Mass	New Bedford, Mass.
106663	.....	Sch.	Alice Langrall	10	9	53.4	14.6	3.0	4	1889	Madison, Md	Baltimore, Md.
107597	.....	Slp.	Alice Lee	11	9	48.5	15.8	3.0	1	1900	Tolley Creek, Va	Cape Charles, Va.
107774	K. R. T. L.	Sch.	Alice Lord	373	291	134.1	32.0	10.3	6	1902	Millbridge, Me	Bangor, Me.
105584	.....	Sch.	Alice M	14	9	35.1	14.4	4.5	5	1876	Millville, N. J	Bridgeton, N. J.

[1] Formerly schooner Sidney A. White.

[2] Formerly Spanish schooner Alice.

Digitized by Google

Merchant SAILING Vessels of the United States—Continued.

Official No.	Signal letters.	Rig.	Name of vessel.	Gross tonnage.	Net tonnage.	Length.	Breadth.	Depth.	Crew.	When built.	Where built.	Home port (where permanent document issues).
						Feet.	Feet.	Feet.				
105652	.....	Slp.	Alice M	10	10	36.0	12.8	3.4	1	1876	Blue Point, N. Y	Perth Amboy, N. J.
107765	.....	Sch.	Alice M	7	6	38.8	12.5	5.5	2	1885	Perry, Me	Eastport, Me.
106999	.....	Slp.	Alice Maud	6	6	29.2	10.2	5.0	2	1893	Rockland, Me	Deer Isle, Me.
106529	K. F. C. S.	Sch.	Alice McDonald	656	604	175.0	35.2	14.1	9	1888	Bath, Me	San Francisco, Cal.
1383	.....	Sch.	Alice McGuigin	32	21	60.6	21.8	4.2	4	1859	Pearl River, Miss	Gulfport Miss.
107056	.....	Sch.	Alice Moore	28	27	64.5	17.5	5.3	8	1893	Baltimore, Md	Baltimore, Md.
107275	.....	Slp.	Alice Olivia	7	6	28.9	11.5	3.0	3	1897	Knotts Creek, Va	Norfolk, Va.
106466	.....	Sch.	Alice Parks	8	7	42.7	11.0	3.2	2	1877	Somerset County, Md	Cape Charles, Va.
1199	.....	Slp.	Alice Stofen	18	17	40.5	17.5	4.4	1	1866	San Francisco, Cal	San Francisco, Cal.
105580	.....	Sch.	Alice Thompson	16	15	52.0	17.4	3.9	3	1875	Mobile, Ala	Mobile, Ala.
105471	.....	*Sch.	Alice B. Norris	692	589	194.0	32.4	13.2	6	1872	Milwaukee, Wis	Chicago, Ill.
106185	K.B. M.V.	Sch.	Alice B. Phillips	621	451	160.6	35.8	16.5	7	1883	Portsmouth, N. H	New Haven, Conn.
105325	.....	Sch.	Alice C. Ogden	34	22	57.3	19.0	5.2	6	1873	Bridgeton, N. J	Richmond, Va.
106384	.....	Sch.	Alice E. Barnes	23	15	46.3	16.6	5.0	3	1885	Camden, N. J	Wilmington, Del.
107331	K. N. G. J.	Sch.	Alice E. Clark	1,621	1,395	227.4	43.0	20.7	8	1898	Bath, Me	Portland, Me.
106820	K. J. L. V.	Sch.	Alice J. Crabtree	378	325	132.0	32.1	10.7	6	1891	.....do	New York, N. Y.
105915	.....	Sch.	Alice J. Venable	30	20	63.0	21.6	5.8	3	1880	Fairmount, Md	Richmond, Va.
107799	.....	Slp.	Alice M. Bradley	9	5	47.0	15.6	3.5	1	1902	Belhaven, N. C	Elizabeth City, N. C.
107211	K. M. P. L.	Sch.	Alice M. Colburn	1,603	1,434	225.1	43.3	20.4	10	1896	Bath, Me	Bath, Me.
107668	.....	Sch.	Alice M. Guthrie	88	57	87.0	23.0	9.2	17	1901	Gloucester, Mass	Boston, Mass.
203715	K.V. R. T.	Sch.	Alice M. Lawrence	3,132	2,230	305.1	48.2	22.6	13	1906	Bath, Me	Portland, Me.
106435	.....	Slp.	Alice M. Newton	5	5	27.4	12.2	3.0	1	1886	Patchogue, N. Y	Greenport, N. Y.
107095	.....	Sch.	Alice M. Parsons	75	42	81.8	22.0	9.2	16	1894	Gloucester, Mass	New York, N. Y.
201918	K. T. S. P.	Sch.	Alice P. Turner	192	166	127.0	30.7	9.8	5	1905	Sharptown, Md	Crisfield, Md.
106897	K. L. B. Q.	Sch.	Alice R. Lawson	121	85	91.4	24.4	10.4	19	1891	Boothbay, Me	Gloucester, Mass.
202520	.....	Sch.	Alice S. Wentworth	68	65	73.2	23.7	6.1	4	1905	Wells, Me	Kennebunk, Me.
105330	J. N. V. K.	Sch.	Alice T. Boardman	123	100	96.0	27.0	7.5	4	1873	Calais, Me	Calais, Me.
107279	.....	Slp.	Alice V. Tawes	6	6	39.4	13.9	3.3	5	1897	Crisfield, Md	Crisfield, Md.
201655	K. T. P. C.	Sch.	Alice May Davenport	1,144	952	194.6	39.4	18.3	9	1904	Bath, Me	Bath, Me.
105343	.....	Sch.	Alice and Anna	49	33	69.5	22.5	5.5	2	1874	Milford Haven, Va	Cape Charles, Va.
107476	.....	Sch.	Alice and Mary	20	13	46.0	16.0	4.5	5	1899	Leesburg, N. J	Bridgeton, N. J.
106515	.....	Sch.	Alicia	12	10	52.0	14.8	3.2	2	1887	Fowl River, Ala	Mobile, Ala.
106682	K. G. Q. J.	Sch.	Alicia B. Crosby	1,113	1,016	204.4	40.3	18.5	9	1889	Bath, Me	Portland, Me.
724	.....	Slp.	Alida	30	29	54.2	20.5	4.5	1	1855	Perth Amboy, N. J	New York, N. Y.
106379	.....	Sch.	Alida Hearn	28	26	56.4	18.7	5.2	9	1885	Pocomoke City, Md	Patchogue, N. Y.
106628	.....	Slp.	Alida Wood	6	5	30.2	13.3	3.2	1	1889	Patchogue, N. Y	Do.
107739	.....	Slp.	Aline	6	6	29.7	10.6	3.3	1	1901	Brunswick, Ga	Brunswick, Ga.
107683	.....	Cat.	[1] Alix	6	5	30.0	11.5	5.0	1	1882	Cape Charles, Va	Cape Charles, Va.
107199	.....	Sch.	All Hope	21	15	52.1	17.7	3.6	2	1895	Handsboro, Miss	Gulfport, Miss.
106307	K. C. R. L.	Bkn.	Allanwilde	638	564	153.9	34.0	12.2	9	1884	Verona, Me	Boston, Mass.
200133	.....	Slp.	Allard	9	9	35.0	13.0	4.2	1	1903	Atlantic City, N. J	Somers Point, N. J.
105295	.....	Sch.	Allegheny	689	599	187.0	33.0	13.1	6	1873	Erie, Pa	Cleveland, Ohio.
201462	K. T. L. G.	*Sch.	ALLEGHENY	396	371	170.5	27.0	9.5	3	1904	Newburgh, N. Y	Port Arthur, Tex.
107595	.....	Slp.	Allen	8	8	41.0	14.2	3.4	4	1900	Baltimore, Md	Newport News, Va.
106521	K. F. C. B.	Sch.	Allen A	342	266	145.0	35.0	9.4	7	1888	Fairhaven, Cal	San Francisco, Cal.
105365	J. P. K. G.	Sch.	Allen Greene	442	385	135.0	31.6	14.8	6	1874	Greenport, N. Y	Deer Isle, Me.
1939	.....	Sch.	Allen Gurney	169	161	92.0	27.0	8.5	4	1867	Rondout, N. Y	New London, Conn.
899	.....	Sch.	Allen Osborn	32	31	59.3	19.5	4.3	2	1864	Squan, N. J	Perth Amboy, N. J.
105676	.....	Sch.	Allen H. Jones	47	44	69.1	19.8	6.6	4	1877	Essex, Mass	Tampa, Fla.
106622	.....	Slp.	Allena L. Gray	15	15	38.0	12.0	7.6	1	1889	Brooksville, Me	Machias, Me.
105253	.....	Slp.	Alletta L. Hamilton	97	92	84.4	25.5	6.6	33	1873	Yarmouth, Me	Boston, Mass.
76840	.....	Slp.	[2] Alliance	11	11	33.4	12.2	4.8	1	1887	Northport, Me	Do.
201253	.....	Ywl. y.	Alliance	14	14	38.0	12.4	4.8	3	1904	Erie, Pa	Erie, Pa.
106783	.....	Slp.	Allie C	20	19	50.0	14.0	4.2	1	1890	Clayton, N. Y	Cape Vincent, N. Y.
107255	.....	Sch.	Allie White	9	6	37.4	11.8	3.4	2	1896	Waterview, Va	Tappahannock, Va.
106332	.....	Slp.	Allie A. Rogers	6	5	30.5	14.2	2.8	4	1884	Sayville, N. Y	Greenport, N. Y.
107270	.....	Slp.	Allons	6	5	26.5	10.2	4.9	1	1897	Bremen, Me	Plymouth, Mass.
759	.....	Slp.	Ally	51	49	53.0	25.0	6.5	2	1867	Brooklyn, N. Y	New York, N. Y.
1733	.....	Slp.	Ally	7	6	31.0	12.0	3.8	2	1861	Staten Island, N. Y	Perth Amboy, N. J.
106463	.....	Slp.	Ally Ray	6	6	31.0	12.3	3.3	2	1887	Patchogue, N. Y	Bridgeport, Conn.
105150	J. L. Q. B.	Sch.	Alma	173	140	103.7	26.5	8.6	6	1872	East Machias, Me	Machias, Me.
106618	.....	Slp.	Alma	5	5	26.2	12.2	2.7	1	1884	Turtle Creek, N. J	Somers Point, N. J.
106837	.....	Sch.	Alma	41	39	59.0	22.6	4.0	2	1891	San Francisco, Cal	San Francisco, Cal.
107041	.....	Slp.	Alma	11	11	37.0	15.0	3.4	1	1893	Portsmouth, Va	Norfolk, Va.
107262	.....	Sch.	Alma	14	11	47.0	14.8	3.9	2	1896	Bayou Labatre, Ala	Mobile, Ala.
107380	.....	Slp.	Alma	6	6	38.3	14.3	2.8	4	1898	Fishing Creek, Md	Crisfield, Md.
107548	K. Q. D. C.	Sch.	[3] Alma	134	120	91.4	26.2	7.8	5	1882	Clifton, New Brunswick	New York, N. Y.
107672	.....	Sch.	Alma Stubbs	36	36	69.7	20.9	6.3	3	1901	Sharptown, Md	Crisfield, Md.
107510	.....	Sch.	Alma White	18	10	52.6	16.5	3.8	1	1899	Mount Pleasant, N. C	Newbern, N. C.
107241	K. M. T. R.	Sch.	Alma E A. Holmes	1,208	1,069	202.1	41.0	18.3	8	1896	Camden, Me	Philadelphia, Pa.
105363	J. P. H. B.	Sch.	Almeda Willey	547	493	148.6	33.6	11.7	7	1874	Thomaston, Me	Boston, Mass.
1265	.....	Sch.	Almedia	21	12	47.8	17.7	4.8	5	1853	Islip, N. Y	Bridgeton, R. J.
106981	.....	Sch.	Almeida	68	64	74.6	21.4	8.4	16	1892	Essex, Mass	Gloucester, Mass.
1467	.....	Sch.	Almira	26	25	47.5	17.7	4.8	3	1868	Biloxi, Miss	Gulfport, Miss.
106265	.....	Sch.	Almira Cox	18	10	46.0	16.8	4.8	5	1884	Leesburg, N. J	Bridgeton, N. J.
201706	.....	Slp.	Almirante	6	6	23.0	8.6	4.1	2	1904	Naguabo, P. R	San Juan, P. R.
1248	.....	Sch.	Alnoma	23	22	46.4	14.5	6.4	2	1849	Stonington, Conn	Perth Amboy, N. J.
106542	.....	Sch.	Alo-ha	521	500	173.0	32.4	12.0	6	1888	Mount Clemens, Mich	Buffalo, N. Y.
106907	K. L. D. G.	Sch.	Aloha	814	742	190.4	40.2	15.3	11	1891	Port Blakeley, Wash	San Francisco, Cal.

[1] Formerly U. S. Life-Saving catboat Alix.

[2] Formerly sloop Janette.

[3] Formerly British schooner Anita.

Digitized by Google

MERCHANT **SAILING** VESSELS OF THE UNITED STATES—Continued.

Official No.	Signal letters.	Rig.	Name of vessel.	Gross tonnage.	Net tonnage.	Length.	Breadth.	Depth.	Crew.	When built.	Where built.	Home port (where permanent document issues).
						Feet.	Feet.	Feet.				
107710	K. R. H. G.	Sch.	Aloha	138	100	107.8	25.1	11.2	7	1901	Essex, Mass	Gloucester, Mass.
107790		Sch.	Aloha	44	44	72.5	19.6	8.6	19	1902	do	Galveston, Tex.
106778		Sch.	Alonzo Taulane	11	5	42.2	15.0	4.3	2	1890	Smyrna, N. C	Elizabeth City, N. C.
105355		Slp.	Alonzo E. Smith	18	18	50.4	17.5	4.4	1	1873	Port Jefferson, N. Y	New York, N. Y.
106502		Sch.	Alonzo L. Miles	10	5	49.0	12.9	3.3	1	1887	Somerset County, Md	Bridgeton, N. J.
107687	K. R. F. H.	Sch.	Alpena	970	833	206.0	40.7	16.5	11	1901	Port Blakeley, Wash	San Francisco, Cal.
107641		Slp.	Alpha	5	5	27.0	10.2	5.0	1	1901	Friendship, Me	Machias, Me.
107643		Sch.	Alpha	9	5	37.6	14.5	3.5	2	1901	Ocean Springs, Miss	Gulfport, Miss.
200180	K. S. P. Q.	Sch.	Alpha	300	274	143.8	34.9	9.5	7	1903	Northbend, Oreg	San Francisco, Cal.
107167		Slp.	Alphine	10	10	29.5	14.2	4.9	3	1895	Charleston, S. C	Charleston, S. C.
107136		*Sch.	Alphonse	25	15	54.0	21.2	3.9	3	1894	Moreau, Miss	Gulfport, Miss.
106944		Sch.	Alpine	95	91	82.0	26.0	6.1	11	1892	Benicia, Cal	San Francisco, Cal.
107841		Sch.	Alsen	28	21	49.5	17.1	5.0	1	1903	San Francisco, Cal	Do.
106847		Slp.	Alta	7	7	31.2	12.0	3.2	1	1891	Bucksport, Me	Bucksport, Me.
107214	K. V. P. B.	Sch.	Altair	66	56	72.0	21.2	8.0	4	1896	Port Townsend, Wash	San Francisco, Cal.
107529		Slp. y.	Altair	31	23	55.9	14.2	11.0	4	1900	Bristol, R. I	New York, N. Y.
106715	K. H. B. N.	Sch.	Altana M. Jagger	132	125	102.4	22.0	7.8	3	1890	Wilmington, Del	Providence, R. I.
107063		Sch.	Althea	10	9	40.7	12.5	3.5	1	1893	Old River, Tex	Galveston, Tex.
202579		Sch.	Althea	26	19	55.0	19.9	4.0	5	1905	Handsboro, Miss	Gulfport, Miss.
203518		Ywl. y.	Althea	47	47	55.2	18.4	3.8	2	1906	Tottenville, N. Y	New York, N. Y.
1399		Sch.	Althea Franklin	36	34	55.8	18.4	7.6	5	1867	Noank, Conn	Pensacola, Fla.
202992		Sch.	Alton	15	13	50.0	17.2	3.7	1	1906	Bonsecour, Ala	Mobile, Ala.
1856		Sch.	Alton T. Miner	78	74	64.0	24.0	7.5	3	1869	Madison, Conn	Cold Spring, N. Y.
107630	K. Q. S. J.	Sch.	Alumna	696	644	189.1	40.0	15.6	11	1901	Northbend, Oreg	San Francisco, Cal.
107808		Sch.	Alva	34	27	55.1	21.4	5.1	2	1902	Elizabeth City, N. C	Elizabeth City, N. C.
106396		Sch.	Alva and Hettie	10	9	52.6	14.5	3.2	3	1885	St. Michaels, Md	Baltimore, Md.
107730		Slp.	Alvah Ellwood	7	7	27.8	11.2	5.5	3	1902	Friendship, Me	Deer Isle, Me.
202620		Sch.	Alvaretta	15	11	38.4	15.3	4.7	1	1905	Boggy, Fla	Pensacola, Fla.
107620	K. Q. P. B.	Sch.	Alvena	772	687	186.4	39.7	14.3	10	1901	Fairhaven, Cal	San Francisco, Cal.
106670		Sch.	Alvin C. Somers	8	8	50.2	12.3	3.4	1	1889	St. Peters Creek, Md	Newport News, Va.
105468		Sch.	Always Ready	17	16	45.5	15.2	4.6	1	1871	Portland, Me	Machias, Me.
106608		Slp.	Alwilda	7	7	35.3	12.9	2.7	1	1885	Port Republic, N. J	Somers Point, N. J.
105451		Sch.	Alwilda Morse	18	17	45.8	15.9	5.7	2	1872	Bristol, Me	Portland, Me.
105802		Sch.	Alwildia C. Eaton	68	65	72.0	23.6	6.2	3	1878	Cambridge, Md	Baltimore, Md.
121127		Slp.	[1] Alys	14	12	40.0	13.0	4.4	1	1900	Patchogue, N. Y	Providence, R. I.
106839		Slp.	Amanda E	6	5	28.0	11.0	5.1	1	1891	Bremen, Me	Vinalhaven, Me.
107124		Sch.	[2] Amanda E	72	69	79.0	25.0	6.9	2	1883	Chipman, New Brunswick	New London, Conn.
107195		Sch.	Amanda Green	15	9	41.2	15.0	3.2	5	1895	Millville, N. J	Crisfield, Md.
105621		Sch.	Amanda B. Lore	21	13	46.0	17.3	4.6	4	1876	Port Norris, N. J	Bridgeton, N. J.
106304		Sch.	Amanda F. Lewis	47	33	67.0	22.3	6.5	3	1884	Madison, Md	Annapolis, Md.
107310		Sch.	Amanda W. Fillmore	9	9	52.4	14.8	3.2	5	1897	Oriole, Md	Crisfield, Md.
107681	K.R.D.W.	Bkn.	Amaranth	1,109	1,062	209.0	42.5	18.0	13	1901	Benicia, Cal	San Francisco, Cal.
666		Slp.	Amazon	48	46	55.0	23.5	6.1	1	1854	Greenpoint, N. Y	New York, N. Y.
107486	K. P. H. V.	Sch. y.	Amazon	95	95	93.7	21.0	9.0	6	1899	Bayville, N. Y	Do.
107726	K. R. N. D.	Bkn.	Amazon	1,167	1,105	209.0	42.5	19.0	13	1902	Benicia, Cal	San Francisco, Cal.
107645		Slp.	Amazone	7	7	30.0	9.9	4.0	8	1901	Richardson, Wash	Port Townsend, Wash.
106205		Sch.	Ambition	17	8	53.2	15.1	4.3	1	1883	St. Michaels, Md	Newport News, Va.
106212		Slp.	Ambition	6	5	29.1	12.0	3.0	2	1883	Cambridge, Md	Baltimore, Md.
106567	K. J. T. S.	Sch.	Ambrose Snow	80	76	82.5	21.5	9.8	6	1888	Brooklyn, N. Y	New York, N. Y.
1477		Sch.	Ambrotype	8	8	32.0	11.0	4.1	0	1865	Boston, Mass	Boston, Mass.
585		Sch.	Amelia	23	16	50.8	17.3	4.3	3	1866	St. Tammany Parish, La	Tampa, Fla.
728		Sch.	Amelia	38	25	65.0	21.3	4.4	3	1866	Roslyn, N. Y	Bridgeton, N. J.
1974	J. K. M. G.	Bkn.	Amelia	397	338	153.0	37.0	10.8	11	1870	Coos Bay, Oreg	Seattle, Wash.
105038		Sch.	Amelia	12	12	38.0	12.5	5.4	0	1851	Cushing, Me	Brooklin, Me.
105167		Sch.	Amelia	52	50	69.4	20.0	6.0	3	1872	East Rockaway, N. Y	Boston, Mass.
105685		Sch.	Amelia	24	23	46.0	20.0	4.1	1	1877	Vallejo, Cal	San Francisco, Cal.
105845		Slp.	Amelia	6	5	27.0	12.0	3.3	1	1876	Old Mill Landing, N. Y	New York, N. Y.
106096		Slp.	Amelia	7	6	33.0	10.1	4.0	1	1882	Flatlands, N. Y	Do
107150		Sch.	Amelia	11	11	46.4	13.4	3.1	5	1895	Havre de Grace, Md	Baltimore, Md.
107505		Slp.	Amelia	29	22	44.6	18.9	4.7	2	1899	Coffee Bluff, Ga	Savannah, Ga.
107694		Slp.	Amelia	13	12	40.0	13.8	3.8	1	1901	Bayshore, N. Y	Patchogue, N. Y.
1723		Sch.	Amelia Furman	41	39	59.0	22.0	5.0	3	1861	Washington, N. J	New York, N. Y.
107250		Sch.	Amelia P	32	21	59.7	22.6	4.2	5	1896	Delisle, Miss	Gulfport, Miss.
105579		Slp.	Amelia Powell	9	8	30.0	13.0	3.0	0	1871	Rockaway, N. Y	New Bedford, Mass.
1764		Sch.	Amelia F. Cobb	85	81	73.4	22.6	8.0	4	1868	Essex, Mass	Boston, Mass.
107543		Slp. y.	[3] Ameria	18	18	49.6	13.3	7.0	3	1900	Marblehead, Mass	Do.
1814		Slp.	America	105	100	84.8	26.1	7.5	4	1869	Salisbury, Mass	Gloucester, Mass.
105270		Sch. y.	America	89	85	96.0	22.7	9.0	11	1851	New York, N. Y	Boston, Mass.
105439	J. Q. K. L.	Shp.	America	2,054	1,908	232.8	43.1	19.3	20	1874	Quincy, Mass	Port Townsend, Wash.
106571		Sch.	America	78	74	81.0	24.0	9.7	5	1888	Benicia, Cal	San Francisco, Cal.
106614		Sch.	America	11	10	38.5	13.5	3.9	1	1888	Terrebonne Parish, La	Brashear, La.
107269		Sch.	America	97	97	91.2	23.0	11.2	4	1897	Gloucester, Mass	Boston, Mass.
107533		Slp. y.	America	14	14	36.6	14.8	4.2	2	†1896	Brooklyn, N. Y	New York, N. Y.
106656		Sch.	America C	20	19	52.8	16.9	3.8	3	1889	Bonfouca, La	New Orleans, La.
106822	K. J. M. L.	Sch.	American	124	99	93.0	24.0	10.5	17	1891	Essex, Mass	Provincetown, Mass.
107545	K. P. W. B.	Sch.	[4] AMERICANA	900	839	204.6	41.1	15.7	10	1892	Grangemouth, Scotland	San Francisco, Cal.

[1] Formerly sloop Flossie.
[2] Formerly British schooner Lilloet.
[3] Formerly sloop-yacht Agatha.
[4] Formerly Hawaiian schooner Americana.
† Rebuilt 1896.

Digitized by Google

MERCHANT **SAILING** VESSELS OF THE UNITED STATES—Continued.

Official No.	Signal letters.	Rig.	Name of vessel.	Gross tonnage.	Net tonnage.	Length.	Breadth.	Depth.	Crew.	When built.	Where built.	Home port (where permanent document issues).
						Feet.	*Feet.*	*Feet.*				
721		Slp.	American Banner	21	20	55.5	16.0	4.0	2	1857	Bridgeboro, N. J	New York, N. Y.
16		Slp.	American Eagle	8	7	32.5	11.5	3.5	3	1860	Baltimore, Md	Tappahannock, Va.
1674		Sch.	American Eagle	18	17	43.0	14.4	4.3	2	1869	Solomon Island, Md	Newport News, Va.
105444		Sch.	American Eagle	15	14	43.8	15.2	4.0	2	1874	Accomac County, Va	Norfolk, Va.
106288		Sch.	American Eagle	9	8	41.4	13.6	3.1	3	1884	Jordan River, Miss	Gulfport, Miss.
107456	K. P. C. G.	Sch.	American Eagle	148	141	92.4	30.5	7.5	4	1899	Northport, N. Y	New Haven, Conn.
107581		Sch.	American Girl	17	13	48.0	16.9	3.8	3	1900	Biloxi, Miss	Gulfport, Miss.
105609	J. R. S. T.	Sch.	American Team	376	307	121.2	31.4	11.0	5	1876	Lyme, Conn	Bangor, Me.
105830		Slp.	Americus	8	7	35.0	12.5	3.1	1	1879	Newpoint, Va	Norfolk, Va.
107734		Sch.	Amerigo	29	25	61.0	19.2	4.3	1	1902	Islip, N. Y	Patchogue, N. Y.
107068		Sch.	Amethyst	12	12	51.0	16.7	3.2	3	1893	Biloxi, Miss	Mobile, Ala.
105641		Sch.	Am I	5	5	30.0	11.0	2.0	1	1876	Cedar Bayou, Tex	Port Lavaca, Tex.
107096		Slp. y.	Amie	10	10	32.0	14.0	5.0	1	1894	Fall River, Mass	New York, N. Y.
106602		Sch.	Amity	5	5	31.6	10.7	2.9	1	1888	Nelsons Bay, N. C	Newbern, N. C.
105678		Slp.	Ammee	5	5	28.0	12.0	2.5	1	1874	Bayshore, N. Y	Sag Harbor, N. Y.
107175	K.W.D.G.	Sch. y.	AMORITA	69	62	69.0	20.0	15.6	15	1895	Wilmington, Del	Stamford, Conn.
107182		Slp. y.	Amorita	10	10	32.3	10.8	5.1	1	1893	Saunderstown, R. I	New Haven, Conn.
201813		Slp.	Amorita	6	6	34.0	11.2	2.9	1	1905	Patchogue, N. Y	Patchogue, N. Y.
1401		Sch.	Amos Briggs	93	88	86.0	26.5	6.0	3	1868	Cornwall, N. Y	New York, N. Y.
106374		Cat.	Amos C. Barstow	5	5	27.1	11.4	3.5	0	1880	East Providence, R. I	Providence, R. I.
615		Sch.	Amos T. Allison	46	43	60.0	23.8	5.2	2	1853	Nyack, N. Y	Perth Amboy, N. J.
202252		*Sch.	AMPERE	698	628	156.0	34.5	16.0	6	1905	Newburgh, N. Y	New York, N. Y.
106482		Sch.	Amy	8	8	38.9	10.3	3.2	3	1885	New Haven, Conn	Key West, Fla.
107220		Cat.	Amy	5	5	24.2	11.6	3.6	0	1896	Osterville, Mass	Hyannis, Mass.
107642		Slp.	Amy Goldstrom	8	8	43.0	14.5	3.2	6	1901	Deals Island, Md	Crisfield, Md.
105674	J. S. F. W.	Bk.	Amy Turner	991	900	174.0	35.4	21.6	13	1877	Boston, Mass	San Francisco, Cal.
105006		Sch.	Amy Wixon	47	45	67.5	21.0	6.6	6	1870	Boothbay, Me	Pensacola, Fla.
204115		Slp.	Ana	8	8	34.1	13.1	2.8	1	1904	Beaumont, Tex	Galveston, Tex.
107703		Sch.	[1] Ana Maria	28	26	60.0	15.0	5.0	4	1878	Vega Baja, P. R	San Juan, P. R.
106494		Slp. y.	Anaconda	32	30	51.3	18.0	7.3	3	1887	Brooklyn, N. Y	New Bedford, Mass.
106829		Sch.	Anaconda	42	40	54.0	16.8	9.1	2	1891	Seattle, Wash	Seattle, Wash.
1880		Sch.	Anastasia	37	35	58.5	22.2	4.3	1	1870	San Francisco, Cal	San Francisco, Cal.
1379	J. B. P. D.	Bk.	Andrew Hicks (whaling)	303	287	111.3	27.1	15.7	39	1867	Fairhaven, Mass	New Bedford, Mass.
1182		Sch.	Andrew Jackson	36	34	56.0	20.8	4.7	2	1860	San Francisco, Cal	San Francisco, Cal.
73		Sch.	Andrew Johnson	13	13	43.6	14.5	4.3	2			Annapolis, Md.
105331		Sch.	Andrew Lawrence	28	26	50.3	20.0	4.2	2	1874	Glenwood, N. Y	New York, N. Y.
105299	J. N. K. L.	Sch.	Andrew Nebinger	293	261	127.0	32.8	9.7	5	1873	Milford, Del	Bangor, Me.
701	H. B. S. F.	Sch.	[2] Andrew Peters	117	98	91.1	23.2	8.1	3	1854	Columbia, Me	Calais, Me.
107546	K. P. W. C.	Bk.	[3] *Andrew Welch*	903	863	178.5	36.0	18.5	13	1888	Glasgow, Scotland	San Francisco, Cal.
105490		Sch.	Andrew A. Lewis	7	5	44.1	14.8	3.3	5	1872	Somerset County, Md	Bridgeton, N. J.
201284	K. T. H. J.	Sch.	Andrew G. Pierce, jr	281	234	134.2	29.6	9.2	7	1904	Noank, Conn	Edgartown, Mass.
1647		Sch.	Andrew J. Bradshaw	25	24	52.0	16.8	4.9	2	1866	Somerset County, Md	Cape Charles, Va.
106504		Sch.	Andrew J. Evans	6	5	36.4	10.3	3.0	5	1887	Smith Island, Md	Crisfield, Md.
105063		Sch.	Andrew K. Shriver	35	34	64.9	21.5	6.2	10	1871	Somerset County, Md	Do.
107305		Slp.	Andrews Brothers	9	9	45.0	15.3	3.3	7	1897	Crapo, Md	Baltimore, Md.
161585	K. J. G. T.	Sch. y.	[4] Andromeda	48	45	68.0	18.6	9.9	6	1888	Marblehead, Mass	New York, N. Y.
107786	K. R. V. L.	Sch.	Andy Mahony	566	495	164.8	37.6	13.1	8	1902	Aberdeen, Wash	San Francisco, Cal.
107169		Sch.	Aneta V	11	8	36.0	14.0	3.5	1	1895	Napa City, Cal	Do.
203749		Sch.	Angel	15	15	44.0	14.0	4.0	2	1906	Tarpon Springs, Fla	Tampa, Fla.
107776		Slp.	Angel Maria	6	6	26.0	10.5	5.0	2	1901	Fajardo, P. R	San Juan, P. R.
106519		Sch.	Angeline	41	28	67.5	20.5	4.8	5	1887	Bonfouca, La	Gulfport, Miss.
107536		Sch.	Angielena	40	40	62.0	18.4	7.6	7	1900	Gloucester, Mass	Pensacola, Fla.
107762		Sch.	Angie B. Watson	65	36	74.3	21.3	8.5	11	1902	East Boothbay, Me	Portland, Me.
106214		Sch.	Angie and Ciena	10	9	45.6	14.6	3.4	5	1883	St. Michaels, Md	Crisfield, Md.
105111	K. T. B. M.	Sch.	Angie and Emma	35	33	56.5	18.9	6.8	12	1872	Noank, Conn	New York, N. Y.
639		Sch.	Angler	93	78	80.7	23.9	7.4	2	1852	Smithtown, N. J	Plymouth, Mass.
105030		Sch.	Angus Smith	580	551	182.4	32.0	12.1	7	1871	Milwaukee, Wis	Cleveland, Ohio.
1862		Sch.	Angy McNamara	46	35	64.6	21.7	6.8	6	1869	Dorchester County, Md	Crisfield, Md.
680		Slp.	Anita	77	73	64.0	26.4	7.1	1	1865	Brooklyn, N. Y	New York, N. Y.
107138		Sch.	Anita	88	83	82.0	24.3	6.2	6	1894	Benicia, Cal	Portland, Oreg.
107405		Ywl. y.	Anita	14	14	30.6	13.2	4.5	3	1898	Osterville, Mass	Patchogue, N. Y.
107750		Slp. y.	Anita	10	8	36.0	10.8	5.3	2	1902	Bristol, R. I	Bristol, R. I.
819		Slp.	Ann Amelia	15	14	38.6	15.0	4.0	1	1867	Staten Island, N. Y	Perth Amboy, N. J.
1964		Slp.	Ann Elizabeth	9	9	37.0	13.0	3.0	2	1870	Norfolk, Va	Norfolk, Va.
418		Slp.	Ann Gertrude	14	13	40.0	15.2	4.3	3	1851	Patchogue, N. Y	Bridgeport, Conn.
106219		Sch.	Ann Matilda	10	9	46.5	12.9	3.7	6	1883	St. Michaels, Md	Baltimore, Md.
354		Sch.	Ann Virginia	29	27	56.0	18.6	4.8	4	1862	Baltimore, Md	Newport News, Va.
1727		Slp.	Ann Virginia	12	6	37.5	13.0	3.9	3	1868	Crisfield, Md	Bridgeton, N. J.
107062		Sch.	Ann C. Stuart	50	47	59.4	22.2	5.7	2	1893	Ellsworth, Me	Ellsworth, Me.
107232		Sch.	Ann E. Maasch	30	20	63.2	19.0	5.2	2	1896	Solomon Island, Md	Baltimore, Md.
105065		Slp.	Ann G. Goodsell	10	9	39.3	15.4	3.1	5	1871	Somerset County, Md	Do.
106031	J. V. Q. D.	Sch.	Ann J. Trainer	426	366	141.8	35.2	11.7	5	1881	Camden, N. J	Philadelphia, Pa.
1812	J. G. V. K.	Sch.	Ann Louisa Lockwood	338	266	125.2	29.1	15.7	6	1869	Norwalk, Conn	New York, N. Y.
342		Sch.	Ann S. Deas	34	32	53.7	19.0	6.2	2	1854	Charleston, S. C	Charleston, S. C.
105562		Slp.	Anna	8	8	34.5	16.4	3.8	6	1875	Tobacco Stick, Md	Baltimore, Md.

[1] Formerly Spanish schooner Ana Maria.
[2] Formerly {a schooner Crystal Palace. b British schooner St. George.}
[3] Formerly Hawaiian bark Andrew Welch.
[4] Formerly schooner-yacht {a Viator. b Kiwassa.}

Digitized by Google

MERCHANT **SAILING** VESSELS OF THE UNITED STATES—Continued.

Official No.	Signal letters.	Rig.	Name of vessel.	Gross tonnage.	Net tonnage.	Length.	Breadth.	Depth.	Crew.	When built.	Where built.	Home port (where permanent document issues).
						Feet.	Feet.	Feet.				
105771		Sch.	Anna	28	26	70.0	17.0	5.0	2	1878	St. Michaels, Md	Newport News, Va.
106660		Sch.	Anna	8	8	44.0	11.6	3.1	1	1889	Shallotte, N. C	Wilmington, N. C.
106662		Slp.	Anna	12	12	38.2	14.0	5.3	1	1868	New York, N. Y	Plymouth, Mass.
105518		Sch.	Anna Aden	35	33	54.0	21.0	4.3	1	1875	Vallejo, Cal	San Francisco, Cal.
107457		Slp.	Anna Bell	8	6	37.9	12.5	3.1	2	1898	Green Run, Md	Chincoteague, Va.
739		Sch.	Anna Brown	48	46	63.6	21.7	5.0	2	1866	Westfield, N. Y	Patchogue, N. Y.
106084		Slp.	Anna C	10	10	38.5	14.0	3.5	2	1882	Milford, Conn	Greenport, N. Y.
106168		Sch.	Anna Camp	83	78	82.0	23.8	7.0	3	1883	Goshen, N. J	Philadelphia, Pa.
1839		Slp.	Anna Cora	10	9	39.5	14.8	4.0	6	1869	Somerset County, Md	Baltimore, Md.
107603		Sch.	Anna E	17	17	60.0	17.5	3.8	7	1900	St. Michaels, Md	Crisfield, Md.
106651		Sch.	Anna Elizabeth	9	6	47.0	12.1	3.0	1	1889	North River, N. C	Beaufort, N. C.
105526		Sch.	Anna Ellen	49	47	70.0	22.7	5.7	3	1875	Wicomico, Md	Crisfield, Md.
107624		Sch.	Anna F	21	18	47.2	12.5	4.1	1	1901	Mobile, Ala	Mobile, Ala.
1726		Sch.	Anna Frances	37	35	63.5	21.0	6.0	2	1868	Somerset County, Md	Baltimore, Md.
105654		Sch.	Anna Frances	6	5	50.3	12.8	2.7	1	1876	do	Annapolis, Md.
107605		Sch.	Anna K	18	11	55.2	16.4	3.2	2	1900	Fenton, Miss	Gulfport, Miss.
106980		Sch.	Anna Lea	6	6	40.3	11.1	3.2	1	1892	Harlowe, N. C	Newbern, N. C.
107128		Slp.	Anna Lena	5	5	36.8	11.7	2.9	2	1894	Crisfield, Md	Norfolk, Va.
1658		Sch.	Anna Lloyd	60	57	80.0	22.0	5.0	3	1863	Somerset County, Md	Baltimore, Md.
107745		Sch.	Anna Louise	9	8	39.0	13.8	2.9	1	1902	Bon Secour, Ala	Mobile, Ala.
107770		Cat.	Anna M	6	5	32.0	12.0	3.0	1	1902	Somers Point, N. J	Somers Point, N. J.
105602		Slp.	Anna Maria	17	16	50.0	15.4	4.0	1	1876	Bayport, N. Y	Patchogue, N. Y.
107045		Cat.	Anna St. Clair	6	6	28.8	12.7	3.3	1	1893	Patchogue, N. Y	Do.
106291		Sch.	Anna Sherman	40	38	60.9	21.5	5.6	3	1884	Cambridge, Md	Crisfield, Md.
105614		Slp.	Anna T	13	13	43.0	16.0	4.9	1	1875	Bayport, N. Y	Perth Amboy, N. J.
202843		Slp.	Anna Trotter	6	5	36.0	13.9	2.5	1	1906	Bluffton, S. C	Beaufort, S. C.
105062		Sch.	Anna A. Croswell	40	38	61.8	20.5	6.1	3	1871	Somerset County, Md	Bridgeton, N. J.
203455		Sch.	Anna C. Terry	22	13	51.0	18.4	4.9	7	1906	Dividing Creek, N. J	Do.
105093		Sch.	Anna E. Chase	10	9	38.0	11.2	3.2	2	1872	Shelltown, Md	Cape Charles, Va.
710		Slp.	Anna E. Leet	41	39	53.0	21.7	5.5	2	1862	Guilford, Conn	Port Jefferson, N. J.
107090		Sch.	Anna F. Mehrhof	52	50	73.0	23.5	5.4	4	1894	Grassy Point, N. Y	Newark, N. J.
106404		Sch.	Anna I. Gale	38	36	61.5	21.5	4.7	2	1886	Somerset County, Md	Baltimore, Md.
106203		Sch.	Anna L. Sanborn	34	17	56.0	17.2	5.8	10	1883	Salem, Mass	Southwest Harbor, Me.
106878		Slp.	Anna M. Dawson	6	6	31.5	11.8	3.3	1	1891	Rhode River, Md	Annapolis, Md.
201396	K. T. J. P.	Sch.	Anna M. Hudson	338	299	133.5	31.8	10.0	4	1904	Bethel, Del	Seaford, Del.
106994		Sch.	Anna M. Newcomb	24	15	51.6	16.7	4.9	4	1893	Leesburg, N. J	Bridgeton, N. J.
106014		Sch.	Anna M. Robbins	25	14	52.5	17.8	5.3	4	1881	Dorcester, N. J	Do.
1386		*Slp.	Anna P. Grover	246	234	137.0	26.0	9.7	5	1868	Vermilion, Ohio	Detroit, Mich.
105953	J. V. C. F.	Sch.	Anna R. Bishop	448	365	146.0	34.2	12.0	7	1880	Wilmington, Del	Newark, N. J.
106392		Sch.	Anna W. Neal	16	9	44.6	15.9	4.3	6	1885	Dorcester, N. J	Camden, N. J.
105865		Slp.	Annabell	6	6	30.0	12.0	3.0	2	1879	Greenport, N. Y	Greenport, N. Y.
106475		Sch.	Annabell Wilson	490	467	174.0	32.2	12.0	7	1887	Mount Clemens, Mich	Buffalo, N. Y.
107049		Slp.	Annah D. Stinson	6	5	30.0	10.8	4.0	4	1893	Surry, Me	Deer Isle, Me.
203157	K. V. L. P.	*Sch.	Annapolis	466	440	180.0	30.0	14.0	2	1906	Sharptown, Md	Baltimore, Md.
106194		Sch.	Anne Bernard	23	22	55.4	17.1	5.4	9	1883	Pocomoke City, Md	Tappahannock, Va.
105657		Sch.	Anne Comber	39	26	61.5	21.3	5.9	9	1876	Baltimore, Md	Baltimore, Md.
106208	K. B. R. Q.	Sch.	Anne Lord	287	246	125.0	32.7	9.9	7	1883	Brewer, Me	Thomaston, Me.
106314		Sch.	Anne May	7	5	46.0	12.0	3.0	3	1884	Somerset County, Md	Tappahannock, Va.
105859		Sch.	Anne E. Wiley	25	23	52.4	18.8	4.8	3	1879	Dorcester County, Md	Baltimore, Md.
107825		Slp.	Annetta	8	7	32.4	11.2	5.6	1	1903	Bristol, Me	Waldoboro, Me.
107804		Slp.	Annette	6	6	34.2	12.6	2.7	1	1902	Golden Hill, Md	Crisfield, Md.
106582		Sch.	Annghen	11	11	39.6	14.3	4.0	2	1888	Kinnekeet, N. C	Elizabeth City, N. C.
1206		Slp.	Annie	12	11	34.0	12.5	4.5	1		San Francisco, Cal	San Francisco, Cal.
1876		Sch.	Annie	25	24	54.4	19.0	4.9	2	1870	Mathews County, Va	New York, N. Y.
1946		Sch.	Annie	17	16	41.0	16.0	4.8	8	1870	Key West, Fla	Key West, Fla.
1992		Sch.	Annie	5	5	27.6	10.0	3.0	1	1871	Cedar Keys, Fla	Tampa, Fla.
105417		Sch.	Annie	13	12	37.0	14.1	5.0	1	1872	Eastport, Me	Lubec, Me.
105442		Slp.	Annie	18	17	53.0	15.0	4.8	3	1874	Islip, N. Y	Mobile, Ala.
105684		Sch.	Annie	41	39	57.0	22.2	4.5	2	1877	San Francisco, Cal	San Francisco, Cal.
106201		Sch.	Annie	17	11	53.9	16.4	4.8	2	1883	Pocomoke City, Md	Cape Charles, Va.
106560		Slp.	Annie	5	5	30.0	12.4	3.0	1	1886	Babylon, N. Y	Patchogue, N. Y.
106621		Slp.	Annie	6	5	33.4	11.9	2.8	1	1880	Patchogue, N. Y	Bridgeport, Conn.
106675		Slp.	Annie	15	14	41.0	15.6	4.4	7	1886	Fairhaven, Md	Baltimore, Md.
106698		Slp.	Annie	5	5	32.6	10.8	2.8	1	1888	Smiths Landing, N. J	Somers Point, N. J.
106796		Sch.	Annie	14	14	42.3	13.0	4.9	2	1890	Seattle, Wash	Juneau, Alaska.
106853		Slp.	Annie	18	17	42.5	16.5	4.8	2	1887	Islip, N. Y	Chincoteague, Va.
106855		Sch.	Annie	6	6	32.3	9.7	2.5	4	1891	Key West, Fla	Key West, Fla.
106875		Cat.	Annie	5	5	26.3	12.2	3.8	0	1883	Saunderstown, R. I	Newport, R. I.
106925		Slp.	Annie	6	6	35.5	11.8	2.6	1	1884	East Moriches, N. Y	Greenport, N. Y.
107297		Slp.	Annie	7	7	38.3	13.2	3.2	5	1897	Whitehaven, Md	Crisfield, Md.
107708	K. R. H. D.	Sch.	Annie	613	512	172.3	37.0	13.0	7	1901	Rockport, Me	Rockport, Me.
200426	K. S. R. H.	*Sch.	Annie	1,098	989	221.0	35.5	18.1	6	1903	Bath, Me	Baltimore, Md.
107344		Slp.	Annie A	12	9	36.6	14.2	4.8	1	1898	Half Moon, Ga	Savannah, Ga.
107212		Cat.	Annie Adams	5	5	23.7	11.0	3.3	1	1891	Osterville, Mass	Chatham, Mass.
106196	K. B. Q. D.	Sch.	Annie Ainslie	303	250	128.2	31.8	10.1	5	1883	Philadelphia, Pa	Richmond, Va.
106171		Sch.	Annie B	8	8	38.0	11.3	3.7	1	1883	Straits, N. C	Beaufort, N. C.
106290		Sch.	Annie B	23	13	57.5	20.0	3.7	3	1884	Biloxi, Miss	New Orleans, La.
105108		Slp.	Annie Bell	6	6	31.2	11.6	3.0	1	1872	Eastport, N. Y	Greenport, N. Y.
105144		Sch.	Annie Belle	84	71	82.5	24.0	6.5	3	1872	Salisbury, Md	Tappahannock, Va.

Digitized by Google

Merchant SAILING Vessels of the United States—Continued.

Official No.	Signal letters.	Rig.	Name of vessel.	Gross tonnage.	Net tonnage.	Length.	Breadth.	Depth.	Crew.	When built.	Where built.	Home port (where permanent document issues).
						Feet.	Feet.	Feet.				
105508	.....	Sch.	Annie Belle	63	59	77.8	23.0	5.7	3	1875	Federalsburg, Md	Baltimore, Md.
106917	.....	Slp.	Annie Belle	9	9	30.6	12.4	5.1	2	1892	Boothbay Harbor, Me	Portland, Me.
107356	.....	Slp.	Annie Bennett	10	10	46.6	15.8	3.6	7	1898	Inverness, Md	Crisfield, Md.
105043	J. L. B. P.	Sch.	Annie Bliss	334	275	135.7	30.1	11.3	6	1871	Thomaston, Me	New York, N. Y.
106375	.....	Sch.	Annie Cleveland	7	7	47.5	10.1	3.2	2	1885	Somerset County, Md	Annapolis, Md.
105023	.....	Slp.	Annie Colton	5	5	28.8	11.8	3.0	1	1871	Patchogue, N. Y	Elizabeth City, N. C.
16068	.....	Sch.	[1] Annie Cora	44	42	59.0	21.0	5.6	2	1842	Wilmington, Del	Richmond, Va.
106868	.....	Sch.	Annie E	72	68	71.0	25.6	5.9	2	1891	Alameda, Cal	San Francisco, Cal.
107098	.....	Slp.	Annie E	7	6	31.0	13.5	3.2	1	1894	Patchogue, N. Y	Patchogue, N. Y.
201160	.....	Sch.	Annie E	16	13	47.5	14.8	5.1	1	1904	Maribel, N. C	Newbern, N. C.
107580	.....	Sch.	Annie Edward	25	14	52.0	19.0	4.8	2	1900	Elizabeth City, N. C	Elizabeth City, N. C.
106296	.....	*Sch.	Annie Eliza	30	28	54.8	20.3	3.8	1	1884	San Francisco, Cal	San Francisco, Cal.
200477	.....	Slp.	Annie Elwood	7	5	34.0	15.3	2.6	1	1903	Mount Pleasant, N. C	Elizabeth City, N. C.
105736	.....	Sch.	Annie Emma	8	7	35.9	11.4	3.3	1	1877	Mathews County, Va	Newport News, Va.
106525	.....	Sch.	Annie Ethel	10	5	50.2	11.7	3.6	6	1885	Rock Creek, Md	Crisfield, Md.
107806	.....	Slp.	Annie F	7	7	36.0	14.1	3.6	5	1902	Ewell, Md	Do.
107621	.....	Sch.	Annie Fair	8	6	41.4	11.9	3.0	1	1901	Beaufort, N. C	Beaufort, N. C.
1417	.....	Sch.	Annie Farrow	39	29	58.4	16.7	4.7	2	1868	Ocracoke, N. C	Newbern, N. C.
106485	.....	Slp.	Annie Florence	8	8	33.7	13.6	3.4	1	1886	Speonk, N. Y	Greenport, N. Y.
105514	.....	Sch.	Annie Francis	9	8	39.0	14.0	3.0	2	1875	Norfolk, Va	Norfolk, Va.
106776	.....	Sch.	Annie G	31	29	61.0	17.7	4.9	1	1890	Nyack, N. Y	Patchogue, N. Y.
107802	.....	Slp.	Annie Gertrude	11	11	43.0	16.4	4.1	1	1902	Hopkins, Va	Cape Charles, Va.
107217	K.M.Q.H.	Sch.	Annie Greenlaw	102	69	90.0	24.8	9.4	16	1896	Essex, Mass	Gloucester, Mass.
105263	J. M. W. D.	Sch.	Annie Gus	99	94	87.5	24.0	7.5	3	1871	Pembroke, Me	Machias, Me.
105701	.....	Slp.	Annie H	5	5	31.0	11.9	2.8	1	1877	Amityville, N. Y	Perth Amboy, N. J.
105177	.....	Sch.	Annie Hodges	47	45	61.5	21.8	6.1	10	1872	Baltimore, Md	Crisfield, Md.
1995	.....	Sch.	Annie Homan	15	12	48.0	18.0	4.6	2	1871	Greenport, N. Y	Beaufort, S. C.
106347	.....	Slp.	Annie Ishom	5	5	34.6	11.0	2.5	1	1885	Norfolk County, Va	Norfolk, Va.
107126	.....	Slp.	Annie James	6	5	37.3	11.9	3.1	1	1894	Crisfield, Md	Cape Charles, Va.
105916	J. T. S. M.	Bk.	[2] *Annie Johnson*	1,049	976	212.1	34.1	21.6	13	1872	Harrington, England	San Francisco, Cal.
105939	.....	Sch.	Annie Kelso	11	5	49.7	12.4	2.8	2	1880	Onancock, Va	Cape Charles, Va.
107534	.....	Sch.	Annie L	60	53	65.0	25.0	5.0	2	1900	San Francisco, Cal	San Francisco, Cal.
106026	J.V. P. K.	Sch.	Annie Larsen	376	326	142.8	34.6	11.0	7	1881	Port Blakeley, Wash	Do.
107112	.....	Sch.	Annie Laura	11	10	39.8	13.7	5.3	3	1894	Eastport, Me	Eastport, Me.
200757	.....	Slp.	Annie Laura	5	5	28.5	10.0	2.4	1	1903	Satsop, Wash	Port Townsend, Wash.
106730	.....	Slp.	Annie Lee	6	6	33.0	11.1	5.2	0	1890	Friendship, Me	Deer Isle, Me.
106236	.....	Slp.	Annie Lloyd	7	7	33.7	12.1	3.0	1	1883	Greenback, Va	Cape Charles, Va.
106072	.....	Sch.	Annie Louise	49	47	66.5	21.8	4.4	2	1882	Kennebunk, Me	Patchogue, N. Y.
107809	.....	Sch.	Annie M	16	16	38.0	12.6	6.7	1	1902	Tacoma, Wash	Port Townsend, Wash.
200080	.....	Slp.	Annie M	10	7	46.0	15.0	3.7	1	1903	Messongo, Va	Cape Charles, Va.
107484	.....	Sch.	Annie Mackie	13	9	42.4	15.9	3.6	3	1899	Biloxi, Miss	Gulfport, Miss.
107609	.....	Sch.	Annie Mallena	17	12	47.0	16.2	3.8	3	1900	Pass Christian, Miss	Do.
106816	.....	Sch.	Annie Maria	33	32	57.0	20.3	4.0	2	1891	San Francisco, Cal	San Francisco, Cal.
1390	.....	Sch.	Annie May	43	41	62.0	21.0	4.6	2	1868	Yarmouth, Me	Castine, Me.
1943	.....	Sch.	Annie May	29	19	63.2	22.3	4.7	2	1870	Accomac County, Va	Chincoteague, Va.
105293	.....	Sch.	Annie May	9	9	47.0	13.0	3.3	7	1873	Crisfield, Md	Tappahannock, Va.
105405	.....	Slp.	Annie May	11	10	35.8	14.4	3.7	1	1874	Bayshore, N. Y	Patchogue, N. Y.
106372	.....	Slp.	Annie May	6	6	30.8	13.6	3.0	1	1885	Patchogue, N. Y	Do.
107007	.....	Slp.	Annie May	8	8	30.0	11.4	5.1	1	1893	Bremen, Me	Damariscotta, Me.
107444	.....	Slp.	Annie May	10	8	33.0	13.7	3.8	1	1899	Baldwin, N. Y	Patchogue, N. Y.
107521	.....	Sch.	Annie May	34	24	54.6	19.3	4.9	2	1899	Colonels Island, Ga	Savannah, Ga.
107606	.....	Slp.	Annie May	7	5	40.8	13.3	2.8	1	1900	Belhaven, N. C	Newbern, N. C.
200297	.....	Slp.	Annie May	10	8	44.0	12.3	3.5	1	1903	Poquoson, Va	Norfolk, Va.
107287	.....	Sch.	Annie Mills	15	15	54.5	15.6	3.8	6	1897	Taylors Island, Md	Crisfield, Md.
106615	.....	Sch.	Annie Moore	10	5	41.2	14.1	3.4	1	1889	Smyrna, N. C	Beaufort, N. C.
1873	.....	Slp.	Annie Neary	9	5	37.0	14.5	4.0	3	1870	Penngrove, N. J	Bridgeton, N. J.
106091	.....	Sch.	Annie P	19	18	49.5	18.0	3.4	2	1882	Back Bay, Miss	Gulfport, Miss.
105806	.....	Sch.	Annie Parks	6	6	43.0	11.0	2.6	4	1878	Crisfield, Md	Crisfield, Md.
200056	.....	Sch.	Annie Perry	116	75	97.0	24.1	11.3	21	1903	Essex, Mass	Provincetown, Mass.
105219	.....	Slp.	Annie Phillips	7	7	34.6	12.6	3.1	2	1873	York County, Va	Norfolk, Va.
107483	.....	Sch.	Annie Redding	17	11	49.0	16.7	3.6	3	1899	Biloxi, Miss	Gulfport, Miss.
105681	.....	Sch.	Annie Ross	9	9	50.4	11.0	2.8	3	1876	Somerset County, Md	Baltimore, Md.
201373	.....	Slp.	Annie S	15	10	40.2	15.3	3.4	1	1904	Thunderbolt, Ga	Savannah, Ga.
1067	.....	Sch.	Annie Sargent	66	63	72.6	20.7	7.7	3	1861	Boothbay, Me	New London, Conn.
107711	.....	Sch.	Annie Strong	21	19	51.2	17.5	3.2	3	1901	Shellbanks, Ala	Gulfport, Miss.
107033	.....	Sch.	Annie Thomas	12	11	43.0	12.8	3.6	1	1893	Ocracoke, N. C	Newbern, N. C.
106799	.....	Slp.	Annie V	6	6	29.5	13.4	4.0	1	1890	Patchogue N. Y	Patchogue, N. Y.
107600	.....	Slp.	Annie White	5	5	38.7	12.9	3.0	3	1901	Oriole, Md	Crisfield, Md.
1719	.....	Slp.	Annie Williams	6	6	31.6	11.1	2.7	2	1868	Newark, Md	Chincoteague, Va.
106073	.....	Slp.	Annie Wilson	7	7	31.3	12.4	3.0	0	1873	Osterville, Mass	New Bedford, Mass.
105357	J. P. F. V.	Sch.	Annie A. Booth	202	165	113.8	29.0	9.0	5	1874	Port Jefferson, N. Y	Boston, Mass.
106074	.....	Slp.	Annie A. Smith	10	10	36.0	14.0	3.8	2	1882	Freeport, N. Y	Perth Amboy, N. J.
106686	K.G.R.H.	Sch.	Annie B. Mitchell	463	397	145.3	34.1	11.9	6	1889	Madison, Conn	New London, Conn.
105950	J.V. B. L.	Sch.	Annie C. Grace	516	454	140.7	34.4	15.1	7	1880	Camden, N. J	Crisfield, Md.
106831	.....	Sch.	Annie C. Johnson	4	21	59.0	20.6	5.4	3	1891	Solomon, Md	Bridgeton, N. J.
107319	.....	Slp.	Annie C. Johnson	7	7	33.0	12.4	3.4	1	1897	.....do	Annapolis, Md.
106264	.....	Sch.	Annie C. Thomas	8	6	38.4	12.4	3.8	1	1883	Hatteras, N. C	Elizabeth City, N. C.

[1] Formerly sloop Mary Ann.

[2] Formerly British ship Ada Iredale.

Digitized by Google

MERCHANT **SAILING** VESSELS OF THE UNITED STATES—Continued.

Official No.	Signal letters.	Rig.	Name of vessel.	Gross tonnage.	Net tonnage.	Length.	Breadth.	Depth.	Crew.	When built.	Where built.	Home port (where permanent document issues).
						Feet.	*Feet.*	*Feet.*				
1309		Sch.	Annie E. Derrickson	57	54	65.6	21.5	6.0	2	1867	Milton, Del	Cold Spring, N. Y.
105548		Sch.	Annie E. Draper	43	41	60.6	21.0	5.3	3	1875	Magnolia, Del	Bridgeton, N. J.
107160		Sch.	Annie E. Edwards	61	39	72.8	22.6	6.2	3	1895	Tottenville, N. Y.	Patchogue, N. Y.
105494		Sch.	Annie E. Fowler	17	16	37.5	15.3	6.0	4	1875	Noank, Conn	New York, N. Y.
1898		Sch.	Annie E. Lane	50	29	67.0	20.3	6.9	12	1870	Boothbay, Me	Salem, Mass.
106864		Slp.	Annie E. Northam	12	6	43.2	15.6	3.9	2	1891	Solomon Island, Md	Crisfield, Md.
107821	K. S. G. L.	Sch.	Annie E. Smale	845	809	200.0	40.6	16.4	10	1903	Marshfield, Oreg	San Francisco, Cal.
107315		Slp.	Annie E. Todd	6	6	40.7	13.9	2.9	4	1897	Bishops Head, Md	Crisfield, Md.
105605	J. R. Q. W.	Sch.	Annie E. Webb	101	96	92.0	25.1	6.1	4	1876	Northport, N. Y	Baltimore, Md.
106109	J. W. K. S.	Sch.	Annie F. Conlon	591	519	147.6	34.5	16.9	7	1882	Portsmouth, N. H	Portsmouth, N. H.
106444		Sch.	Annie F. Kimball	41	38	59.3	19.5	5.7	1	1886	Boothbay, Me	Southwest Harbor, Me.
107202	K. M. N. L.	Sch.	Annie F. Kimball	401	337	145.1	33.1	10.1	5	1895	Bath, Me	Bath, Me.
106230		Sch.	Annie F. Robinson	37	35	63.5	21.2	5.0	4	1883	Taylors Island, Md	Crisfield, Md.
105754		Sch.	Annie F. Wahab	26	21	60.0	17.7	4.6	2	1877	Newbern, N. C	Newbern, N. C.
105661	J. S. F. H.	*Sch.	Annie H. Smith	1,487	1,465	200.0	40.0	24.5	3	1876	Calais, Me	New York, N. Y.
106894		Slp.	Annie L. Clayter	7	7	33.0	10.9	5.0	1	1891	Brooksville, Me	Vinalhaven, Me.
105804		Sch.	Annie L. Russell	49	47	69.2	21.8	5.0	3	1878	Milford, Del	Camden, N. J.
107321		Sch.	Annie L. Sterling	8	8	45.7	13.1	3.4	1	1897	Crisfield, Md	Perth Amboy, N. J.
107307	K. N. D. L.	Sch.	Annie M. Campbell	565	485	168.4	37.6	12.8	9	1897	Port Blakeley, Wash	San Francisco, Cal.
107752		Slp.	Annie M. Hamilton	13	13	38.0	13.8	6.6	2	1902	Friendship, Me	Portland, Me.
106224		Slp.	Annie M. Hayward	9	7	37.0	14.2	3.4	1	1883	Sharptown, Md	Cape Charles, Va.
107731		Sch.	Annie M. Howard	12	7	42.5	14.7	3.5	2	1901	Solomon Island, Md	Annapolis, Md.
105679		Sch.	Annie M. Leonard	68	64	77.5	21.8	5.6	3	1877	Oxford, Md	Crisfield, Md.
107695	K. R. F. V.	Sch.	Annie M. Parker	133	100	97.6	25.4	10.5	18	1901	Essex, Mass	Gloucester, Mass.
105472		*Sch.	Annie M. Peterson	631	599	190.5	33.0	13.0	7	1874	Greenbay, Wis	Chicago, Ill.
106863		Sch.	Annie M. Preble	102	97	82.5	24.2	7.3	3	1891	Addison, Me	Machias, Me.
106952		Slp.	Annie N. Gott	7	7	34.2	11.1	4.7	1	1892	Brooksville, Me	Deer Isle, Me
105273	J. N. B. P.	Sch.	Annie P. Chase	256	227	121.6	32.4	10.0	5	1873	Alna, Me	Bangor, Me.
105238	J. M. C. F.	Sch.	Annie R. Lewis	216	171	117.0	28.7	9.1	5	1873	Bucksport, Me	New London, Conn.
1849		Sch.	Annie R. Price	45	43	67.1	22.5	6.4	3	1869	Somerset County, Md	Annapolis, Md.
106784		Sch.	Annie R. Todd	21	20	61.4	17.0	4.7	3	1890	St. Peters, Md	Tappahannock, Va.
106140		Sch.	Annie R. Ward	21	20	52.0	16.5	2.9	2	1882	Franklin City, Va	Norfolk, Va.
107797		Slp.	Annie T. Haley	8	5	45.3	14.0	3.0	1	1898	Wachapreague, Va	Cape Charles, Va.
106773		Slp.	Annie V. Amory	10	10	46.0	12.8	3.0	3	1890	York County, Va	Richmond, Va.
105796		Sch.	Annie V. Thomas	10	9	37.5	13.9	5.3	1	1878	North Haven, Me	Ellsworth, Me.
107519		Sch.	Annie Lena White	13	7	45.0	16.0	3.1	1	1899	Lake Landing, N. C	Newbern, N. C.
107712		Sch.	Annie and Jennie	34	34	55.0	17.0	7.4	10	1901	Gloucester, Mass	Gloucester, Mass.
106311		Slp.	Annie and Maud	9	5	39.8	14.2	3.5	2	1884	Cambridge, Md	Bridgeton, N. J.
157308		Slp.	[1]Annie and Nora	15	14	41.0	16.4	4.4	2	1890	Patchogue, N. Y	Greenport, N. Y.
106825	K. J. N. B.	Sch.	Annie and Reuben	128	122	87.1	26.4	6.8	5	1891	Bath, Me	Deer Isle, Me.
818		Slp	Ansley Bedell	10	9	36.0	13.8	3.9	1			Perth Amboy, N. J.
139		Sch.	Antelope	65	62	70.5	19.1	7.3	2	1851	Scituate, Mass	Rockland, Me.
1832		Sch.	Antelope	37	36	66.0	18.5	6.8	4	1861	Hampton, Va	Greenport, N. Y.
106478	K. D. S. B.	Sch.	Antelope	123	117	89.5	28.5	7.0	5	1887	Benicia, Cal	Astoria, Oreg.
1834	J. H. D. R.	Sch.	Anthony Burton	159	151	111.2	22.2	7.5	3	1869	Bristol, Pa	New London, Conn.
200718	K. S. W. J.	Sch.	Anthony D. Nichols	680	564	172.0	36.6	13.5	7	1904	Bath, Me	New York, N. Y.
105636	J. R. W. S.	Bkn.	Antioch	986	844	183.3	35.2	21.0	9	1876	Kennebunk, Me	Boston, Mass.
201565		Sch.	Antoine C	7	5	37.0	11.5	3.0	1	1904	Morgan City, La	Brashear, La.
204138	K. W. C. P.	Sch.	Antoinett	299	245	132.5	33.3	8.9	4	1907	Phippsburg, Me	Portland, Me
107360		Slp.	Antoinette	7	7	27.0	10.4	4.0	1	1898	Bristol, Me	Damariscotta, Me.
107282		Sch.	ANTRIM	3,200	2,902	366.0	44.0	22.2	9	1897	Cleveland, Ohio	Cleveland, Ohio.
201618		Sch.	Apache	20	13	50.3	19.4	3.7	5	1904	Handsboro, Miss	Gulfport, Miss.
105457		Sch.	Apollo	12	11	36.0	14.0	4.0	3	1873	Boothbay, Me	Gloucester, Mass.
107810		Sch.	Appomattox	69	47	78.0	21.4	8.6	12	1902	Essex, Mass	Do.
107806		Sch.	Aqua Pura	10	6	35.4	13.5	3.0	2	1902	Handsboro, Miss	Gulfport, Miss.
663		Sch.	Aquopimoquk	12	11	35.8	15.3	4.2	2	1862	Noank, Conn	Wiscasset, Me.
106842		Slp. y.	Arab	6	6	28.7	11.0	4.5	2	1885	Brooklyn, N. Y	Boston, Mass.
107844		Sch.	Arabia	123	86	103.6	24.6	10.8	19	1903	Essex, Mass	Gloucester, Mass.
5116	H. T. C. G.	Sch.	Arago	185	176	103.0	28.0	9.0	21	1860	Coos Bay, Oreg	San Francisco, Cal.
106869	K. J. S. D.	Bkn.	Arago	498	476	176.4	38.8	12.2	9	1891	Northbend, Oreg	Do.
107625		Sch.	Araminta	27	15	50.5	18.0	5.1	6	1901	Mauricetown, N. J	Bridgeton, N. J.
202640		Sch.	Arapahoe	16	7	49.6	18.1	3.2	5	1905	Biloxi, Miss	Gulfport, Miss.
107324		Sch.	Arbitrator	106	72	90.4	24.0	10.0	17	1897	Essex, Mass	Provincetown, Mass.
106606		Slp.	Arbutus	7	7	32.8	11.0	2.4	1	1881	Smiths Landing, N. J	Somers Point, N. J.
106997	K. L. P. S.	Sch.	Arbutus	120	86	96.5	24.0	10.0	18	1893	Essex, Mass	Gloucester, Mass.
107224		Slp. y.	Arbutus	7	7	34.1	11.6	3.3	0	1896	Damariscotta, Me	Boston, Mass.
107292		Sch.	Arcadia	9	9	45.6	13.0	2.8	1	1897	Beaufort, N. C	Newbern, N. C.
107660		Sch.	Arcadia	127	90	101.3	25.2	10.1	7	1901	Gloucester, Mass	Gloucester, Mass.
107537		Slp.	Archann T	6	6	28.2	10.8	4.9	1	1900	St. George, Me	St. George, Me.
107139	K. M. D. R.	Bkn.	[2]*Archer*	900	845	185.2	31.6	11.1	10	1876	Sunderland, England	Port Townsend, Wash.
105955		Sch.	Arcturus	14	13	42.8	15.0	4.5	1	1873	New Orleans, La	Mobile, Ala.
106390		Sch.	Ardell	27	26	52.2	16.3	5.0	2	1885	Key West, Fla	Tampa, Fla.
107193	K. M. L. C.	*Sch.	Ardmore	821	762	174.3	35.3	16.1	2	1895	Bath, Me	Perth Amboy, N. J.
106549		Sch.	Arenac	521	496	178.6	34.5	12.7	6	1888	St. Clair, Mich	Duluth, Minn.
105281		Sch.	Arendal	207	198	123.4	26.0	9.3	7	1873	Sheboygan, Wis	Grand Haven, Mich.
106934	K. L. G. T.	Sch.	Argo	114	79	94.6	24.0	9.8	16	1892	Essex, Mass	Gloucester, Mass.

[1] Formerly sloop-yacht { a David B. / b Aimee.

[2] Formerly British bark Archer.

Digitized by Google

MERCHANT **SAILING** VESSELS OF THE UNITED STATES—Continued.

Official No.	Signal letters.	Rig.	Name of vessel.	Gross tonnage.	Net tonnage.	Length.	Breadth.	Depth.	Crew.	When built.	Where built.	Home port (where permanent document issues).
						Feet.	Feet.	Feet.				
106840		Cat.	Argus	6	5	25.8	12.4	3.8	3	1885	Osterville, Mass	Hyannis, Mass.
105847		Sch.	Argyle	15	14	48.4	13.7	3.7	2	1879	Brunswick, N. C	Wilmington, N. C.
106281		Cat.	Argyle	5	5	27.5	12.7	3.0	1	1884	Patchogue, N. Y	Patchogue, N. Y.
106433		Slp.	Ariadne	18	17	41.2	15.4	5.8	4	1886	Brooklyn, N. Y	Greenport, N. Y.
107511	K. P. M. S.	*Slp.	[1] Ariadne	529	513	143.0	30.8	17.9	2	1880	Funfhausen, Germany	Providence, R. I.
1656		Sch.	Arianna	19	13	46.5	15.2	5.0	2	1853	Somerset County, Md	Crisfield, Md.
105045		Sch.	Arianna Bateman	63	60	77.0	23.4	6.2	3	1871	Oxford, Md	Do.
740		Slp.	Ariel	54	51	59.0	25.0	6.3	1	1857	Red Hook Point, N. Y	New York, N. Y.
106879		Slp.	Ariel	6	6	32.0	13.4	5.0	2	1882	South Norwalk, Conn	Bridgeport, Conn.
106985		Sch.	Ariel	38	32	70.0	17.5	5.5	2	1892	Freeport, Fla	Pensacola, Fla.
107029	K. L. R. M.	Sch. y.	ARIEL	101	96	79.6	21.6	13.9	9	1893	Wilmington, Del	New York, N. Y.
107588	K. Q. J. G.	Sch.	Ariel	726	684	176.0	40.0	14.5	9	1900	Benicia, Cal	San Francisco, Cal.
107688		Sch.	Ariel	17	16	60.7	17.4	4.7	8	1901	Oriole, Md	Crisfield, Md.
107454		Sch.	Arilla	107	88	91.0	22.9	9.4	8	1899	Port Angeles, Wash	Seattle, Wash.
106437		Sch.	Arintha A. Stevenson	10	9	48.4	12.6	3.7	7	1886	Somerset County, Md	Crisfield, Md.
1841		Sch.	Arinthia Landon	20	19	51.4	18.4	5.9	2	1869	Salisbury, Md	Richmond, Va.
201479		Sch.	Ariola	50	20	73.3	20.0	8.2	6	1904	Milton, Fla	Pensacola, Fla.
203682		Sch.	Arthimease C	19	12	51.9	17.5	3.8	4	1906	Biloxi, Miss	Gulfport, Miss.
1844		Slp.	Arizona	33	31	50.5	20.0	4.5	2	1869	Penngrove, N. J	Annapolis, Md.
106845		Slp.	Arizona	5	5	27.9	10.6	3.6	3	1891	Charleston, S. C	Charleston, S. C.
162769		Slp.	Ark	17	17	40.0	13.5	3.1	1	1906	Seattle, Wash	Seattle, Wash.
107679		Sch.	Arkona	133	97	99.0	24.6	10.7	20	1901	Essex, Mass	Gloucester, Mass.
105436		Sch.	Arleville H. Peary	311	249	130.5	29.5	11.6	5	1874	Athens, N. Y	New York, N. Y.
106174	K. B. L. C.	Bkn.	[2] Arlington	592	507	144.5	34.4	12.4	9	1883	Bucksport, Me	Boston, Mass.
107674		Slp.	Arlington	9	7	45.6	14.7	2.8	1	1901	Hopkins, Va	Cape Charles, Va.
107141		Sch.	Armida	14	13	42.0	13.7	3.7	8	1895	Tampa, Fla	Key West, Fla.
202427		Slp.	Arneta S. Robinson	6	5	36.2	11.8	2.9	3	1905	Oriole, Md	Crisfield, Md.
105555		Sch.	Arrival	7	7	45.8	11.6	3.2	1	1875	Somerset County, Md	Newport News, Va.
247		Sch.	Arrow	30	29	55.9	17.3	6.5	8	1864	Boston, Mass	Gloucester, Mass.
106432		Slp.	Arrow	8	7	28.2	13.4	3.5	2	1882	Mary Esther, Fla	Key West, Fla.
105211		Slp.	Arthur	7	7	27.0	11.7	3.3	1	1873	Leeds Point, N. J	Somers Point, N. J.
105384		Sch.	Arthur	48	45	64.5	23.5	4.3	1	1874	San Francisco, Cal	San Francisco, Cal.
106976	K. L. M. P.	Sch.	Arthur Binney	118	80	99.0	25.1	11.2	17	1892	Essex, Mass	Boston, Mass.
155		Sch.	Arthur Clifford	84	80	77.6	21.7	8.0	3	1865	Kennebunk, Me	Do.
106634		*Sch.	Arthur J	73	70	70.0	24.0	5.0	4	1889	Camden, N. J	Camden, N. J.
201814		Sch.	Arthur James	133	97	103.4	24.8	10.6	18	1905	Essex, Mass	Gloucester, Mass.
107434	K. N. V. R.	Shp.	ARTHUR SEWALL	3,209	2,919	332.0	45.2	25.6	29	1899	Bath, Me	Bath, Me.
106123		Sch.	Arthur Stewart	10	9	46.3	14.8	3.3	3	1882	St. Michaels, Md	Baltimore, Md.
106969		Sch.	Arthur Stewart	25	24	61.1	17.7	4.5	2	1892	Tilghmans Island, Md	Do.
105971		Sch.	Arthur Stuart	12	7	60.0	15.0	3.6	3	1880	Drum Cliff, Md	Crisfield, Md.
106395	K. D. G. P.	Sch.	Arthur D. Story	103	75	85.0	23.3	9.6	18	1885	Essex, Mass	Gloucester, Mass.
106541	K. F. D. H.	Sch.	Arthur V. S. Woodruff	193	155	105.6	27.1	10.3	5	1888	do	Bucksport, Me.
107040	K. L. R. Q.	Shp.	Aryan	2,123	1,939	248.6	42.2	17.4	22	1893	Phippsburg, Me	Bath Me.
105887		Sch.	Asa M. Lowe	13	12	39.6	15.0	4.4	3	1880	Manatee, Fla	Tampa, Fla.
126607	K. G. V. H.	Sch.	[3] Asbury Fountain	1,032	929	190.9	38.2	18.8	10	1890	Thomaston, Me	New York, N. Y.
107607		Slp.	Asenath R. Eaton	10	10	34.4	11.4	4.5	4	1900	Deer Isle, Me	Deer Isle, Me.
753		Sch.	Asher S. Parker	40	38	62.4	22.3	4.8	3	1862	New York, N. Y	New York, N. Y.
106412		*Sch.	Ashland	991	956	218.4	37.8	15.0	6	1886	Trenton, Mich	Chicago, Ill.
107400	K. N. Q. J.	Sch.	Ashland	901	838	194.0	35.0	17.6	4	1898	Noank, Conn	Philadelphia, Pa.
107162		Slp. y.	Ashumet	12	11	46.0	14.5	3.6	3	1895	Buzzards Bay, Mass	New Haven, Conn.
106919		Slp.	Asterion	8	8	32.1	11.1	5.7	1	1892	Boothbay, Me	Portland, Me.
107612	K. Q. N. B.	Shp.	ASTRAL	3,292	2,987	332.3	45.4	26.0	33	1901	Bath, Me	New York, N. Y.
107791		Lgr.	Astrea	11	7	41.0	14.0	3.5	2	1902	New Orleans, La	New Orleans, La.
201856		Slp. y.	Atair	11	8	34.0	9.0	5.3	1	1905	Bristol, R. I	Bristol, R. I.
1154		Sch.	Atalanta	52	50	45.5	18.2	7.6	2	1848	Gloucester, Mass	Bangor, Me.
105389	K. P. B. M.	Sch. y.	Atalanta	86	81	88.5	25.0	7.8	4	1873	City Island, N. Y	Castine, Me.
107105	K. M. B. G	Sch.	Atalanta	103	74	93.0	23.5	10.0	18	1894	Essex, Mass	Gloucester, Mass.
115764		Slp. y.	[4] Atalanta	7	6	27.4	12.0	4.0	4	1881	South Providence, R. I	Marblehead, Mass.
106275		Sch.	Athalie	70	67	73.3	25.0	6.1	4	1884	Newark, N. J	Perth Amboy, N. J.
106932		Sch. y.	Athene	7	7	32.6	11.8	3.0	0	1892	West Bay City, Mich	Port Huron, Mich.
107501	K. P. L. F.	Slp.y.	Athene	75	67	83.4	19.0	10.8	10	1899	Bristol, R. I	Boston, Mass.
107276		Sch.	Athens	2,073	1,953	293.6	44.6	19.1	7	1897	West Bay City, Mich	Cleveland, Ohio.
107083		Cat.	Athlete	8	7	26.7	12.2	3.7	2	1894	Harwichport, Mass	Chatham, Mass.
202752		Sch.	Athlete	132	96	107.4	25.0	11.6	7	1906	Essex, Mass	Gloucester, Mass.
106261		Slp. y.	Athlon	30	28	52.5	17.0	6.9	5	1884	Brooklyn, N. Y	New York, N. Y.
3970		Slp. y.	[5] Athlon	12	11	39.9	11.2	5.3	1	1903	Boston, Mass	Boston, Mass.
107343		Cat.	Atlanta	6	6	23.4	11.5	3.5	0	1898	Osterville, Mass	Hyannis, Mass.
704		Slp.	Atlantic	36	34	51.0	20.6	6.4	1	1858	New York, N. Y	New York, N. Y.
106415	K. D. J. M.	Sch. y.	Atlantic	84	80	83.0	23.0	9.5	4	1886	Brooklyn, N. Y	Do.
106536		Sch.	Atlantic	7	5	42.0	10.8	2.9	1	1888	Smyrna, N. C	Beaufort, N. C.
202526		Sch.	Atlantic	24	14	53.0	19.1	4.0	2	1905	Delisle, Miss	Gulfport, Miss.
202731		Sch.	Atlantic	14	12	60.5	15.7	2.8	2	1905	Manteo, N. C	Elizabeth City, N. C.
106476		Slp.	Atlantis	6	6	25.3	12.1	4.1	2	1887	Noank, Conn	Bridgeport, Conn.
1130		Slp.	Atlas	5	5	32.0	11.0	3.4	1	1857	New York, N. Y	Newport News, Va.
106851		Slp.	Atlas	5	5	29.8	11.6	2.7	3	1890	Charlotte Harbor, Fla	Key West, Fla.
107724	K. R. M. H.	Shp.	ATLAS	3,381	3,006	332.4	45.4	26.1	32	1902	Bath, Me	New York, N. Y.
107051		Slp.	Atlas	5	5	37.0	12.3	2.7	3	1893	Crisfield, Md	Crisfield, Md.

[1] Formerly German bark Ariadne.
[2] Formerly British schooner Arlington.
[3] Formerly schooner Chas. L. Davenport.
[4] Formerly sloop-yacht Sprite.
[5] Formerly sloop-yacht Barracuda.

Digitized by Google

MERCHANT SAILING VESSELS OF THE UNITED STATES—Continued.

Official No.	Signal letters.	Rig.	Name of vessel.	Gross tonnage.	Net tonnage.	Length.	Breadth.	Depth.	Crew.	When built.	Where built.	Home port (where permanent document issues).
						Feet.	Feet.	Feet.				
202838	K. V. F. R.	Sch.	Auburn	633	529	171.4	36.3	13.5	7	1906	Phippsburg, Me	Boston, Mass.
105935	J. T. W. B.	Bkn.	Auburndale	663	574	149.3	33.6	17.3	10	1880	Millbridge, Me	Do.
107685		Sch.	Aubrey A	6	5	32.7	11.6	2.5	1	1901	Bon Secour, Ala	Mobile, Ala.
106914		Slp.	Aubrey and Willie	5	5	27.3	8.9	4.9	1	1891	Bremen, Me	Rockland, Me.
107078		Slp.	Audella	9	8	36.8	13.2	6.0	2	1893	Machias, Me	Lubec, Me.
85831		Slp. y.	[1] Audrey	8	8	42.0	13.0	3.0	1	1884	Patchogue, N. Y	Patchogue, N. Y.
200210		Sch.	August Kling, sr	16	14	49.4	15.1	3.5	3	1903	Fowl River, Ala	Mobile, Ala.
105035		Sch.	Augusta	54	51	71.4	23.3	5.7	3	1871	Dorchester County, Md	Baltimore, Md.
105328		Slp.	Augusta	7	6	29.0	13.0	2.0	1	1873	Galveston, Tex	Galveston, Tex.
107263		Sch.	Augusta	15	11	45.0	12.4	3.7	1	1897	Wilmington, N. C	Wilmington, N. C.
201170		Slp.	Augusta	7	6	39.0	13.0	2.9	1	1904	Hopkins, Va	Crisfield, Md.
106817		Slp.	Augusta A	11	10	34.0	12.2	6.0	2	1891	Swans Island, Me	Deer Isle, Me.
107513		Sch.	Augusta M	12	8	46.6	14.0	3.0	1	1899	Smyrna, N. C	Beaufort, N. C.
107077		Slp.	Augusta May	7	6	37.0	12.5	2.8	1	1893	Crisfield, Md	Crisfield, Md.
105329	K. T. Q. F.	Sch.	Augusta H. Johnson	65	62	75.5	21.7	7.5	11	1874	Gloucester, Mass	New York, N. Y.
201951	K. T. S. W.	Sch.	Augusta W. Snow	830	671	183.3	36.5	17.1	8	1905	Brewer, Me	Bangor, Me.
29961		*Sch.	Augustus	64	59	77.0	20.0	5.9	2	1885	Spoonville, Mich	Milwaukee, Wis.
106678	K. G. P. V.	Sch.	Augustus Welt	1,221	1,111	203.9	40.9	21.5	9	1889	Waldoboro, Me	Boston, Mass.
201356	K. T. H. V.	Sch.	Augustus H. Babcock	1,589	1,299	216.5	41.0	19.0	9	1904	Brewer, Me	Bangor, Me.
200490		Sch.	Aurelia	23	21	40.5	13.0	4.5	4	1903	Arroyo, P. R	San Juan, P. R.
1771		Sch.	Aurelia Francis	37	26	54.3	19.5	5.3	3	1860	Somerset County, Md	Baltimore, Md.
107349		Slp.	Au Revoir	7	7	27.8	10.6	4.9	1	1898	Bremen, Me	Waldoboro, Me.
107656		Sch.	Auropa	6	6	35.0	12.0	3.0	4	1899	Mitchells Point, Tex	Port Lavaca, Tex.
106115		Sch.	Aurora	8	7	36.4	11.6	3.0	7	1882	Hunting Quarters, N. C	Newbern, N. C.
106493		Sch.	Aurora	2,236	2,181	290.0	41.0	21.5	14	1887	Cleveland, Ohio	Detroit, Mich.
107164		Sch.	Aurora	9	9	37.8	14.2	2.6	1	1895	Olivia, Tex	Port Lavaca, Tex.
107707	K. R. H. B.	Bkn.	Aurora	1,211	1,070	221.3	42.4	17.7	13	1901	Everett, Wash	San Francisco, Cal.
204075	K. W. C. B.	Slp. y.	†Aurora	49	30	67.8	16.8	10.3	11	1907	Bristol, R. I	New York, N. Y.
107468		Slp.	Austin L. Kelley	5	5	27.1	10.6	4.7	1	1899	Friendship, Me	Machias, Me.
25		Sch.	[2] Australia	35	29	67.0	18.9	4.8	3	.....	Prize vessel	Crisfield, Md.
203519		Sch.	Austrian Girl	11	5	44.4	15.9	3.1	4	1906	Biloxi, Miss	Gulfport, Miss.
106094		Sch.	Avalon	57	42	79.1	22.2	6.1	2	1882	Pocomoke City, Md	Annapolis, Md.
106418	K. D. J. W.	Sch. y.	Avalon	40	38	58.2	20.7	6.0	5	1886	Islip, N. Y	New York, N. Y.
106791		Slp.	Avalon	9	9	39.0	13.8	3.8	2	1890	Stockton, Md	Chincoteague, Va.
106861		Sch.	Avalon	22	17	59.0	18.1	4.8	2	1891	Pocomoke City, Md	Annapolis, Md.
107231		Sch.	Avalon	59	52	74.3	20.0	10.0	9	1896	East Boston, Mass	Galveston, Tex.
107244		Slp.	Avalon	9	9	32.1	14.0	3.8	1	1896	Jersey City, N. J	New York, N. Y.
107489		Ywl.	Avalon	9	7	34.0	9.4	5.0	0	1899	San Diego, Cal	San Diego, Cal.
107858		Sch.	Avalon	124	85	100.0	24.7	10.4	18	1903	Essex, Mass	Gloucester, Mass.
204194	K. W. D. J.	Slp. y.	†Avenger	34	21	58.0	14.3	9.1	4	1907	Bristol, R. I	Bristol, R. I.
106508		Cat.	Averick H	5	5	22.2	11.2	3.3	1	1887	Edgartown, Mass	Providence R. I.
107616		Slp.	Avery Gorman	11	8	49.0	16.0	3.9	1	1900	Hopkins, Va	Cape Charles, Va.
106272		Cat.	Avilda	5	5	24.8	11.8	3.5	1	1884	Hyannis, Mass	Nantucket, Mass.
106979		Slp.	Avis Gray	11	10	38.0	13.5	3.8	1	1892	Centerport, N. Y	Bridgeport, Conn.
107085		Slp.	Avoca	9	8	32.1	12.8	5.0	1	1894	Jersey City N. J	New York, N. Y.
106874		Ywl. y.	Avocet	13	12	35.0	14.8	3.6	1	1886	Eastport, N. Y	Patchogue, N. Y.
201887	K. T. S. F.	*Sch.	AVONDALE	1,111	1,051	205.5	33.7	17.1	5	1905	Newburgh, N. Y	New York, N. Y.
106797	K. H. W. G.	Slp. y.	Awa	18	17	43.7	15.0	5.5	2	1889	South Boston, Mass	Boston, Mass.
106520		Sch.	Axel	42	31	66.2	22.3	5.4	5	1888	East Bay, Fla	New Orleans, La.
107416		Sch.	Axel	16	16	39.5	11.4	6.3	0	1898	Seattle, Wash	Ketchikan, Alaska.
1911	K. H. B. L.	Sch. y.	Azalea	28	27	61.3	17.8	4.7	4	1857	Chelsea, Mass	Philadelphia, Pa.
106787	K. H. R. B.	Sch.	Azalea	344	327	150.0	35.0	11.0	8	1890	Eureka, Cal	San Francisco, Cal.
107853		*Sch.	Azalea	50	50	60.0	18.3	2.7	2	1903	Rockport, Tex	Corpus Christi, Tex.
456		Sch.	Azalia	13	12	37.2	13.7	5.2	2	1859	Eden, Me	Eastport, Me.
202360		Sch.	Azelea	25	16	52.7	20.4	4.4	5	1905	Biloxi, Miss	Gulfport, Miss.
106991		Slp.	Azor	15	15	41.5	16.7	5.0	3	1892	Charleston, S. C	Charleston, S. C.
107764		Slp. y.	Azor	12	9	34.8	12.2	5.9	1	1902	Bristol, R. I	Bristol, R. I.
107756		Slp.	Azorian	20	20	43.4	15.1	6.6	7	1902	Gloucester, Mass	Gloucester Mass.
			B.									
3319		Slp.	B. B. B	14	13	38.2	13.3	6.2	2	1882	Eastport, Me	Eastport, Me.
3328		Sch.	B. Hufty	10	9	47.5	12.7	3.5	6	1885	Somerset County, Md	Crisfield, Md.
3808		Slp.	B. Phillips	7	7	39.0	14.5	2.8	5	1899	Fisning Creek, Md	Do.
2045		Sch.	B. A. Baker	35	33	56.0	17.5	5.6	2	1851	Truro, Mass	Lubec, Me.
3300		Slp.	B. A. Evernham	9	9	37.5	14.7	3.3	3	1884	Cambridge, Md	Baltimore Md.
2857		Sch.	B. B. Buckhout	351	334	158.2	28.8	10.0	5	1873	East Saginaw, Mich	Port Huron, Mich.
2417		Slp.	B. C. Cartwright	14	13	37.3	16.4	4.0	1	.....	.....	New London, Conn.
3869		Cat.	B. C. Pennington	8	8	34.4	13.4	4.6	1	1900	Atlantic City, N. J	Somers Point, N. J.
3934		Sch.	B. D. Luce	7	7	45.4	12.5	2.7	1	1902	Morehead City, N. C	Beaufort, N. C.
2602		Sch.	B. F. Cator	33	32	58.9	20.5	4.9	2	1868	Dorchester County, Md	Tappahannock, Va.
3253		Sch.	B. F. Jayne	78	59	74.6	26.5	5.8	3	1883	Stonybrook, N. Y	Coldspring, N. Y.
2776		Sch.	B. F. Marsh	9	9	43.3	13.7	3.4	4	1871	Crisfield, Md	Baltimore, Md.
3719		Slp.	B. F. Sulender	8	8	44.3	14.5	3.0	4	1897	Bishops Head, Md	Crisfield, Md.
3280		Sch.	B. G. Rhode	36	22	63.9	21.4	4.3	4	1883	Rotten Bayou, Miss	Gulfport, Miss.
3102		Slp.	B. H. Hegeman	12	11	36.4	14.4	4.2	1	1879	Port Jefferson, N. Y	Perth Amboy, N. J.
200099		Sch.	B. H. Minch	21	14	49.5	17.7	4.8	5	1903	Dorchester, N. J	Bridgeton, N. J.

[1] Formerly sloop George H. Shaffer. [2] Formerly British schooner Alma. † Composite.

Digitized by Google

MERCHANT **SAILING** VESSELS OF THE UNITED STATES—Continued.

Official No.	Signal letters.	Rig.	Name of vessel.	Gross tonnage.	Net tonnage.	Length.	Breadth.	Depth.	Crew.	When built.	Where built.	Home port (where permanent document issues).
						Feet.	Feet.	Feet.				
3958		Slp.	B. H. Sherman	12	10	33.5	15.0	4.1	1	1903	Cars Neck, Ga	Savannah, Ga.
31221		Sch.	B. H. Warford	203	193	109.4	30.8	7.2	3	1868	Tottenville, N. Y	Fall River, Mass.
2836	J. M. P. D.	Sch.	B. I. Hazard	392	349	131.8	31.1	8.4	6	1872	Port Jefferson, N. Y	New York, N. Y.
3265		Cat.	B. L.	6	5	28.0	12.4	3.8	0	1880	Newport, R. I	Boston, Mass.
3074		Sch.	B. L. Lavrana	11	6	33.4	14.2	3.5	2	1877	Wolf River, Miss	Gulfport, Miss.
3431		Sch.	B. L. Pennington	1,142	1,085	239.0	38.2	14.6	6	1889	Gibraltar, Mich	Niagara Falls, N. Y.
2901	J. P. Q. B.	Bk.	B. P. Cheney	1,322	1,200	195.9	38.6	24.2	14	1874	Bath, Me	San Francisco, Cal.
3563		Sch.	B. P. Miles	10	9	52.5	14.1	3.2	7	1892	Monie, Md	Crisfield, Md.
3049		Sch.	B. T. Riggin	12	12	52.3	14.4	3.4	3	1877	Back Creek, Va	Chincoteague, Va.
3169		Sch.	B. W. Bramble	45	42	69.4	22.5	6.0	3	1881	Baltimore, Md	Baltimore, Md.
2608		Sch.	B. W. Jenness	356	339	155.0	29.6	10.5	6	1867	Detroit, Mich	Duluth, Minn.
200148		Sch.	B. W. Leigh	33	33	75.4	23.5	6.4	7	1903	Oriole, Md	Crisfield, Md.
3893		Slp. y.	Bacchante	16	13	45.0	12.5	6.0	2	1901	South Boston, Mass	Philadelphia, Pa.
31442		*Slp.	Baffle	566	549	166.0	32.2	13.6	3	1882	Perth Amboy, N. J	Perth Amboy, N. J.
204239		Sch. y.	Bagheera	30	24	58.8	15.5	8.5	3	1907	East Boothbay, Me	Boston, Mass.
3837	K. P. T. Q.	Sch.	Bainbridge	566	496	170.4	37.6	12.8	9	1900	Port Blakeley, Wash	San Francisco, Cal.
3902	K. R. F. S.	Sch.	Baker Palmer	2,792	2,240	284.9	46.5	21.9	10	1901	Waldoboro, Me	Boston, Mass.
3881	K. Q. S. V.	Sch.	Balboa	777	651	185.4	38.9	14.8	10	1901	Port Blakeley, Wash	San Francisco, Cal.
3463		Sch.	Baltic	915	869	202.0	34.7	16.6	6	1890	West Bay City, Mich	Duluth, Minn.
31436		*Slp.	Baltic	542	524	168.0	32.8	13.0	2	1880	Tottenville, N. Y	Perth Amboy, N. J.
2022		Sch.	Baltimore	22	12	57.5	17.3	5.7	7	1851	Somerset County, Md	Camden, N. J.
2666		Slp.	Baltimore	6	6	29.9	12.1	5.0	4	1857	Riversdale, N. Y	Crisfield, Md.
3393	K. F. B. W.	Bk.	Baltimore	692	626	163.1	35.9	17.1	10	1888	Baltimore, Md	Baltimore, Md.
3900		Lgr.	Baltimore	6	5	36.0	12.0	2.8	1	1901	Morgan City, La	Brashear, La.
203381		Slp.	Baltimore	8	8	29.2	10.1	3.4	2	1906	Catano, P. R	San Juan, P. R.
201060		Slp. y.	Bambino	8	6	28.2	9.8	4.9	0	1904	Bristol, R. I	New Bedford, Mass.
3748	K. N. H. V.	Shp.	[1] *Bangalore*	1,743	1,559	252.7	39.9	23.0	20	1886	Stockton, England	New York, N. Y.
3529	K. L. B. F.	Sch.	Bangor	511	398	165.0	36.5	11.8	7	1891	Eureka, Cal	San Francisco, Cal.
3806	K. P. J. V.	*Sch.	Bangor	931	823	188.1	34.2	18.1	2	1899	Bath, Me	Perth Amboy, N. J.
2363		Sch.	Banner	50	48	61.5	23.6	5.4	2	1839	Staten Island, N. Y	Do.
2991		Sch.	Banshee	33	32	59.0	19.8	5.6	2	1875	Baltimore, Md	Newport News, Va.
2374		Slp.	Barbara	44	44	50.0	23.0	6.4	1	1860	New York, N. Y	New York, N. Y.
3501		Sch. y.	†Barbara	21	20	57.3	13.0	9.5	3	1891	South Boston, Mass	Boston, Mass.
3242		Sch.	Bar Bel	12	12	37.0	13.0	5.0	1	1883	Bristol, Me	Rockland, Me.
2302		Slp.	Barney Kayton	9	8	35.2	13.0	3.3	4	1865	Norfolk, Va	Norfolk, Va.
31435		*Slp.	Baronet	529	511	163.7	32.4	12.1	2	1880	Perth Amboy, N. J	Perth Amboy, N. J.
202651		Sch.	Barton Dulion	23	15	53.9	19.8	3.7	5	1905	Biloxi, Miss	Gulfport, Miss.
201365	K. T. J. C.	*Sch.	Barry	954	865	193.6	35.0	17.6	4	1904	Noank, Conn	Philadelphia, Pa.
3293		Sch.	Bartle Bennett	21	19	58.0	17.0	4.6	7	1884	Barren Creek Springs, Md	Crisfield, Md.
3670	K. M. N. P.	*Sch.	Bast	693	613	173.2	35.0	14.2	3	1896	Noank, Conn	Philadelphia, Pa.
3692		Slp. y.	Bat	10	8	36.4	10.4	5.0	1	1903	Bristol, R. I	Do.
3803	K. P. H. S.	*Sch.	Bath	926	824	187.4	34.2	18.1	3	1899	Bath, Me	Perth Amboy, N. J.
3774		Sch.	Battle Whack	5	5	31.0	10.8	2.6	2	1898	Tres Palacios, Tex	Port Lavaca, Tex.
3500	K. J. N. D.	Sch.	Bayard Barnes	1,005	954	196.0	38.0	18.2	8	1891	New London, Conn	New Haven, Conn.
3267		Sch.	Bayard Hearn	14	14	46.0	16.5	4.5	2	1883	Wicomico County, Md	Tappahannock, Va.
3662	K. M. L. N.	Sch.	Bayard Hopkins	269	212	118.0	30.1	9.1	4	1895	Bath, Me	Seaford, Del.
3672		Sch.	Bay Belle	6	5	35.0	10.5	3.5	1	1896	Poquoson, Va	Newport News, Va.
2881		Sch.	Bay Queen	19	11	45.0	17.2	4.5	4	1873	Dorchester, N. J	Bridgeton, N. J.
3511		Slp.	Bay Queen	6	6	29.6	11.8	4.5	3	1878	Bucksport, Me	Belfast, Me.
3782		Slp.	Bayview	8	8	33.0	13.2	4.5	1	1899	Atlantic City, N. J	Somers Point, N. J.
3691		Sch.	Bear	11	11	38.7	12.7	4.6	2	1896	Seattle, Wash	Unalaska, Alaska.
3745	K. N. H. B.	*Sch.	Bear Ridge	910	842	201.0	34.8	17.6	4	1898	Noank, Conn	Philadelphia, Pa.
3315	K. M. V. P.	Sch. y.	Beatrice	24	23	49.4	16.5	5.8	4	1884	New York, N. Y	Portland, Me.
3359		Sch.	Beatrice	14	9	51.0	14.2	4.0	2	1886	Wicomico County, Md	Newport News, Va.
3548		Slp. y.	Beatrice	9	9	36.4	10.8	6.1	2	1888	South Boston, Mass	Buffalo, N. Y.
3697		Sch.	Beatrice	8	8	38.6	12.6	3.3	2	1896	Solomons, Md	Annapolis, Md.
3944		Sch.	Beatrice	14	14	41.0	13.6	4.8	3	1902	Unalaska, Alaska	Nome, Alaska.
125600	K. C. H. P.	Sch. y.	[2] Beatrice	60	57	78.5	21.8	7.7	10	1877	Stamford, Conn	New York, N. Y.
127087		Slp. y.	[3] Beatrice	15	12	36.1	15.0	5.0	1	1895	Philadelphia, Pa	Philadelphia, Pa.
202561		Sch.	Beatrice	22	14	49.0	17.1	4.8	6	1902	Leesburg, N. J	Bridgeton, N. J.
200628	K. S. V. M.	*Sch.	Beattie	1,117	1,009	221.5	35.5	18.5	4	1904	Bath, Me	Baltimore, Md.
3886		Sch.	Beaver Queen	19	19	40.4	13.2	3.4	1	1899	Michigan City, Ind	Grand Haven, Mich.
3913		Sch.	Becenter C	39	29	65.0	22.1	4.2	4	1901	Madisonville, La	New Orleans, La.
3938		Sch.	Bedouin	20	15	38.0	15.0	4.1	1	1902	Alameda, Cal	San Francisco, Cal.
3260		Sch.	Bedsworth	23	22	57.6	17.4	4.9	3	1883	Pocomoke City, Md	Crisfield, Md.
3838	K. P. V. J.	*Sch.	Bee	919	808	188.4	34.0	18.0	4	1900	Bath, Me	Perth Amboy, N. J.
3466	K. H. B. Q.	*Sch.	Beechwood	841	824	186.5	35.0	16.0	3	1890	Perth Amboy, N. J	Philadelphia, Pa.
2599		Sch.	Beersheba	51	49	69.0	22.0	6.0	3	1850	Kaighns Point, N. J	Newport News, Va.
3510		Slp. y.	Bel Aml	12	11	32.0	12.0	6.3	1	1891	Greenpoint, N. Y	New York, N. Y.
201342		Sch.	Belbina P. Domingos	97	71	91.0	23.1	10.4	15	1904	Gloucester, Mass	Boston, Mass.
3459		Slp.	Bell Buoy	6	5	26.0	10.0	3.5	2	1890	Charleston, S. C	Charleston, S. C.
3927		Slp.	Bell-Grade	6	6	26.3	10.5	5.3	1	1902	Bremen, Me	Waldoboro, Me.
3636		Sch.	Bell Water	7	6	45.4	10.8	3.2	5	1886	Chance, Md	Crisfield, Md.
3598		Slp.	Bell J. Trout	10	5	35.6	14.5	3.6	3	1893	Dorchester, N. J	Bridgeton, N. J
3526		Sch.	Bella Chersina	11	11	39.0	13.7	3.7	2	1891	Handsboro, Miss	Gulfport, Miss.
2458		Slp.	Bella Cooper	19	18	47.7	16.3	3.8	2	1866	Jersey City, N. J	New York, N. Y.
2242		Sch.	Belle	104	98	94.6	24.5	7.2	3	1856	Manitowoc, Wis	Grand Haven, Mich.
2344		Slp.	Belle	28	27	48.0	18.0	4.4	2	1858	Browns Point, N. J	Patchogue, N. Y.

[1] Formerly British ship Bangalore. [2] Formerly schooner-yacht Clytie. [3] Formerly sloop-yacht Carrie and Charles. † Composite.

Digitized by Google

MERCHANT **SAILING** VESSELS OF THE UNITED STATES—Continued.

Official No.	Signal letters.	Rig.	Name of vessel.	Gross tonnage.	Net tonnage.	Length.	Breadth.	Depth.	Crew.	When built.	Where built.	Home port (where permanent document issues).
						Feet.	*Feet.*	*Feet.*				
2689	.....	Slp.	Belle	16	15	41.3	14.4	4.0	2	1867	West Creek, N. Y.	Bridgeton, N. J.
2783	.....	Sch.	Belle	16	9	44.5	16.3	4.1	4	1852	Patchogue, N. Y.	Do.
2845	.....	Sch.	Belle	20	19	48.5	18.0	3.3	3	1872	Millsboro, Del.	Newport News, Va.
2894	.....	Slp.	Belle	5	5	29.0	12.5	3.3	1	1874	Rowayton, Conn.	Bridgeport, Conn.
3088	.....	Slp.	Belle	5	5	28.0	11.5	2.8	1	1879	Portsmouth, Va.	Norfolk, Va.
3768	.....	Slp.	Belle	6	6	36.5	13.6	2.6	3	1898	Madison, Md.	Baltimore, Md.
3973	.....	Sch.	Belle	5	5	26.8	8.1	3.6	1	1903	Ketchikan, Alaska	Ketchikan, Alaska.
2887	.....	Sch.	Belle Brown	217	207	124.5	27.4	9.3	6	1873	Chicago, Ill.	Milwaukee, Wis.
3775	.....	Sch.	Belle Creole	20	14	49.6	17.9	4.1	2	1899	Delisle, Miss.	Gulfport, Miss.
202683	.....	Sch.	Belle Foster	18	12	52.7	16.2	3.9	5	1905	Scranton, Miss.	Do.
3942	.....	Sch.	Belle France	11	7	38.8	15.2	3.1	2	1902	Delisle, Miss.	Do.
2681	J. G. P. S.	Sch.	Belle Halliday	355	337	128.3	30.0	9.6	6	1869	Camden, N. J.	Philadelphia, Pa.
2903	.....	Sch.	Belle Hanscom	294	279	138.8	26.8	11.0	7	1874	Toledo, Ohio	Port Huron, Mich.
202168	.....	Slp.	Belle Mahone	19	19	49.0	14.2	4.9	1	1905	Grindstone Island, N. Y.	Cape Vincent, N. Y.
3178	J. V. Q. B.	Sch.	Belle O'Neill	467	394	142.7	35.0	12.2	7	1881	Bath, Me.	New London, Conn.
3445	.....	Sch.	Belle S. Byrd	10	9	54.0	13.7	3.5	7	1889	Monie, Md.	Crisfield, Md.
3769	.....	Sch.	Belle W. Culbert	31	26	52.5	16.9	6.0	1	1898	Michigan City, Ind.	Milwaukee, Wis.
3724	.....	Sch.	Belle of Epoufette	19	17	54.3	13.1	4.3	1	1897	Epoufette, Mich.	Grand Haven, Mich.
3273	.....	Sch.	Belle of the Lake	14	10	42.2	16.5	3.2	3	1883	Biloxi, Miss.	Brashear, La.
3761	.....	Cat.	Belmont	6	6	26.7	11.5	3.6	1	1898	Harwich Port, Mass.	Hyannis, Mass.
3860	.....	Sch.	Belmont	34	31	70.0	19.3	4.3	2	1900	Occoquan, Va.	Alexandria, Va.
2001	.....	Slp.	Belvidere	10	10	36.5	17.5	3.5	2	.....	Bell Point, Va.	Do.
2365	.....	Slp.	Ben	39	37	48.0	23.0	5.8	1	1864	Northport, N. Y.	New York, N. Y.
3963	.....	Slp. y.	Ben	10	8	36.4	10.4	5.0	3	1903	Bristol, R. I.	Philadelphia, Pa.
2800	.....	*Slp.	Ben Franklin	316	316	150.0	33.0	11.6	3	1872	East Boston, Mass.	Boston, Mass.
3404	.....	Sch.	Ben Hur	89	84	81.8	23.8	6.0	3	1888	Phippsburg, Me.	Bath, Me.
203505	.....	Slp.	Ben Hur	10	8	48.5	15.9	3.3	4	1906	Champ, Md.	Crisfield, Md.
3330	.....	Slp.	Ben Russell	6	6	31.0	13.2	3.3	1	1883	Patchogue, N. Y.	Greenport, N. Y.
3726	.....	Slp.	Bena	10	10	44.0	15.1	3.6	4	1897	Wittman, Md.	Crisfield, Md.
3429	.....	Sch.	Bender Brothers	84	80	77.5	24.8	6.8	4	1889	San Francico, Cal.	San Francisco, Cal.
3610	.....	Slp.	Benefit	7	7	39.7	11.5	2.7	1	1893	North River, N. C.	Beaufort, N. C.
3498	.....	Sch.	Benicia	32	30	49.6	20.2	4.0	1	1891	Benicia, Cal.	San Francisco, Cal.
3810	K. P. L. R.	Bkn.	Benicia	674	653	169.0	40.0	14.0	19	1899	.....do	Do.
3811	.....	Slp.	Benjamin F.	5	5	35.0	12.7	3.0	1	1899	Fairmount, Md.	Annapolis, Md.
2003	.....	Sch.	Benjamin Franklin	12	11	39.6	12.6	4.0	2	.....	.....	Alexandria, Va.
2950	.....	Sch,	Benjamin Harrison	7	7	37.5	10.2	3.3	1	1875	New Haven, Conn.	New Haven, Conn.
3424	.....	Sch.	Benjamin Harrison	538	511	175.0	32.2	12.0	7	1889	Mount Clemens, Mich.	New York, N. Y.
3565	.....	Sch.	Benjamin Randolph	6	6	39.0	10.1	3.7	2	1892	Onancock Creek, Va.	Newport News, Va.
3903	K. R. G. J.	Sch.	Benjamin Russell	154	127	100.9	28.0	7.1	5	1901	Leesburg, N. J.	Eastport, Me.
201606	.....	Slp.	Benjamin Smith	6	6	31.7	12.0	3.3	2	1903	Dawfuskie Island, S. C.	Beaufort, S. C.
3508	K. J. Q. R.	Sch.	Benjamin A. Van Brunt	1,191	1,132	196.1	41.2	18.1	12	1891	Bath, Me.	Perth Amboy, N. J.
3456	K. G. T. N.	Sch.	Benj. C. Frith	888	793	182.1	37.4	18.1	8	1890	Thomaston, Me.	Thomaston, Me.
2239	.....	Sch.	Benjamin F. Brainerd	85	80	75.0	25.2	6.8	4	1851	Middletown, Conn.	Greenport, N. Y.
3184	J. V. R. P.	Bk.	[1] Benj. F. Hunt, jr.	1,190	1,131	186.0	38.2	25.3	17	1882	Newburyport, Mass.	Boston, Mass.
3270	K. B. V. T.	Shp.	Benj. F. Packard	2,156	2,013	244.2	43.2	18.2	25	1883	Bath, Me.	Bath, Me.
3884	K. Q. V. C.	Sch.	Benj. F. Phillips	138	102	110.8	25.8	11.2	22	1901	Essex, Mass.	Boston, Mass.
3353	K. D. M. G.	Sch.	Benjamin F. Poole	1,155	1,098	202.4	40.2	19.9	8	1886	Bath, Me.	Providence, R. I.
201799	K. T. R. G.	Sch.	Benjamin M. Wallace	77	53	82.2	22.3	9.1	12	1905	Essex, Mass.	New York, N. Y.
3948	.....	Sch.	Benjamin W. Latham	72	47	84.0	21.4	9.8	15	1902	.....do	Do.
3885	.....	Slp.	Bennett	5	5	28.6	11.2	2.6	1	1894	Port Lavaca, Tex.	Port Lavaca, Tex.
3952	.....	Slp.	Bennie	10	7	32.2	12.0	6.3	2	1902	Orrs Island, Me.	Portland, Me.
2822	.....	Sch.	Benny W. Baker	34	33	62.6	22.2	5.6	2	1872	Somerset County, Md.	Annapolis, Md.
3394	.....	Sch.	Bera Attious	15	14	41.4	15.0	3.7	1	1888	Boggy Bayou, Fla.	Pensacola, Fla.
201420	.....	*Sch.	Berkley	650	553	180.7	36.1	12.4	3	1904	Bath, Me.	Fall River, Mass.
3223	J. W. M. V.	Shp.	Berlin	1,634	1,416	222.5	40.0	24.6	17	1882	Phippsburg, Me.	Portland, Oreg.
3941	.....	Sch.	Bernadette	18	18	63.5	17.6	4.8	1	1902	Oriole, Md.	Norfolk, Va.
3600	.....	Sch.	Bernardine Williams	21	16	61.0	17.2	4.7	2	1893	.....do	Cape Charles, Va.
3790	.....	Sch.	Bernice Cree	9	7	46.6	13.5	3.0	1	1899	Morehead City, N. C.	Beaufort, N. C.
201442	.....	Slp.	Bernice J.	8	8	40.6	14.5	3.3	1	1904	Accomac, Va.	Cape Charles, Va.
3371	.....	Slp.	Bernice A. Odell	9	8	42.2	13.5	3.2	1	1887	Patchogue, N. Y.	Patchogue, N. Y.
3824	.....	Slp.	Bernice and Belle	12	12	34.0	12.8	6.4	1	1900	Friendship, Me.	Rockland, Me.
3578	.....	Sch.	Bernie and Bessie	29	27	53.8	15.9	7.3	8	1893	East Boothbay, Me.	Portland, Me.
2801	.....	Sch.	Bertha	161	153	107.0	21.0	8.5	3	1872	Chester, Pa.	New London, Conn.
3056	J. S. T. C.	Bk.	Bertha (whaling)	177	168	99.6	25.7	11.6	27	1877	New Bedford, Mass.	New Bedford, Mass.
3250	.....	Slp.	Bertha	9	9	33.0	13.6	3.7	1	1883	Center Island, N. Y.	New York, N. Y.
3612	.....	Sch.	Bertha	13	12	39.8	13.0	4.5	2	1894	Gig Harbor, Wash.	Juneau, Alaska.
3717	.....	Slp.	Bertha	6	6	31.0	11.1	3.3	0	1897	New Whatcom, Wash.	Wrangell, Alaska.
3766	.....	*Sch.	Bertha	310	310	160.2	23.3	8.9	1	1898	Elkton, Md.	Philadelphia, Pa.
3780	.....	Sch.	Bertha	7	7	32.8	10.7	2.3	2	1899	Beaufort, S. C.	Beaufort, S. C.
200735	.....	Slp.	Bertha	10	6	33.6	11.2	5.8	1	1904	Bremen, Me.	Damariscotta, Me.
3877	.....	Slp.	Bertha B.	10	10	34.6	11.6	5.2	2	1901	Bristol, Me.	Deer Isle, Me.
2935	.....	Sch.	Bertha Barnes	330	272	151.5	30.0	10.4	6	1872	Sheboygan, Wis.	Chicago, Ill.
3735	.....	Slp.	Bertha D.	6	6	28.4	12.9	3.1	2	1897	Jamesport, N. Y.	Greenport, N. Y.
3180	J. V. Q. H.	Sch.	Bertha Dolbeer	242	230	125.0	31.5	9.6	7	1881	Fairhaven, Cal.	San Francisco, Cal
3360	.....	Sch.	Bertha L.	13	8	46.0	14.5	4.0	2	1886	Wolf River, Miss.	Gulfport, Miss.
203649	.....	Slp.	Bertha Male	8	6	42.6	13.5	2.8	1	1906	Crittenden, Va.	Norfolk, Va.
3018	.....	Sch.	Bertha May	37	36	59.5	22.3	5.7	3	1876	Dorchester County, Md.	Alexandria, Va.

[1] Formerly {a bark Benj. F. Hunt, jr.
b British bark Benj. F. Hunt, jr.

Digitized by Google

MERCHANT SAILING VESSELS OF THE UNITED STATES—Continued.

Official No.	Signal letters.	Rig.	Name of vessel.	Gross tonnage.	Net tonnage.	Length.	Breadth.	Depth.	Crew.	When built.	Where built.	Home port (where permanent document issues).
						Feet.	Feet.	Fee.				
3107		Sch.	Bertha May	8	8	47.5	11.3	3.0	1	1868	Somerset County, Md	Annapolis, Md.
3024		Sch.	Bertha Reeder	38	36	58.0	21.2	5.4	3	1876	Baltimore, Md.	Baltimore, Md.
3703		Sch.	Bertha Riley	15	10	40.4	16.3	3.1	2	1897	Handsboro, Miss	Gulfport, Miss.
3428		Sch.	Bertha V	58	55	67.8	22.6	5.8	2	1889	Millbridge, Me	Machias, Me.
3234	K.B.C.W.	Sch.	Bertha D. Nickerson (whaling:)	143	89	100.0	24.6	9.4	22	1883	Boothbay, Me	New Bedford, Mass.
3696		Sch.	Bertha E. Dean	7	5	42.2	13.3	3.0	4	1896	Hooper Island, Md.	Crisfield, Md.
3104	J.T.M.L.	Sch.	Bertha F. Walker	676	610	162.5	35.3	18.0	6	1879	Bath, Me	Perth Amboy, N. J.
3656	K.T.Q.G.	Sch.	Bertha L. Barker	85	58	80.1	22.7	9.2	12	1895	Essex, Mass	New York, N. Y.
3857		Sch.	Bertha L. Morton	10	6	46.7	13.0	3.0	1	1900	Morehead City, N. C	Newbern, N. C.
3585		Sch.	Bertha M. Bailey	58	56	72.0	20.1	7.7	13	1893	Essex, Mass	Boston, Mass.
3731		Slp.	Bertha M. Dean	5	5	36.0	13.5	2.6	3	1897	Fishing Creek, Md	Crisfield, Md.
3343		Sch.	Bertha M. Miller	45	42	63.0	18.8	7.2	6	1886	Essex, Mass	Appalachicola, Fla.
3922	K.V.G.C.	Sch.	Bertha and Pearl	114	77	95.5	24.8	9.8	17	1902	Gloucester, Mass	Greenport, N. Y.
3342		Sch.	Bertha and Stella	24	14	49.0	17.5	4.7	5	1886	Port Norris, N. J	Bridgeton, N. J.
2973		Sch.	Bertie	61	46	75.9	23.6	5.5	3	1875	Dorchester County, Md	Baltimore, Md.
3678		Sch.	Bertie	43	35	69.8	19.2	4.0	3	1896	Mount Clemens, Mich	Detroit, Mich.
3798		Sch.	Bertie	12	8	47.2	14.2	3.0	1	1899	Smyrna, N. C	Beaufort, N. C.
201347		Sch.	Bertie	11	11	47.0	13.9	3.0	1	1904	Morehead City, N. C.	Do.
3814		*Sch.	Bertie Alfreda	9	6	36.9	13.8	2.9	2	1899	Handsboro, Miss	Gulfport, Miss.
3301		Sch.	Bertie Baxter	55	52	61.4	23.2	5.3	3	1884	Bordentown, N. J	Philadelphia, Pa.
3075		Slp.	Bertie Bransford	6	5	29.0	12.7	2.9	1	1878	Patchogue, N. Y	Patchogue, N. Y.
29.5		Sch.	Bertie Calkins	256	243	134.4	28.0	9.3	6	1874	Two Rivers, Wis	Cape Vincent, N. Y.
3486		Sch.	Bertie Lee	13	12	43.6	12.3	3.4	2	1890	Marco, Fla	Cedar Keys, Fla.
3299	K.C.R.Q.	Sch.	Bertie Minor	273	230	130.3	32.5	9.8	7	1884	Fairhaven, Cal	Eureka, Cal.
21585		Sch.	[1] Berwyn	269	238	132.2	29.2	10.0	6	1866	Algonac, Mich	Chicago, Ill.
3683		Cat y.	Beryl	7	7	28.0	12.4	3.8	0	1893	Newport, R. I	Newport, R. I.
16803		Slp. y.	[2] Bess	11	11	33.6	12.8	4.9	2			New York, N. Y.
201248		Slp.	Bessicus	9	9	38.0	12.0	3.3	1	1904	Atlantic City, N. J	Somers Point, N. J.
3131		Sch.	Bessie	5	5	36.0	10.2	2.6	1	1880	Washington, N. C	Newbern, N. C.
3478		*Sch.	Bessie	640	626	168.9	33.7	15.1	3	1890	Boston, Mass.	Boston, Mass.
3487		*Slp.	Bessie	9	9	35.8	12.9	2.7	1	1890	Matagorda, Tex	Port Lavaca, Tex.
3492		Slp.	Bessie	6	6	29.0	13.0	3.4	1	1891	Patchogue, N. Y	Patchogue, N. Y.
3623		Cat.	Bessie	6	5	26.0	11.8	3.1	1	1892	Port Republic, N. J	Somers Point, N. J.
3644		Sch.	Bessie	21	19	54.3	16.4	4.4	4	1894	Scranton, Miss	Mobile, Ala.
3863		Slp.	Bessie	21	21	46.5	15.8	7.0	10	1900	Gloucester, Mass	Provincetown, Mass.
3920		Slp.	Bessie	9	9	30.4	11.7	5.7	2	1902	Friendship, Me	Boston, Mass.
3468		Slp.	Bessie B	9	8	32.7	13.4	4.0	1	1890	Glenwood, N. Y	New York, N. Y.
3298	K.C.R.P.	Sch.	Bessie Brown	260	220	123.8	32.3	9.5	5	1884	Bethel, Del	Richmond, Va.
3496		Sch.	Bessie D	7	7	44.1	11.5	3.0	1	1891	Smyrna, N. C	Beaufort, N. C.
3358		Slp.	Bessie Ellen	7	7	27.9	11.1	4.9	1	1886	South Bristol, Me	Vinal Haven, Me.
3304		Sch.	Bessie Ford	26	18	59.0	17.7	5.2	13	1884	Somerset County, Md	Tappahannock, Va.
3954		Sch.	Bessie Hellen	7	7	40.5	12.0	2.4	1	1902	Beaufort, N. C	Beaufort, N. C.
3725		Sch.	Bessie King	11	10	35.8	12.9	4.6	8	1897	Key West Fla	Key West, Fla.
3174		Sch.	Bessie Lafayette	17	12	59.3	15.3	3.6	8	1881	Crisfield, Md	Crisfield, Md.
3668		Sch.	Bessie Lee	6	6	37.6	11.3	3.7	1	1895	Wallisville, Tex	Galveston, Tex.
3490		Sch.	Bessie May	13	10	48.0	14.0	3.9	1	1890	Harlowe, N. C	Newbern, N. C.
3542		Slp.	Bessie May	18	14	40.6	15.6	7.3	1	1892	Swans Island, Me	Lubec, Me.
3699		Slp.	Bessie May	9	6	41.3	14.4	3.3	5	1896	Sharptown, Md	Crisfield, Md.
3533		Sch.	Bessie Moore	9	8	45.8	12.4	3.0	3	1891	Smyrna, N. C	Wilmington, N. C.
3714		Slp.	Bessie R	7	7	29.0	11.3	3.5	1	1897	New Haven, Conn	New Haven, Conn.
3352		Sch.	Bessie Reed	28	26	59.6	13.0	4.7	3	1886	St. Michaels, Md	Tappahannock, Va.
3850		Sch.	Bessie Roberts	8	8	41.6	11.2	2.4	1	1900	Morehead City, N. C	Beaufort, N. C.
3214		Sch.	Bessie Tankersley	23	22	56.7	17.5	5.4	6	1882	Annapolis, Md	Baltimore, Md.
3172		Sch.	Bessie Waller	5	5	44.4	11.3	3.0	1	1877	Somerset County, Md	Annapolis, Md.
3187	J.V.S.K.	Sch.	Bessie Whiting	559	531	149.8	32.1	16.8	7	1882	Port Jefferson, N. Y	New York, N. Y.
3892		Sch.	Bessie A. Anderson	18	13	47.2	15.5	6.9	2	1901	Eastport, Me	Eastport, Me.
3134	J.V.B.C.	Sch.	Bessie C. Beach	341	284	128.0	30.4	14.0	6	1880	New Haven, Conn	New Haven, Conn.
3128		Sch.	Bessie L. Leach	30	28	54.4	20.6	5.8	3	1880	Somerset County, Md	Crisfield, Md.
3212		Sch.	Bessie L. Stull	39	37	62.0	21.7	3.9	2	1882	Penngrove, N. J	Philadelphia, Pa.
3733		Sch.	Bessie M. Lewis	27	27	65.0	18.5	5.0	2	1897	Baltimore, Md	Baltimore, Md.
3176		Sch.	Bessie M. Somers	13	9	51.5	14.7	3.8	7	1881	Crisfield, Md	Crisfield, Md.
3627		Slp.	Bessie S. Kelley	7	7	30.0	13.2	4.5	1	1894	Portland, Me	Provincetown, Mass.
3409		Sch.	Bessie and Ellis	9	9	44.2	13.1	2.9	2	1888	Newbern, N. C	Beaufort, N. C.
3297		Sch.	Bessie and Lalia	69	52	77.2	23.4	6.3	2	1884	Sharptown, Md	Boston, Mass.
202521		Slp.	Bessie and Loleta	7	6	40.3	14.1	3.6	4	1905	Crisfield, Md	Crisfield, Md.
3917	K.R.L.W.	*Sch.	Bethayres	955	866	195.0	35.0	17.6	4	1902	Noank, Conn	Philadelphia, Pa.
3532		Sch.	Bettie	8	7	44.6	11.5	3.3	1	1891	Davis, N. C	Beaufort, N. C.
3905		Slp.	Bettie A	9	7	44.6	15.0	3.1	1	1901	Marsh Market, Va	Cape Charles, Va.
3450		Sch.	Bettie May	7	7	34.0	13.0	3.2	3	1889	Liverpool, Tex	Port Lavaca, Tex.
201447		Slp.	Bettie Smith	6	6	37.0	12.6	3.2	4	1904	Oriole, Md	Crisfield, Md.
3085		Sch.	Bettie A. Goodman	15	14	47.0	14.0	3.6	2	1878	Patchogue, N. Y	Tappahannock, Va.
202359	K.V.B.L.	Sch. y.	Betty	55	55	64.0	18.8	9.3	4	1905	Tottenville, N. Y	Newport, R. I.
3681		Slp.	Betty E	8	7	38.2	13.3	3.6	1	1896	Patchogue, N. Y	Patchogue, N. Y.
200418		Sch.	Beula D	25	16	58.8	18.7	4.0	4	1903	Biloxi, Miss	Gulfport, Miss.
3226	J.W.S.V.	Sch.	Beulah	356	339	146.0	35.5	10.9	7	1882	San Francisco, Cal	San Francisco, Cal.
3619		Cat.	Beulah	8	7	26.0	12.5	4.3	0	1893	Mystic, Conn	Bridgeport, Conn.

[1] Formerly schooner { a R. C. Crawford. b Capt. George W. Naghtin.

[2] Formerly sloop-yacht Mariquita.

Digitized by Google

MERCHANT **SAILING** VESSELS OF THE UNITED STATES—Continued.

Official No.	Signal letters.	Rig.	Name of vessel.	Gross tonnage.	Net tonnage.	Length.	Breadth.	Depth.	Crew.	When built.	Where built.	Home port (where permanent document issues).
						Feet.	Feet.	Feet.				
3220	J. W. L. M.	Sch.	Beulah Land	165	157	122.0	23.7	8.0	5	1882	Bridgeton, N. J	Crisfield, Md.
80863	J. V. Q. K.	Sch.	[1] Beulah McCabe	763	725	166.8	35.3	16.3	7	1881	Bath, Me	Do.
3543		Slp.	Beulah Maud	12	12	35.5	12.1	6.3	2	1892	North Haven, Me	Gloucester, Mass.
3294		Sch.	Beulah C. Phoebus	12	12	52.0	16.0	3.4	8	1884	Tangier, Md	Seaford, Del.
3483		Sch.	Beulah M. Holland	10	9	51.0	13.6	3.5	2	1890	St. Peters, Md	Cape Charles, Va.
2223		Slp.	Beulah and Mary	11	7	34.0	13.9	4.0	2	1858	Leesburg, N. J	Bridgeton, N. J.
3266		Sch.	Beulah and Pearl	25	18	55.0	17.7	5.0	2	1883	Pocomoke City, Md	Norfolk, Va.
3827	K. P. R. M.	*Sch.	[2] Beverly	924	819	188.3	34.2	18.0	3	1900	Bath, Me	Perth Amboy, N. J.
3546		Slp.	Bianca	11	11	35.6	13.2	3.8	1	1861	Burlington, N. J	Somers Point, N. J.
3285		Slp.	Bicycle	16	8	42.5	16.0	4.5	5	1884	Bridgeboro, N. J	Bridgeton, N. J.
3142		Sch.	Big Bazoo	12	11	40.7	14.6	5.9	2	1881	Pensacola, Fla	Apalachicola, Fla.
2974	J. R. D. H.	Bk.	Big Bonanza	1,472	1,399	210.2	40.2	24.0	18	1875	Newburyport, Mass	San Francisco, Cal.
3868		Slp. y.	Bijou	28	24	50.5	13.7	7.1	3	1900	Wollaston, Mass	New York, N. Y.
200446		Sch.	Bill Arp	9	6	38.3	13.8	2.8	1	1903	Belhaven, N. C	Elizabeth City, N. C.
3576	K. L. Q. B.	Sch.	Bill Nye	80	76	82.0	24.3	6.6	3	1893	Madison, Md	Crisfield, Md.
3595		Slp.	Bill Nye	6	5	38.0	12.2	2.7	4	1893	St. Peters, Md	Do.
2685		Sch.	Billy Marcy	9	9	33.9	13.3	4.8	1	1868	Daphne, Ala	Mobile, Ala.
2706		Slp.	Billow	7	7	33.0	11.5	3.7	2	1855	Norfolk, Va	Norfolk, Va.
3908		Sch.	Bird	11	11	48.3	12.9	3.6	2	1901	Marco, Fla	Tampa, Fla.
3650		Sch.	Birdie	11	11	36.7	13.0	4.3	1	1895	White Lake, Mich	Grand Haven, Mich.
3296		Sch.	Birdie Johnson	7	7	48.1	11.2	2.6	4	1877	Dorchester County, Md	Baltimore, Md.
3475		Sch.	Birdie May	28	19	58.0	17.8	4.4	3	1890	Pocomoke City, Md	Cape Charles, Va.
3522		Slp.	Birdie and Etta	7	6	30.9	12.7	3.4	0	1884	Bayshore, N. Y	New York, N. Y.
3582		Sch.	Bismarck	15	14	39.8	14.6	4.0	4	1893	Morgan, N. J	Norfolk, Va.
3541		Sch.	Bivalve	17	11	53.2	15.6	3.7	1	1892	Beaufort, N. C	Elizabeth City, N. C.
3625		Sch.	Biwabik	1,401	1,332	240.0	41.0	17.0	6	1894	Marine City, Mich	Port Huron, Mich.
2415		Slp.	Black Bird	8	7	31.0	11.7	3.3	3			Greenport, N. Y.
6920	J. S. D. W.	Sch.	[3] Black Bird	124	96	103.0	27.0	8.5	5	1876	City Island, N. Y	Baltimore, Md.
31448		*Slp.	Black Bird	449	435	145.0	33.0	14.4	2	1881	Perth Amboy, N. J	Perth Amboy, N. J.
2478		Sch.	Black Diamond	41	39	62.0	22.0	4.2	1	1861	San Francisco, Cal	San Francisco, Cal.
3832	K. P. S. Q.	*Sch.	Black Diamond	923	795	188.6	34.2	18.2	4	1900	Bath, Me	Perth Amboy, N. J.
2418		Slp.	Black Eagle	21	20	49.6	14.0	5.4	6			Greenport, N. Y.
2140		Sch.	Black Hawk	172	163	122.0	24.4	8.1	4	1861	East Saginaw, Mich	Milwaukee, Wis.
2219		Sch.	Black Hawk	15	14	39.6	14.0	6.3	1			Deer Isle, Me.
3607		Sch.	Black Hawk	8	8	45.0	12.8	3.7	2	1893	Crisfield, Md	Norfolk, Va.
201946	K. T. V. N.	Sch. y.	Black Hawk	27	21	43.2	14.8	8.3	2	1905	North Haven, Me	Boston, Mass.
157558	K. P. N. G.	*Sch.	[4] Black Tom	495	492	141.6	31.0	15.0	2	1899	Perth Amboy, N. J	Perth Amboy, N. J.
2833		Bgn.	Blakeley	152	144	116.2	24.7	9.2	6	1872	Port Blakeley, Wash	San Diego, Cal.
3940	K. R. W. T.	Sch.	Blakely	751	630	183.1	39.0	14.2	10	1902	do	San Francisco, Cal.
3740	K. N. G. M.	Sch.	Blanch	107	107	89.0	24.2	10.0	6	1897	Dungeness, Wash	Ketchikan, Alaska.
3801		Sch.	Blanch	10	8	46.2	13.0	2.7	1	1899	Beaufort, N. C	Beaufort, N. C.
2228		Slp.	Blanche	19	18	45.0	17.2	4.3	3	1857	Greenville, N. J	Patchogue, N. Y.
3538		Sch.	Blanche	15	10	48.2	14.8	3.8	1	1892	Straits, N. C	Beaufort, N. C.
3566		Sch.	Blanche	8	8	37.0	13.5	3.1	1	1892	St. Petersburg, Fla	Tampa, Fla.
3799		Sch.	Blanche	109	78	92.6	23.8	10.0	18	1899	Essex, Mass	Gloucester, Mass.
3820		Sch.	Blanche	40	27	69.7	20.5	4.5	2	1899	Scranton, Miss	Pensacola, Fla.
3931		Sch.	Blanche	7	7	41.0	11.4	2.5	1	1902	Smyrna, N. C	Beaufort, N. C.
201264		Slp.	Blanche	9	5	38.0	11.0	3.1	2	1904	Port Royal, Va	Tappahannock, Va.
3669		Slp.	Blanche Eaton	9	9	27.5	10.5	6.1	1	1895	Friendship, Me	Machias, Me.
3876		Sch.	Blanche F. Irving	26	26	52.6	16.8	7.0	8	1901	Gloucester, Mass	Gloucester, Mass.
3392	K. F. B. R.	Sch.	Blanche H. King	1,156	1,021	192.0	42.0	17.1	10	1888	Bath, Me	New York, N. Y.
3659		Slp.	Blanche and Ida	14	13	37.3	14.8	5.9	1	1895	East Boothbay, Me	Portland, Me.
201502		Sch.	Blondelle	10	10	44.0	12.7	2.8	1	1904	Smyrna, N. C	Beaufort, N. C.
2179		Sch.	Bloomer	51	48	64.3	21.8	6.2	2	1855	Eden, Me	Southwest Harbor, Me.
3580		Sch.	Bloomer	6	6	42.8	11.4	2.3	1	1893	Morehead City, N. C	Beaufort, N. C.
3302		Sch.	Blooming Lilly	8	8	43.5	12.2	3.2	4	1884	Somerset County, Md	Baltimore, Md.
2004		Slp.	Blue Bell	10	9	42.0	14.5	3.0	2			Annapolis, Md.
31447		*Slp.	Blue Bird	417	403	140.0	32.5	12.3	3	1881	Perth Amboy, N. J	Perth Amboy, N. J.
2002		Sch.	Blue Dick	6	6	31.0	9.3	3.9	1	1844	Baltimore, Md	Annapolis, Md.
3083		Slp.	Blue Rock	10	10	37.0	14.2	4.0	1	1878	Penny Bridge, N. Y	Port Jefferson, N. Y.
3596		Sch.	Blue Wing	19	19	62.0	18.0	4.6	8	1893	Solomon Island, Md	Baltimore, Md.
3430		Sch.	Blunder	30	28	59.0	17.0	3.9	1	1889	North Kingston, R. I	Sag Harbor, N. Y.
3682		Sch.	Bob	8	8	33.9	10.2	3.9	2	1895	Tacoma, Wash	Juneau, Alaska.
3760		Sch.	Bob Evans	13	8	38.4	12.9	5.4	2	1898	Jacksonville, Fla	Beaufort, S. C.
3255		Slp.	Bob Lee	6	6	43.0	10.0	2.6	3	1883	Gloucester County, Va	Newport News, Va.
3737		Slp.	Bob-O-Link	5	5	31.0	11.9	3.0	1	1897	Clayton, N. Y	Cape Vincent, N. Y.
2986	J. R. G. K.	Shp.	Bohemia	1,633	1,528	221.7	40.2	25.5	16	1875	Bath, Me	San Francisco, Cal.
3291		Sch.	Bohemia	71	67	81.3	23.8	6.0	4	1884	St. Michaels, Md	Baltimore, Md.
3883		Sch.	Bohemia	124	86	96.4	25.4	10.2	17	1901	Gloucester, Mass	Gloucester, Mass.
125811	K. D. C. G.	Sch. y.	[5] Bohemian	22	21	45.3	15.2	6.9	3	1880	Boston, Mass	Boston, Mass.
3783		Sch.	Bonadventure	10	7	39.0	14.1	3.2	2	1898	Cobbs Creek, Va	Newport News, Va.
31440		*Slp.	Bonanza	541	524	166.3	32.2	13.1	3	1880	Perth Amboy, N. J	Perth Amboy, N. J.
2794		Sch.	Bonfouca	21	10	51.2	18.4	4.1	3	1872	Bonfouca, La	New Orleans, La.
2576		Slp.	Bonita	9	8	34.0	13.5	3.6	1	1868	San Quentin, Cal	San Francisco, Cal.
2609		Sch.	Bonita	20	19	52.0	15.2	4.8	3	1865	Fairhaven, Mass	Boston, Mass.
2843		Sch.	Bonita	30	21	56.0	18.8	4.7	8	1872	Talbot County, Md	Baltimore, Md.

[1] Formerly schooner William Lorman Roberts.
[2] Formerly *schooner Benavides.
[3] Formerly schooner David Caril.
[4] Formerly *schooner Drifton.
[5] Formerly schooner-yacht Caroline.

Digitized by Google

MERCHANT **SAILING** VESSELS OF THE UNITED STATES—Continued.

Official No.	Signal letters.	Rig.	Name of vessel.	Gross tonnage.	Net tonnage.	Length.	Breadth.	Depth.	Crew.	When built.	Where built.	Home port (where permanent document issues).
						Feet.	Feet.	Feet.				
3066		Slp.	Bonita	7	7	33.4	12.5	3.2	2	1866	Canarsie, N. Y	New York, N. Y.
3347		Sch.	Bonita	14	13	35.5	14.4	5.0	1	1886	San Francisco, Cal	San Francisco, Cal.
3875		Sch.	Bonita	27	27	52.5	15.3	5.0	2	1901	Ballard, Wash	Seattle, Wash.
3939		Sch.	Bonita	44	44	72.5	19.6	8.6	17	1902	Essex, Mass	Galveston, Tex.
3507		Slp. y.	Bonito	14	13	35.8	13.0	5.6	2	1889	Nyack, N. Y	Philadelphia, Pa.
3874		Slp. y.	Bonito	9	9	29.1	11.5	4.6	1	1899	Brooklyn, N. Y	New York, N. Y.
3788		Slp. y.	Bonnie Bairn	15	15	34.3	14.1	4.2	2	1899	Nyack, N. Y	Philadelphia, Pa.
3594		Slp.	Bonnie Jean	8	8	27.9	11.3	6.0	1	1893	Bremen, Me	St. George, Me.
3593		Slp. y.	Bonnie Kate	10	9	39.6	12.0	7.3	1	1893	Elizabeth, N. J	New York, N. Y.
3698		Lgr.	Bon Pere	7	5	37.0	12.2	3.1	1	1896	Bayou Lafourche, La	Brashear, La.
2512		Sch.	Boquet	6	6	30.0	11.1	4.5	1			Deer Isle, Me.
3951	K. S. D. W.	Sch.	Borealis	764	683	192.0	40.7	14.2	10	1902	Fairhaven, Cal	San Francisco, Cal.
3503		Slp. y.	Boreas	6	5	24.5	9.9	4.1	0	1885	Bristol, Me	Boston, Mass.
203382		Slp.	Borinqueño	12	12	37.2	10.6	4.0	2	1905	Cataño, P. R	San Juan, P. R.
31451		*Slp.	Boston	455	442	147.0	32.4	12.3	3	1882	Perth Amboy, N. J	Perth Amboy, N. J.
3572		*Sch.	Box	23	22	52.0	16.7	3.8	2	1892	Rockport, Tex	Port Lavaca, Tex.
3772	K. N. S. T.	*Sch.	Boyd	473	396	166.1	34.2	10.3	3	1898	Bath, Me	Fall River, Mass.
3362		Sch.	Boyd N. Sheppard	32	21	60.3	19.7	5.2	6	1886	Mauricetown, N. J	Bridgeton, N. J.
3632		Sch.	Boyd & Leeds	69	37	79.2	21.2	8.5	16	1894	Essex, Mass	Salem, Mass.
3095	J. T. K. L.	Bk.	Boylston	568	514	135.6	31.6	18.3	10	1879	Bucksport, Me	Boston, Mass.
3657	K. M. H. R.	*Sch.	Braddock	678	644	176.4	35.0	14.2	2	1895	Noank, Conn	Fall River, Mass.
3282	K. C. M. F.	Sch.	Bradford C. French	968	797	184.3	37.5	19.2	8	1884	Kennebunk Port, Me	Boston, Mass.
3553		Sch.	Braganza	95	67	86.6	23.2	9.2	15	1892	Essex, Mass	Key West, Fla.
2895		Slp.	Brandenburg	72	69	65.0	27.5	7.1	1	1874	Brooklyn, N. Y	New York, N. Y.
2341		Sch.	Brandywine	83	79	75.0	24.1	7.1	4	1836	Cape May, N. J	Perth Amboy, N. J.
3550		Sch.	Brant	29	23	60.0	18.7	4.6	3	1892	Roanoke Island, N. C	Newbern, N. C.
2954		Slp.	Brave	8	7	30.5	10.2	3.3	2	1871	Snowhill, Md	Chincoteague, Va.
3545		Sch.	Brave	5	5	30.0	9.0	4.0	2	1891	Key West, Fla	Key West, Fla.
31434		*Slp.	Bravo	532	514	170.0	32.0	12.0	2	1880	Perth Amboy, N. J	Perth Amboy, N. J.
203509		Slp.	Bray	7	6	41.9	14.4	2.9	1	1906	Deepcreek, Va	Cape Charles, Va.
2856		Slp.	Brazil	9	8	31.5	11.2	3.8	1	1872	Newark, Md	Do.
3928	K. R. P. M.	Sch.	Brazos	226	190	131.5	26.5	8.6	6	1902	Baltimore, Md	Tampa, Fla.
2009		Sch.	Breaker	14	13	34.8	14.2	4.7	4			Key West, Fla.
3263		Sch.	Breakwater	5	5	31.7	11.3	2.0	1	1883	Boxiron, Md	Newport News, Va.
3047		Sch. y.	Breeze	18	17	40.0	14.0	5.0	1	1877	Boston, Mass	Marblehead, Mass.
3366		Slp.	Breeze	11	10	33.0	14.1	5.3	2	1887	Gloucester, Mass	Southwest Harbor, Me.
200474		Sch.	Bride	27	17	58.4	20.1	4.1	4	1903	Delisle, Miss	Gulfport, Miss.
2876	J. N. L. V.	Sch.	Brigadier	310	274	118.3	29.1	9.7	6	1873	Stockton, Me	Rockland, Me.
2587		Sch.	Brightie	600	570	182.0	33.2	13.0	6	1868	Cleveland, Ohio	Port Huron, Mich.
3765		Sch.	Brighton	11	11	35.4	12.5	5.0	1	1898	Seattle, Wash	Seattle, Wash.
2075		Sch.	Brilliant	22	21	45.0	14.0	6.0	4	1835	Essex, Mass	Deer Isle, Me.
3859		Sch.	Brilliant	12	9	37.7	14.0	4.1	1	1900	St. Andrews Bay, Fla	Pensacola, Fla.
3945	K. S. C. N.	Sch.	Brina P. Pendleton	933	821	192.6	38.0	19.0	8	1902	Belfast, Me	New York, N. Y.
3742		Sch.	Bring Gold	18	18	45.4	14.1	5.2	5	1897	Port Angeles, Wash	Port Townsend, Wash.
31455		*Slp.	Bristol	434	421	146.6	32.3	12.3	2	1882	Perth Amboy, N. J	Perth Amboy, N. J.
200964		Slp.	Bristol	6	6	33.6	11.2	4.4	1	1904	Bristol, Me	Damariscotta, Me.
201608	K. T. N. J.	*Sch.	Bristol	653	550	180.8	36.3	12.4	2	1904	Bath, Me	Fall River, Mass.
3070		Sch.	Broad Gauge	35	33	55.0	22.0	4.3	2	1878	San Francisco, Cal	San Francisco, Cal.
3796	K. P. G. W.	*Sch.	Brockton	567	499	175.0	34.6	11.7	2	1899	Noank, Conn	Fall River, Mass.
126177	K. C. B. J.	Sch.	[1] Brookline	541	485	139.0	35.0	14.9	7	1883	Mauricetown, N. J	Boston, Mass.
2656		Sch.	Brooklyn	70	66	80.3	23.6	5.9	3	1869	Dorchester County, Md	Crisfield, Md.
3789		Sch.	Brooklyn	15	10	49.0	15.2	2.6	1	1899	Smyrna, N. C	Newbern, N. C.
31459		*Slp.	Brooklyn	466	456	146.2	32.7	12.7	2	1882	Perth Amboy, N. J	Perth Amboy, N. J.
3461	K. G. W. M.	*Sch.	Brookside	841	824	186.5	35.0	16.0	3	1890	....do	Philadelphia, Pa.
3065		Sch.	Brothers	37	35	57.0	21.6	4.3	1	1878	Vallejo, Cal	San Francisco, Cal.
3336		Slp.	Brothers	8	8	28.0	12.5	3.7	6	1885	Norfolk, Va	Crisfield, Md.
3465		Sch.	Brothers	54	52	64.3	26.1	5.5	3	1890	San Francisco, Cal	Los Angeles, Cal.
3640		Sch.	Brothers	5	5	39.4	10.7	2.8	2	1894	Poquoson, Va	Newport News, Va.
3446	K. G. P. T.	Bkn.	Bruce Hawkins	614	546	152.0	35.6	16.0	10	1889	East Boston, Mass	Philadelphia, Pa.
3592		Lgr.	Brunette	5	5	35.0	10.0	3.0	1	1893	Morgan City, La	Brashear, La.
31437		*Slp.	Brunette	540	523	167.0	32.4	13.0	3	1880	Perth Amboy, N. J	Perth Amboy, N. J.
3589		Slp.	Brunhilde	6	6	32.5	13.5	3.4	1	1893	Patchogue, N. Y	Patchogue, N. Y.
3845		*Sch.	BRYN MAWR	4,294	3,853	400.0	50.2	23.9	9	1900	Chicago, Ill	Duluth, Minn.
3624		Cat.	Bubble	5	5	24.7	11.0	3.3	0	1886	Osterville, Mass	New Bedford, Mass.
3734		Sch.	Buccaneer	32	30	53.5	19.8	3.5	3	1897	Miami, Fla	Key West, Fla.
2858		Sch.	Buckeye State	518	492	171.0	32.7	11.5	5	1873	East Saginaw, Mich	Buffalo, N. Y.
3747	K. N. H. Q.	*Sch.	Buck Ridge	915	847	195.0	34.8	17.6	4	1898	Noank, Conn	Philadelphia, Pa.
3562		Sch.	Buel Muir	10	9	51.0	13.3	3.5	7	1892	Oriole, Md	Crisfield, Md.
2384		Sch.	Buena Vista	34	32	53.0	20.0	5.0	2	1851	Westfield, N. Y	Perth Amboy, N. J.
2394		Sch.	Buena Vista	32	30	57.5	21.2	3.6	2	1848	Carpenters Landing, N. J	Do.
2756		Sch.	[2] Buffalo	738	711	215.8	35.5	13.1	6	1871	Gibraltar, Mich	Buffalo, N. Y.
31460		*Slp.	Buffalo	482	468	143.7	32.6	12.5	2	1882	Perth Amboy, N. J	Perth Amboy, N. J.
3116		Slp.	Bulah Potter	6	5	30.6	13.0	3.0	1	1879	Patchogue, N. Y	Patchogue, N. Y.
3671		Slp.	Burdette	17	16	42.0	15.6	4.5	3	1896	....do	Do.
3629	K. M. G. R.	*Sch.	Burnside	855	823	192.6	34.7	16.0	3	1894	Noank, Conn	Philadelphia, Pa.
3331		Sch.	Burtie	11	6	41.7	15 0	3.5	2	1885	Bayou Boisdore, Miss	New Orleans, La.
2583		Sch.	Butcher Boy	348	308	147.0	29.0	11.4	6	1868	Depere, Wis	Chicago, Ill.

[1] Formerly schooner Charles E. Schmidt.

[2] Formerly schooner Brunette.

Digitized by Google

MERCHANT SAILING VESSELS OF THE UNITED STATES—Continued.

Official No.	Signal letters.	Rig.	Name of vessel.	Gross tonnage.	Net tonnage.	Length.	Breadth.	Depth.	Crew.	When built.	Where built.	Home port (where permanent document issues).
						Feet.	Feet.	Feet.				
3335		Sch.	Butcher Boy	10	9	50.0	14.4	2.8	6	1885	Cambridge, Md	Baltimore, Md.
26412		Sch.	[1] Byam	58	51	71.5	21.0	4.5	3	1859	Westfield, N. Y	Newport News, Va.
3887		Slp.	Bye	8	8	45.0	13.3	2.8	2	1901	Rockhall, Md	Baltimore, Md.
			C.									
204237		Slp.	C. Corbin	6	5	40.0	12.3	3.0	1	1904	Sanford, Va	Cape Charles, Va.
125818		Sch.	C. Harvey	23	23	50.7	18.2	4.5	2	1880	Lower Bank, N. J	Somers Point, N. J.
126630		Sch.	C. Hay	12	12	50.6	14.2	3.3	1	1890	Whiteoak River, N. C	Beaufort, N. C.
4108		Sch.	C. Taylor, 3d	33	32	62.8	20.1	5.8	2	1853	Middletown, Conn	Rockport, Me.
125968		Sch.	C. Virginia	5	5	42.4	10.5	2.8	2	1881	Crisfield, Md	Crisfield, Md.
127061		Sch.	C. A. Dolliver	20	19	48.0	15.3	6.8	4	1894	Bristol, Me	Thomaston, Me.
126427		Sch.	C. A. Fish	37	20	62.3	21.9	4.5	5	1887	Pearlington, Miss	Gulfport, Miss.
127619		Slp.	C. A. Francis	6	5	30.8	10.2	5.3	1	1902	Bristol, Me	St. George, Me.
201433		Slp.	C. A. Parks	5	5	36.9	12.6	3.0	3	1904	Fairmount, Md	Crisfield, Md.
126270		Sch.	C. A. Pierce	9	9	36.0	12.0	3.6	3	1885	Key West, Fla	Key West, Fla.
126231		Slp.	C. A. Robinson	7	6	34.5	12.9	3.2	5	1884	Taylors Island, Md	Baltimore, Md.
127097	K.M.H.V.	Sch.	C. A. Thayer	452	390	156.0	36.0	11.8	7	1895	Fairhaven, Cal	San Francisco, Cal.
126045		Slp.	C. A. Vreeland	14	13	39.5	15.3	4.1	2	1882	Washington, N. Y	New York, N. Y.
6349	H. F. L. K.	Sch.	[2] C. B. Clark	194	162	105.4	27.4	8.4	5	1866	Camden, N. J	Bangor, Me.
5910		Sch.	C. B. Harrington	23	21	48.6	15.7	5.6	2	1871	Bath, Me	Boston, Mass.
5520		Slp.	C. B. Timpson	21	20	47.5	17.5	4.3	2	1868	Atlantic, N. Y	Patchogue, N. Y.
5752	J. G. V. L.	Sch.	C. B. Wood	236	224	110.6	29.6	9.2	5	1867	Dennisville, N. J	Boston, Mass.
125056		Slp.	C. C. Algier	19	18	41.0	15.6	4.1	2	1872	Glenwood, N. Y	New Bedford, Mass.
125214		Sch.	C. C. Barnes	489	460	168.0	31.0	12.6	6	1873	Manitowoc, Wis	Toledo, Ohio.
126250		Sch.	C. C. Donoho	18	17	45.2	17.2	4.3	2	1884	Laurel, Del	Newbern, N. C.
126706		Slp.	C. C. Leslie	6	6	28.4	10.5	3.9	3	1891	Charleston, S. C	Charleston, S. C.
126612		Slp.	C. C. Pinckney	65	61	64.0	22.6	4.2	2	1890	....do	Do.
126452	K. D. W. J.	Sch.	C. C. Wehrum	395	337	139.0	36.0	10.1	6	1887	Wilmington, Del	New York, N. Y.
5999		Sch.	C. C. Wheeler	61	58	75.0	23.0	5.8	3	1872	St. Michaels, Md	Baltimore, Md.
125665	J. S. W. P.	Bk.	C. D. Bryant	929	823	172.7	37.0	21.0	13	1878	Searsport, Me	San Francisco, Cal.
127394		Sch.	C. D. Maffitt	15	14	47.3	14.1	3.1	1	1899	Shallotte, N. C	Wilmington, N. C.
5834		Slp.	C. E. Homan	16	15	43.0	15.5	4.0	1	1870	Bellport, N. Y	Greenport, N. Y.
5335		Sch.	C. E. Morris	13	12	36.0	12.7	6.0	1	1865	Portland, Me	Calais, Me.
126609		Sch.	C. E. Redfern	680	646	181.0	35.0	13.1	6	1890	West Bay City, Mich	Chicago, Ill.
127291		Slp.	C. E. Spencer	6	6	40.0	13.6	2.8	2	1898	Oriole, Md	Baltimore, Md.
5828		Slp.	C. E. Trumbull	99	94	87.0	24.6	6.5	6	1870	East Boston, Mass	Gloucester, Mass.
127564		Slp.	C. F. Bosman	9	9	43.9	15.4	3.7	7	1901	Pocomoke City, Md	Crisfield, Md.
127086		Sch.	C. F. Cox	12	10	34.9	14.0	5.4	2	1894	Perry, Me	Eastport, Me.
127455		Slp.	C. F. Richardson	9	9	43.0	15.4	3.5	7	1900	Pocomoke City, Md	Crisfield, Md.
125273	J. P. R. H.	*Sch.	C. F. Sargent	1,689	1,572	220.3	41.3	17.9	19	1874	Yarmouth, Me	New York, N. Y.
126492		Slp.	C. F. Wahl	12	12	39.9	15.5	3.8	2	1888	Atlantic City, N. J	Somers Point, N. J.
5847		*Sch.	C. G. King	457	434	163.4	29.3	12.1	7	1870	South Saginaw, Mich	Detroit, Mich.
127339		Slp.	C. G. Smithers	8	8	44.0	14.0	3.0	1	1899	Cape Charles, Va	Cape Charles, Va.
125396		Slp.	C. H. Edwards	76	72	70.0	23.6	7.6	4	1875	Quincy, Mass	Rockland, Me.
126710		Slp.	C. H. Green	19	17	49.3	16 0	4 6	1	1891	Bayport, N. Y	Patchogue, N. Y.
5992		Sch.	C. H. Hackley	207	197	124.8	27.2	8.4	5	1868	Milwaukee, Wis	Milwaukee, Wis.
5737		Sch.	C. H. Malleson	48	45	65.5	21.6	4.8	2	1868	Westfield, N. Y	New York, N. Y.
127571		Sch.	C. H. Mallison	20	19	65.0	17.7	4.9	2	1901	Oriole, Md	Cape Charles, Va.
127724		Slp.	C. H. Roberts	15	11	36.8	15.6	4.2	1	1902	Harris Neck, Ga	Savannah, Ga.
4371		Sch.	C. J. Magill	334	317	141.2	30.4	11.4	5	1863	Cleveland, Ohio	Buffalo, N. Y.
126789		Sch.	C. J. Thomson	16	11	55.5	15.9	4.1	2	1891	St. Peters, Md	Cape Charles, Va.
127732		Sch.	C. L. Bradford	35	22	56.0	19.4	5.5	6	1903	Greenwich, N. J	Bridgeton, N. J.
125079		Slp.	C. L. Huested	9	9	34.5	13.5	3.4	2	1872	Glenwood, N. Y	Perth Amboy, N. J.
127702		Slp.	C. L. Marie	7	7	40.0	15.1	2.9	5	1902	Wittman, Md	Baltimore, Md.
5165		Sch.	C. L. Place	28	27	49.0	20.0	4.4	1	1858	San Francisco, Cal	San Francisco, Cal.
125517		Sch.	C. M. Gillmor	43	40	62.5	19.0	6 8	2	1876	St. George, Me	Boothbay, Me.
125035		Sch.	C. M. Gray	30	28	54.6	18.9	4.8	2	1872	Sedgwick, Me	Bucksport, Me.
125010		Sch.	C. M. Harris	24	23	45.0	16.0	6.8	6	1872	Noank, Conn	New York, N. Y.
126342		Slp.	C. M. Howell	14	8	41.5	16.3	4.5	4	1886	Dividing Creek, N. J	Bridgeton N. J.
4782		Sch.	C. P. Hoffman	41	30	63.0	21.7	5.1	2	1866	Islip, N. Y	Elizabeth City, N. C.
125654		Slp.	C. P. Woodworth	11	10	33.5	14.2	3.9	1	1878	East Rockaway, N. Y	Perth Amboy, N. J.
126127		Sch.	C. R. Bennett	32	31	63.5	17.8	4.5	4	1883	Milford, Del	Chincoteague, Va.
125450		Sch.	C. R. Evans	15	10	48.6	15.7	4.5	3	1875	Jones Creek, Md	Tappahannock, Va.
126450		Sch.	C. R. Lewis	10	6	55.0	14.4	2.8	7	1887	Somerset County, Md	Crisfield, Md.
127406		Sch.	C. R. Prouty	5	5	35.0	12.0	2.7	1	1899	Indianola, Tex	Port Lavaca, Tex.
126862		*Sch.	C. R. R. of N. J. No. 1	852	817	192.1	34.6	16.0	3	1892	Noank, Conn	New York, N. Y.
200291		*Sch.	C. R. R. of N. J. No. 2	958	866	193.9	35.0	17.6	3	1903	....do	Do.
126873		*Sch.	C. R. R. of N. J. No. 3	852	817	192.1	34.6	16.0	3	1892	....do	Do.
126890		*Sch.	C. R. R. of N. J. No. 4	685	654	159.8	33.9	16.0	3	1892	....do	Do.
126891		*Sch.	C. R. R. of N. J. No. 5	685	654	159.8	33.9	16.0	3	1892	....do	Do.
126906		*Sch.	C. R. R. of N. J. No. 6	685	654	159.8	33.9	16.0	3	1892	....do	Do.
126907		*Sch.	C. R. R. of N. J. No. 7	685	654	159.8	33.9	16.0	3	1892	....do	Do.
127357	K. P. F. W.	*Sch.	C. R. R. of N. J. No. 8	953	861	193.7	35.0	17.6	3	1899	....do	Do.
126920		*Sch.	C. R. R. of N. J. No. 9	685	654	159.8	33.9	16.0	3	1892	....do	Do.
126987		*Sch.	C. R. R. of N. J. No. 10	862	828	194.6	34.6	16.0	3	1893	....do	Do.
126997		*Sch.	C. R. R. of N. J. No. 11	862	828	194.6	34.6	16.0	3	1893	....do	Do.

[1] Formerly schooner William G. Tufts.

[2] Formerly schooner Dick Williams.

Digitized by Google

MERCHANT **SAILING** VESSELS OF THE UNITED STATES—Continued.

Official No.	Signal letters.	Rig.	Name of vessel.	Gross tonnage.	Net tonnage.	Length.	Breadth.	Depth.	Crew.	When built.	Where built.	Home port (where permanent document issues).
						Feet.	*Feet.*	*Feet.*				
127002		*Sch.	C. R. R. of N. J. No. 12	862	828	192.6	34.6	16.0	3	1893	Noank, Conn	New York, N. Y.
127366		*Sch.	C. R. R. of N. J. No. 14	953	861	193.7	35.0	17.6	3	1899	do	Do.
127433	K.Q.D.B.	*Sch.	C. R. R. of N. J. No. 15	953	861	193.7	35.0	17.6	7	1900	do	Do.
126992	K. L. S. G.	Sch.	C. S. Holmes	430	376	162.8	37.0	11.5	8	1893	Port Blakeley, Wash	San Francisco, Cal.
126562		Slp.	C. S. Parnell	10	9	34.9	13.1	4.0	4	1889	Port Republic, N. J	Newport News, Va.
125948		Sch.	C. S. Tyler	14	9	56.4	13.0	4.2	6	1881	Crisfield, Md	Crisfield, Md.
5912		Slp.	C. T. Derry	58	55	69.0	21.8	5.0	3	1871	Boston, Mass	Boston, Mass.
200587		Sch.	C. T. Eure	13	11	43.7	14.7	3.6	3	1903	Portsmouth, Va	Norfolk, Va.
200637		Sch.	C. T. Herman	13	10	49.8	13.0	3.3	2	1903	Shallotte, N. C	Wilmington, N. C.
126539	K.G.D.S.	Sch.	C. T. Hill	140	133	93.0	30.2	7.5	6	1889	San Francisco, Cal	San Francisco, Cal.
202499		Slp.	C. T. Ingram	7	5	38.5	11.2	3.3	2	1905	Coke, Va	Newport News, Va.
127160		Slp.	C. T. Lankford	7	5	35.2	13.3	3.6	4	1896	Fairmount, Md	Crisfield, Md.
126217		Slp.	C. V. Owens	7	7	30.0	12.0	3.0	2	1884	Norfolk County, Va	Norfolk, Va.
126448		Slp.	C. W. Baker	5	5	28.2	13.2	3.3	1	1887	Patchogue, N. Y	Patchogue, N. Y.
126690		Slp.	C. W. Barnes	7	6	37.0	13.3	3.4	4	1890	Somerset County, Md	Crisfield, Md.
127650		Slp.	C. W. Crockett	9	9	45.0	15.8	3.9	5	1902	Pocomoke City, Md	Do.
4139		Sch.	C. W. Dexter	91	77	79.7	21.2	7.1	3	1858	Bowdoinham, Me	Calais, Me.
127462		Slp.	C. W. Feddeman	9	6	45.5	14.5	3.2	1	1900	Dreka, Va	Cape Charles, Va.
127699		Slp.	C. W. Roamer	7	5	44.0	12.0	3.0	1	1902	do	Do.
125980		Sch.	C. W. Seward	18	17	58.1	15.7	3.0	4	1881	Madison, Md	Baltimore, Md.
125154		Sch.	C. W. Stevenson	27	18	56.4	19.3	5.8	2	1873	Somerset County, Md	Alexandria, Va.
125178		Sch.	C. W. Willey	46	44	67.5	21.4	6.0	2	1873	Talbot County, Md	Baltimore, Md.
126343		Slp.	C. and H. Elmer	11	6	35.2	15.2	4.0	3	1886	Fairton, N. J	Bridgeton, N. J.
5092		Sch.	C. and R. Tarbox	31	29	50.0	16.5	6.7	3	1855	Westport, Me	Eastport, Me.
126203		Sch.	C. W. and S. Peace	21	13	47.3	18.0	4.9	5	1884	Cedarville, N. J	Bridgeton, N. J.
5527		Slp.	Cacilda	6	6	30.0	11.8	3.0	1	1867	Norfolk, Va	Norfolk, Va.
203447	K.V.P.D.	*Sch.	Cacoosing	721	623	177.0	35.0	14.2	3	1906	Noank, Conn	Philadelphia, Pa.
4400		Sch.	Cadet	38	28	59.6	18.4	6.0	3	1864	Somerset County, Md	Baltimore, Md.
200352		*Sch.	Cairo	18	11	52.0	18.7	3.4	4	1903	Biloxi, Miss	New Orleans, La.
127741		Slp.	Cake Walk	10	7	32.0	11.4	6.0	1	1903	Bremen, Me	Deer Isle, Me.
200003		Slp.	Cake Walk	7	5	34.2	9.0	2.5	1	1900	Tilghman, Md	Tappahannock, Va.
126449		Sch.	Caldwell H. Colt	64	61	79.0	21.5	9.1	6	1887	Greenpoint, N. Y	Pensacola, Fla.
4602	H.D.K.N.	Bk.	California (whaling)	366	348	114.4	28.1	18.0	35	1842	New Bedford, Mass	New Bedford, Mass.
125817		Slp.	Calista	7	7	32.0	13.0	3.1	2	1880	Bluepoint, N. Y	Greenport, N. Y.
126824		Slp.	Calista R	5	5	27.0	12.0	3.0	1	1891	Patchogue, N. Y	Bridgeport, Conn.
126406		Sch.	Calla	42	27	69.1	22.6	4.4	4	1886	Bonfouca, La	Gulfport, Miss.
125080		Slp.	Callena	12	7	37.0	15.1	4.6	3	1872	Leesburg, N. J	Bridgeton, N. J.
127539		Slp.	Calliope	7	5	32.0	12.2	2.4	4	1887	Rockport, Tex	Port Lavaca, Tex.
127420	K.P.T.B.	Sch.	Calumet	1,241	1,094	190.4	40.1	18.9	14	1900	Bath, Me	Boston, Mass.
125199		Sch.	Calvert	70	67	78.0	22.0	7.9	4	1873	Baltimore, Md	Baltimore, Md.
127573		Slp.	Calvert	7	7	36.0	14.5	2.6	4	1901	Cambridge, Md	Do.
126207		Sch.	Calvin Chesnut	57	54	76.0	24.0	6.2	4	1884	Pocomoke City, Md	Crisfield, Md.
5939	J.K.T.V.	Sch.	Calvin P. Harris	465	400	138.5	33.2	15.2	6	1871	Bath, Me	Marblehead, Mass.
96232	K.M.V.F.	Sch.	[1] Calypso	26	25	57.3	17.2	5.7	6	1893	Groton, Conn	Wilmington, N. C.
126167		Slp.	Calypso	9	8	40.0	13.8	3.5	6	1883	Cambridge, Md	Crisfield, Md.
126895		Slp.	Calypso	6	6	30.0	10.1	5.4	2	1892	Bremen, Me	Deer Isle, Me.
127614	K.R.M.N.	Sch.	Camano	730	631	184.7	39.4	14.2	8	1902	Port Blakeley, Wash	Port Townsend, Wash.
127708		Sch.	Cambria	8	5	35.4	13.5	2.7	3	1902	Biloxi, Miss	New Orleans, La.
125027		*Sch.	Camden	694	659	190.2	33.5	14.5	4	1872	Cleveland, Ohio	Boston, Mass.
127038		Sch.	Camelia A	14	13	45.8	14.4	3.6	3	1894	Biloxi, Miss	Gulfport, Miss.
125689	J.T.C.N.	Sch.	[2] Cameo	243	200	111.5	27.1	10.5	6	1878	Bath, Me	New Bedford, Mass.
126724		Slp. y.	Camilla	8	8	34.3	11.0	5.6	2	1890	Boston, Mass	Stamford, Conn.
201935	K.T.S.V.	Sch.	Camilla May Page	688	567	175.9	36.5	14.2	7	1905	Bath, Me	Bath, Me.
4699		Slp.	Canada	32	31	48.0	21.1	5.8	2	1851	Brooklyn, N. Y	New York, N. Y.
126912		Sch.	Canary	13	9	41.8	17.8	3.7	4	1892	Hickory Point, Miss	Gulfport, Miss.
126853		*Sch.	Canisteo	671	643	158.2	33.8	15.8	3	1891	Noank, Conn	New York, N. Y.
127478		Slp.	Cannon	5	5	35.6	12.9	2.3	2	1900	Cambridge, Md	Crisfield, Md.
126289		Sch.	Canopus	71	47	77.8	21.5	8.1	15	1885	Gloucester, Mass	Gloucester, Mass.
4604	H.D.K.Q.	Bk.	Canton (whaling)	238	226	103.1	24.8	15.4	31	1835	Baltimore, Md	New Bedford, Mass.
127316	K.N.V.L.	*Sch.	Canton	531	448	167.0	34.6	11.5	2	1899	Noank, Conn	Fall River, Mass.
126326		Sch.	Cape Charles	29	20	60.6	18.3	5.5	2	1885	Pocomoke City, Md	Newbern, N. C.
4345		Sch.	Cape Horn	202	192	121.4	25.4	9.7	5	1857	Huron, Ohio	Grand Haven, Mich.
200208		Sch.	Cape Horn	77	51	85.5	21.3	10.0	6	1903	Essex, Mass	Galveston, Tex.
125633		Sch.	Capeville	15	14	47.0	15.0	3.1	3	1870	Capeville, Va	Newport News, Va.
201120		Sch. y.	Capitola	31	31	49.2	16.2	3.0	0	1904	New Baltimore, Mich	Detroit, Mich.
204245		Slp.	Capricho	7	7	33.5	12.0	5.0	1	1907	Culebra, P. R	San Juan, P. R.
126199		Sch.	Captain	41	39	65.9	18.4	6.5	3	1884	Baltimore, Md	Tappahannock, Va.
126993		Slp.	Captain Ben	45	43	65.2	20.0	6.7	3	1893	Scranton, Miss	Wilmington, Del.
126901		Sch.	Captain Sam	8	8	41.8	11.2	3.5	2	1892	Cedar Keys, Fla	Cedar Keys, Fla.
150780		Sch.	[3] Cara II	24	21	54.2	14.0	7.6	3	1898	South Boston, Mass	New York, N. Y.
201867		Slp. y.	Cara-Mia	7	7	36.2	8.7	5.3	1	1905	Bristol, R. I	Do.
126817		Slp.	Carabelle	9	8	33.0	11.7	4.2	3	1891	Carabelle, Fla	Key West, Fla.
125936		Sch.	Caradora	56	53	74.1	22.6	5.7	3	1881	St. Michaels, Md	Baltimore, Md.
127525	K.Q.S.N.	*Sch.	Cardenas	1,576	1,428	245.9	43.2	19.0	6	1901	Bath, Me	Fall River, Mass.
4435		Sch.	Caressa	53	51	68.0	20.0	6.2	2	1846	Seaville, Me	Deer Isle, Me.
200737		Sch.	Carey	31	21	57.0	19.0	5.4	11	1904	Dorchester, N. J	Camden, N. J.

[1] Formerly schooner-yacht Her Royal Highness.

[2] Formerly {a schooner Cameo. b British schooner Cameo.

[3] Formerly schooner-yacht {a Priscilla II. b Rondina.

Digitized by Google

MERCHANT **SAILING** VESSELS OF THE UNITED STATES—Continued.

Official No.	Signal letters.	Rig.	Name of vessel.	Gross tonnage.	Net tonnage.	Length.	Breadth.	Depth.	Crew.	When built.	Where built.	Home port (where permanent document issues).
						Feet.	*Feet.*	*Feet.*				
125844		Sch.	Carey Saddler	19	18	53.0	15.7	4.5	2	1880	St. Michaels, Md	Baltimore, Md.
202422		Sch.	Carita	11	11	45.0	13.8	3.0	1	1905	Morehead City, N. C	Beaufort, N. C.
127669		Slp.	Carl	7	7	36.3	12.0	2.3	1	1902	Beaufort, N. C	Do.
127460		Slp.	Carl Castillo	8	8	42.0	15.2	3.2	6	1897	St. Patricks Creek, Md	Crisfield, Md.
127292		Slp. y.	Carl E	6	5	27.5	11.5	2.9	1	1898	Patchogue, N. Y	New York, N. Y.
5605		Sch.	Carl W. Keach	21	15	52.2	18.7	5.7	1	1857	Somerset County, Md	Tappahannock, Va.
126344	K.D.H.Q.	Sch.	Carleton Bell (whaling)	139	104	93.7	24.5	9.3	21	1886	Bath, Me	New Bedford, Mass.
126322		Sch.	Carlie and Virginia	9	5	48.5	12.6	3.5	1	1885	Somerset County, Md	Annapolis, Md.
126272	K. D.Q. S.	Sch. y.	[1]Carlotta	43	41	67.0	16.5	9.0	7	1885	Greenpoint, N. Y	New York, N. Y.
127660		Sch.	[2]Carmelita	26	24	45.0	13.6	5.5	3	1882	Mayaguez, P. R	San Juan, P. R.
127667		Slp.	[3]Carmelita	9	9	34.5	9.0	3.8	2	1902	Loisa, P. R	Do.
127749		Slp.	Carmelita	6	6	29.9	10.7	4.6	1	1903	Bristol, Me	Damariscotta, Me.
126634		Slp.	Carmen	6	5	28.6	10.8	3.5	6	1878	Boston, Mass	Key West, Fla.
127596		Slp.	Carmen	18	17	38.0	13.0	6.0	4	1883	Humacao, P. R	San Juan, P. R.
203176		Slp. y.	†Carmita	7	6	33.8	8.2	6.0	1	1906	Boston, Mass	Philadelphia, Pa.
126311		Slp.	Carola	5	5	28.0	12.6	3.0	0	1885	Patchogue, N. Y	Patchogue, N. Y.
204031		Slp.	Carolina	6	6	35.8	11.0	2.6	2	1907	Punta Gorda, Fla	Key West, Fla.
126830		Sch.	Caroline	13	13	36.0	12.6	5.7	2	1892	Tacoma, Wash	Port Townsend, Wash.
127676	K.R.V.G.	Sch.	Caroline	511	434	163.1	38.0	11.6	7	1902	Port Blakeley, Wash	San Francisco, Cal.
203451		*Sch.	Caroline Anderson	33	22	57.0	20.8	4.5	2	1906	Madisonville, La	Gulfport, Miss.
125302		Sch.	Caroline Augusta	27	26	57.0	15.5	5.4	1	1874	Gravesend, N. Y	Patchogue, N. Y.
126633		Sch.	Caroline Butler	49	47	68.0	23.9	6.8	2	1890	New London, Conn	New London, Conn.
125642		Sch.	Caroline Dixon	47	45	59.0	22.0	4.7	2	1878	San Francisco, Cal	San Francisco, Cal.
5798	J. H. M. N.	Sch.	Caroline Gray	327	277	115.7	26.8	14.1	6	1869	Rockland, Me	Rockland, Me.
4806		Slp.	Caroline Howell	8	8	33.0	12.0	3.0	1	.....	Fire Island, Me	Perth Amboy, N. J.
4737		Sch.	Caroline Kreischer	36	34	56.4	20.6	4.9	2	1854	Staten Island, N. Y	Castine, Me.
126341		Sch.	Caroline Vought	83	48	79.5	23.0	8.0	17	1886	Boothbay, Me	Greenport, N. Y.
5981		Sch.	Caroline H. Mears	32	20	55.6	18.8	5.0	7	1871	Bridgeton, N. J	Cape Charles, Va.
127393		Sch.	Carolyn	15	10	48.0	14.0	3.6	2	1899	Beaufort, N. C	Wilmington, N. C.
125077	J. M. N. V.	Bk.	Carondelet	1,438	1,292	202.5	40.5	24.0	14	1872	Newcastle, Me	Port Townsend, Wash.
125260		Slp.	Carrie	19	18	55.1	14.8	3.2	6	1873	Philadelphia, Pa	Baltimore, Md.
125856		Sch.	Carrie	8	8	52.0	14.0	4.0	2	1879	Calvert County, Md	Annapolis, Md.
126036		Slp.	Carrie	27	23	64.7	21.4	4.4	2	1882	Havre de Grace, Md	Elizabeth City, N. C.
126060		Sch.	Carrie	101	96	93.1	23.7	6.6	4	1882	Cambridge, Md	Seaford, Del.
126112		Sch.	Carrie	17	15	47.2	15.2	3.5	2	1883	Fish River, Ala	Mobile, Ala.
126202		Sch.	Carrie	13	8	42.0	14.0	4.1	4	1884	Goshen, N. J	Wilmington, Del.
126429		Sch.	Carrie	27	25	47.5	16.3	6.1	1	1887	Tottenville, N. Y	Greenport, N. Y.
126478		Slp.	Carrie	6	5	23.5	12.3	4.3	1	1888	Noank, Conn	New Haven, Conn.
126659		Sch.	Carrie	8	8	38.5	13.6	3.0	1	1890	Currituck County, N. C	Elizabeth City, N. C.
127017		Slp.	Carrie	7	6	26.0	12.6	4.1	2	1893	Groton, Conn	New London, Conn.
127401		Slp.	Carrie	6	6	37.9	11.6	2.6	1	1900	Swansboro, N. C	Beaufort, N. C.
126526		Sch.	Carrie A	9	8	41.0	14.5	3.4	3	1888	Dauphin Island, Ala	Mobile, Ala.
127382		Slp.	Carrie B	7	6	29.7	10.6	4.0	1	1899	Bristol, Me	Damariscotta, Me.
127515		Sch.	Carrie Bell	9	5	43.0	11.0	3.0	2	1899	Reedville, Va	Tappahannock, Va.
200542		Sch.	Carrie Bell	7	7	43.0	15.4	2.9	1	1903	Tivoli, Tex	Port Lavaca, Tex.
125969		Sch.	Carrie C	75	71	73.2	22.2	7.7	16	1882	Essex, Mass	Gloucester, Mass.
125309	J. Q. L. P.	*Sch.	[4]Carrie Clark	1,298	1,260	188.0	39.6	24.1	3	1874	Waldoboro, Me	New York, N. Y.
127159		Sch.	Carrie Coulbourn	24	16	63.2	16.5	4.9	8	1896	Oriole, Md	Crisfield, Md.
127070		Slp.	Carrie D	7	6	28.7	10.8	3.0	2	1889	St. Augustine, Fla	Key West, Fla.
125964		Sch.	Carrie E	10	9	39.0	13.4	4.8	5	1881	Beverly, Mass	Gloucester, Mass.
126654		Slp.	Carrie Egner	8	7	33.6	12.6	4.1	2	1890	Camden, N. J	Somers Point, N. J.
5889		Sch.	Carrie Farson	32	22	65.0	20.0	4.4	3	1870	Marcushook, Pa	Newbern, N. C.
201503		Sch.	Carrie Grannis	11	11	47.8	11.8	3.0	1	1904	Smyrna, N. C	Beaufort, N. C.
126972		Slp.	Carrie H	5	5	29.2	9.5	4.6	2	1893	Brooksville, Me	Deer Isle, Me.
201736		Slp.	Carrie H	6	6	32.0	12.2	3.0	1	1905	Patchogue, N. Y	Patchogue, N. Y.
126280		Sch.	Carrie Haley	13	8	44.0	15.8	4.1	4	1885	Leesburg, N. J	Camden, N. J.
91547		Slp.	Carrie L	7	6	30.2	13.4	3.2	1	1883	Bayshore, N. Y	Patchogue, N. Y.
126084		Sch.	[5]Carrie L	75	71	83.8	25.4	6.4	4	1882	Church Creek, Md	Tappahannock, Va.
127107		Sch.	Carrie L	8	8	33.8	11.0	2.8	4	1895	Port Clinton, Ohio	Erie, Pa.
125066		Slp.	Carrie Louise	11	11	40.2	14.2	3.8	2	1872	Perth Amboy, N. J	Newport News, Va.
126433		Slp.	Carrie M	6	5	30.7	13.4	3.0	1	1887	Patchogue, N. Y	Patchogue, N. Y.
127161		Slp.	Carrie Marie	8	8	39.6	14.3	3.1	4	1896	Wittman, Md	Baltimore, Md.
5868		Slp.	Carrie May	7	6	34.0	14.0	3.0	1	1866	Boothbay, Me	Salem, Mass.
126293		Sch.	Carrie May	35	33	56.8	20.7	5.1	2	1885	Jonesboro, Me	Mount Desert Ferry, Me.
127681		Slp.	Carrie Mears	14	10	53.5	16.3	3.5	1	1902	Pocomoke City, Md	Cape Charles, Va.
127009		Sch.	Carrie Moore	28	26	64.5	17.5	5.2	5	1893	Baltimore, Md	Baltimore, Md.
125659		Slp.	Carrie N	6	5	30.6	12.4	2.8	2	1875	Sayville, N. Y	Greenport, N. Y.
126735		Slp.	Carrie O	8	7	29.2	13.1	3.4	2	1891	Port Jefferson, N. Y	Bridgeport, Conn.
127209		Slp.	Carrie Price	7	7	39.5	14.3	3.5	5	1897	Hollands Island, Md	Crisfield, Md.
5774		Sch.	Carrie Revell	26	18	54.6	19.9	5.1	4	1869	Somerset County, Md	Baltimore, Md.
126068	J. W. N. K.	Sch.	Carrie Strong	473	412	151.0	35.3	12.2	7	1882	Thomaston, Me	Thomaston, Me.
126775		Slp.	Carrie Van Voorhis	9	8	34.2	13.2	3.0	1	1883	Nyack, N. Y	New York, N. Y.
125798	J. T. Q. L.	Bk.	Carrie Winslow	943	825	173.7	34.5	20.7	12	1880	Deering, Me	Portland, Me.
4906		Slp.	Carrie Young	6	6	34.0	11.3	3.0	4	1865	Norfolk, Va	Newport News, Va.
126089	K. B.C. F.	Sch.	Carrie A. Bucknam	287	235	128.0	29.2	10.5	6	1882	Verona, Me	Bucksport, Me.

[1] Formerly schooner Carmelita.
[2] Formerly Spanish schooner Carmelita.
[3] Formerly Spanish sloop Carmelita.
[4] Formerly {a ship Carrie Clark. b German bark Anna.}
[5] Formerly sloop Montauk.
† Exempt, June 30, 1907.

Digitized by Google

MERCHANT **SAILING** VESSELS OF THE UNITED STATES—Continued.

Official No.	Signal letters.	Rig.	Name of vessel.	Gross tonnage.	Net tonnage.	Length.	Breadth.	Depth.	Crew.	When built.	Where built.	Home port (where permanent document issues).
						Feet.	Feet.	Feet.				
126413	K.D.Q.W.	Sch.	Carrie A. Lane	802	703	178.2	35.9	17.3	8	1887	Bath, Me	New York, N. Y.
126024	J.W.C.H.	Sch.	Carrie A. Norton	559	467	158.9	33.3	12.0	7	1882	....do	Providence, R. I.
203750		Sch.	Carrie B. Belle	12	7	47.5	13.6	3.0	2	1906	Avon, N. C	Elizabeth City, N. C.
126794		Sch.	Carrie B. Welles	41	39	66.2	18.7	7.8	6	1891	Boothbay, Me	Pensacola, Fla.
5953	J. L. C. M.	Sch.	Carrie C. Miles	106	101	89.8	25.2	8.1	3	1871	East Boston, Mass	Rockland, Me.
75647		Sch.	[1]Carrie C. Pinto	10	10	43.0	16.0	3.9	2	1874	Crisfield, Md	Cape Charles, Va.
126260	K.C.R.N.	Sch.	Carrie C. Ware	185	155	105.4	28.7	8.4	5	1884	Cherryfield, Me	Machias, Me.
126651	K.H.G.M.	Sch.	Carrie E. Look	530	457	154.6	35.2	12.0	7	1890	Rockland, Me	Rockland, Me.
24229		Sch.	[2]Carrie E. McClean	77	73	73.5	26.0	6.0	3	1851	Poughkeepsie, N. Y	New York, N. Y.
5584		Sch.	Carrie E. Wright	58	44	77.5	23.4	5.6	2	1868	Churchcreek, Md	Newport News, Va.
4545		Sch.	Carrie F. Roberts	52	49	69.4	19.9	7.3	11	1866	Bath, Me	Marblehead, Mass.
125447		Sch.	Carrie H. Annis	24	23	46.5	16.6	5.2	3	1875	Chester, Conn	Providence, R. I.
126832		Slp.	Carrie H. T. B	6	6	29.8	13.0	3.3	1	1892	Patchogue, N. Y	Patchogue, N. Y.
5449		Sch.	Carrie L. Payson	11	10	39.4	14.0	4.5	3	1876	Portland, Me	Hyannis, Mass.
126523		Sch.	Carrie L. Shane	6	6	44.0	10.6	3.0	4	1884	Somerset County, Md	Crisfield, Md.
5919		Sch.	Carrie S. Allen	24	22	47.9	16.4	5.8	5	1871	Harpswell, Me	Tampa, Fla.
126471		Sch.	Carrie S. Morse	56	42	84.0	22.5	5.7	3	1888	Pocomoke City, Md	Crisfield, Md.
126834		Slp.	Carrie S. Rogers	6	5	25.8	10.4	4.4	1	1890	Vinalhaven, Me	Vinal Haven, Me.
4136		Sch.	Carrie T. Rogers	12	12	39.0	13.9	4.4	3	1867	Georgetown, Me	New York, N. Y.
126423		Sch.	Carrie W. Babson	90	62	80.8	23.4	8.6	13	1887	Boothbay, Me	Tampa, Fla.
126331		Sch.	Carrie and Annie	95	90	82.4	22.9	8.6	17	1885	Essex, Mass	San Francisco, Cal.
126152		Sch.	Carrie and Belle	104	99	88.8	24.0	6.6	3	1883	Cambridge, Md	Baltimore, Md.
4334		Sch.	Carrier	187	177	123.0	26.0	8.6	5	1865	Marine City, Mich	Chicago, Ill.
5147		Sch.	Carrier Dove	54	51	69.0	22.7	5.3	3	1864	San Francisco, Cal	San Francisco, Cal.
126187		Sch.	Carrier Dove	86	82	81.4	22.5	8.5	4	1884	Essex, Mass	Seattle, Wash.
126675	K.H.P.N.	Sch.	Carrier Dove	707	634	188.7	39.0	14.2	10	1890	Port Blakeley, Wash	San Francisco, Cal.
127172		*Sch.	CARRINGTON	3,180	2,861	352.0	44.2	21.8	9	1897	Chicago, Ill	Duluth, Minn.
126960		Sch.	Carroll	10	9	46.0	14.5	3.8	3	1893	Pocomoke City, Md	Tappahannock, Va.
127601		Sch.	Carroll C	19	13	48.6	16.9	3.6	2	1901	Biloxi, Miss	Gulfport, Miss.
127206		Slp.	Carroll T	7	7	37.5	14.5	3.6	3	1897	Fairmount, Md	Tappahannock, Va.
127211		Slp.	Carrol Todd	6	6	39.7	12.9	3.0	3	1897	Holland Island, Md	Crisfield, Md.
125590		Sch.	Carro True	21	20	47.0	18.0	4.1	2	1877	San Francisco, Cal	San Francisco, Cal.
15823		Sch. y.	[3]Casella	33	31	60.7	17.8	6.9	4	1872	Bristol, R. I	Boston, Mass.
5286		Sch.	Cashier	24	15	48.5	16.5	4.7	4	1849	Cedarville, N. J	Bridgeton, N. J.
127387		Slp.	Cassie B	8	7	32.0	11.6	4.2	1	1899	Bristol, Me	Damariscotta, Me.
5251	H.T.L.W.	Sch.	Catawamteak	148	119	88.0	22.8	8.8	4	1864	Rockland, Me	Rockland, Me.
127540		Slp.	Catharina	5	5	28.9	11.9	2.4	3	1879	Galveston, Tex	Port Lavaca, Tex.
125422		Slp.	Catharine	7	5	31.0	12.0	3.9	3	1875	Wilmington, Del	Wilmington, Del.
126694		Lgr.	Catharine	6	5	27.0	9.3	3.3	1	1890	Morgan City, La	Brashear, La.
127239		Slp.	Catharine Bundy	13	12	38.0	12.0	3.2	2	1898	Urbanna, Va	Tappahannock, Va.
126387		Slp.	Catharine Davis	5	5	35.0	12.0	2.3	2	1886	Pocomoke City, Md	Chincoteague, Va.
126926		Sch.	Catharine E. Shores	10	9	52.5	14.2	3.2	5	1892	Oriole, Md	Crisfield, Md.
4437		Sch.	Catherine	82	78	78.6	23.2	7.0	2	1833	Belfast, Me	Ellsworth, Me.
126527		Slp.	Catherine	7	7	31.5	11.6	3.7	2	1888	Charleston, S. C	Charleston, S. C.
127589		Slp.	Catherine	12	12	49.5	15.5	4.2	1	1901	Pocomoke City, Md	Crisfield, Md.
126315		Slp.	Catherine Allen	5	5	28.5	13.0	2.8	1	1885	Portsmouth, Va	Norfolk, Va.
201004		Sch.	Catherine Burke	130	92	101.0	24.2	11.2	22	1904	Essex, Mass	Boston, Mass.
5154		Sch.	Catherine Miller	35	33	61.0	18.7	4.4	1	1850	San Rafael, Cal	San Francisco, Cal.
200797		Sch.	Catherine D. Enos	45	45	62.0	19.0	8.4	12	1904	Gloucester, Mass	Gloucester, Mass.
201457	K.T.L.D	Sch.	Catherine M. Monahan	896	769	185.0	38.0	18.8	1	1904	Mystic, Conn	Providence, R. I.
127679	K.R.W.B.	Sch.	Catherine and Ellen	145	106	113.6	26.7	11.5	18	1902	Essex, Mass	Boston, Mass.
127284		Sch.	Cathleen	16	11	46.0	16.5	4.0	2	1898	Smyrna, N. C	Newburn, N. C.
126965		Slp.	Caution	6	6	32.8	12.4	3.5	2	1886	Centerport, N. Y	Bridgeport, Conn.
126464		Slp.	Cavalier	8	5	38.0	12.3	3.0	2	1887	Northumberland County, Va	Tappahannock, Va.
126469		Sch.	Cavalier	50	48	65.0	20.1	9.3	6	1887	Glen Cove, N. Y	Pensacola, Fla.
200899		Sch.	Cavalier	135	96	105.2	25.0	11.2	20	1904	Essex, Mass	Gloucester, Mass.
126254		Sch.	Cavallo	5	5	47.3	11.6	4.0	1	1884	Cedar Keys, Fla	Tampa, Fla.
126781		Sch.	Caviare	62	59	74.3	20.7	8.7	7	1891	Essex, Mass	Pensacola, Fla.
200192		*Sch.	Cayuga	16	11	47.0	17.1	3.7	4	1903	Biloxi, Miss	Gulfport, Miss.
125958		Sch.	Cazador	31	30	60.1	19.5	4.2	2	1881	Wolf River, Miss	Brashear, La.
125188		Sch.	Cecelia	6	5	33.0	11.0	3.0	1	1873	Mobile, Ala	Mobile, Ala.
125352		Sch.	Cecelia	16	15	43.8	16.0	4.9	2	1874	Santa Rosa County, Fla	Tampa, Fla.
126673		Sch.	Cecelia	47	44	66.3	21.2	6.0	3	1890	Chestertown, Md	Baltimore, Md.
127385		Sch.	Cecil	17	9	49.6	15.7	4.5	1	1899	Mount Pleasant, N. C	Newberne, N. C.
126845		Slp.	Cecil May	7	7	34.6	12.4	3.0	1	1892	Nansemond County, Va	Norfolk, Va.
126059		Sch.	Cecil H. Low	79	75	78.6	22.2	8.1	12	1882	Essex, Mass	Gloucester, Mass.
127197		Cat.	Cecile	6	6	29.5	12.9	3.5	1	1897	Patchogue, N. Y	Patchogue, N. Y.
126234		Sch.	Cecile Delpit	29	18	56.2	20.7	4.0	3	1884	Madisonville, La	New Orleans, La.
126175		Slp.	Cecilia	6	6	31.0	11.5	3.6	1	1883	Washington, D. C	Annapolis, Md.
125045		Sch.	Cecilia Maria	23	22	48.0	16.2	3.7	1	1871	San Francisco, Cal	San Francisco, Cal.
127715	K.S.D.M.	Sch.	Cecilia Sudden	643	545	172.0	38.3	13.2	9	1902	Fairhaven, Wash	Do.
5982		Sch.	Cecilia B. Sheppard	29	18	52.8	19.2	4.8	5	1870	Dorchester, N. J	Chincoteague, Va.
127484		Slp.	Cecrops	7	7	36.5	13.6	2.7	5	1900	Hoopers Island, Md	Crisfield, Md.
202352		Slp.	Celesta May	8	5	30.5	11.2	6.0	1	1905	Friendship, Me	Waldoboro, Me.
125919		Slp.	Celia	34	32	52.0	19.0	5.8	1	1881	Essex, Conn	Fall River, Mass.
127384		Slp.	Celia	7	7	33.5	12.8	3.4	5	1899	Claiborne, Md	Newport News, Va.
126615	K.H.B.G.	Sch.	Celia F	412	353	145.7	34.4	12.0	6	1890	Brewer, Me	Bangor, Me.
127622		*Sch.	Cellena L	13	8	43.5	15.8	2.8	4	1902	Handsboro, Miss	Gulfport Miss.

[1] Formerly schooner J. F. Tull. [2] Formerly schooner Thomas Jefferson. [3] Formerly schooner-yacht Latona.

Digitized by Google

MERCHANT **SAILING** VESSELS OF THE UNITED STATES—Continued.

Official No.	Signal letters.	Rig.	Name of vessel.	Gross tonnage.	Net tonnage.	Length.	Breadth.	Depth.	Crew.	When built.	Where built.	Home port (where permanent document issues).
						Feet.	*Feet.*	*Feet.*				
125279		Sch.	Celt	11	10	39.6	10.8	4.3	0	1867	Lapointe, Wis	Duluth, Minn.
126064		Lgr.	Celvina	6	6	33.0	10.5	3.2	1	1882	Grand Caillou, La	Brashear, La.
125415	J. R. C. M.	Bkn.	Centennial	1,286	1,138	190.4	38.0	24.0	8	1875	East Boston, Mass	San Francisco, Cal.
125476	J. R. P. K.	Sch.	Centennial	115	86	88.0	23.5	8.8	4	1876	Essex, Mass	Lubec, Me.
125479		Sch.	Centennial	17	16	43.6	15.1	4.0	9	1876	Key West, Fla	Key West, Fla.
125482		Slp.	Centennial	24	23	50.3	16.2	2.9	1	1876	Bath, Me	Boston, Mass.
125527		Sch.	Centennial	10	9	32.2	11.2	5.3	3	1876	St. George, Me	Marblehead, Mass.
125544		Sch.	Centennial	14	13	48.9	13.4	3.2	3	1876	Beaufort, N. C	Newbern, N. C.
125549		Sch.	Centennial	9	8	32.0	11.8	5.0	1	1876	Lubec, Me	Machias, Me.
125692		Sch.	Centennial	9	6	51.5	13.8	3.0	2	1878	Crisfield, Md	Annapolis Md.
126392		Sch.	Centre Fire	8	8	39.0	9.0	3.4	2	1886	Hicks Wharf, Va	Cape Charles, Va.
4761		Sch.	Centurion	44	42	60.0	22.8	5.5	2	1857	Westfield, N.Y	Newport News, Va.
4786		Slp.	Ceres	47	44	55.3	24.0	6.0	1	1855	Greenpoint, N. Y	New York, N. Y.
5052		Slp.	Ceres	12	11	39.0	15.9	4.2	2	1868	New London, Conn	Greenport, N. Y.
4349		Sch.	Challenge	87	82	87.5	22.7	7.2	2	1852	Manitowoc, Wis	Milwaukee, Wis.
5935		Sch.	Challenge	18	17	40.0	15.5	4.3	1	1871	San Francisco, Cal	San Francisco, Cal.
125556		Sch.	Challenge	10	9	41.4	14.1	3.4	2	1876	Crisfield, Md	Norfolk, Va.
126142		Slp.	Challenge	6	6	36.7	13.0	3.1	1	1883	Cape Lookout, N. C	Cape Charles, Va.
126339		Sch.	Challenge	39	37	62.5	17.4	6.1	4	1885	Seattle, Wash	Unalaska, Alaska.
127374		Lgr.	Challenge	5	5	34.0	11.3	3.6	1	1899	Wax Bayou, La	Brashear, La.
127555		Slp.	Challenge	10	6	28.9	11.0	3.0	1	1901	Edgecomb, Me	Wiscasset, Me.
5488		Sch.	Champion	44	42	64.5	23.0	4.5	2	1867	San Francisco, Cal	San Francisco, Cal.
5936		Sch.	Champion	34	33	58.0	20.7	5.5	5	1870	Key West, Fla	Key West, Fla.
125722		Slp.	Champion	14	13	38.0	15.2	3.8	1	1879	Bayport, N.Y	Cape Charles, Va.
126282		Sch.	Champion	8	8	40.0	12.6	3.5	2	1885	York County, Va	Newport News, Va.
127621		Sch.	Champion	41	30	64.6	22.0	4.2	1	1902	Boggy Bayou, Fla	Gulfport, Miss.
127059		Sch.	Champion Splitter	21	12	57.2	19.5	4.5	3	1894	Jordan River, Miss	New Orleans, La.
125674		Cat.	Chance	7	7	29.2	14.2	3.4	1	1878	East Falmouth, Mass	Hyannis, Mass.
126795		Slp.	Chandler R	8	8	31.1	10.9	4.9	2	1891	Boothbay Harbor, Me	Portland, Me.
127644	K. R. Q. B.	Sch. y.	CHANTICLEER	108	108	97.6	22.1	10.9	18	1902	New York, N. Y	Chicago, Ill.
4733		Slp.	Charles	42	40	53.5	22.7	5.9	2	1854	Northport, N. Y	New York, N. Y.
125435		Sch.	Charles	22	21	52.0	16.0	4.3	1	1875	Baltimore, Md	Newport News, Va.
127651		Sch.	Charles W	80	71	75.5	27.0	5.6	2	1902	San Francisco, Cal	San Francisco, Cal.
127494		Sch.	Charles Alfred	30	23	53.0	20.6	4.2	2	1900	Portland, Fla	Pensacola, Fla.
4951		Sch.	Charles Atkinson	68	64	71.9	21.6	5.5	4	1862	Milton, Del	New York, N. Y.
202612		Sch.	Charles Buckingham	16	7	48.0	18.1	3.3	5	1905	Biloxi, Miss	Gulfport, Miss.
126143		Sch.	Charles Butler	56	53	79.3	23.8	5.9	3	1883	Taylors Island, Md	Baltimore, Md.
127075		Sch.	Charles Chambers	90	85	67.0	22.0	7.2	3	1895	Grosse Isle, Mich	Detroit, Mich.
126624	K. H. C. Q.	Sch.	Charles Davenport	1,297	1,157	199.2	41.8	20.8	10	1890	Bath, Me	Portland, Me.
126940		Sch.	Chas. Feahney	24	18	49.7	20.0	4.1	2	1893	Bayou Talla, Miss	Gulfport, Miss.
5547		Sch.	Charles Lawrence	21	20	46.2	17.8	4.7	2	1868	Bass River, N. J	Annapolis, Md.
125232	J. P. C. G.	Sch.	Charles Lawrence	436	386	130.4	32.9	9.7	6	1874	Mays Landing, N. J	Somers Point, N. J.
126564		Sch.	Charles LeRoy	17	11	53.7	15.4	3.7	1	1889	Smyrna, N. C	Beaufort, N. C.
125215		Sch.	Charles Luling	195	185	123.0	25.6	9.6	4	1873	Manitowoc, Wis	New York, N. Y.
127616		Sch.	Charles Pankey	9	8	32.0	13.3	3.8	3	1902	Scranton, Miss	Gulfport, Miss.
127470		Sch.	Charles Redding, jr.	14	10	47.4	15.2	3.8	3	1900	Biloxi, Miss	Do.
125158		Sch.	Charles Spademan	306	291	134.2	25.9	10.8	5	1873	Marine City, Mich	Port Huron, Mich.
125210		Slp.	Charles Tonjes	66	62	62.1	27.2	7.0	1	1873	Brooklyn, N. Y	New York, N. Y.
4372		Sch.	Charles Wall	629	597	194.6	34.0	13.2	6	1866	Cleveland, Ohio	Sandusky, Ohio.
5558		Slp.	Charles Wall	8	8	33.2	13.8	3.0	2	1867	Brookhaven, N. Y	New York, N. Y.
202377	K. V. B. N.	Sch.	Charles Whittemore	693	582	177.9	38.2	14.0	7	1905	Mystic, Conn	Boston, Mass.
126628	K. H. D. G.	Sch.	Charles A. Campbell	1,586	1,493	228.3	46.4	21.6	8	1890	Bath, Me	Perth Amboy, N. J.
125090		Sch.	Charles A. Dyer	21	20	48.2	15.6	6.4	6	1872	Bristol, Me	Gloucester, Mass.
126688	K. H. S. W.	Sch.	Charles A. Gilberg	485	422	142.8	32.4	10.9	7	1890	Columbia Falls, Me	New York, N. Y.
5597		Sch.	Charles A. Pryor	10	5	39.0	14.5	4.0	2	1867	Crisfield, Md	Alexandria, Va.
125510		Slp.	Charles B. Britton	9	9	34:5	12.1	3.3	1	1875	Keyport, N. J	Perth Amboy, N. J.
125601	J. T. D. F.	Bk.	Charles B. Kenney	1,128	1,014	179.3	37.2	22.8	14	1878	Bath, Me	San Francisco, Cal.
127495		Slp.	Charles B. Mason	8	6	40.0	14.0	3.0	1	1900	Hopkins, Va	Cape Charles, Va.
126164	K. B. S. L.	Sch.	Charles C. Lister	280	266	127.0	33.0	9.3	6	1883	Milford, Del	Wilmington, Del.
126579	K. G. N. B.	Sch.	Charles E. Falk	298	245	142.3	34.0	9.0	6	1889	Fairhaven, Cal	Eureka. Cal.
126070	J. W. P. Q.	Shp.	Charles E. Moody	2,003	1,734	233.9	43.4	18.2	20	1882	Bath, Me	San Francisco, Cal.
126005		Sch.	Charles E. Wyman	234	222	132.4	29.2	8.7	6	1882	Grand Haven, Mich	Bangor, Me.
126702	K. J. C. Q.	Bkn.	Charles F. Crocker	855	762	204.0	40.0	15.0	12	1890	Alameda, Cal	San Francisco, Cal.
201265	K. T. H. B.	*Sch.	Charles F. Pritchard	861	753	190.0	35.3	16.1	3	1904	Bath, Me	Philadelphia, Pa.
126135		Sch.	Charles F. Roehle	67	64	76.5	23.6	6.7	6	1883	Pocomoke City, Md	Tappahannock, Va.
127200	K. N. D. J.	Sch.	Charles G. Endicott	856	751	171.6	38.0	18.7	7	1897	Bath, Me	Perth Amboy, N. J.
126078	J. W. R. T.	Sch.	Chas. G. Joyce	122	116	97.9	26.9	7.6	3	1882	Baltimore, Md	Baltimore, Md.
125758	J. T. L. V.	Bk.	Charles G. Rice	715	679	154.3	32.4	18.3	11	1879	Yarmouth, Me	New York, N. Y.
125970		Slp.	Charles H. Atkins	9	5	36.3	12.6	3.3	5	1881	Onancock, Va	Crisfield, Md.
5598		Sch.	Charles H. Bramble	18	13	46.3	17.1	4.9	2	1868	Annamessex, Md	Tappahannock, Va.
5849		Sch.	Charles H. Daiger	61	57	73.8	22.9	6.2	2	1870	Baltimore, Md	Alexandria, Va.
125309		Sch.	Charles H. Daiger	7	6	47.8	11.3	2.8	2	1875	Dorchester County, Md	Newport News, Va.
126356		Slp.	Charles H. Davis	6	6	30.0	13.1	3.6	2	1886	Patchogue, N. Y	Greenport, N. Y.
125551		Sch.	Charles H. Gibson	43	30	67.6	20.8	5.4	3	1876	Oxford, Md	Crisfield, Md.
4122	H. C. T. V.	Sch.	Chas. H. Hodgdon (whaling).	112	106	81.2	22.9	8.9	21	1864	Essex, Mass	New Bedford, Mass.
127597	K. R. J. W.	Sch.	Charles H. Klinck	522	444	150.3	35.0	12.6	6	1901	Noank, Conn	New London, Conn.
125605		Sch.	Charles H. Richardson	53	51	66.8	22.3	5.7	4	1877	St. Michaels, Md	Baltimore, Md.
126050	J. W. H. Q.	Sch.	Charles H. Sprague	318	260	122.0	30.7	9.5	7	1882	Madison, Conn	Providence, R. I.

Digitized by Google

MERCHANT **SAILING** VESSELS OF THE UNITED STATES—Continued.

Official No.	Signal letters.	Rig.	Name of vessel.	Gross tonnage.	Net tonnage.	Length.	Breadth.	Depth.	Crew.	When built.	Where built.	Home port (where permanent document issues).
						Feet.	Feet.	Feet.				
4732	.....	Slp.	Chas. H. Stoddard	42	40	46.0	21.5	5.5	2	1864	Madison, Conn	New York, N. Y.
125580	.....	Slp.	Charles H. Toy	15	11	45.7	16.2	4.1	3	1876	Palmyra, N. Y	Bridgeton, N. J.
125719	J. T. H. P.	Sch.	Charles H. Trickey	281	266	120.1	32.2	8.1	6	1879	Bath, Me	Portland, Me.
126266	K. C. T. H.	Sch.	Charles H. Valentine	639	535	159.0	35.0	15.8	7	1884	New Haven, Conn	New York, N. Y.
126113	K. B. G. D.	Sch.	Charles H. Wolston	350	287	133.0	30.3	10.8	6	1883	Bath, Me	Bath, Me.
127739	.....	Sch.	Charles I. Covert	33	20	55.0	18.8	5.2	6	1903	Dorchester, N. J	Bridgeton, N. J.
201541	K. T. M. G.	Sch.	Charles J. Dumas	697	605	162.0	36.0	13.0	9	1904	Milford, Del	Wilmington, Del.
126979	.....	Sch.	Charles J. String	60	57	64.0	22.0	4.5	3	1893	.....do	Patchogue, N. Y.
125299	J. Q. G. C.	Sch.	Charles J. Willard	253	209	106.1	29.2	12.8	5	1874	Yarmouth, Me	Portland, Me.
126691	K. H. V. B.	Sch.	Charles K. Buckley	507	430	153.4	34.2	12.0	7	1890	Millbridge, Me	Newark, N. J.
127695	K. S. B. V.	*Sch.	Charles K. Nichols	820	772	203.6	35.5	13.2	3	1902	Bath, Me	Philadelphia, Pa.
126554	K. G. J. M.	Sch.	Charles K. Schull	884	827	176.3	38.0	18.2	9	1889	Camden, N. J	Do.
125923	J. V. H. S.	Sch.	Charles L. Jeffrey	348	296	129.5	30.5	11.7	6	1881	Boston, Mass	Boston, Mass.
125971	.....	Sch.	Charles P. Finney	41	39	65.6	21.9	5.6	5	1881	Finneys Wharf, Va	Baltimore, Md.
126821	K. L. D. C.	Sch.	Charles R. Wilson	345	328	150.0	35.0	11.0	7	1891	Fairhaven, Cal	San Francisco, Cal.
203861	.....	*Sch.	Charles S. Hearne	657	580	177.0	34.5	13.3	3	1907	Bethel, Del	Seaford, Del.
127500	K. Q. P. H.	Sch.	Charles S. Hirsch	620	530	173.1	35.5	13.3	7	1901	Bath, Me	New York, N. Y.
127371	.....	Sch.	Chas. S. Wallace	10	7	46.5	12.9	2.7	5	1899	Morehead City, N. C	Tampa, Fla.
126384	.....	Sch.	Charles T. Beauchamp	10	6	52.0	14.0	3.2	2	1886	Somerset County, Md	Newport News, Va.
125203	.....	Sch.	Charles T. Sheppard	14	8	46.0	15.5	4.2	4	1872	Bridgeton, N. J	Bridgeton, N. J.
126732	K. J. M. B.	Sch.	Chas. T. Strann	215	186	125.2	23.8	8.9	4	1891	Sharptown, Md	Seaford, Del.
125143	J. M. W. F.	Sch.	Charles W. Alcott	296	281	132.3	36.0	9.0	6	1873	Greenport, N. Y	Norfolk, Va.
126230	K. C. N. S.	Sch.	Charles W. Church	844	718	179.3	37.9	15.5	8	1884	Bath, Me	Fall River, Mass.
126602	.....	Sch.	Charles W. Mackie	11	6	39.0	15.0	3.5	3	1889	Biloxi, Miss	Gulfport, Miss.
5380	J. B. P. N.	Bk.	Charles W. Morgan (whaling).	313	298	105.6	27.7	17.6	39	1841	New Bedford, Mass	New Bedford, Mass.
126502	K. F. G. V.	Sch.	Charles Levi Woodbury	105	100	90.0	23.7	9.8	6	1888	Essex, Mass	Honolulu, Hawaii.
125972	J. V. Q. S.	Sch.	Charles Noble Simmons	753	716	168.0	35.5	15.7	7	1881	Bath, Me	New York, N. Y.
4082	.....	Sch.	Charleston	77	73	76.3	22.8	6.5	3	1843	Richmond, Me	Castine, Me.
126186	.....	Sch.	Charleston	39	37	59.3	18.7	7.3	7	1884	Charleston, S. C	Charleston, S. C.
125249	.....	Sch.	Charley Banks	46	33	62.9	22.5	5.2	3	1873	Port Jefferson, N. Y	Newport News, Va.
126577	.....	Slp.	Charley Thomas	7	7	40.8	10.2	3.6	1	1889	Justisville, Va	Cape Charles, Va.
4624	H. D. L. T.	Sch.	Charley Woolsey	207	175	111.7	29.0	9.7	5	1865	Deep River, Conn	Rockland, Me.
127276	.....	Sch.	Charlie	8	8	39.2	16.2	3.2	4	1898	Secretary, Md	Alexandria, Va.
126246	.....	Slp.	Charlie Rapp	6	5	26.5	11.9	3.4	0	1884	Elm Park, N. Y	New York, N. Y.
125588	.....	Sch.	Charlie Ross	11	11	36.0	12.9	5.6	2	1877	Pembroke, Me	Eastport, Me.
5290	.....	Sch.	Charlie Smith	19	11	46.1	16.8	4.5	4	1861	Williamsburg, N. Y	Bridgeton, N. J.
125652	.....	Sch.	Charlie A. Sproul	68	64	72.5	22.5	6.7	2	1878	Bristol, Me	Mount Desert Ferry, Me.
127014	.....	Sch.	Charlie C. Weaver	27	25	56.3	18.5	5.3	3	1893	Cappahosic, Va	Richmond, Va.
126383	.....	Sch.	Charlie R. Lewis	10	9	40.5	13.0	3.6	3	1886	Pocomoke City, Md	Annapolis, Md.
5241	H. T. L. V.	Sch.	Charlie and Willie	123	117	86.9	24.0	8.2	4	1849	Damariscotta, Me	Rockland, Me.
125656	.....	Sch.	Charlie and Willie	16	15	40.2	15.5	4.7	1	1878	Cherryfield, Me	Eastport, Me.
127117	.....	Sch.	Charlotte	7	6	28.0	11.0	2.8	2	1896	Lemon Bay, Fla	Key West, Fla.
127575	.....	Slp.	Charlotte	7	7	42.0	13.7	2.9	5	1901	Hudson, Md	Baltimore, Md.
127701	.....	Sch.	Charlotte	6	6	44.6	11.9	2.8	3	1902	Tilghman, Md	Do.
201338	.....	Sch.	Charlotte Caase	14	9	49.2	14.0	4.5	2	1904	Wilmington, N. C	Wilmington, N. C.
125641	.....	Sch.	Charlotte Moore	18	12	42.5	16.6	4.2	1	1877	Lewesville, Del	Elizabeth City, N. C.
126077	J. W. R. M.	Sch.	Charlotte T. Sibley	376	358	140.2	32.4	10.8	6	1882	Belfast, Me	Belfast, Me.
126780	K. J. T. M.	Sch.	Charlotte W. Miller	295	248	128.0	32.8	9.0	5	1891	Waterford, Conn	Providence, R. I.
200294	.....	Sch.	Charm	10	6	36.9	15.4	3.3	4	1903	Bay St. Louis, Miss	Gulfport, Miss.
125952	J. V. M. D.	Bk.	Charmer	1,885	1,727	221.7	42.4	17.8	17	1881	Bath, Me	San Francisco, Cal.
127496	.....	Sch.	Charmer	20	13	55.0	16.2	4.2	1	1901	Straits, N. C	Beaufort, N. C.
127529	.....	Sch. y.	Charmer	31	27	56.3	15.5	6.9	4	1900	South Boston, Mass	New Bedford Mass.
5550	.....	Sch.	Charry M	11	11	37.6	13.6	4.2	4	1866	Moriches, N. Y	Key West, Fla.
203312	.....	Slp. y.	Chasca	11	11	36.7	12.7	5.3	1	1899	Marblehead, Mass	New York, N. Y.
5245	.....	Sch.	Chase	94	89	79.1	25.6	7.4	4	1851	Setauket, N. Y	Rockland, Me.
127729	.....	Sch.	Chase	7	7	40.8	11.5	2.5	1	1903	Morehead City, N. C	Beaufort N. C.
126091	.....	Sch.	Chasseur	24	14	56.2	19.6	4.0	3	1882	Biloxi, Miss	Gulfport, Miss.
127255	.....	Sch.	Chattanooga	2,339	2,266	308.0	45.0	21.5	9	1898	West Bay City, Mich	Marquette, Mich.
126947	.....	Sch.	Chauncey Roy	6	6	44.0	10.7	2.6	1	1893	Beaufort, N. C	Beaufort, N. C.
127617	.....	Sch.	Chauncey T	16	13	53.0	13.6	3.5	2	1902	Shallotte, N. C	Wilmington, N. C.
126969	.....	Sch.	Cheehegen	37	35	54.0	21.0	5.6	2	1893	Montville, Conn	Newport, R. I.
127185	.....	Slp. y.	Cheemaun	20	15	42.6	13.8	5.2	1	1897	Fall River, Mass	Perth Amboy, N. J.
126809	K. L. B. J.	Bkn.	Chehalis	690	642	177.5	40.0	14.5	11	1891	Hoquiam, Wash	San Francisco, Cal.
126791	.....	Sch.	Chelton Brothers	10	5	50.5	13.5	3.4	1	1891	Somerset County, Md	Elizabeth City, N. C.
126854	.....	*Sch.	Chemung	671	643	158.2	33.8	15.8	3	1891	Noank, Conn	New York, N. Y.
126855	.....	*Sch.	Chenango	671	643	158.2	33.8	15.8	3	1891	.....do	Do.
127261	.....	Ywl. y.	Chenoden	11	10	37.6	11.5	6.2	2	1898	South Boston, Mass	Do.
127229	.....	Sch.	Cherokee	15	11	39.0	14.1	6.2	3	1898	East Boothbay, Me	Gloucester, Mass.
127481	.....	Slp. y.	Cherokee	16	16	39.5	13.0	5.0	2	1900	Quincy Point, Mass	Philadelphia, Pa.
127581	.....	*Sch.	Cherokee	8	6	37.2	14.4	2.9	2	1901	Biloxi, Miss	Gulfport, Miss.
126698	.....	Sch.	Cherso	18	17	48.3	17.2	3.7	2	1890	Wolf River, Miss	Do.
126108	.....	Slp.	Cherub	12	12	35.2	13.2	3.1	4	1883	St. Andrews Bay, Fla	Key West, Fla
125179	.....	Sch.	Cherubim	98	93	67.8	24.7	7.2	3	1873	Sussex County, Del	Baltimore, Md.
127474	.....	Sch.	Cherubim	10	6	45.5	13.0	2.6	1	1900	Beaufort, N. C	Beaufort, N. C.
5318	.....	Sch.	Chesapeake	48	46	70.0	21.6	5.6	3	1857	Somerset County, Md	Annapolis, Md.
126737	.....	Sch.	Chester	15	15	49.8	13.7	4.0	2	1890	Chester, Fla	Brunswick, Ga.
203702	.....	Sch.	Chester	25	16	69.0	19.7	4.7	6	1906	Bay St. Louis, Miss	Gulfport, Miss.
201845	.....	Sch.	Chester A. Kennedy	19	13	41.4	14.6	7.6	1	1905	Portland, Me	Portland Me.

Digitized by Google

MERCHANT **SAILING** VESSELS OF THE UNITED STATES—Continued.

Official No.	Signal letters.	Rig.	Name of vessel.	Gross tonnage.	Net tonnage.	Length.	Breadth.	Depth.	Crew.	When built.	Where built.	Home port (where permanent document issues).
						Feet.	Feet.	Feet.				
125159		Sch.	Chester B. Jones	493	470	167.0	30.3	12.0	6	1873	East Saginaw, Mich	Buffalo, N. Y.
125351		Sch.	Chester R. Lawrence	123	116	82.0	23.2	8.2	3	1874	Essex, Mass	Rockport, Me.
125699		Sch.	Chesterfield	66	63	79.6	22.4	5.3	4	1878	Talbot County, Md	Baltimore, Md.
127259		Sch.	Chickamauga	2,472	2,399	322.0	45.0	21.5	7	1898	West Bay City, Mich	Cleveland, Ohio.
127580		*Sch.	Chickasaw	9	6	40.1	14.8	2.8	2	1901	Biloxi, Miss	Gulfport, Miss.
5927		Slp.	Chicopee	5	5	31.0	11.4	3.0	1	1871	Springs, N. Y	New Haven, Conn.
125301		Sch.	Chicora	21	20	54.6	16.0	5.9	3	1874	Charleston, S. C	Gulfport, Miss.
125297		Slp.	Chief	22	21	47.5	19.5	4.6	2	1874	Darien, Conn	Perth Amboy, N. J.
125568		Sch.	Chief	16	15	47.0	14.2	5.5	1	1877	Astoria, N. Y	Wilmington, N. C.
125887		Sch.	Chief	37	36	68.3	23.4	4.2	2	1881	Cambridge, Md	Norfolk, Va.
127380		Sch.	Chief	26	22	55.0	13.6	4.9	4	1899	Seymours Point, Fla	Fernandina, Fla.
125114		Slp.	Chief Justice C. P. Daly	9	9	31.0	13.2	4.5	2	1873	Sag Harbor, N. Y	Greenport, N. Y.
5669		Slp.	Chieftain	9	9	33.0	12.0	4.0	1			Perth Amboy, N. J.
126632		Slp. y.	Chieftain	11	10	32.0	13.1	4.7	0	1890	Gloucester, Mass	Boston, Mass.
127703		Sch.	Chieftain	2,704	2,692	342.0	46.0	21.6	7	1902	West Bay City, Mich	Duluth, Minn.
126396	K. D. N. V.	Sch.	Childe Harold	781	674	179.6	36.0	18.1	7	1886	Bath, Me	Boston, Mass.
126951		Ywl. y.	Chinook	10	10	35.3	11.0	5.3	2	1893	Boston Mass	Sandusky, Ohio.
126623		Sch.	Chippewa	1,290	1,239	220.0	36.2	22.1	6	1890	Marine City, Mich	Toledo, Ohio.
126649	K. T. P. L.	Slp. y.	Chiquita	17	16	44.2	13.7	7.4	2	1888	Boston, Mass	New York, N. Y.
126905	K. L. T. M.	Slp. y.	Choctaw	19	18	44.7	14.4	6.6	2	1889	South Boston, Mass	Do.
127582		*Sch.	Choctaw	8	6	36.2	14.0	2.9	3	1901	Biloxi, Miss	Gulfport, Miss.
200256		Sch.	Christabel	12	12	42.0	15.2	4.0	1	1903	Deer Isle, Me	Bucksport, Me.
126206		Slp.	Christeen	11	10	38.4	15.1	3.9	1	1883	Glenwood, N. Y	Greenport, N. Y.
126362		Slp.	Christian Lloyd	10	9	35.6	12.6	3.8	2	1886	Milford, Del	Norfolk, Va.
4943		Sch.	Christian D. Emson	55	52	67.3	22.6	5.5	3	1866	Keyport, N. J	New York, N, Y.
125353		Sch.	Christiana	32	31	64.9	13.9	5.1	2	1874	Chicago, Ill	Milwaukee, Wis.
125777		Slp.	Christiana	5	5	20.0	11.4	2.5	1	1874	Staten Island, N. Y	Norfolk, Va.
127149		Slp.	Christina	8	6	38.0	12.5	3.8	1	1896	Cape May, N. J	Cape Charles, Va.
5015		Sch.	Christina L	44	42	66.7	19.5	6.3	4	1867	Duxbury, Mass	Jacksonville, Fla.
127498		Slp.	Christine	10	7	35.4	12.7	2.8	1	1900	Thunderbolt, Ga	Savannah, Ga.
127725		Slp.	Christna B	9	6	33.0	13.5	3.5	1	1903	West Berkeley, Cal	San Francisco, Cal.
5773		Sch.	Christopher C. Fallin	53	40	66.5	22.0	7.5	2	1869	Dorchester County, Md	Baltimore, Md.
127153		Slp.	Chrysanthemum	7	7	31.6	14.1	3.6	2	1896	Bridgeport, Conn	Bridgeport, Conn.
126210		Slp.	Chummer	14	13	32.6	15.4	4.7	1	1884	Noank, Conn	New Bedford, Mass.
127408	K. P. S. C.	Sch.	Churchill	655	600	178.2	38.3	14.6	10	1900	Northbend, Oreg	San Francisco, Cal.
127633	K. R. N. W.	*Sch.	Cienfuegos	1,915	1,757	271.4	46.2	19.3	4	1902	Bath, Me	Fall River, Mass.
127745		Slp.	Cinchona	10	7	34.7	11.6	5.7	2	1903	Bristol, Me	Damariscotta, Me.
5148		Sch.	Cinderella	26	25	52.0	18.4	4.2	1	1860	San Francisco, Cal	San Francisco, Cal.
5492		Sch.	Cinderella	57	54	67.2	20.8	6.5	2	1836	Centerport, N. Y	Patchogue, N. Y.
5920		Sch.	Cinderella	17	16	39.5	12.8	5.0	2	1871	Friendship, Me	Portland, Me.
126351	K. G. D. V.	Slp. y.	Cinderella	28	27	55.3	16.5	7.0	2	1886	Pottery Beach, N. Y	Rochester, N. Y.
201622		Sch.	Cinta Maria	9	9	39.7	15.7	4.0	3	1904	Okatie, S. C	Beaufort, S. C.
93030	K. P. V. B.	Ywl. y.	[1]Circe	18	18	43.0	15.0	5.2	4	1900	Tottenville, N. Y	Philadelphia, Pa.
126768		Slp.	Circe	5	5	33.5	12.0	3.0	1	1891	Mobile, Ala	Mobile, Ala.
5515		Sch.	Circle	42	39	58.0	21.0	5.3	3	1867	Port Jefferson, N. Y	Rockland, Me.
127538		Slp.	Circle	9	8	28.0	12.8	3.5	2	1901	Timonoke, Va	Newport News, Va.
5486		Lgr.	Citizen	5	5	34.8	9.4	3.0	1	1856	Grand Caillou, La	Brashear, La.
125464	J. R. L. C.	*Sch.	City of Atlanta	1,335	1,270	242.0	40.0	20.3	3	1875	Brooklyn, N. Y	New York, N. Y.
125819	J. T. R. M.	Sch.	City of Augusta	580	514	149.6	35.3	15.6	7	1880	Bath, Me	Bath, Me.
126190	K. C. D. L.	Sch.	City of Baltimore	357	286	137.9	33.4	9.4	7	1884	do	Tampa, Fla.
4333		*Sch.	City of Chicago	327	310	140.2	30.2	11.5	6	1861	Cleveland, Ohio	Chicago, Ill.
127709	K. S. D. G.	Sch.	City of Georgetown	599	506	168.7	36.4	12.6	8	1902	Bath, Me	New Bedford, Mass.
33869		*Sch.	City of Grand Haven	200	190	127.0	26.0	9.0	4	1872	Grand Haven, Mich	Milwaukee, Wis.
4824	H. D. P. F.	*Sch.	City of Montreal	1,130	1,119	177.4	34.5	25.8	3	1861	Portsmouth, N. H	New York, N. Y.
126991		Lgr.	City of New Orleans	9	9	40.4	12.7	3.7	2	1893	Biloxi, Miss	New Orleans, La.
126138	K. B. L. N.	Bkn.	City of Papeete	389	370	145.6	32.1	12.6	29	1883	Fairhaven, Cal	San Francisco, Cal.
126218		Lgr.	City of Rome	8	8	41.3	13.6	3.4	1	1884	New Orleans, La	Brashear, La.
125040	J. L. P. S.	*Sch.	*City of San Antonio*	1,223	1,223	228.0	36.6	20.3	7	1872	Chester, Pa	Port Arthur, Tex.
125218		Sch.	City of Sheboygan	248	210	135.2	27.4	10.0	5	1871	Sheboygan, Wis	Milwaukee, Wis.
4381		Sch.	City of the Lakes	16	15	51.1	14.0	2.7	2	1866	Erie, Mich	Toledo, Ohio.
125822		Slp.	Clair	11	11	38.5	13.5	3.7	1	1880	Glenwood, N. Y	New York, N. Y.
4774		Slp.	Clara	31	29	57.5	19.2	5.5	1	1850	Brooklyn, N. Y	Do.
4940		Sch.	Clara	7	7	32.7	12.1	3.7	2	1866	Pensacola, Fla	Apalachicola, Fla.
5940		Slp.	Clara	15	15	40.0	16.5	4.2	2	1871	Port Washington, N. Y	New York, N. Y.
125234		Sch.	Clara	232	221	130.2	27.9	9.2	5	1874	Chicago, Ill	Oswego, N. Y.
125855		Slp.	Clara	9	9	40.0	13.6	3.2	3	1880	Madison, Md	Baltimore, Md.
125953		Slp.	Clara	6	5	26.0	12.4	3.6	1	1877	City Island, N. Y	New York, N. Y.
126304		Slp.	Clara	8	7	32.0	12.4	3.5	1	1886	Galveston, Tex	Galveston, Tex.
126779		Sch. y.	Clara	8	7	27.8	10.5	4.7	1	1880	Chelsea, Mass	Boston, Mass.
126878		Slp.	Clara	8	5	29.6	13.9	4.0	3	1892	Greenwich, N. J	Bridgeton, N. J
127010		Slp.	Clara	7	7	31.5	13.2	3.0	1	1893	Hackberry, La	Lake Charles, La.
127158	K. M. V. C.	*Sch.	Clara	828	748	184.2	35.1	16.8	3	1896	Bath, Me	Boston, Mass.
127279		Sch.	Clara	24	20	55.8	14.8	4.3	3	1898	Manistee, Mich	Grand Haven, Mich.
127497		Sch.	Clara Barton	54	45	72.6	23.1	5.2	3	1900	Holley, Fla	New Orleans, La.
125714		Slp.	Clara Bell	10	10	36.0	13.9	3.9	1	1879	Port Jefferson, N. Y	Bridgeport, Conn.
125639		Slp.	Clara Belle	7	7	34.8	11.8	3.3	1	1877	York County, Va	Norfolk, Va.
126664		Slp.	Clara Bradon	11	10	38.4	13.5	2.8	3	1890	Pocomoke City, Md	Do.
126395		Slp.	Clara Combs	14	13	40.0	13.0	4.0	1	1886	Cobbs Island, Va	Cape Charles, Va.

[1] Formerly yawl-yacht Myeera.

Digitized by Google

MERCHANT **SAILING** VESSELS OF THE UNITED STATES—Continued.

Official No.	Signal letters.	Rig.	Name of vessel.	Gross tonnage.	Net tonnage.	Length.	Breadth.	Depth.	Crew.	When built.	Where built.	Home port (where permanent document issues).
						Feet.	Feet.	Feet.				
127024		Slp.	Clara Cummin	8	8	34.5	13.6	3.3	1	1894	Great River, N. Y.	Patchogue, N. Y.
202511	K.V.C.H.	Sch.	Clara Davis	680	544	178.8	38.6	13.6	7	1905	Mystic, Conn	Fall River, Mass.
125530		Sch.	Clara Dinsmore	61	58	70.0	21.0	6.6	3	1876	Whiting, Me.	Gloucester, Mass.
127591		Slp.	Clara Dunnock	6	6	37.8	14.4	3.6	4	1901	Golden Hill, Md	Crisfield, Md.
127302		Sch.	Clara Estell	12	10	45.0	13.7	3.6	1	1898	North Harlow, N. C.	Newbern, N. C.
126232		Sch.	Clara Garrett	42	32	68.8	20.7	5.7	5	1884	Pocomoke City, Md	Baltimore, Md.
126319		Sch.	Clara Ida	30	30	60.4	18.2	5.1	1	1885	Lynchburg, Tex	Brashear, La.
126589		Sch.	Clara J	90	73	78.7	24.5	6.3	3	1889	Cherryfield, Me.	Machias, Me.
127250		Slp.	Clara J	12	7	44.0	17.0	3.5	1	1898	Hungars Creek, Va	Cape Charles, Va.
127479		Slp.	Clara J	10	7	33.7	13.6	3.9	1	1900	Thunderbolt, Ga.	Savannah, Ga.
5109	H. F. B. D.	Sch.	Clara Jane	124	99	86.5	25.5	8.0	3	1864	Pembroke, Me.	Calais, Me.
200461		Sch.	Clara L	23	16	60.3	18.5	3.9	4	1903	Biloxi, Miss.	Gulfport, Miss.
125762		Sch.	Clara Lacoste	14	12	46.7	15.1	3.9	2	1879	Bon Secour, Ala	Mobile, Ala.
125778		Slp.	Clara May	7	7	29.7	11.9	3.9	1	1879	Westcreek, N. J	Tuckerton, N. J.
125884		Slp.	Clara S	12	11	39.3	14.0	3.4	2	1880	Brooklyn, N. Y	New York, N. Y.
127143		Cat.	Clara S	6	6	27.5	12.5	3.7	1	1895	Atlantic City, N. J	Somers Point, N. J.
126183		Sch.	Clara Tinsley	11	11	50.0	14.0	3.5	3	1883	Mathews County, Va	Norfolk, Va.
125889		Sch.	Clara Waples	74	71	80.5	25.5	5.2	3	1881	Milton, Del	New York, N. Y.
5225		Sch.	Clara A. Benner	38	36	59.3	20.9	7.9	2	1867	Friendship, Me.	Rockland, Me.
126603	K. G. R. P.	Sch.	Clara A. Donnell	1,177	990	203.8	41.1	20.0	9	1889	Bath, Me.	Bath, Me.
126482		Sch.	Clara A. Marston	21	20	46.0	15.8	6.0	1	1888	Boothbay, Me.	Portland, Me.
126679	K. H. P. T.	Sch.	Clara A. Phinney	480	388	152.0	34.4	11.4	7	1890	Bath, Me.	New Bedford, Mass.
126370		Sch.	Clara B. Kennard	79	75	77.3	25.2	6.3	2	1886	North Weymouth, Mass.	Rockland, Me.
4512		Sch.	Clara D. Swett	14	13	45.0	14.0	5.2	3	1866	Wellfleet, Mass	Gloucester, Mass.
127315	K. N.V. H.	Sch.	[1]Clara E. Comee	138	124	90.3	24.5	9.2	4	1888	Bear River, Nova Scotia	Bath, Me.
126776		Slp.	Clara E. Rich	5	5	25.6	9.0	5.2	2	1888	Vinal Haven, Me	Mount Desert Ferry, Me.
127056	K. M. C. R.	Sch.	Clara E. Randall	950	863	182.7	37.2	18.5	8	1894	Bath, Me.	Portland, Me.
126925		Sch.	Clara E. Shores	12	7	53.5	14.2	3.6	2	1892	Oriole, Md	Annapolis, Md.
127456		Slp.	Clara E. Walker	11	8	45.0	15.0	3.8	1	1900	do	Cape Charles, Va.
203764		Sch.	Clara G. Silva	81	50	85.2	21.5	9.6	12	1906	Essex, Mass	Gloucester, Mass.
4037		Sch.	Clara H. Cowart	34	33	58.4	19.0	4.7	2	1856	Dorchester County, Md	Washington, D. C.
125315		Sch.	Clara J. Bewley	40	38	59.8	22.0	6.0	2	1874	Smyrna, Del	Newport News, Va.
125073		Sch.	Clara J. Howeth	28	28	63.0	20.0	5.5	3	1872	Somerset County, Md	Crisfield, Md.
126857		Slp.	Clara M. Delano	5	5	25.5	9.6	4.6	1	1892	Friendship, Me.	Vinal Haven, Me.
126718		Slp.	Clara M. Gross	6	5	24.4	9.1	5.1	1	1890	Deer Isle, Me.	Do.
125434		Sch.	Clara M. Leonard	56	53	73.8	22.0	5.9	2	1875	Oxford, Md	Washington, D. C.
126825		Sch.	Clara M. Littlefield	63	60	71.8	20.5	9.0	9	1892	Gloucester, Mass	Pensacola, Fla.
127028		Slp.	Clara M. Sprague	9	9	36.5	11.3	5.6	4	1894	Brooksville, Me.	Deer Isle, Me.
127020		Sch.	Clara P. Sewall	52	50	75.8	19.6	8.0	6	1894	Gloucester, Mass	Pensacola, Fla.
126727		Sch.	Clara R. Harwood	58	55	71.0	20.4	8.5	7	1891	Gloucester, Mass	Pensacola, Fla.
5946		Sch.	Clara and Hattie	12	9	41.7	13.3	3.5	2	1871	Somerset County, Md	Tappahannock, Va.
12594		Sch.	[2]Clara and Mabel	34	32	54.0	18.3	5.6	3	1848	Rockaway, N. Y	Castine, Me.
127610		Sch.	Clarance H	17	14	54.0	14.2	4.0	2	1901	Shallott, N. C.	Wilmington, N. C.
126550		Sch.	Clarance J. Fillmore	410	389	161.0	31.0	10.3	6	1889	West Bay City, Mich	Port Huron, Mich.
126588		Sch.	Clarance and Eva	10	9	45.3	14.4	3.2	2	1889	Cambridge, Md	Baltimore, Md.
126057		Slp.	Claremont	6	5	32.0	10.5	4.1	2	1879	Bristol, Me.	Rockland, Me.
126031		Sch.	Clarence	7	6	36.0	10.0	3.1	2	1882	Stratford, Conn	Bridgeport, Conn.
126317		Sch.	Clarence	10	9	56.2	15.2	2.6	5	1885	Cambridge, Md	Baltimore, Md.
125633		Sch.	Clarence Hodson	15	14	43.6	19.3	4.4	2	1878	Crisfield, Md	Norfolk, Va.
126994	K. L. S. B.	Sch.	Clarence A. Holland	200	179	126.5	23.9	8.2	4	1893	Bethel, Del	Seaford, Del.
126605	K. G. T. V.	Sch.	Clarence H. Venner	934	814	184.7	38.0	20 4	9	1890	Newburyport Mass	Hyannis, Mass.
26129	H. S. J. R.	Sch. y.	[3]Clarina	171	171	87.9	24.4	8.6	3	1861	Searsport, Me	Boston, Mass.
127762		Cat.	Clarise Hope	5	5	23.9	11.1	3.6	0	1903	Monument Beach, Mass	Hyannis, Mass.
127584		Sch.	Clarissa	12	10	43.3	14.3	3.2	3	1901	Biloxi, Miss	Mobile, Ala.
127632	K. R. P. S.	Sch. y.	Clarissa	43	38	67.0	17.0	8.1	4	1901	East Boothbay, Me	Philadelphia, Pa.
130032		Slp.	[4]Clark Brothers	13	12	37.8	15.0	4.4	1	1875	Noank, Conn	Perth Amboy, N. J.
202546		Sch.	Clark and Willie	24	21	66.0	18.9	4.6	7	1905	Oriole, Md	Crisfield, Md.
126796		Slp.	Claude	11	6	36.6	14.5	3.7	3	1891	Dividing Creek, N. J	Bridgeton, N. J.
127561		Ywl.	Claude	12	9	47.3	12.3	3.8	1	1901	Savannah, Ga.	Savannah, Ga.
200526		Slp.	Claude	6	5	35.2	11.7	2.6	0	1903	Elizabeth City, N. C.	Elizabeth City, N. C.
125867		Sch.	Claudia	21	20	51.6	17.9	4.7	3	1880	Charleston, S. C.	Charleston, S. C.
127477		Slp.	Claudia	5	5	36.0	11.6	2.7	4	1900	Wittman, Md	Annapolis, Md.
127692		Sch.	Claudia	113	79	97.0	24.6	10.4	19	1902	Gloucester, Mass	Gloucester, Mass.
125490		Sch.	Claudia V	22	21	46.8	16.5	4.1	3	1876	Islip, N. Y	Chincoteague, Va.
126405		Sch.	Claudy May	10	9	58.0	14.0	4.2	4	1886	Solomon Island, Md	Crisfield, Md.
126297		Slp.	Clayton Belle	14	13	41.8	13.0	4.2	1	1885	Clayton, N. Y	Cape Vincent, N. Y.
126788		Sch.	Clem	8	5	44.4	11.2	2.8	1	1891	Smyrna, N. C.	Beaufort, N. C.
4534		Sch.	Clement	45	42	58.0	17.7	6.2	3	1827	Vinal Haven, Me	Machias, Me
5862		Sch.	Clementine	19	13	46.4	17.0	3.9	3	1870	Shieldsboro, Miss	Gulfport, Miss.
126314		Sch.	Clemmie Travers	85	81	85.9	23.8	7.0	5	1885	Mathews County, Va	Baltimore, Md.
125871		Sch.	Clenna	6	6	34.0	10.0	4.7	1	1880	Milford Haven, Va	Newport News, Va.
127048		Slp.	Cleo	6	6	32.4	12.2	3.2	2	1894	Flamingo, Fla	Key West, Fla.
125848		Sch.	Cleopatra	18	18	41.0	16.0	3.0	2	1880	Galveston, Tex	Brownsville, Tex.
126367		Sch.	Cleopatra	11	10	34.0	14.4	3.3	0	1886	Long Point Island, Cal	San Francisco, Cal.
126116		Sch.	Cleveland	10	9	43.5	11.2	1.1	3	1883	Key West, Fla	Key West, Fla.
126306		Sch.	Cleveland	9	9	43.0	13.9	3.4	3	1885	Pocomoke City, Md	Tappahannock, Va.
126446		Slp.	Cleveland Fitzhugh Lee	6	6	45.0	9.3	2.5	1	1887	Mondays Creek, Va	Norfolk, Va.
127217		Slp.	Clifford C	16	12	36.8	14.9	4.2	1	1897	Colonels Island, Ga	Savannah, Ga.

[1] Formerly British schooner Seraphine. [2] Formerly schooner John A. Dix. [3] Formerly schooner William Butman. [4] Formerly sloop Nettie.

Digitized by Google

MERCHANT **SAILING** VESSELS OF THE UNITED STATES—Continued.

Official No.	Signal letters.	Rig.	Name of vessel.	Gross tonnage.	Net tonnage.	Length.	Breadth.	Depth.	Crew.	When built.	Where built.	Home port (where permanent document issues).
						Feet.	*Feet.*	*Feet.*				
127471	.....	Sch.	Clifford Perin	13	7	45.8	14.2	3.1	1	1900	Beaufort, N. C	Beaufort, N. C.
126600	K. G. R. J.	Sch.	Clifford I. White	305	259	122.2	32.5	10.4	5	1889	Harrington, Me	Machias, Me.
127485	K.Q.M.B.	Sch.	Clifford N. Carver	1,101	973	188.9	39.5	18.6	8	1900	Bath, Me	New York, N. Y.
127045	.....	Sch.	Clifton	32	21	60.2	21.6	4.3	4	1894	Madisonville, La	New Orleans, La.
125928	.....	Sch.	Climax	12	11	31.5	12.4	5.0	2	1881	Kennebunk, Me	Provincetown, Mass.
126456	.....	Slp.	Climax	7	6	31.0	11.0	3.2	1	1867	Bellport, N. Y	Hartford, Conn.
126481	.....	Slp.	*Climax*	46	44	58.4	22.2	4.6	4	1888	Marcus Hook, Pa	Philadelphia, Pa.
126900	.....	Slp.	Climax	10	9	30.0	13.7	4.1	1	1892	Harwich Port, Mass	Patchogue, N. Y.
126348	.....	Sch.	Clinton	23	22	50.8	17.2	4.6	2	1886	Millbridge, Me	Castine, Me.
5964	.....	Sch.	Clinton L. Guirkin	33	31	56.0	17.5	4.7	4	1871	Harkers Island, N. C	Annapolis, Md.
127214	K. N. F. P.	*Sch.	[1] *Clintonia*	1,876	1,796	282.0	37.0	21.2	4	1881	Newcastle, England	New York, N. Y.
204263	K.W.D.S.	Sch.	Clintonia	147	105	109.0	25.1	11.9	21	1907	Gloucester, Mass	Gloucester, Mass.
127096	.....	Slp. y.	Clio	8	8	28.3	12.4	3.9	3	1895	Hyannis Port, Mass	New York, N. Y.
202216	.....	Sch. y.	Clio	23	21	46.0	15.5	6.3	2	1905	Boston, Mass	Boston, Mass.
4042	.....	Sch.	Clipper	24	13	50.0	17.2	5.8	9	1848	Somerset County, Md	Camden, N. J.
126819	.....	Sch.	Clipper	6	6	32.0	11.5	3.3	1	1891	St. Andrews Bay, Fla	Tampa, Fla.
127308	.....	Sch.	Clipper	8	6	38.9	11.5	3.1	2	1898	Georgetown, S. C	Charleston, S. C.
125577	.....	Lgr.	Clodilier	5	5	33.8	10.5	3.1	1	1877	Little Caillou, La	Brashear, La.
125317	.....	Sch.	Clotilde	8	6	33.6	11.7	3.5	1	1874	Brashear, La	Do.
126995	.....	Slp.	Clover	15	14	33.0	11.3	3.1	2	1888	Alexandria Bay, N. Y	Cape Vincent, N. Y.
125380	.....	Sch.	Clyde	13	12	37.1	16.1	4.5	5	1875	Indian Key, Fla	Key West, Fla.
125647	.....	Sch.	Clyde	10	9	58.0	14.1	4.2	6	1876	Solomon Island, Md	Baltimore, Md.
126377	.....	Sch.	Clyde	9	8	50.0	12.6	3.2	2	1886	Cambridge, Md	Do.
127377	.....	Slp.	Clyde	14	10	37.0	16.1	3.8	1	1899	Shipyard, Ga	Beaufort, S. C.
127576	.....	Sch.	Clyde	7	7	49.0	12.4	3.3	1	1901	Oriole, Md	Richmond, Va.
127430	.....	Slp.	Clyde and Astor	6	6	28.3	11.2	5.2	1	1900	Waldoboro, Me	Waldoboro, Me.
125675	.....	Sch.	Clytie	24	23	58.0	17.0	5.0	2	1878	Baltimore, Md	Baltimore, Md.
126274	.....	Slp.	Clytie	16	15	36.0	17.9	4.4	2	1885	Otter Island, S. C	Charleston, S. C.
127212	.....	Slp.	Clytie	7	7	30.5	10.0	4.5	2	1887	Little Deer Isle, Me	Deer Isle, Me.
127585	.....	Sch.	Clytie	40	36	81.0	21.0	6.5	3	1901	Solomon Island, Md	Tappahannock, Va.
34140	.....	*Sch.	[2] Coal King	1,417	1,408	208.6	39.7	23.1	3	1878	Annapolis, Nova Scotia	New York, N. Y.
5810	.....	Sch.	Coal Oil John	7	7	43.5	14.7	3.3	5	.....	.....	Crisfield, Md.
127630	.....	Sch.	Coaster	5	5	39.4	10.8	2.4	1	1902	Morehead City, N. C	Beaufort, N. C.
127031	.....	Slp.	Cocheco	5	5	25.9	9.8	4.6	1	1894	Cushing, Me	St. George, Me.
200855	.....	Slp. y.	Cock Robin	18	13	45.0	12.4	6.1	2	1904	Bristol, R. I	New Haven, Conn.
127104	.....	Slp.	Cocotte	5	5	22.0	11.0	3.4	0	1895	Saybrook, Conn	New London, Conn.
5172	.....	Sch.	Cohasset	20	19	45.4	16.9	4.1	1	1853	San Francisco, Cal	San Francisco, Cal.
126856	.....	*Sch.	Cohocton	671	643	158.2	33.8	15.8	3	1891	Noank, Conn	New York, N. Y.
127760	.....	Sch.	Coler	7	5	42.0	12.0	2.5	1	1903	Beaufort, N. C	Beaufort, N. C.
127341	K. P. C. H.	*Sch.	Coleraine	954	865	193.6	35.0	17.6	4	1899	Noank, Conn	Philadelphia, Pa.
125093	J. M. R. K.	Sch.	Colin C. Baker	410	389	132.5	31.6	14.7	3	1873	Bath, Me	Boston, Mass.
126782	K. J. T. Q.	Sch.	Collins W. Walton	450	381	146.6	34.1	11.2	6	1891	....do	Philadelphia, Pa.
127489	.....	*Sch.	Colombo	8	6	35.7	13.9	2.7	2	1900	Delisle, Miss	Gulfport, Miss.
5143	.....	Sch.	Col. Baker	76	72	74.0	26.0	5.4	3	1864	San Francisco, Cal	San Francisco, Cal.
201936	.....	Sch.	Colonel Bougard	7	7	38.4	10.5	2.6	1	1905	Federal Point, N. C	Wilmington, N. C.
126712	.....	Sch.	Col. S. A. Graham	20	14	62.0	16.6	4.6	3	1891	Shad Point, Md	Tappahannock, Va.
5879	.....	Slp.	Col. S. H. Gover	8	7	33.0	13.9	3.3	4	1870	Baltimore, Md	Baltimore, Md.
126410	.....	Sch.	Col. R. Johnson Colton	10	9	56.0	12.2	4.1	4	1886	Solomon Island, Md	Do.
127613	.....	Sch.	Colonial	109	79	96.0	24.0	10.6	18	1902	Essex, Mass	Gloucester, Mass.
4960	.....	Slp.	Columbia	28	28	46.2	19.9	5.6	1	1864	Brooklyn, N. Y	New York, N. Y.
5915	K. C. F. H.	Sch. y.	Columbia	106	106	99.5	25.7	8.3	14	1871	Chester, Pa	Philadelphia, Pa.
5948	J. K. W. M.	Shp.	Columbia	1,471	1,327	205.9	40.0	24.0	11	1871	Bath, Me	San Francisco, Cal.
92350	.....	Sch.	[3] Columbia	59	56	66.0	21.9	9.1	10	1891	Greenport, N. Y	New York, N. Y.
125895	.....	Slp.	Columbia	10	9	35.5	14.4	3.4	1	1881	Patchogue, N. Y	Do.
126445	.....	Slp.	Columbia	8	7	28.3	12.4	4.0	1	1877	Edgartown, Mass	Edgartown, Mass.
126666	.....	*Sch.	Columbia	15	14	49.9	15.6	2.9	2	1890	New Gretna, N. J	Camden, N. J.
126870	.....	Slp.	Columbia	9	9	39.0	13.0	3.6	1	1892	Bay Center, Wash	Port Townsend, Wash.
126986	.....	Slp.	Columbia	5	5	31.4	11.5	3.1	2	1888	Cone River, Va	Alexandria, Va.
127095	.....	Sch. y.	Columbia	23	17	50.6	13.6	8.4	3	1895	Boston, Mass	Boston, Mass.
127354	K. P. D. V.	Slp. y.	†Columbia	145	118	104.8	24.2	18.1	2	1899	Bristol, R. I	Bristol, R. I.
127363	.....	Sch.	Columbia	21	13	47.5	16.5	4.5	5	1899	Dividing Creek, N. J	Bridgeton, N. J.
127369	K. P. J. N.	Sch.	Columbia	663	584	181.0	38.5	13.7	9	1899	Hoquiam, Wash	San Francisco, Cal.
127375	.....	Slp.	Columbia	7	7	39.5	14.5	3.4	4	1899	Fairmount, Md	Crisfield, Md.
127389	.....	Sch.	Columbia	55	45	68.2	22.3	4.9	3	1899	Norfolk, Va	Norfolk, Va.
127392	.....	Slp.	Columbia	11	10	32.8	12.6	5.3	2	1899	Bristol, Mass	Portsmouth, N. H.
127396	.....	Sch.	Columbia	26	25	51.2	16.8	5.2	10	1900	Key West, Fla	Key West, Fla.
127441	.....	Slp.	Columbia	9	6	45.0	15.0	3.0	1	1900	Pocomoke City, Md	Cape Charles, Va.
127463	.....	Slp.	Columbia	5	5	24.6	9.7	5.1	1	1900	Friendship, Me	Waldoboro, Me.
127572	.....	Slp.	Columbia	6	6	39.3	13.9	3.7	4	1901	Hunting Creek, Va	Crisfield, Md.
127594	.....	Sch.	Columbia	15	12	50.0	15.6	3.6	1	1901	Belhaven, N. C	Newbern, N. C.
127615	.....	Slp.	Columbia	6	6	28.5	10.6	4.0	1	1901	Ketchikan, Alaska	Ketchikan, Alaska.
200018	.....	Slp.	Columbia	8	6	41.5	16.2	2.7	1	1903	Wysocking, N. C	Newbern, N. C.
203239	.....	Sch.	Columbia	21	21	53.5	17.8	3.6	1	1906	Symrna, N. C	Beaufort, N. C.
125285	.....	Sch.	Columbia F. C	49	46	79.0	22.8	6.3	4	1874	Mundy Point, Va	Tappahannock, Va.
5897	.....	Sch.	Columbian	32	30	59.0	18.3	5.0	2	1849	Squan, N. J	Castine, Me.
5145	.....	Sch.	Columbus	36	34	57.0	21.0	4.6	1	1861	San Francisco, Cal	San Francisco, Cal.
126831	.....	Slp.	Columbus	19	18	43.8	15.8	4.0	1	1892	Clearcreek, Tex	Galveston, Tex.

[1] Formerly British st. s. Clintonia. [2] Formerly British brig Laurence Delop. [3] Formerly schooner Mary F. Kelly. † Composition bronze.

Digitized by Google

Merchant SAILING Vessels of the United States—Continued.

Official No.	Signal letters.	Rig.	Name of vessel.	Gross tonnage.	Net tonnage.	Length.	Breadth.	Depth.	Crew.	When built.	Where built.	Home port (where permanent document issues).
						Feet.	Feet.	Feet.				
126714	K. J. G. S.	Sch. y.	Comanche	87	82	86.0	23.4	9.4	10	1891	Port Jefferson, N. Y	New Orleans, La.
201619		Sch.	Comanche	20	13	50.3	19.4	3.7	5	1904	Handsboro, Miss	Gulfport, Miss.
126660		Slp.	Combination	14	14	35.0	14.3	3.9	1	1890	Port Washington, N. Y	New York, N. Y.
4708		Slp.	Comet	37	37	49.0	20.5	6.2	0	1852	Brooklyn, N. Y	Do.
4744		Slp.	Comet	54	52	63.0	23.0	5.5	3	1825	Brook Haven, N. Y	Do.
4788		Slp.	Comet	41	39	54.0	21.0	6.0	1	1835	New Windsor, N. Y	Do.
5903		Slp.	Comet	8	8	30.6	12.7	3.8	0	1857	Providence, R. I	New Bedford, Mass.
5907		Slp.	Comet	9	9	35.0	14.0	4.0	2	1867	Greenport, N. Y	Greenport, N. Y.
126379	K.D.M.L.	Sch.	Comet	429	368	144.6	35.2	11.4	8	1886	Port Blakeley, Wash	San Francisco, Cal.
127034		Slp. y.	Comet	7	6	30.1	10.5	4.6	1	1894	Thomaston, Me	Thomaston, Me.
127520		Sch.	Comet	12	10	43.2	13.9	3.2	2	1901	Bayou Labatre, Ala	Mobile, Ala.
4980		Slp.	Comfort	29	27	51.6	16.6	4.2	3	1867	Camden, N. J	Tuckerton, N. J.
126996		*Slp.	Comfort	22	21	37.0	13.0	3.7	1	1885	Alexandria Bay, N. Y	Cape Vincent, N. Y.
127126		Cat.	Comfort	5	5	24.9	11.8	3.5	1	1896	Osterville, Mass	Chatham, Mass.
126695		Sch.	Comique	13	12	38.3	12.9	5.5	1	1890	Boothbay, Me	Rockland, Me.
4363		*Sch.	Commerce	327	311	141.5	31.8	10.8	6	1857	Sandusky, Ohio	Chicago, Ill.
4628		Sch.	Commerce	48	46	55.2	19.5	6.3	1	1846	Branford, Conn	Southwest Harbor, Me.
127464	K.Q.H.B.	Sch.	Commerce	658	621	184.0	38.6	13.6	10	1900	Alameda, Cal	San Francisco, Cal.
5074		Sch.	Commodore	25	24	47.0	17.0	6.6	4	1860	Noank, Conn	Philadelphia, Pa.
125805		Sch.	Commodore	550	510	170.8	33.8	11.8	6	1880	Carrollton, Mich	Buffalo, N. Y.
126285		Sch.	Commodore	20	19	57.6	16.0	4.5	2	1885	St. Michaels, Md	Annapolis, Md.
127370		Sch.	Commodore	27	27	61.5	18.4	4.4	2	1899	Beaufort, N. C	Beaufort, N. C.
126160		Slp.	Commodore J. G. Hill	15	14	37.7	15.2	4.1	4	1883	Bayport, N. Y	New York, N. Y.
4025		Sch.	Compact	49	47	66.2	22.3	4.5	4	1856	Somerset County, Md	Baltimore, Md.
127698		Ywl.	Companion	14	14	47.0	12.5	5.0	2	1901	Providence, R. I	Providence, R. I.
125585	J. S. H. D.	Sch.	Compeer	347	308	140.5	32.5	11.2	8	1877	Fairhaven, Cal	San Francisco, Cal.
127093		Sch.	Comus	5	5	30.0	10.0	4.0	0	1894	Port Angeles, Wash	Skagway, Alaska.
5599		Slp.	Concert	6	5	30.0	11.4	2.6	1	1865	Worcester County, Md	Cape Charles, Va.
125386		Sch.	[1] Concord	98	71	83.0	22.9	8.9	6	1875	Gloucester, Mass	Honolulu, Hawaii.
126222		Slp.	Concord	22	21	51.0	17.0	5.0	3	1880	New London, Conn	Marblehead, Mass.
4640		Sch.	Concordia	27	18	56.5	19.3	4.0	3	1853	Bonfouca, La	Gulfport, Miss.
127607		Sch.	Concordia	17	10	46.9	16.2	3.6	3	1902	Biloxi, Miss	Do.
106456	K.D.Q.B.	*Sch.	[2] *Conemaugh*	1,774	1,714	254.0	40.5	24.3	6	1879	Liverpool, England	Port Arthur, Tex.
127626		Sch.	Confidence	9	8	38.8	14.9	2.6	2	1902	Biloxi, Miss	Mobile, Ala.
4745		Slp.	Congress	36	34	47.0	20.5	6.0	2	1853	Brooklyn, N. Y	New York, N. Y.
2972	J. R. C. T.	*Sch.	[3] *Conneaut*	1,690	1,620	280.0	38.1	20.2	10	1875	Wilmington, Del	Port Arthur, Tex.
5073		Sch.	Connecticut	99	94	80.0	25.3	7.5	3	1847	Milford, Del	Boston, Mass.
127130		*Sch.	Connelly Bros	751	694	201.0	36.0	13.5	6	1896	Marine City, Mich	Chicago, Ill.
202127	K.T.W.B.	Sch.	Conqueror	139	104	107.6	25.4	11.4	20	1905	Essex, Mass	Gloucester, Mass.
200447		Sch.	Constance	18	10	45.0	17.2	4.2	2	1903	Belhaven, N. C	Elizabeth City, N. C.
202345		Sch.	Constancia	9	9	30.2	9.8	4.0	3	1905	Cabo Rojo, P. R	San Juan, P. R.
126571	K.G.N.T.	Sch. y.	CONSTELLATION	157	149	123.7	24.9	12.9	21	1889	City Island, N. Y	Boston, Mass.
4568		Sch.	Constitution	422	401	145.0	32.0	12.0	6	1861	Milwaukee, Wis	Cleveland, Ohio.
5367		Slp.	Constitution	32	30	57.5	21.4	3.9	4	1855	Fork Landing, N. J	Bridgeton, N. J.
127175		Sch.	CONSTITUTION	3,862	3,629	451.8	44.2	22.3	9	1897	Superior, Wis	Cleveland, Ohio.
127530	K.Q.T.S.	Slp. y.	†CONSTITUTION	159	128	105.5	25.0	19.0	24	1901	Bristol, R. I	New York, N. Y.
127758		Slp.	Constitution	11	6	42.5	15.8	3.2	1	1903	Wysocking, N. C	Newbern, N. C.
126462		Sch.	Consuela	12	11	40.3	15.9	3.4	2	1887	Fowl River, Ala	Mobile, Ala.
126337		Sch.	Convoy	20	13	46.4	16.1	4.0	2	1886	Lenoxville, N. C	Beaufort, N. C.
5606		Sch.	Cooper	64	61	68.4	23.3	6.5	3	1865	Sharptown, Md	Washington, D. C.
127350		Sch.	Cooch	22	13	58.7	17.0	4.1	1	1899	Beaufort, N. C	Beaufort, N. C.
127434		Slp.	Coot	5	5	25.2	10.4	4.0	1	1900	Bridgeport, Conn	Bridgeport, Conn.
126194		Sch.	Cootie	6	6	34.0	11.4	3.4	2	1884	Cedar Keys, Fla	Cedar Keys, Fla.
125820		Sch.	Copia	11	11	35.6	13.4	5.2	0	1880	Somerset, Mass	Providence, R. I.
5553		Sch.	Copy	86	61	73.6	24.7	8.2	4	1854	Port Jefferson, N. Y	Greenport, N. Y.
126100		Sch.	Coquelle	103	97	92.9	29.5	6.4	5	1883	Coquille River, Oreg	San Francisco, Cal.
5886		Slp.	Coquette	5	5	30.6	11.0	2.8	1	1870	Norfolk, Va	Norfolk, Va.
5921		Sch.	Coquette	12	11	39.6	11.9	5.3	6	1870	Boothbay, Me	Southwest Harbor, Me.
126783		Slp.	Coquette	8	8	33.7	13.3	3.7	1	1891	Matagorda, Tex	Port Lavaca, Tex.
125750		Sch.	Cora	44	41	70.0	17.2	6.2	3	1879	Benton Harbor, Mich	Marquette, Mich.
125998		Sch.	Cora	12	7	57.5	14.0	4.0	7	1882	Calvert County, Md	Crisfield, Md.
126746		Sch.	Cora	5	5	30.0	11.5	3.8	1	1891	Seattle, Wash	Port Townsend, Wash.
127136		Slp.	Cora	6	6	34.8	12.5	3.6	1	1896	Clayton, N. Y	Cape Vincent, N. Y.
127226		Slp.	Cora	9	7	35.8	13.1	3.2	1	1897	Calcasieu Pass, La	Brashear, La.
127735		Sch.	Cora	16	13	41.6	13.9	3.7	3	1902	Chester, Fla	Fernandina, Fla.
126566		Sch.	Cora A	370	327	146.4	31.5	11.2	6	1889	Manitowoc, Wis	Chicago, Ill.
127690		Cat.	Cora B	7	7	30.5	12.0	3.0	1	1897	Port Republic, N. J	Somers Point, N. J.
126212		Sch.	Cora Bell	8	8	48.0	13.2	3.2	1	1883	Somerset County, Md	Norfolk, Va.
126843		Slp.	Cora F	8	7	32.0	11.0	4.8	2	1892	Bremen, Me	Deer Isle, Me.
5867		Sch.	Cora Florence	10	9	37.5	14.3	3.5	6	1870	Somerset County, Md	Baltimore, Md.
125459	J. R. K. D.	Sch.	Cora Green	247	235	117.0	28.0	10.0	5	1875	Bangor, Me	Bangor, Me.
126810		Slp.	Cora Lee	9	8	33.1	12.7	3.4	2	1891	Key West, Fla	Key West, Fla.
126528		Sch.	Cora May	13	12	39.0	10.6	4.3	1	1888	Seattle, Wash	Port Townsend, Wash.
126921	K. L. M. F.	Sch.	[4] Cora M	143	136	97.8	26.5	7.8	4	1892	Cherryfield, Me	Machias, Me.

[1] Formerly { a schooner Concord. b Hawaiian schooner Concord.

[2] Formerly { a British ship Lornty. b *schooner Atlas.

[3] Formerly { a st. s. Brashear. b *schooner Lone Star.

[4] Formerly { a schooner Cora M. b British schooner Cora M.

† Steel and bronze.

Digitized by Google

MERCHANT **SAILING** VESSELS OF THE UNITED STATES—Continued.

Official No.	Signal letters.	Rig.	Name of vessel.	Gross tonnage.	Net tonnage.	Length.	Breadth.	Depth.	Crew.	When built.	Where built.	Home port (where permanent document issues)
						Feet.	*Feet.*	*Feet.*				
201642	.....	Slp.	Cora Price	9	9	35.4	12.0	3.2	1	1901	Orange, Tex	Lake Charles, La.
127108	.....	Slp.	Cora S	9	9	35.8	11.3	3.1	1	1895	Newell, Wash	Ketchikan, Alaska.
126812	.....	Slp.	Cora A. Baker	11	6	38.2	13.3	4.5	3	1891	Chincoteague, Va	Chincoteague, Va.
126182	.....	Sch.	Cora E. Moore	23	22	60.2	17.0	5.1	2	1883	Green Hill, Md	Crisfield, Md.
127634	K. R. P. C.	Sch.	Cora F. Cressy	2,499	2,089	273.0	45.4	27.9	11	1902	Bath, Me	Bath, Me.
5830	.....	Slp.	Cora L. Griffing	11	10	38.0	15.0	3.7	2	1870	Greenpoint, N. Y	Greenport, N. Y.
125535	.....	Sch.	Cora L. McKenney	21	20	50.8	17.7	4.6	2	†1875	Alexandria, Va	Alexandria, Va.
125451	.....	Slp.	Cora T. Ruark	9	7	39.0	14.0	3.5	1	1875	Dorchester County, Md	Newport News, Va.
126158	.....	Sch.	Cora Ann Ida	10	9	51.6	13.8	2.6	2	1883	Somerset County, Md	Tappahannock, Va.
4553	.....	Sch.	Coral	105	100	88.0	24.4	7.9	3	1865	Ogdensburg, N. Y	Grand Haven, Mich.
5608	.....	Sch.	Coral	30	29	57.2	19.1	5.9	2	1867	Somerset County, Md	Tappahannock, Va.
125655	.....	Sch.	Coral	34	32	54.7	19.5	5.3	4	1878	Port Jefferson, N. Y	Greenport, N. Y.
126547	.....	Sch.	Coral	35	33	52.0	18.0	4.5	2	1889	Bakers Creek, Va	Richmond, Va.
127536	.....	Sch.	[1]Corazon de Maria	34	27	59.6	17.7	6.6	5	1877	San Juan, P. R	San Juan, P. R.
127344	K. P. C. Q.	Sch.	Corbin	954	865	193.6	35.0	17.6	4	1899	Noank, Conn	Philadelphia, Pa.
4505	.....	Sch.	Corinna M	41	39	62.6	19.9	6.6	1	1857	Middletown, Conn	Bangor, Me.
127466	.....	Lgr.	Corinne	6	5	36.0	11.3	3.5	1	1900	Morgan City, La	Brashear, La.
127592	.....	Sch.	Corinne	18	17	43.8	15.7	4.3	6	1901	Key West, Fla	Key West, Fla.
203088	K.V. J. H.	Sch.	Corinta	149	149	94.7	27.0	9.2	5	1906	Tomkins Cove, N. Y	New York, N. Y.
125744	.....	Slp.	Cornelia	5	5	30.2	12.0	3.1	0	1874	Brooklyn, N. Y	Do.
125865	.....	Sch.	Cornelia	100	95	86.0	21.0	8.2	4	1880	Clayton, N. Y	Oswego, N. Y.
127268	.....	Slp. y.	Cornelia	9	9	46.4	10.5	6.3	2	1898	South Boston, Mass	Providence, R. I.
204028	.....	Sch.	Cornelia Pauline	9	7	46.0	14.3	2.8	1	1907	Bon Secour, Ala	Mobile, Ala.
4726	.....	Slp.	Cornelius Britton	25	23	49.4	17.0	4.6	2	1852	Browns Point, N. J	Newport News, Va.
125560	.....	Sch.	Cornelius Vanderbilt	17	10	47.8	16.4	4.5	4	1876	Guilford, Va	Baltimore, Md.
4743	.....	Slp.	Cornelius C. Jones	20	19	44.1	17.6	4.7	2	1855	Nyack, N. Y	Newark, N. J.
5873	.....	Sch.	Cornelius H. Delamater	50	47	68.0	22.9	5.0	3	1870	Washington, N. J	New York, N. Y.
126430	.....	Slp.	Cornet	11	10	38.3	15.9	3.4	2	1887	Atlantic City, N. J	Somers Point, N. J.
126956	K. L. Q. P.	Sch. y.	[2]CORONA	136	129	104.3	24.0	16.4	23	1893	Bristol, R. I	New York, N. Y.
127544	.....	Sch.	Corona	119	82	101.4	24.4	9.8	18	1901	Essex, Mass	Gloucester, Mass.
77461	K. Q. T. B.	Bkn.	[3]*Coronado*	1,062	1,007	210.5	34.1	19.2	13	1874	Sunderland, England	San Francisco, Cal.
126346	K. D. J. B.	Sch. y.	Coronet	160	152	118.7	27.0	11.7	16	1885	Brooklyn, N. Y	Portland, Me.
126455	.....	Sch.	Coronet	10	9	52.0	13.4	3.0	7	1887	Somerset County, Md	Crisfield, Md.
126519	.....	Sch.	Coronet	12	5	53.2	15.1	3.4	3	1888	Fishing Island, Md	Baltimore, Md.
125916	.....	Sch. y.	Coronilla	23	22	45.6	15.6	5.6	3	1881	Bath, Me	Boston, Mass.
127327	.....	Slp.	Corsair	11	8	37.5	12.1	3.5	1	1899	Brunswick, Ga	Brunswick, Ga.
127383	.....	Sch.	Corsair	111	78	95.5	24.0	9.8	18	1899	Essex, Mass	Gloucester, Mass.
203585	.....	Sch.	Corsair	17	17	53.8	13.1	4.6	2	1906	Puyallup, Wash	Ketchikan, Alaska.
125268	.....	Sch.	Corsica	61	58	77.6	23.2	5.1	4	1874	St. Michaels, Md	Baltimore, Md.
126964	.....	Sch.	Corsica	5	5	29.2	11.7	2.8	3	1893	Chokoloskee, Fla	Key West, Fla.
126549	.....	Sch.	Cosatinporte	5	5	30.7	10.9	2.7	1	1889	Corpus Christi, Tex	Port Lavaca, Tex.
5234	.....	Sch.	Cosmopolitan	41	20	59.9	19.7	7.2	12	1866	St. George, Me	Boston, Mass.
4543	.....	Sch.	Cosmos	47	25	68.5	20.5	6.5	12	1862	Kennebunk, Me	Southwest Harbor, Me.
127648	K.T. C. M.	Slp. y.	Cossack	16	14	43.9	12.1	7.2	2	1902	Boston, Mass	Providence, R. I.
127694	.....	Sch.	Country Girl	8	7	37.8	12.5	2.7	2	1902	Mon Louis, Ala	Mobile, Ala.
127670	.....	Sch.	Covina	83	74	77.0	28.0	5.8	2	1902	San Francisco, Cal	San Francisco, Cal.
125930	J.V. H.W.	Sch.	Cox & Green	591	501	164.3	35.8	15.7	7	1881	Newburyport, Mass	Greenport, N. Y.
127195	.....	Sch.	Cozy	39	37	61.2	23.5	4.3	0	1897	Northport, N. Y	Patchogue, N. Y.
203572	.....	Slp.	Cozy	12	9	40.8	12.9	3.3	4	1906	Sanford, Va	Chincoteague, Va.
127483	.....	Lgr.	Cracker Jack	6	5	33.0	11.1	3.2	1	1899	Bayou Shaffer, La	Brashear, La.
126553	.....	*Slp.	Crazy Boy	23	23	46.7	14.0	5.4	1	1889	Fishers Landing, N. Y	Cape Vincent, N. Y.
126169	K.B.W.D.	Sch.	Crescent	465	400	150.8	34.8	12.4	7	1883	New London, Conn	Newburyport, Mass.
126375	.....	Slp.	Crescent	12	11	32.0	13.8	3.9	1	1886	Brooklyn, N. Y	Patchogue, N. Y.
127219	.....	Sch.	Crescent	21	21	49.9	15.3	5.3	4	1897	Coupeville, Wash	Seattle, Wash.
200589	K. S. V. D.	Sch.	Crescent	1,443	1,334	240.4	44.0	19.0	12	1904	Fairhaven, Cal	San Francisco, Cal.
127186	.....	Slp.	Crescent Beach	22	21	45.6	16.7	5.5	2	1897	Greenport, N. Y	Greenport, N. Y.
127728	.....	Lgr.	Crescent City	6	5	34.6	12.4	3.2	1	1902	Morgan City, La	Brashear, La.
201435	.....	Slp.	Creston W. Ford	6	6	38.0	14.0	3.3	4	1904	Fairmount, Md	Crisfield, Md.
127180	.....	Sch.	Crete	2,083	1,910	288.6	44.6	19.1	7	1897	West Bay City, Mich	Cleveland, Ohio.
5582	.....	Slp.	Cricket	8	5	35.5	12.4	3.1	3	1868	Baltimore, Md	Wilmington, Del.
127754	.....	Slp. y.	Cricket	10	8	36.4	10.4	5.0	1	1903	Bristol, R. I	Bristol, R. I.
126308	.....	Slp.	Cris	10	9	41.0	14.8	3.4	2	1885	Cambridge, Md	Tappahannock, Va.
127237	.....	Sch.	Cristine	15	15	35.3	14.3	5.2	2	1898	Port Blakeley, Wash	Juneau, Alaska.
127523	.....	Sch.	Crockett	62	56	65.0	24.2	5.3	3	1901	San Francisco, Cal	San Francisco, Cal.
125176	.....	Slp.	Crosby	6	6	26.4	11.0	4.9	0	1873	Scituate, Mass	Boston, Mass.
126807	.....	Slp.	Crown	9	9	36.2	13.2	3.9	3	1891	Greenback, Va	Chincoteague, Va.
126879	.....	Slp.	Cruiser	11	10	32.3	13.3	4.1	1	1892	Bath, Me	Bath, Me.
127569	.....	Sch.	Cruiser	11	11	35.6	12.1	4.9	1	1901	St. Petersburg, Fla	Tampa, Fla.
136221	.....	Sch. y.	[4]Cruiser	13	12	40.6	12.9	4.2	2	1890	Charlotte, N. Y	Rochester, N. Y.
201672	.....	Sch. y.	Cruiser	28	10	50.6	16.7	7.4	0	1904	East Boothbay, Me	Portland, Me.
200017	.....	Ywl.	Cruiser III	27	18	53.5	15.2	7.3	3	1903	Osterville, Mass	Providence, R. I.
127128	.....	Cat.	Crusader	7	6	25.0	11.6	3.5	1	1896	do	Nantucket, Mass.
127740	K.S.H.W.	Sch. y.	Crusader II	66	66	83.1	20.1	8.9	10	1903	New York, N. Y	New York, N. Y.
4777	.....	Sch.	Crystal	28	27	56.0	19.0	4.0	3	1836	Tappan, N. Y	Do.
4801	.....	Slp.	Crystal Palace	16	15	43.3	15.0	4.4	1	1853	Patchogue, N. Y	New Haven, Conn.

[1] Formerly Spanish schooner Corazon de Maria.
[2] Formerly schooner-yacht Colonia.
[3] Formerly { *a* British ship Waikato. *b* German bark J. C. Pfluger. *c* bark J. C. Pfluger.
[4] Formerly schooner E. L. G.
† Rebuilt, 1875.

Digitized by Google

MERCHANT **SAILING** VESSELS OF THE UNITED STATES—Continued.

Official No.	Signal letters.	Rig.	Name of vessel.	Gross tonnage.	Net tonnage.	Length.	Breadth.	Depth.	Crew.	When built.	Where built.	Home port (where permanent document issues).
						Feet.	Feet.	Feet.				
5626		Slp.	Crystal Palace	6	5	36.0	10.0	2.6	4			Crisfield, Md.
127224		Sch.	Crystal Wave	32	32	52.5	16.8	6.2	2	1898	Wilmington Island, Ga.	Savannah, Ga.
127684		Sch.	Cuba	44	44	72.5	19.6	8.6	12	1902	Essex, Mass.	Galveston, Tex.
202606		Sch.	Cuba	13	13	37.6	15.6	4.0	2	1905	St. Andrews Bay, Fla.	Apalachicola, Fla.
201770		Slp.	Cubanola	12	8	35.4	12.6	6.0	1	1905	Bremen, Me.	Waldoboro, Me.
127486		*Sch.	Cuevas	11	7	39.0	16.3	2.9	3	1900	Biloxi, Miss.	Gulfport, Miss.
127114		Sch.	Cuevas Bros.	28	18	59.0	19.8	4.2	3	1895	Hickory Point, Miss.	Do.
126242		Slp. y.	Culprit Fay	9	8	31.5	12.0	5.5	1	1884	New York, N. Y.	Washington, D. C.
125290	J. P. W. L.	Sch.	Cumberland	413	349	129.1	30.0	15.4	7	1874	Freeport, Me.	Portland, Me.
125607		Sch.	Cumberland	6	6	35.1	10.3	3.4	2	1877	Nansemond County, Va.	Norfolk, Va.
125440		Sch.	Cumchi	7	7	31.6	11.6	4.7	3	1875	New Shoreham, R. I.	Newport, R. I.
201673	K. T. P. H.	*Sch.	Cumru	1,780	1,672	256.0	43.0	20.0	6	1905	Noank, Conn.	Philadelphia, Pa.
200559		Slp.	Cup Hunter	9	8	37.4	14.6	3.6	2	1903	Savage Island, S. C.	Beaufort, S. C.
5469		Sch.	Curlew	13	12	39.9	13.0	3.9	1	1868	Bath, Me.	New Haven, Conn.
126170		Sch.	Curlew	38	29	65.0	19.4	6.0	3	1883	Pocomoke City, Md.	Crisfield, Md.
127450		Slp. y.	Curlew	10	9	37.5	13.0	4.0	1	1900	Brooklyn, N. Y.	Patchogue, N. Y.
126734		Slp.	Cursive	9	9	28.0	11.4	6.0	1	1891	North Haven, Me.	Rockport, Me.
126030		Sch.	Curtis	19	18	54.1	15.6	4.5	1	1882	St. Michaels, Md.	Tappahannock, Va.
5892		Sch.	Custus W. Wright	113	107	80.1	26.0	6.0	4	1871	Drawbridge, Del.	Newport News, Va.
127551		Slp.	Cyclone	8	6	41.5	13.6	3.5	1	1901	Mappsburg, Va.	Cape Charles, Va.
5945		Sch.	Cygnet	14	9	44.1	14.8	3.9	3	1871	Crisfield, Md.	Bridgeton, N. J.
126318		Sch.	Cygnet	8	8	41.3	13.9	2.9	3	1885	Talbott County, Md.	Baltimore, Md.
127198		Ywl. y.	Cygnet	7	7	28.6	12.5	3.3	1	1897	Monument Beach, Mass.	Boston, Mass.
127659	K. R. S. D.	Sch. y.	Cygnet	29	26	58.1	15.0	7.7	5	1902	Boston, Mass.	Do.
5088		Sch.	Cynosure	72	69	74.6	21.8	7.7	9	1867	Wiscasset, Me.	Pensacola, Fla.
125954		Sch.	Cynthia	15	12	50.6	14.7	4.2	1	1881	St. Michaels, Md.	Elizabeth City, N. C.
127511		Slp.	Cynthia	11	8	33.8	14.8	3.8	1	1901	Buzzard Island, Ga.	Savannah, Ga.
202956		Sch.	Cynthia	137	98	105.5	24.5	11.0	18	1906	Gloucester, Mass.	Gloucester, Mass.
4597		Sch.	Cynthia Gordon	44	42	67.3	16.0	6.0	2	1864	St. Joseph, Mich.	Milwaukee, Wis.
126530		Sch.	Cynthia Jane	13	12	36.4	15.2	3.7	1	1888	St. Andrew Bay, Fla.	Pensacola, Fla.
125424		Slp.	Cyrus F. Pell	15	15	38.0	15.8	4.1	1	1875	City Island, N. Y.	New Haven, Conn.
126818	K. L. C. Q.	Sch.	Czarina	230	218	116.0	30.6	10.6	7	1891	Fairhaven, Cal.	San Francisco, Cal.
			D.									
6719		Sch.	D. Corson, jr.	19	10	51.6	16.8	4.5	1	1869	Chester, Pa.	Newport News, Va.
6921		Sch.	D. Hebert	17	16	50.0	17.0	3.8	2	1876	Biloxi, Miss.	Brashear, La.
6829		Slp.	D. Joline	13	12	40.2	15.4	3.5	3	1874	Tottenville, N. Y.	New York, N. Y.
6222		Sch.	D. P.	82	78	81.0	23.1	7.2	3	1849	Belfast, Me.	Machias, Me.
6542		Slp.	D. A. Newings	8	8	34.9	12.9	3.5	2	1856	New York, N. Y.	Norfolk, Va.
6843		Sch.	D. A. Wells	56	53	62.0	18.3	6.6	2	1874	Sack Bay, Mich.	Grand Haven, Mich.
6619		Sch.	D. A. Wilson	91	61	82.6	22.1	8.0	5	1869	Salisbury, Mass.	Salem, Mass.
6715		Sch.	D. B. Mayhew	23	22	49.5	15.5	6.0	6	1871	Bristol, Me.	New York, N. Y.
157650		Sch.	D. B. Wade	9	9	43.0	12.0	2.7	1	1902	Morehead City, N. C.	Beaufort, N. C.
6801		Sch.	D. C. Adams	29	19	56.5	18.2	5.5	5	1873	Mauricetown, N. J.	Richmond, Va.
157434		Slp.	D. E. Robertson	7	6	37.5	12.1	3.1	1	1895	Morgan City, Ala.	Brashear, La.
157046		Sch.	D. F. Collier	5	5	46.4	10.9	2.8	2	1876	Crisfield, Md.	Baltimore, Md.
157391		Sch.	D. G. Callis	10	9	47.0	13.8	3.6	2	1893	Poquoson, Va.	Newport News, Va.
157285	K. H. R. J.	Sch.	D. H. Rivers	1,072	963	190.8	38.7	19.1	8	1890	Thomaston, Me.	Thomaston, Me.
157286	K. H. R. N.	Sch.	D. J. Sawyer	343	288	136.8	32.4	10.8	4	1890	Jonesport, Me.	Fall River, Mass.
6861		Sch.	D. J. Whealton	48	35	63.5	19.8	6.0	3	1875	Swansgut, Va.	Chincoteague, Va.
6732		Sch.	D. K. Clint	729	692	168.6	32.0	18.0	8	1872	East Saginaw, Mich.	Detroit, Mich.
35311		*Sch.	D. L. Filer	357	339	156.6	30.0	10.0	6	1871	Manistee, Mich.	Chicago, Ill.
157417		Sch.	D. L. Trafton	40	38	65.5	18.0	8.0	8	1895	Essex, Mass.	Mobile, Ala.
6095		Sch.	D. P. Dobbins	447	425	162.3	31.6	12.2	6	1863	Cleveland, Ohio	Detroit, Mich.
6924		Sch.	D. P. Mulford	30	24	54.0	18.3	4.4	3	1876	Bridgeton, N. J.	Norfolk, Va.
6697		Sch.	D. P. Rhodes	937	891	217.0	35.3	14.8	6	1871	Detroit, Mich.	Detroit, Mich.
157388		Sch.	D. R. Meekins	8	6	49.0	12.4	3.1	1	1893	Taylors Island, Md.	Annapolis, Md.
157523		Slp.	D. W. White	6	6	38.4	12.3	3.2	4	1898	Deals Island, Md.	Crisfield, Md.
6979		Slp.	D. S. S. Sammis	5	5	30.0	12.7	3.1	1	1879	Patchogue, N. Y.	Patchogue, N. Y.
157292	K. J. D. C.	Sch.	D. Howard Spear	547	489	158.7	34.9	13.1	8	1891	Bath, Me.	Portland, Me.
157101		Sch.	D. Neer Taylor	24	16	56.1	15.8	4.3	4	1883	Messongo, Va.	Crisfield, Md.
6174		Sch.	Dacotah	57	54	67.0	19.0	6.2	2	1858	Essex, Mass.	Boston, Mass.
157307		Slp. y.	Daffodil	13	12	37.4	14.0	5.5	2	1891	Brooklyn, N. Y.	Newport, R. I.
157309		Sch. y.	DAGMAR	62	58	88.7	20.9	9.1	7	1887	City Island, N. Y.	New York, N. Y.
201869		Slp. y.	Dahinda	7	7	36.2	8.7	5.3	1	1905	Bristol, R. I.	Do.
95291		Sch.	[1] Dalsie	34	32	63.5	18.0	5.6	3	1874	Rockyhill, Conn.	Baltimore, Md.
6752	J. M. H. Q.	Bg.	Daisy (whaling)	439	383	123.0	31.6	17.1	7	1872	Brook Haven, N. Y.	New Bedford, Mass.
157013		Cat.	Daisy	6	6	28.4	12.2	3.3	0	1879	Noank, Conn.	Hartford, Conn.
157016		Slp.	Daisy	7	6	30.0	11.4	3.9	2	1881	Greenport, N. Y.	Sag Harbor, N. Y.
157071		Slp.	Daisy	20	20	43.3	16.6	4.9	3	1882	Baltimore, Md.	Norfolk, Va.
157119		Slp.	Daisy	5	5	34.0	10.7	3.3	1	1883	Portsmouth, Va.	Do.
157129		Sch.	Daisy	50	47	70.7	20.7	7.9	11	1884	Bath, Me.	New York, N. Y.
157130		Slp.	Daisy	7	6	26.0	10.3	4.2	1	1884	Wellfleet, Mass.	Hyannis, Mass.
157162		Slp.	Daisy	9	8	37.8	14.0	3.6	6	1885	Pocomoke City, Md.	Crisfield, Md.
157168		Sch.	Daisy	6	6	38.5	10.3	3.2	3	1885	Somerset County, Md.	Baltimore, Md.
157176		Slp.	Daisy	5	5	26.6	11.3	2.8	1	1886	Matagorda, Tex.	Port Lavaca, Tex.
157642		Sch.	Daisy	12	10	45.2	16.6	3.3	1	1901	Smyrna, N. C.	Newbern, N. C.

[1] Formerly schooner Henry B. Anthony.

Digitized by Google

Merchant SAILING Vessels of the United States—Continued.

Official No.	Signal letters.	Rig.	Name of vessel.	Gross tonnage.	Net tonnage.	Length.	Breadth.	Depth.	Crew.	When built.	Where built.	Home port (where permanent document issues).
						Feet.	Feet.	Feet.				
157681	.....	Sch.	Daisy	26	26	55.9	15.9	7.0	6	1902	Ballard, Wash	Port Townsend, Wash.
200257	.....	Sch.	Daisy	8	8	35.0	12.8	3.8	0	1903	Cedar Bayou, Tex	Galveston, Tex.
157317	K. J. S. G.	Sch.	Daisy Farlin	466	384	151.6	34.2	11.3	7	1891	Bath, Me	Bath, Me.
157486	.....	Sch.	Daisy L	5	5	38.8	10.7	2.9	3	1897	McDanieltown, Md	Tappahannock, Va.
157081	J.W.N.P.	Bkn.	Daisy Read	468	364	136.3	33.1	13.0	8	1882	Harrington, Me	New York, N. Y.
157232	.....	Sch.	Daisy S	5	5	28.1	11.0	3.0	2	1888	Bay Point, Fla	Apalachicola Fla.
157185	.....	Slp.	Daisy V	5	5	28.8	9.8	2.8	1	1886	Nansemond County, Va	Cape Charles, Va.
157247	.....	Sch.	Daisy Woods	26	24	60.0	20.0	3.7	2	1889	Bayou Terrebonne, La	Gulfport, Miss.
157254	.....	Slp.	Daisy M. Tall	10	9	42.2	15.3	3.3	5	1889	Madison, Md	Baltimore, Md.
201522	.....	Sch.	Dakotah	22	11	53.1	20.0	3.5	5	1904	Biloxi, Miss	Gulfport, Miss.
202745	.....	Sch.	Dale	11	11	45.2	13.0	4.5	1	1905	Atlantic, N. C	Beaufort, N. C.
157673	.....	*Sch.	Damascus	19	12	49.0	16.9	3.1	4	1902	Biloxi, Miss	New Orleans, La.
157283	K.H.N.W.	Sch.	Damietta and Joanna	330	273	132.5	31.8	10.6	7	1890	Yarmouth, Me	Portland, Me.
157323	.....	Sch.	Dan	22	21	58.5	17.0	4.7	5	1891	St. Michaels, Md	Baltimore, Md.
6669	.....	Sch.	Dan Sooy	15	14	43.7	16.7	4.0	2	1870	Smith Landing, N. J	Richmond, Va.
157595	.....	Slp.	Dana Beale	9	7	45.0	14.0	3.0	1	1901	Cape Charles, Va	Cape Charles, Va.
6296	.....	Slp.	Dandy	45	38	57.3	20.5	6.7	1	1855	Elizabeth, N. J	New York, N. Y.
157220	.....	Sch.	Dandy	22	14	49.5	18.8	5.0	6	1888	Crisfield, Md	Bridgeton, N. J.
157608	.....	*Sch.	Daniel	60	48	64.0	21.5	4.5	2	1901	Alexandria, Va	Alexandria, Va.
157639	.....	Slp.	Daniel	8	6	40.8	14.8	3.4	1	1901	Guilford, Va	Cape Charles, Va.
157241	.....	Sch.	Daniel Bell	15	11	54.3	14.2	3.7	2	1889	Morehead City, N. C	Beaufort, N. C.
6163	H. F. D.Q.	Sch.	Daniel Brown	204	163	109.0	30.0	10.0	6	1853	Poughkeepsie, N. Y	New York, N. Y.
157646	.....	Slp.	Daniel Cressie	15	10	45.6	17.5	3.9	1	1901	Belhaven, N. C	Newbern, N. C.
157026	.....	Sch.	Daniel Sharp	20	13	46.3	16.5	4.4	6	1881	Bridgeton, N. J	Camden, N. J.
6354	.....	Slp.	Daniel Sheets	10	9	41.0	12.9	3.4	2	.....	Philadelphia, Pa	Alexandria, Va.
6565	.....	Sch.	Daniel Tompkins	79	75	80.5	25.5	5.5	4	1867	Stonypoint, N. Y	Perth Amboy, N. J.
6366	.....	Sch.	Daniel Webster	24	22	42.9	17.9	4.5	1	1867	Bath, Me	Machias, Me.
6610	.....	Sch.	Daniel A. Davis	22	14	51.0	17.0	5.5	7	1868	Salem, N. J	Wilmington, Del.
6197	.....	Sch.	Daniel C. Baker	33	31	60.6	18.4	6.2	2	1853	Salisbury, Mass	Lubec, Me.
6605	.....	Slp.	Daniel E. Egbert	17	17	43.5	17.0	4.1	2	1868	Islip, N. Y	New York, N. Y.
157260	.....	Sch.	Daniel G. Fowle	19	12	60.2	15.6	4.6	2	1889	Smyrna, N. C	Beaufort, N. C.
157200	.....	Slp.	Daniel H. Mayne	6	6	33.3	13.2	3.3	5	1887	Cambridge, Md	Baltimore, Md.
6504	.....	Sch.	Daniel J. Ballard	16	8	46.0	17.0	5.8	3	.....	.....	Tappahannock, Va.
157597	.....	Sch.	Daniel M. Bateman	18	10	44.4	16.2	4.4	5	1901	Leesburg, N. J	Bridgeton, N. J.
6586	.....	Sch.	Daniel W. Jones	27	26	49.8	16.0	5.0	2	1858	Somerset County, Md	Cape Charles, Va.
157045	.....	Sch.	Daniel W. Jones	14	13	58.2	14.5	3.6	7	1881	Crisfield, Md	Crisfield, Md.
6303	.....	Slp.	Daniel W. Teller	71	68	65.5	26.5	7.0	2	1859	Greenpoint, N. Y	New York, N. Y.
157631	.....	Slp.	Danville	7	7	38.1	13.7	2.9	3	1901	Hudson, Md	Baltimore, Md.
140116	K. C. G. B.	Slp. y.	[1] Dare	30	28	58.9	17.2	5.5	5	1875	Bristol, R. I	New York, N. Y.
157420	.....	Slp.	Dark Eyed Darling	5	5	30.3	10.7	3.2	1	1894	Bayou Sale, La	Brashear, La.
203668	.....	Ywl.	Darling	20	19	41.4	18.2	3.4	1	1906	Port Orange, Fla	St. Augustine, Fla.
157230	.....	Slp.	Dart	11	6	38.2	14.6	3.9	3	1888	Goshen, N. J	Bridgeton, N. J.
157300	.....	Sch.	[2] Dart	12	12	39.5	13.0	4.7	2	1880	Rothsay, New Brunswick	Eastport, Me.
157347	.....	Slp.	Dart	7	7	39.2	12.3	4.0	2	1892	Atlantic City, N. J	Somers Point, N. J.
157498	.....	Sch.	Dash	17	15	43.8	14.3	3.3	4	1897	Miami, Fla	Key West, Fla.
157218	.....	Sch.	Dashaway	16	15	51.6	15.3	2.2	2	1883	Washington, D. C	Washington, D. C.
6812	.....	Slp.	Dauntless	29	28	53.6	17.8	3.8	2	1874	Georgetown, Me	Boston, Mass.
6891	.....	Sch.	Dauntless	7	7	31.7	12.6	4.5	2	1876	Newport, R. I	Newport, R. I.
6919	.....	Sch.	Dauntless	14	8	41.4	14.1	4.2	2	1876	Smyrna, N. C	Elizabeth City, N. C.
157074	.....	Slp.	Dauntless	69	69	65.5	26.0	6.3	2	1882	Brooklyn, N. Y	New York, N. Y.
157190	.....	Sch.	Dauntless	50	48	76.2	21.4	5.5	2	1887	Cambridge, Md	Richmond, Va.
157334	.....	Slp.	Dauntless	9	8	44.7	12.0	2.8	1	1891	Cape Banks, N. C	Beaufort, N. C.
157422	.....	Scn.	Dountless	12	11	39.3	13.0	4.7	2	1895	Everett, Wash	Port Townsend, Wash.
157462	.....	Sch.	Dauntless	20	17	58.0	13.3	3.5	2	1896	Alpena, Mich	Port Huron, Mich.
157472	.....	Sch.	Dauntless	50	33	77.8	20.8	6.4	2	1896	Wallville, Md	Annapolis, Md.
157484	.....	Sch.	Dauntless	38	38	60.2	17.2	7.6	7	1897	Essex, Mass	Galveston, Tex.
157526	K. N. R. G.	Sch.	Dauntless	548	478	162.2	37.3	13.2	8	1898	Hoquiam, Wash	San Francisco, Cal.
157532	.....	Sch.	Dauntless	111	77	91.0	24.2	10.2	18	1899	Essex, Mass	Gloucester, Mass.
201367	.....	Sch.	Dauntless	15	9	48.6	18.4	3.4	3	1904	Biloxi, Miss	Gulfport, Miss.
140530	J. W. C. P.	Sch.	[3] David Baird	665	632	151.8	35.8	15.9	7	1882	Bath, Me	Philadelphia, Pa.
6202	H. F. G. D.	Sch.	David Currie	151	143	100.0	26.4	7.8	3	1866	Portland, Conn	Hartford, Conn.
157341	.....	Sch. y.	David Dixon	25	24	41.6	15.4	4.8	0	1892	Detroit, Mich	Detroit, Mich.
157618	K. R. D. C.	Sch.	David Evans	821	748	200.4	40.0	15.3	10	1901	Marshfield, Oreg	San Francisco, Cal.
6286	H. F. J. W.	Sch.	David Faust	216	176	100.2	28.0	9.5	4	1854	Philadelphia, Pa	Ellsworth, Me.
6098	.....	Sch.	David Ferguson	223	212	130.4	26.8	9.8	5	1853	Port Huron, Mich	Port Huron, Mich.
157394	.....	Slp.	David Gallagher	5	5	26.2	10.5	3.4	2	1893	Bridgeton, N. J	Bridgeton, N. J.
157627	.....	Sch.	David Goldstrom	21	20	62.2	17.9	5.1	8	1901	Oriole, Md	Crisfield, Md.
157128	.....	*Sch.	David Wallace	1,103	1,075	216.8	36.4	17.8	4	1884	Cleveland, Ohio	New York, N. Y.
6897	.....	Sch.	David A. Story	91	86	80.5	22.6	8.3	10	1876	Gloucester, Mass	Providence, R. I.
157499	.....	Slp.	David H. Schuyler	9	9	31.4	12.2	4.2	1	1898	Atlantic City, N. J	Somers Point, N. J.
157067	.....	Sch.	David K. Akin	51	48	66.5	22.8	4.6	1	1882	Nyack, N. Y	Hyannis, Mass.
157073	.....	Sch.	David R. Lake	24	15	50.6	17.4	4.6	5	1882	Bridgeton, N. J	Bridgeton, N. J.
157577	.....	*Sch.	[4] Davidson	959	921	170.7	35.0	21.8	3	1869	Cornwallis, Nova Scotia	New York, N. Y.
202658	K.V.D.G.	Sch.	Davis Palmer	2,965	2,287	305.4	48.4	27.2	12	1905	Bath, Me	Boston, Mass.
6885	.....	Sch.	[5] Davy Crockett	85	80	81.7	27.7	8.0	7	1876	....do	Pensacola, Fla.

[1] Formerly sloop-yacht Lottie.
[2] Formerly British schooner Mabel.
[3] Formerly schooner Lucinda G. Potter.
[4] Formerly {a British ship S. Vaughan. b Norwegian bark Ringhorn.
[5] Formally {a Schooner Davy Crockett. b British schooner Davy Crockett.

Digitized by Google

Merchant SAILING Vessels of the United States—Continued.

Official No.	Signal letters.	Rig.	Name of vessel.	Gross tonnage.	Net tonnage.	Length.	Breadth.	Depth.	Crew.	When built.	Where built.	Home port (where permanent document issues).
						Feet.	Feet.	Feet.				
157094	.....	Cat.	Dawn	6	5	24.0	11.0	4.0	0	1883	Mattapoisett, Mass	Hyannis, Mass.
157274	.....	Ywl.y.	Dawn	11	11	28.5	13.7	4.0	1	1887	Osterville, Mass	New York, N. Y.
157424	.....	Sch.	Dawn	14	14	38.2	14.8	4.5	1	1895	Bluffton, S. C	Savannah, Ga.
157437	.....	Sch.	Dawn	5	5	26.5	8.0	6.2	2	1895	Middleburg, Fla	Jacksonville, Fla.
200738	.....	Sch.	Dawn	56	42	70.7	25.1	4.7	1	1904	Freeport, Fla	Pensacola, Fla.
6449	.....	Sch.	Dawning Light	23	16	78.6	17.3	4.9	6	1861	Dorchester, N. J	Bridgeton, N. J.
6912	.....	Slp.	Day	5	5	30.3	12.5	3.0	2	1872	Bayport, N.Y	Greenport, N. Y.
157293	.....	Sch.	Daybreak	8	5	34.4	12.4	2.8	4	1891	Rockport, Tex	Port Lavaca, Tex.
157084	J.W.P.H.	Sch.	Daylight	660	571	157.2	35.4	15.9	8	1882	Belfast, Me	New Haven, Conn.
35372	.....	Sch.	Dayton	462	439	184.2	30.0	9.8	6	1871	Marine City, Mich	Port Huron, Mich.
6616	.....	Sch.	Deborah A. Hendrickson	28	26	54.6	18.3	4.4	2	1867	Keyport, N. J	Port Jefferson, N. Y.
6329	.....	Sch.	Deborah T. Hill	37	35	58.6	20.0	4.8	2	1863	Staten Island, N. Y	Perth Amboy, N. J.
6322	.....	Slp.	Decatur	18	17	36.0	14.5	4.4	2	1841	Mamaroneck, N. Y	Norfolk, Va.
6195	H.F.G.C.	Sch.	Decorra	181	157	97.8	26.6	10.3	5	1866	Machias, Me	Machias, Me.
157359	.....	Sch.	Deeahks	45	45	60.0	17.8	7.2	4	1892	Seattle, Wash	Seattle, Wash.
6282	.....	Slp	Deep River	59	56	61.0	22.5	6.8	0	1839	Saybrook, Conn	New York, N. Y.
157438	.....	Sch.	Defender	10	9	46.0	12.8	3.2	1	1895	Tampa, Fla	Key West, Fla.
157457	K.M.T.L.	Sch.	Defender	446	382	156.0	36.0	11.2	7	1896	Fairhaven, Cal	San Francisco, Cal.
157469	.....	Slp.	Defender	12	8	37.0	15.3	3.5	2	1896	River Landing, N. C	Elizabeth City, N. C.
157470	.....	Slp.	Defender	6	6	35.4	13.4	3.1	2	1895	Poplar Island, Md	Do.
157483	.....	Cat.	Defender	5	5	25.0	11.4	3.4	2	1897	Monument Beach, Mass	Chatham, Mass.
157490	.....	Slp.	Defender	20	15	38.9	16.7	4.0	2	1897	Shipyard, Ga	Beaufort, S. C.
157584	.....	Slp.	Defender	18	18	44.0	15.3	6.4	6	1900	Gloucester, Mass	Gloucester, Mass.
157676	.....	Sch.	Defender	10	10	44.0	12.6	3.0	1	1902	Smyrna, N. C	Beaufort, N. C.
201939	.....	Slp.	Defender	9	7	33.0	11.4	5.6	1	1905	Cushing, Me	Vinal Haven, Me.
203373	.....	Sch.	Defender	17	17	44.0	15.4	5.0	3	1906	Unalakleet, Alaska	St. Michael, Alaska.
157114	.....	Sch.	Defiance	9	9	38.5	12.0	3.3	1	1883	Smyrna, N. C	Newbern, N. C.
157326	.....	Slp.	Defiance	7	6	29.0	12.8	3.0	1	1891	Patchogue, N. Y	Patchogue, N. Y.
157402	.....	Cat.	Defiance	5	5	23.6	11.1	3.2	0	1889	Osterville, Mass	Hyannis, Mass.
157460	.....	Slp.y.	Defiance	9	9	33.5	13.2	3.4	2	1896	Patchogue, N. Y	Bridgeport, Conn.
157467	.....	Sch.	Defiance	7	6	29.5	12.4	3.8	3	1896	Key West, Fla	Key West, Fla.
157487	K.N.D.R.	Sch.	Defiance	604	526	179.8	37.7	13.7	10	1897	Hoquiam, Wash	San Francisco, Cal.
202375	.....	Sch.	Defiance	111	111	90.6	24.4	7.0	3	1905	Marinette, Wis	Milwaukee, Wis.
157500	.....	Sch.	Delawana	8	7	33.8	10.5	6.3	1	1898	Fitzgerald, Ga	Brunswick, Ga.
6492	.....	Sch.	Delaware	524	487	173.6	30.4	13.0	6	1868	Detroit, Mich	Port Huron, Mich.
6652	.....	Slp.	Delaware Oak	8	7	38.2	13.3	3.1	1	1869	Cannon Ferry, Del	Newport News, Va.
157080	.....	Sch.	Delight	7	7	41.2	11.9	3.3	3	1882	Queen Anne County, Md	Baltimore, Md.
157155	.....	Slp.	Delight	9	5	39.6	14.5	3.5	2	1885	St. Michaels, Md	Newport News, Va.
157225	.....	Sch.	Della	7	7	36.7	13.9	2.7	1	1888	Biloxi, Miss	Gulfport, Miss.
157575	.....	Slp.	Della Fox	7	5	31.4	12.8	3.5	1	1900	Sullivan Island, S. C	Charleston, S. C.
157555	.....	Slp.	Della Griffin	5	5	37.5	12.8	3.0	4	1899	Holland Island, Md	Crisfield, Md.
157408	.....	Slp.	Della May	7	6	37.3	13.7	3.0	5	1894	Fairmount, Md	Do.
157633	.....	Sch.	Della O	5	5	31.6	9.5	2.7	2	1901	Whatcom, Wash	Port Townsend, Wash.
157223	.....	Sch.	Della Townsend	12	7	52.0	14.5	3.8	6	1888	Oriole, Md	Crisfield, Md.
157156	.....	Sch.	Dellie	26	25	52.4	16.4	5.0	5	1885	Key West, Fla	Tampa, Fla.
157672	.....	Lgr.	Delmacja	7	5	33.6	12.5	3.5	1	1902	Wax Bayou, La	Brashear, La.
201368	.....	Slp.	Delma W	6	6	39.8	13.3	2.8	3	1904	Oriole, Md	Crisfield, Md.
157161	.....	Sch.	Delmay	8	6	47.0	11.9	3.1	2	1885	Somerset County, Md	Annapolis, Md.
157551	.....	Sch.	Del Monte	34	34	61.3	13.3	6.7	2	1899	Ballard, Wash	Seattle, Wash.
6279	.....	Slp.	Delphinia	12	12	39.4	13.6	3.4	2	.....	.....	New York, N. Y.
157276	.....	*Sch.	Delta	269	266	134.0	28.9	10.3	6	1890	Algonac, Mich	Chicago, Ill.
157573	.....	Sch.	Delta	34	34	62.1	19.1	5.5	2	1900	Easton, Md	Baltimore, Md.
6976	.....	Slp.	Democrat	16	15	44.5	15.7	4.2	2	1879	Freeport, N. Y	Bridgeport, Conn.
6816	J.P.F.W.	Sch.	De Mory Gray	401	325	131.3	32.3	9.9	5	1874	Port Jefferson, N. Y	New York, N. Y.
201136	K.T.G.C.	*Sch.	Dendron	592	559	198.0	30.1	11.8	3	1904	Elkton, Md	Baltimore, Md.
6614	.....	Slp.	Dennis Kelley	9	9	39.8	10.6	2.0	2	.....	Worcester County, Md	Chincoteague, Va.
157195	.....	Sch.	Denver	33	31	62.0	16.2	5.3	1	1887	Sacketts Harbor, N. Y	Cape Vincent, N. Y.
157570	.....	Slp.	Deo Volente	8	8	30.6	12.1	5.8	1	1900	Bremen, Me	Waldoboro, Me.
201990	.....	Sch.	Dependen	47	41	58.8	21.5	5.9	2	1905	Holly, Fla	Pensacola, Fla.
157136	.....	Sch.	Depre Bros	19	11	51.4	18.0	3.9	2	1884	Madisonville, La	New Orleans, La.
202993	K.V.H.D.	Sch.y.	Dervish	49	43	65.6	18.0	10.4	7	1906	Boston, Mass	Boston, Mass.
157606	.....	Sch.	[1] Deseada	37	35	56.9	15.8	5.9	4	1879	Vega Baja, P. R	San Juan, P. R.
6898	.....	Slp.	Desire	7	7	30.6	12.5	3.9	0	1876	Groton, Conn	Cold Spring, N. Y.
203520	.....	Sch.	De Soto	37	27	59.0	20.8	4.9	6	1906	Bay St. Louis Miss	Gulfport, Miss.
157361	.....	Slp.	Despatch	10	10	30.0	14.0	4.5	1	1892	San Francisco, Cal	San Francisco, Cal.
157043	J.V.K.S.	*Sch.	[2] *Dessoug*	1,382	1,382	233.0	32.3	16.1	4	1864	Hartlepool, England	Baltimore, Md.
200691	.....	Slp.	Detrust	6	5	30.0	13.4	3.6	2	1904	Bluffton, S. C	Beaufort, S. C.
157431	K.M.J.D.	*Sch.	Devon	724	667	174.0	35.3	14.3	2	1895	Bath, Me	Perth Amboy, N. J.
157684	.....	Slp.	Dew Drop	8	7	40.5	12.7	3.3	1	1902	Chesconnessex, Va	Cape Charles, Va.
157669	.....	Sch.	De Wet	13	13	36.0	13.4	5.3	0	1902	Blaine, Wash	Ketchikan, Alaska.
157511	.....	Cat.	Dewey	6	6	26.2	11.9	3.6	1	1898	Harwich Port, Mass	Marblehead, Mass.
157512	.....	Cat.	Dewey	5	5	23.2	10.9	3.5	1	1898	Osterville, Mass	Chatham, Mass.
157515	.....	*Sch.	Dewey	235	235	125.4	24.7	7.7	8	1898	Astoria, Oreg	St. Michael, Alaska.
157520	.....	Slp.	Dewey	6	6	42.8	13.7	2.8	4	1898	Deals Island, Md	Crisfield, Md.
157530	.....	Sch.	Dewey	20	14	59.6	16.3	4.0	2	1898	Smyrna, N. C	Beaufort, N. C.
157553	.....	Slp.	Dewey	6	6	35.8	13.1	2.9	2	1899	Winchester, Md	Baltimore, Md.

[1] Formerly Spanish schooner Deseada.

[2] Formerly { a British st. s. Dessoug. b Egyptian st. s. Dessoug.

Digitized by Google

MERCHANT **SAILING** VESSELS OF THE UNITED STATES—Continued.

Official No.	Signal letters.	Rig.	Name of vessel.	Gross tonnage.	Net tonnage.	Length.	Breadth.	Depth.	Crew.	When built.	Where built.	Home port (where permanent document issues).
						Feet.	Feet.	Feet.				
6302	.....	Slp.	De Witt	35	33	46.6	19.0	6.5	1	1850	Brooklyn, N. Y	New York, N. Y.
6711	.....	Sch.	Dexter	78	74	76.0	23.2	5.9	3	1871	Greensboro, Md	Crisfield, Md.
6954	.....	Slp.	Dexter	6	6	31.0	12.0	3.5	2	1878	Rockaway, N. Y	Bridgeport, Conn.
157358	.....	Sch.	Diadem	9	9	47.3	12.9	3.1	2	1892	North River, N. C	Chincoteague, Va.
157244	.....	Slp.	Diamond	9	9	27.0	13.5	4,6	3	1889	Noank, Conn	Sag Harbor, N. Y.
200569	.....	Slp.	Diamond	6	5	30.0	13.0	3.2	2	1898	Goshen, N. J	Bridgeton, N. J.
157574	K.P.W.H.	Bk.	[1] *Diamond Head*	1,012	952	194.2	31.2	20.2	10	1866	London, England	Honolulu, Hawaii.
157687	.....	Sch.	Diana	123	89	103.0	24.4	10.8	17	1903	Essex, Mass	Gloucester, Mass.
200431	.....	Slp.	Diana	17	17	44.8	15.0	6.4	7	1903	Gloucester, Mass	Do.
203471	.....	Slp. y.	Diana	6	6	28.0	8.6	4.2	2	1905	Terminal Island, Cal	Los Angeles, Cal.
157348	.....	Sch.	Dickie Bird	6	5	41.5	11.5	2.8	1	1892	Morehead City, N. C	Beaufort, N. C.
6162	.....	Slp.	Dictator	8	8	32.9	12.6	4.1	1	1865	Patchogue, N. Y	Stamford, Conn.
157138	.....	Slp.	Dictator	9	8	35.9	13.4	3.7	2	1884	Charleston, .S C	Charleston, S. C.
157594	.....	Sch.	Dictator	126	92	102.0	24.6	10.4	19	1901	Essex, Mass	Gloucester, Mass.
200758	.....	Slp.	Dictator	8	6	31.4	10.6	5.4	1	1904	Bremen, Me	Deer Isle, Me.
157493	.....	Sch.	Dido	5	5	26.0	10.3	4.0	2	1894	Marco, Fla	Key West, Fla.
157590	.....	Slp.	Digby	7	7	32.8	10.7	2.3	2	1900	Beaufort, S. C	Beaufort, S. C.
157444	K.M.R.N.	*Slp.	Dighton	282	252	142.4	31.3	8.1	2	1896	Bath, Me	Fall River, Mass.
6381	.....	Slp.	Diligent	48	46	58.0	19.0	5.0	3	1856	Greenport, N. Y	Greenport, N. Y.
6538	.....	Sch.	Dime	7	7	39.8	10.5	2.8	1	1868	Straits, N. C	Newbern, N. C.
157160	.....	Sch.	Dinfer	10	9	46.2	14.5	3.0	6	1885	Cambridge, Md	Newport News, Va.
157451	.....	Cat. y	Dione	5	5	24.6	11.0	3.8	2	1896	Greenport, N. Y	Greenport, N. Y.
157036	.....	Cat.	Dionis	6	5	26.7	11.8	4.0	1	1881	Hyannis, Mass	Nantucket, Mass.
200555	.....	Sch.	Dippioca	52	47	68.0	21.6	5.1	2	1903	Punta Gorda, Fla	Cedar Keys, Fla.
202907	.....	Sch.	Director	27	10	48.2	16.6	7.2	2	1906	East Boothbay, Me	Portland, Me.
157395	K. L. V. C.	Shp.	DIRIGO	3,004	2,845	312.0	45.1	25.6	28	1894	Bath, Me	Bath, Me.
157428	.....	Slp.	Dirigo	14	14	39.0	11.0	7.0	3	1895	Swans Island, Me	Deer Isle, Me.
157186	.....	Slp.	Diver	144	137	89.0	28.2	7.5	1	1886	Noank, Conn	New London, Conn.
6967	.....	Sch.	Dixie	5	5	40.8	10.6	2.7	4	1878	Mathews County, Va	Crisfield, Md.
157018	.....	Sch.	Dixie	17	16	48.4	15.3	5.5	6	1880	Beverly, Mass	Gloucester, Mass.
157233	.....	Sch.	Dixie	13	12	43.7	13.8	4.1	1	1888	Red Bluff, Tex	Port Arthur, Tex.
157496	.....	Sch. y.	Dixie	55	55	72.2	20.6	5.6	4	1897	Pocomoke City, Md	New York, N. Y.
157517	.....	*Sch.	Dixie	10	10	35.6	11.2	3.2	1	1898	St. Ignace, Mich	Grand Haven, Mich.
157665	.....	Slp.	Dixie	12	12	50.0	13.0	3.0	1	1898	Champlain, N. Y	Plattsburg, N. Y.
203302	.....	Slp.	Dixie	11	11	33.2	12.0	3.8	1	1906	Darien, Ga	Brunswick, Ga.
6491	.....	Sch.	Doctor Franklin	24	23	52.7	19.0	4.1	2	1857	Jordan River, Mass	Gulfport, Miss.
157231	.....	Sch.	Dola Lawson	13	8	57.2	14.7	3.6	2	1888	Oriole, Md	Newport News, Va.
157463	.....	Sch.	Dola May	8	6	46.8	11.5	3.1	5	1896	Monie, Md	Annapolis, Md.
95508	.....	Slp. y.	[2] Dolauradora	33	31	50.2	18.3	7.0	4	1880	Mystic, Conn	New York, N. Y.
157682	.....	Sch.	Doll	12	9	37.8	13.0	4.2	1	1897	Brunswick, Ga	Savannah, Ga.
6881	.....	Sch.	Dolly Maria	9	7	49.6	12.1	3.0	5	1875	Somerset County, Md	Crisfield, Md.
6748	.....	Sch.	Dolly Varden	13	12	39.0	16.0	4.3	2	1872	Trescott, Me	Calais, Me.
157645	.....	Sch.	[3] Dolores	33	31	61.6	16.4	6.0	5	1871	Arecibo, P. R	San Juan, P. R.
157660	.....	Sch.	Dolores	18	12	51.2	17.2	3.8	2	1902	New Orleans, La	New Orleans, La.
157661	.....	Slp.	[4] Dolorito	6	6	26.8	9.0	4.7	3	1885	Vieques, P. R	San Juan, P. R.
6278	.....	Slp.	Dolphin	13	12	41.0	15.5	3.6	2	1853	Manhasset, N. .Y	Newport News, Va.
6377	.....	Sch.	Dolphin	9	8	40.4	11.5	3.3	1	1865	Newbern, N. C	Newbern, N. C.
6726	.....	Slp.	Dolphin	15	14	48.0	16.0	4.0	2	1871	Babylon, N. Y	Patchogue, N. Y.
6753	.....	Sch.	Dolphin	7	7	31.8	10.0	3.1	1	1872	Nelsons Bay, N. C	Newbern, N. C.
6917	.....	Slp.	Dolphin	7	7	30.8	11.8	3.4	1	1876	Oysterville, Wash	Port Townsend, Wash.
157033	.....	Sch.	Dolphin	7	7	34.0	11.6	4.2	1	1881	Millbridge, Me	Deer Isle, Me.
157079	.....	Sch.	Dolphin	19	18	55.0	15.0	3.3	1	1882	Red Bluff, Tex	Galveston, Tex.
157258	.....	Sch.	Dolpinn	7	6	43.5	10.5	3.0	3	1889	Annamessex, Md	Tappahannock, Va.
157643	.....	Slp.	Dolphin	9	9	29.3	13.2	2.7	1	1900	Port Orange, Fla	St. Augustine, Fla.
157659	.....	Slp. y.	Dolphin	8	8	31.0	11.3	3.3	1	1902	Patchogue, N. Y	Patchogue, N. Y.
157691	.....	Cat.	Dolphin	6	6	24.5	11.6	3.7	1	1903	Osterville, Mass	Chatham, Mass.
200914	.....	Slp.	Dolphin	12	8	36.4	15.2	2.9	1	1904	Montgomery, Ga	Beaufort, S. C.
6950	J. S. T. M.	*Sch.	Dom Pedro II	489	465	136.0	30.6	15.6	10	1878	Baltimore, Md	Philadelphia, Pa.
157593	.....	Slp.	Donald H. Warner	9	5	43.0	14.7	3.0	1	1900	Belhaven, N. C	Elizabeth City, N. C.
6094	.....	Sch.	Donaldson	420	399	155.8	31.0	12.5	6	1867	Buffalo, N. Y	Cleveland. Ohio.
157303	.....	Sch.	Doncaster	22	21	52.0	15.3	6.2	6	1894	Tacoma, Wash	Port Townsend, Wash.
157533	K. N. V. B.	Sch.	Donna Christina	174	165	115.0	29.3	8.6	4	1899	Tampa, Fla	Pensacola, Fla.
157290	K. J. C. R.	Sch.	Donna T. Briggs	204	194	111.2	29.3	8.6	4	1891	Mystic, Conn	Stonington, Conn.
157106	.....	Sch.	Donzella	8	7	49.4	12.2	3.5	4	1883	Somerset County, Md	Bridgeton, N. J.
6317	.....	Slp.	Dora	54	43	48.9	24.6	6.6	1	1858	Brooklyn, N. Y	New York, N. Y.
6818	.....	Sch.	Dora	42	40	57.0	21.5	5.1	1	1874	San Francisco, Cal	San Francisco, Cal.
157134	.....	Sch.	Dora	44	42	59.5	23.3	4.8	2	1884	.....do	Do.
157137	.....	Sch.	Dora	17	16	58.4	15.8	4.4	2	1884	Annapolis, Md	Annapolis, Md.
157242	.....	Slp.	Dora	6	5	31.0	12.5	4.0	0	1886	Hyannis, Mass	Hyannis, Mass.
157325	.....	Slp. y.	Dora	14	13	34.0	14.0	4.0	1	1890	Waveland, Fla	St. Augustine, Fla.
157362	.....	Slp.	Dora	13	12	38.9	16.1	5.0	2	1892	Charleston, S. C	Charleston, S. C.
157468	.....	*Sch.	Dora	825	745	184.7	35.1	16.5	3	1896	Bath, Me	Boston, Mass.
157546	.....	Slp.	Dora	14	14	41.7	10.2	2.1	2	1899	Alexandria Bay, N. Y	Cape Vincent, N. Y.
157561	.....	Sch.	Dora	20	12	50.0	16.5	4.0	2	1899	Belhaven, N. C	Newbern, N. C.
157125	K. C. M. J.	Sch.	Dora Allison	339	275	134.5	33.7	10.1	6	1884	Tottenville. N. Y	Richmond, Va.
157091	K. B. D. P.	Sch.	Dora Bluhm	330	315	133.7	33.3	10.5	7	1883	Port Blakely, Wash	San Francisco, Cal.
6161	.....	Slp.	Dora Dean	16	15	40.0	16.8	3.9	3	1863	Norwalk, Conn	Bridgeport, Conn.

[1] Formerly {a British bark Gainsborough. b Hawaiian bark Diamond Head,

[2] Formerly sloop-yacht {a Henry Butler. b Venitzia.

[3] Formerly Spanish schooner Dolores.

[4] Formerly Spanish sloop Dolorito.

Digitized by Google

MERCHANT **SAILING** VESSELS OF THE UNITED STATES—Continued.

Official No.	Signal letters.	Rig.	Name of vessel.	Gross tonnage.	Net tonnage.	Length.	Breadth.	Depth.	Crew.	When built.	Where built.	Home port (where permanent document issues).
						Feet.	*Feet.*	*Feet.*				
157466	.....	Slp.	Dora Hall	7	5	39.0	13.3	3.1	4	1896	Fairmount, Md	Crisfield, Md.
157365	.....	Sch.	Dora Rasmussen	10	9	46.0	14.5	3.8	3	1893	Pocomoke City, Md	Baltimore, Md.
6946	.....	Slp.	Dora Wicks	6	6	32.5	12.6	2.9	2	1877	Patchogue, N. Y	Norfolk, Va.
157253	K.G.P.B.	Sch.	Dora A. Lawson	125	93	89.6	23.9	9.6	18	1889	Essex, Mass	Gloucester, Mass.
157449	.....	Cat.	Dora E. Hunt	6	6	25.7	12.3	3.8	0	1893	Newport, R. I	Newport, R. I.
157124	.....	Sch.	Dorcas Pendell	407	389	148.0	30.9	11.0	6	1884	East Saginaw, Mich	Port Huron, Mich.
157059	.....	Sch.	Dorchester	56	40	80.0	24.0	5.6	3	1882	Madison, Md	Tappahannock, Va.
157586	.....	Sch.	Dorinza	7	6	38.7	13.9	2.9	2	1900	Biloxi, Miss	Gulfport, Miss.
6373	H. F.L.N.	*Sch.	Doris	728	719	222.0	36.2	16.0	3	1864	New York, N. Y	New York, N. Y.
157441	.....	Sch.	Doris	26	15	51.4	18.3	5.3	3	1896	Bridgeton, N. J	Philadelphia, Pa.
157598	.....	Slp. y.	Doris	8	8	36.0	12.3	3.0	1	1901	Patchogue, N. Y	Patchogue, N. Y.
157658	.....	Slp.	Doris	9	9	32.4	10.9	5.3	1	1902	Steuben, Me	Machias, Me.
157690	K. S. J. C.	Sch.	Doris	382	310	142.4	35.2	10.0	7	1903	Phippsburg, Me	Pensacola, Fla.
201963	K. T. V. B.	Slp. y.	Doris	41	28	61.2	15.1	10.0	5	1905	Bristol, R. I	Boston, Mass.
157492	.....	Sch.	Dorkesie Emily	12	9	44.4	14.9	3.7	2	1897	Biloxi, Miss	Gulfport, Miss.
203688	.....	Slp.	Dorotha M	7	7	31.6	13.3	3.0	1	1906	Double Bayou, Tex	Galveston, Tex.
157475	.....	Cat. y.	Dorothy	8	8	34.1	12.1	3.6	1	1896	Brooklyn, N. Y	New York, N. Y.
157482	.....	Sch.	Dorothy	38	38	60.2	17.2	7.6	7	1897	Essex, Mass	Galveston, Tex.
200633	.....	Sch.	Dorothy	70	44	79.0	21.3	8.6	16	1904	....do	Salem, Mass.
202501	.....	Slp.	Dorothy	10	8	47.6	15.7	3.6	6	1905	Deals Island, Md	Crisfield, Md.
201228	K. T. G. V.	Sch.	Dorothy Belle	488	447	163.8	36.0	12.0	7	1904	Leesburg, N. J	Bridgeton, N. J.
157695	K. S. L. V.	Sch.	Dorothy Palmer	2,872	2,315	294.6	46.2	22.8	12	1903	Waldoboro, Me	Boston, Mass.
201637	K.T.N.R.	Sch.	Dorothy B. Barrett	2,088	1,799	259.5	45.4	25.1	10	1904	Bath, Me	Bath, Me.
157613	.....	Slp. y.	†Dorwina	14	14	46.7	12.4	5.7	2	1901	New York, N. Y	New York, N. Y.
157614	.....	Slp.	[1]Dos Hermanos	20	18	46.6	13.9	5.0	3	1889	St. Thomas, D. W. I	San Juan, P. R.
157675	.....	Sch.	Dot	7	7	32.8	12.4	3.5	2	1897	Carrabelle, Fla	Apalachicola, Fla.
202472	.....	Sch.	Douglas	8	7	36.0	14.7	2.8	1	1905	Mon Louis Island, Ala	Mobile, Ala.
6387	.....	Sch.	Dove	16	9	44.6	15.0	4.2	2	1856	Hunting Creek, Va	Tappahannock, Va.
6906	.....	Slp.	Dove	7	7	30.8	12.8	3.4	1	1876	Bayridge, N. Y	Perth Amboy, N. J.
157327	.....	Cat.	Dove	6	5	26.5	11.9	3.9	0	1875	Newport, R. I	Newport, R, I.
81654	.....	Ywl.y.	[2]Dragoon	21	21	44.5	15.0	4.9	2	1899	New Rochelle, N. Y	New York, N. Y.
157407	K.M. G. F.	*Sch.	Draper	855	823	192.3	34.7	16.0	3	1894	Noank, Conn	Philadelphia, Pa.
6425	.....	Sch.	Dreadnaught	40	38	60.0	23.0	4.3	1	1866	San Francisco, Cal	San Francisco, Cal.
6995	.....	Sch.	Dreadnaught	6	5	45.5	10.2	2.6	3	1880	Nanticoke, Md	Baltimore, Md.
157252	.....	Slp.	Dreadnaught	11	11	36.0	14.6	4.3	2	1889	Bellport, N. Y	Somers Point, N. J.
6927	.....	Slp.	Dreadnot	8	7	7 31.0	11.6	4.7	2	1877	New Shoreham, R. I	Newport, R. I.
157545	.....	Slp.	Dreadnot	11	6	43.0	11.0	4.0	2	1897	Yorktown, Va	Tappahannock, Va.
157667	.....	Slp.	Dreamer	8	7	37.5	12.2	5.4	1	1902	Bremen, Me	Castine, Me
157281	.....	Sch.	Drucilla	11	7	51.0	14.0	3.2	6	1890	Somerset County, Md	Crisfield, Md.
157392	.....	Sch.	Drummer	22	21	41.4	14.5	4.3	3	1893	New Berlin, Fla	Key West, Fla.
157423	.....	Slp. y.	Drusilla	8	7	44.8	9.5	3.9	0	1892	Bristol, R. I	Stonington, Conn.
157151	.....	Slp.	Dude	5	5	25.3	10.4	3.2	1	1884	Port Jefferson, N.Y	Port Jefferson, N.Y.
157620	.....	Slp.	Dudley Selph	7	5	30.5	12.4	3.6	1	1901	Madisonville, La	New Orleans, La.
157580	.....	Ywl. y.	Dulwich	7	6	30.7	11.4	4.0	1	1900	Patchogue, N. Y	Patchogue, N. Y.
201315	.....	Slp.	Duncan	6	5	32.3	11.5	3.0	1	1904	Colington, N. C	Elizabeth City, N. C.
157524	K.N.R.D.	*Sch.	Dunlo	840	739	183.9	35.3	16.1	2	1898	Bath, Me	Fall River, Masss.
157527	.....	Slp.	Dunnock	7	7	41.8	14.9	3.0	3	1898	Hoopers Island, Md	Cape Charles, Va.
157354	.....	Slp. y.	Dutchess	8	8	35.0	13.0	3.8	1	1892	Patchogue, N. Y	Newark, N. J.
			E.									
8120	H.T.W.M.	Sch.	E. Arcularius	99	94	79.0	22.0	8.3	3	1851	South Thomaston, Me	Rockland, Me.
8275	.....	Sch.	E. Blessey	31	21	61.6	21.3	4.6	3	1866	Fish River, Ala	New Orleans, La.
135196	.....	Sch.	E. Charley	10	8	40.5	12.8	3.7	1	1876	Hunting Quarter, N. C	Newbern, N. C.
136105	.....	Sch.	E. Glennan	8	7	40.8	12.9	2.9	2	1889	Biloxi, Miss	Mobile, Ala.
136012	.....	Sch.	E. Goldstrom	9	8	48.0	12.8	3.5	3	1883	Monie, Md	Crisfield, Md.
135893	.....	Sch.	E. Hempstead	19	18	46.0	16.2	4.7	3	1886	East Pass, Fla	Apalachicola, Fla.
8966	.....	Sch.	E. Hubbs	24	20	59.0	17.1	4.4	1	1874	Kinnekete, N. C	Elizabeth City, N. C.
7306	.....	Sch.	E. Scoville	102	97	90.9	24.0	8.0	5	1861	Huron, Ohio	Grand Haven, Mich.
7733	.....	Slp.	E. Stearns	39	37	51.6	23.0	5.3	1	1852	Brooklyn, N. Y	New York, N. Y.
7008	H. F. L. Q.	Sch.	[3]E. Waterman	107	91	91.1	23.6	7.8	3	1857	Washington, N. J	Calais, Me.
135530	.....	Sch.	E. Wheeler	11	7	38.5	13.0	3.1	1	1881	Piney Point, N. C	Beaufort, N. C.
135534	.....	Sch.	E. A. Cranmer	23	21	45.8	17.3	5.2	4	1881	Greenbank, N. J	Chincoteague, Va.
136539	.....	Slp.	E. A. Hooper	9	9	36.2	11.6	4.8	3	1896	Manchester, Mass	Gloucester, Mass.
136295	.....	Sch.	E. A. Whitmore	38	36	55.1	18.5	5.4	1	1892	Milbridge, Me	Mount Desert Ferry, Me.
136954	K. R. J. D.	Sch.	E. B. Jackson	682	615	182.7	38.5	14.6	10	1901	Aberdeen, Wash	San Francisco, Cal.
136686	.....	Sch.	E. B. Shull	9	5	42.0	12.5	3.2	1	1898	Beaufort, N. C	Newbern, N. C.
135516	J. V. K. Q.	Shp.	E. B. Sutton	1,826	1,639	227.8	41.8	17.4	20	1881	Bath, Me	New York, N. Y.
7829	H. G. F. L.	Sch.	E. C. Gates	133	103	100.0	27.0	7.3	4	1867	Perry, Me	Eastport, Me.
136552	.....	Sch.	E. C. Hussey	81	41	82.0	22.0	9.4	15	1896	Essex, Mass	Salem, Mass.
8992	J. P. B. T.	Sch.	E. C. Knight, jr	247	201	121.3	32.4	9.0	5	1874	Port Republic, N. J	Philadelphia, Pa.
135149	.....	Sch.	E. C. Knight	71	68	85.2	20.5	8.6	4	1875	Brooklyn, N. Y	Brunswick, Ga.
137010	.....	Sch.	E. C. Knight	10	9	45.6	13.0	3.4	3	1902	Punta Gorda, Fla	Key West, Fla.
136814	.....	Slp.	E. C. Lilly	9	6	44.6	14.8	3.0	1	1900	Marsh Market, Va	Cape Charles, Va.
136621	K. N. C. T.	Bk.	[4]*E. C. Mowatt*	1,123	1,026	215.0	34.3	20.3	15	1868	Glasgow, Scotland	Philadelphia, Pa.
7316	.....	Sch.	E. C. Roberts	273	261	138.0	31.2	10.1	5	1856	Cleveland, Ohio	Port Huron, Mich.
136918	.....	Sch.	E. E. Moore	22	22	62.4	17.9	5.1	8	1901	Oriole, Md	Cape Charles, Va.

[1] Formerly Spanish sloop Dos Hermanos.
[2] Formerly yawl-yacht Wonder.
[3] Formerly schooner Eliza Waterman.
[4] Formerly British bark Janet Court.
† Composite,

Digitized by Google

MERCHANT SAILING VESSELS OF THE UNITED STATES—Continued.

Official No.	Signal letters.	Rig.	Name of vessel.	Gross tonnage.	Net tonnage.	Length.	Breadth.	Depth.	Crew.	When built.	Where built.	Home port (where permanent document issues).
						Feet.	Feet.	Feet.				
135926	.....	Slp.	E. E. Smith	5	5	28.0	11.6	3.2	0	1886	Patchogue, N. Y	Patchogue, N. Y.
136619	.....	Sch.	E. F. Anderson	12	9	34.0	14.7	3.7	2	1897	Allmondsville, Va	Newport News, Va.
135045	.....	Sch.	E. F. Gamage	12	12	41.3	14.9	4.4	2	1873	Boothbay, Me	New Haven, Conn.
8861	.....	Sch.	E. F. Keene	32	23	61.1	20.1	5.9	9	1872	Somerset County, Md	Baltimore, Md.
8452	.....	Sch.	E. F. Mead	40	38	62.0	21.8	4.7	1	1868	Nyack, N. Y	Perth Amboy, N. J.
7866	H. G. F. T.	Sch.	E. G. Irwin	188	157	106.0	28.5	8.5	4	1865	Milton, Del	Baltimore, Md.
136714	.....	Sch.	E. H. Taylor	63	45	74.0	22.5	6.0	3	1898	Pocomoke City, Md	Wilmington, Del.
8465	.....	Slp.	E. J. Henkle	14	7	42.3	15.3	4.1	2	1868	Baltimore, Md	Annapolis, Md.
135995	K. F. G. Q.	Sch.	E. K. Wood	519	447	170.2	37.5	11.4	9	1888	Port Blakeley, Wash	San Francisco, Cal.
200654	.....	Sch.	E. L. Fay	35	25	54.6	22.9	4.0	1	1904	Portland, Fla	Pensacola, Fla.
7496	H. F. S. M.	Sch.	E. M. Duffield	92	87	76.0	25.0	7.0	2	1851	Portland, Conn	New Haven, Conn.
136711	.....	Slp.	E. M. Hubbard	8	8	41.0	13.5	2.9	4	1898	Hudson, Md	Baltimore, Md.
135251	.....	Sch.	E. M. Klinefelter	23	15	55.5	18.2	5.4	3	1876	Somerset County, Md	Newport News, Va.
135728	.....	Sch.	E. M. Skinner	76	72	84.7	24.0	6.2	3	1883	Churchcreek, Md	Baltimore, Md.
136235	.....	Sch.	E. M. Tilley	15	14	53.0	17.5	3.7	3	1891	Washington, N. C	Newport News, Va.
135451	.....	Cat.	E. O. Matthews	6	6	28.8	12.1	4.4	0	1880	Newport, R. I	Newport, R. I.
8909	.....	Sch.	E. P. Beals	373	355	137.3	26.2	11.9	6	1873	Buffalo, N. Y	Ogdensburg, N. Y.
135539	.....	Sch.	E. P. Evans	36	34	62.5	20.2	5.6	2	1881	Pungoteague, Va	Washington, D. C.
7810	.....	Slp.	E. P. Snellgrove	10	9	32.4	13.6	4.3	1	1866	Jersey City, N. J	Norfolk, Va.
136758	.....	Sch.	E. R. Daniels	16	8	60.3	14.3	3.4	2	1899	Roanoke Island, N. C	Elizabeth City, N. C.
135812	.....	Slp.	E. R. Gandy	10	7	46.2	14.4	3.5	1	1884	Somerset County, Md	Cape Charles, Va.
136247	.....	Sch.	E. R. Gandy	10	9	51.3	13.8	3.6	1	1891	St. Peters, Md	Newport News, Va.
135294	.....	Slp.	E. R. Tilton	6	5	27.0	11.8	3.0	1	1875	Bluepoint, N. Y	New York, N. Y.
136708	.....	Slp.	E. S. Croswell	10	10	41.7	14.8	3.8	2	1898	Fairmont, Md	Alexandria, Va.
135745	.....	Sch.	E. S. Dickerson	33	31	52.0	20.5	5.4	2	1883	Bayshore, N. Y	Patchogue, N. Y.
135617	.....	Sch.	E. S. Johnson	90	71	88.5	24.0	7.3	5	1882	Baltimore, Md	Baltimore, Md.
136013	.....	Sch.	E. S. Mace	9	9	52.4	13.9	3.4	5	1888	Monie, Md	Crisfield, Md.
8769	.....	Sch.	E. S. Wilson	24	23	50.0	16.7	5.2	2	1871	Millbridge, Me	Deer Isle, Me.
136010	.....	Sch.	E. S. Wilson	44	42	69.4	20.8	6.0	3	1888	Madison, Md	Baltimore, Md.
136066	.....	Sch.	E. T. Hamor	52	50	63.8	21.8	5.9	3	1889	Eden, Me	Mount Desert Ferry, Me.
8938	.....	Sch.	E. T. Judd	389	369	149.5	29.6	11.4	6	1872	Bay City, Mich	Toledo, Ohio.
136086	.....	Sch.	E. T. Mace	7	6	46.0	11.5	3.0	2	1889	Dorchester County, Md	Annapolis, Md.
136707	.....	Slp.	E. T. Riggin	6	6	38.0	13.5	2.8	1	1898	Crisfield, Md	Cape Charles, Va.
135353	.....	Sch.	E. V. Capitola	17	16	46.0	16.7	4.4	5	1878	....do	Newport News, Va.
136908	.....	Sch.	E. W. Smith	9	9	46.0	12.6	3.0	4	1901	Punta Gorda, Fla	Key West, Fla.
135776	.....	Slp.	E. W. Stateman	7	6	29.3	11.0	3.4	1	1884	Jersey City, N. J	Perth Amboy, N. J.
7770	H. G. D. B.	*Sch.	E. W. Stetson	1,141	1,084	173.2	38.2	23.6	31	1862	Newcastle, Me	New York, N. Y.
135924	.....	Sch.	E. W. Tunnell	63	60	76.3	20.5	8.6	6	1887	Brooklyn, N. Y	Wilmington, Del.
135161	.....	Sch.	E. R. S. Dougherty	16	10	50.0	16.6	4.5	2	1875	Somerset County, Md	Alexandria, Va.
135606	.....	Sch.	E. James Tull	19	12	55.0	16.6	4.7	3	1882	Pocomoke City, Md	Annapolis, Md.
200413	K. S. R. F.	Sch.	E. Marie Brown	456	378	152.9	35.6	11.5	7	1903	Thomaston, Me	Thomaston, Me.
7486	.....	Sch.	E Pluribus Unum	21	20	53.2	16.5	4.8	2	1855	Salem, Mass	Rockland, Me.
8289	.....	Lgr.	E Puir Si Mouva	8	7	35.8	11.4	3.2	1	1867	New Orleans, La	New Orleans, La.
201543	K. T. M. H.	Sch.	E. Starr Jones	916	788	185.8	38.1	19.2	8	1904	Thomaston, Me	Thomaston, Me.
136017	.....	Sch.	E. Vannah Smith	10	9	53.5	14.0	3.7	7	1888	Somerset County, Md	Tappahannock, Va.
135043	J. P. V. C.	Sch.	E. and G. W. Hinds	115	91	89.0	26.0	8.3	4	1874	Calais, Me	Marblehead, Mass.
8024	.....	Sch.	E. and S. Mayhew	37	35	59.5	19.5	5.3	6	1866	Leesburg, N. J	Baltimore, Md.
7244	.....	Sch.	Eagle	21	20	43.0	12.8	6.7	2	1835	Duxbury, Mass	Castine, Me.
135293	J. S. K. B.	Sch.	Eagle	102	97	83.4	26.5	6.5	3	1877	Steuben, Me	Bangor, Me.
135560	.....	Slp.	Eagle	10	9	37.0	13.6	3.6	1	1882	Woodbury, N. Y	New York, N. Y.
135820	.....	Sch.	Eagle	8	8	36.5	12.5	3.4	1	1884	Wallisville, Tex	Galveston, Tex.
135944	.....	Slp.	Eagle	12	11	41.0	15.0	3.6	1	1887	Portsmouth, Va	Norfolk, Va.
136788	.....	Slp.	Eagle	7	5	29.5	14.2	3.7	1	1897	Hartford, Conn	New Haven, Conn.
136934	.....	Sch.	Eagle	9	9	43.2	11.7	2.2	1	1901	Morehead City, N. C	Beaufort, N. C.
137021	.....	Slp.	Eagle	13	13	37.5	12.6	3.5	1	1902	Friday Harbor, Wash	Port Townsend, Wash.
200606	.....	Slp.	Eagle	7	7	31.0	10.3	4.0	1	1903	Eagle Harbor, Wash	Juneau, Alaska.
202483	.....	Slp.	Eagle	12	12	33.6	17.0	3.6	1	1905	Valona, Ga	Brunswick, Ga.
136798	.....	Slp.	Eaglet	12	12	38.1	15.0	4.2	2	1900	New Haven, Conn	Bridgeport, Conn.
136680	K. N. J. S.	*Sch.	Eagle Hill	911	843	195.0	34.8	17.6	4	1898	Noank, Conn	Philadelphia, Pa.
136199	K. J. M. P.	Sch.	Eagle Wing	1,232	1,076	219.7	40.1	20.8	9	1891	Kennebunk Port, Me	Fall River, Mass.
136377	.....	Slp.	Earl	8	8	30.0	11.5	5.2	1	1893	Seattle, Wash	Ketchikan, Alaska.
136581	.....	Slp.	Earl	6	6	38.9	13.1	2.8	2	1896	Hudson, Md	Norfolk, Va.
136828	.....	Slp.	Earl	5	5	36.1	13.5	2.3	4	1899	Cambridge, Md	Crisfield, Md.
203553	.....	Slp.	Earl	7	6	41.8	14.0	3.0	1	1906	Deepcreek, Va	Cape Charles, Va.
135982	.....	Sch.	Earl Biscoe	41	39	79.5	22.0	3.6	2	1888	Washington, D. C	Washington, D. C.
8857	J. M. H. G.	Sch.	Earl P. Mason	535	462	145.0	34.8	15.2	6	1872	Kennebunk Port, Me	Providence, R. I.
136651	.....	Slp.	Earl Paul Crabtree	5	5	28.5	9.7	5.0	2	1896	Friendship, Me	Deer Isle, Me.
135507	.....	Sch.	Early Bird	58	46	74.8	22.3	6.2	3	1880	Solomon Island, Md	Baltimore, Md.
135719	.....	Sch.	East Lynne	25	24	52.0	18.3	5.2	2	1883	Dorchester County, Md	Crisfield, Md.
136373	.....	Slp.	Eastern Belle	7	7	34.5	10.5	5.4	2	1893	Deer Isle, Me	Deer Isle, Me.
7098	.....	Sch.	Eastern Light	85	71	73.0	21.0	7.6	2	1847	Chelsea, Mass	Machias, Me.
7423	.....	Sch.	Eastern Light	70	66	72.0	20.9	7.8	3	1866	Kennebunk, Me	Boston, Mass.
136727	K. N. V. M.	*Sch.	Easton	531	448	167.0	34.6	11.5	2	1899	Noank, Conn	Fall River, Mass.
136007	.....	Slp.	Eastport	7	7	31.2	13.3	3.5	1	1886	Eastport, N. Y	Greenport, N. Y.
135694	.....	Cat.	Eben Baldwin	7	7	32.0	13.1	3.3	1	1883	Patchogue, N. Y	St. Augustine, Fla.
135108	.....	Sch.	Eben Parsons	91	86	80.5	22.6	8.4	4	1875	Gloucester, Mass	Boston, Mass.
135645	.....	Sch.	Eben D. Jordan	68	65	73.2	21.2	9.8	4	1883	Boston, Mass	Mobile, Ala.
136795	.....	Slp.	Ebenezer	12	9	37.5	13.0	4.3	3	1899	Charleston, S. C	Charleston, S. C.
8346	.....	Slp.	Echo	6	6	29.2	12.5	3.0	2	1867	Brookhaven, N. Y	New York, N. Y.

Digitized by Google

MERCHANT **SAILING** VESSELS OF THE UNITED STATES—Continued.

Official No.	Signal letters.	Rig.	Name of vessel.	Gross tonnage.	Net tonnage.	Length.	Breadth.	Depth.	Crew.	When built.	Where built.	Home port (where permanent document issues.)
						Feet.	Feet.	Feet.				
136289	.....	Sch.	[1] Echo	19	18	40.0	16.0	4.0	2	1866	St. John, New Brunswick	Lubec, Me.
135912	.....	Slp.	Echo	6	6	26.7	12.6	2.6	2	1880	Guilford, Conn	Greenport, N. Y.
136573	K.M.T.V.	Bkn.	Echo	707	650	183.0	39.4	15.0	10	1896	North Bend, Oreg	San Francisco, Cal.
136781	.....	*Sch.	Eckley	495	492	154.0	31.0	15.0	2	1900	Perth Amboy, N. J	Perth Amboy, N. J.
8333	.....	Sch.	Eclipse	67	64	73.5	23.4	6.6	2	1863	Northport, N. Y	Cold Spring, N. Y.
135064	.....	Sch.	Eclipse	23	22	47.0	16.6	5.2	6	1874	Lancaster County, Va	Newport News, Va.
135348	J. T. B. K	Shp.	Eclipse	1,594	1,469	221.7	40.3	24.3	17	1878	Bath, Me	San Francisco, Cal.
135504	K.D.W.N.	Slp. y.	Eclipse	25	23	48.8	16.7	5.9	4	1881	Port Washington, N. Y	Norfolk, Va.
136008	.....	Slp.	Eclipse	10	9	30.0	12.8	4.3	1	1888	Boothbay, Me	Edgartown, Mass.
136590	.....	Sch.	Eclipse	22	19	52.0	17.2	3.4	2	1896	Dauphin Island, Ala	Mobile, Ala.
136739	.....	*Sch.	Eclipse	30	26	54.0	17.5	4.0	3	1888	Oshkosh, Wis	Marquette, Mich.
203215	.....	Sch. y.	Eclipse	65	55	74.0	19.9	10.7	8	1906	Gloucester, Mass	New York, N. Y.
136363	.....	Sch.	Ed McWilliams	743	706	200.0	35.0	13.6	6	1893	West Bay City, Mich	Detroit, Mich.
135494	.....	Sch. y.	Ed Volley	18	5	43.5	13.9	3.6	1	1881	Sebewaing, Mich	Do.
136483	.....	Slp.	Eda	5	5	32.4	11.0	3.2	1	1894	Bayou Vermilion, La	Brashear, La.
136204	.....	Slp.	Eda J. Morse	9	8	31.6	12.3	5.6	2	1891	Friendship, Me	Bath, Me.
135051	J. Q. C. P.	Sch.	Eddie	119	113	104.0	26.6	7.0	5	1874	Dorchester County, Md	Crisfield, Md.
135249	.....	Slp.	Eddie	6	6	27.0	12.5	3.0	1	1876	Patchogue, N. Y	Norfolk, Va.
135437	.....	Cat.	Eddie	5	5	25.5	11.0	3.4	1	1880	Hyannisport, Mass	Provincetown, Mass.
136709	.....	Slp.	Eddie	10	8	35.0	13.5	3.7	2	1898	Portsmouth, Va	Norfolk, Va.
137022	.....	Slp.	Eddie Collier	9	9	46.4	15.2	3.6	4	1902	Deals Island, Md	Crisfield, Md.
135692	.....	Sch.	Eddie Cook	10	9	43.1	14.5	3.3	6	1883	Cambridge, Md	Cape Charles, Va.
137034	.....	Slp.	Eddie Lee	8	6	44.0	13.0	3.4	1	1902	Dreka, Va	Do.
8940	.....	Sch.	Eddy	39	37	60.0	22.0	4.2	2	1873	San Francisco, Cal	San Francisco, Cal.
8360	.....	Sch.	Eden	40	30	58.4	20.5	6.4	5	1864	Somerset County, Md	Philadelphia, Pa.
135126	.....	Slp.	Edgar Bernard	16	15	41.5	15.7	4.3	2	1875	Glenwood, N. Y	New York, N. Y.
135969	K. F. B. N.	Sch.	Edgar C. Ross	399	379	144.2	34.3	10.2	5	1888	Bath, Me	Seaford, Del.
135752	.....	Sch.	Edgar M. Schall	30	21	62.3	17.8	5.3	2	1883	Baltimore, Md	Annapolis, Md.
137031	K. S. C. G.	Sch.	Edgar W. Murdock	1,451	1,215	217.3	42.7	19.9	9	1902	Rockport, Me	Rockport, Me.
130493	K. H. L. S.	*Sch.	[2] Edgewater	864	845	176.0	36.8	17.3	3	1890	Brooklyn, N. Y	New York, N. Y.
135973	.....	Slp.	Edison	14	8	42.0	15.5	4.3	4	1888	Dividing Creek, N. J	Bridgeton, N. J.
8633	.....	Slp.	Edith	16	16	40.8	17.4	4.4	1	1870	Greenport, N. Y	Sag Harbor, N. Y.
136371	.....	Slp.	Edith	5	5	26.9	10.5	4.5	2	1893	Deer Isle, Me	Deer Isle, Me.
136401	.....	Slp.	Edith	6	6	27.2	10.3	4.2	1	1891	Bristol, Me	Boothbay, Me.
136418	.....	Slp.	Edith	5	5	27.2	11.0	3.2	2	1881	Essex, Conn	Greenport, N. Y.
136559	.....	Sch.	Edith	23	15	52.6	14.8	3.9	1	1896	Hatteras, N. C	Elizabeth City, N. C.
136861	K. Q. N. S.	Sch.	[3] Edith	1,263	1,051	196.9	40.4	18.4	10	1901	Bath, Me	New York, N. Y.
150201	.....	Sch. y.	[4] Edith	12	12	37.2	13.7	4.2	1	1880	New London, Conn	New Haven, Conn.
136737	K. P. C. D.	*Sch.	Edith	516	466	169.8	34.4	11.6	3	1899	Noank, Conn	New London, Conn.
136768	K.P.M. D.	*Sch.	Edith	859	766	185.8	35.2	17.1	3	1899	Bath, Me	Boston, Mass.
136960	.....	Slp.	Edith	7	7	30.0	12.0	4.0	2	1901	Beaufort, S. C	Beaufort, S. C.
203704	.....	Sch.	Edith	135	119	87.0	31.5	6.0	3	1906	San Francisco, Cal	San Francisco, Cal.
200222	.....	Sch.	Edith A	8	7	32.0	12.0	5.4	2	1903	Haverhill, Mass	Newburyport, Mass.
201070	.....	Sch.	Edith A	25	25	49.0	14.2	6.0	2	1904	Gloucester, Mass	Marblehead, Mass.
136932	.....	Slp.	Edith Bozman	6	6	41.0	13.6	3.5	3	1901	Oriole, Md	Baltimore, Md.
203571	.....	Slp.	Edith C	6	6	39.6	13.5	2.8	3	1906	Deepcreek, Va	Cape Charles, Va.
136638	.....	Sch.	Edith Creighton	6	6	39.0	13.7	2.8	2	1897	Fishing Creek, Md	Crisfield, Md.
8592	.....	Sch.	Edith Fowle	23	21	53.5	17.8	4.4	3	1869	Atlantic, N. Y	Norfolk, Va.
136040	.....	Slp.	Edith L	7	7	29.0	11.5	4.9	3	†1889	Gloucester, Mass	Gloucester, Mass.
136864	.....	Slp.	Edith Louise	15	12	44.0	15.9	4.4	3	1900	Atlantic City, N. J	Chincoteague, Va.
135959	.....	Sch.	Edith M	6	6	46.4	11.4	3.0	2	1865	St. Peters Creek, Md	Tappahannock, Va.
136763	.....	Slp.	Edith M	8	8	38.6	13.8	3.8	2	1899	Tyaskin, Md	Alexandria, Va.
136839	.....	Slp.	Edith M	7	7	34.0	11.5	4.7	1	1900	Lynn, Mass	Marblehead, Mass.
203554	.....	Slp.	Edith M	7	7	32.0	10.2	3.4	1	1906	Ludington, Mich	Grand Haven, Mich.
135683	K. B. H. R.	Sch.	Edith McIntyre	160	96	99.4	24.9	9.5	22	1883	Bath, Me	Boothbay, Me.
136497	.....	Sch.	Edith Marcy	27	26	69.0	19.0	5.7	3	1895	Solomons Island, Md	Baltimore, Md.
136998	.....	Cat.	Edith May	7	7	32.6	12.0	3.4	1	1897	Port Republic, N. J	Tuckerton, N. J.
136403	.....	Sch.	Edith Muir	13	9	54.0	14.8	4.0	2	1893	St. Peters, Md	Annapolis, Md.
136117	K. H. D. Q.	Sch.	Edith Olcott	1,194	985	192.4	41.4	18.4	11	1890	Bath, Me	New York, N. Y.
8336	.....	Slp.	Edith Thurber	9	8	34.0	13.4	3.8	1	1857	Port Jefferson, N. Y	Do.
136731	.....	Slp.	Edith West	6	5	33.6	14.0	2.7	1	1898	Lake Charles, La	Lake Charles, La.
136546	.....	Sch.	Edith E. Dennis	102	97	86.6	26.5	6.8	4	1896	Greenport, N. Y	Greenport, N. Y.
136922	.....	Sch.	Edith F. Todd	20	19	63.4	18.2	4.6	8	1901	Oriole, Md	Crisfield, Md.
136837	K. Q. J. T.	Sch.	Edith H. Symington	962	881	184.7	39.0	18.6	22	1900	Newburyport, Mass	New York, N. Y.
136953	.....	Sch.	Edith H. Verrall	53	51	80.0	21.0	4.4	4	1901	Accotink, Va	Washington, D. C.
136081	.....	Slp.	Edith L. Leonard	10	9	42.5	14.8	3.3	4	1889	Cambridge, Md	Crisfield, Md.
136706	.....	Slp.	Edith M. Clarke	14	14	53.0	16.5	4.2	6	1898	Inverness, Md	Do.
136318	.....	Sch	Edith M. Dryden	10	9	52.5	14.2	3.5	7	1892	Oriole, Md	Do.
136253	K. L. B. R.	Sch.	Edith M. Prior	111	78	90.8	23.4	9.7	19	1891	Essex, Mass	New York, N. Y.
136100	.....	Sch.	Edith M. Thompson	21	20	48.5	15.8	6.0	2	1889	Bristol, Me	Portland, Me.
135751	.....	Sch.	Edith S. Walen	82	52	79.4	22.4	8.2	14	1884	Essex, Mass	New York, N. Y.
135767	.....	Sch.	Edith W. Scott	42	39	61.0	21.4	5.5	3	1884	Cambridge, Md	Baltimore, Md.
135839	.....	Sch.	Edith and Emma	27	25	53.0	20.0	3.9	2	1884	Haverstraw, N. Y	New York, N. Y.
136576	.....	Lgr.	Editor	6	5	34.4	12.3	3.2	1	1896	Wax Bayou, La	Brashear, La.
7668	.....	Sch.	Edmund Driggs	41	39	66.0	18.5	7.6	5	1864	Brooklyn, N. Y	Brunswick, Ga.

[1] Formerly British schooner Linnet.
[2] Formerly *schooner N. & W. 6.
[3] Formerly schooner Edith G. Folwell.
[4] Formerly schooner Pilot's Bride.
† Rebuilt, 1889.

Digitized by Google

MERCHANT **SAILING** VESSELS OF THE UNITED STATES—Continued.

Official No.	Signal letters.	Rig.	Name of vessel.	Gross tonnage.	Net tonnage.	Length.	Breadth.	Depth.	Crew.	When built.	Where built.	Home port (where permanent document issues).
						Feet.	*Feet.*	*Feet.*				
8937	J. N. B. K.	Bk.	[1] Edmund Phinney	751	656	156.5	33.6	18.7	10	1873	Deering, Me	New York, N. Y.
7018		Sch.	Edmund S. Conner	20	12	49.6	15.9	4.6	3	1841	Philadelphia, Pa	Richmond, Va.
8642		Sch.	Edmund S. C. Guyant	32	22	57.0	19.3	4.7	5	1870	do	Bridgeton, N. J.
135159		Slp.	Edna	7	6	32.5	11.0	3.0	1	1875	Traversville, N. Y	New York, N. Y.
135825		Slp.	Edna	5	5	27.0	11.4	3.7	0	1884	Osterville, Mass	Greenport, N. Y
135875		Slp.	Edna	8	8	27.2	13.1	3.6	2	1896	Noank, Conn	Sag Harbor, N. Y.
136098	K. G. R. C.	Sch.	Edna	325	282	122.5	32.7	10.4	6	1889	Columbia Falls, Me	Machias, Me.
136447		Slp.	Edna	7	6	24.0	11.0	5.9	1	1894	Canaveral, Fla	St. Augustine, Fla.
136509		Sch.	Edna	10	10	48.0	12.5	2.9	1	1895	Cedarrun, N. J	Somers Point, N. J.
136541		Slp.	Edna	12	8	36.5	13.4	5.9	2	1896	Beverly, Mass	Salem, Mass.
136652		Slp.	Edna	8	5	29.0	10.7	3.7	1	1897	Savannah, Ga	Savannah, Ga.
136944		Slp.	Edna	8	6	39.8	12.3	3.8	2	1901	Greenback, Va	Chincoteague, Va.
200500		Sch.	Edna	9	9	43.2	12.0	2.4	1	1903	Smyrna, N. C	Beaufort, N. C.
201488		Cat.	Edna A	8	8	31.2	13.5	3.6	1	1882	Bayshore, N. Y	Patchogue, N. Y.
136107		Slp.	Edna B	7	7	31.3	13.2	3.5	1	1890	Patchogue, N. Y	Bridgeport, Conn.
136527		Sch.	Edna B	7	5	35.2	11.5	3.2	2	1895	Longbeach, Miss	Mobile, Ala.
136629		Sch.	Edna B	5	5	38.0	13.0	2.6	4	1896	Elliott, Md	Crisfield, Md.
200453		Sch.	Edna D	20	12	57.0	17.4	3.5	4	1903	Biloxi, Miss	Gulfport, Miss.
136572		Sch.	Edna Greenhut	15	14	38.7	16.2	5.2	1	1896	Point Washington, Fla	Pensacola, Fla.
136764		Slp.	Edna J	6	6	37.0	13.6	3.2	1	1899	Fairmount, Md	Alexandria, Va.
136979		Sch.	Edna Louise	47	45	60.8	20.1	5.8	6	1902	Key West, Fla	Tampa, Fla.
136970		Slp.	Edna N	9	6	32.8	12.7	3.4	1	1902	Beaulieu, Ga	Savannah, Ga.
136688		Sch.	Edna Watts	20	20	43.1	16.2	5.2	3	1898	Port Blakeley, Wash	Sand Point, Alaska.
135677	K. B. G. P.	Sch.	Edna A. Pogue	162	154	121.0	23.8	8.2	3	1883	Cedarville, N. J	Philadelphia, Pa.
136843		Sch.	Edna D. Lighthelser	31	23	68.0	18.9	5.1	3	1900	Baltimore, Md	Annapolis, Md.
135766		Slp.	Edna E. Brown	14	8	38.4	15.6	4.6	3	1884	Bayport, N. Y	Chincoteague, Va.
136088		Slp.	Edna E. Lockwood	10	9	53.6	15.3	2.7	6	1889	Tilghmans Island, Md	Crisfield, Md.
201403		Slp.	Edna G. Croswell	6	5	37.5	13.4	3.2	4	1904	Oriole, Md	Do.
135888		Slp.	Edna H. Hulse	6	6	27.8	12.6	3.4	1	1884	Patchogue, N. Y	Patchogue, N. Y.
136644		Slp.	Edna J. Cox	6	6	37.4	13.7	2.8	2	1897	Fairmount, Md	Alexandria, Va.
135225		Sch.	Edna M. Lore	33	21	54.5	19.3	5.5	10	1876	Mauricetown, N. J	Camden, N. J.
136227		Sch.	Edna and Alice	22	21	53.4	17.0	4.6	1	1891	Rockhall, Md	Baltimore, Md.
136085		Sch.	Edna and Nellie	13	12	51.0	14.8	3.7	2	1889	Pocomoke City, Md	Annapolis, Md.
136177		Slp.	Edna and Zadok	10	5	36.0	14.0	3.5	3	1891	Leesburg, N. J	Wilmington, Del.
135453		Slp.	Edward	14	13	40.0	15.2	4.2	2	1880	Charleston, S. C	Charleston, S. C.
136176		Sch.	Edward Corrigan	16	15	47.9	16.6	4.6	3	1891	Bon Secour, Ala	Mobile, Ala.
7273		Slp.	Edward Home	6	6	32.0	13.3	2.9	1			Cape Charles, Va.
8997		Sch.	Edward Kelley	776	737	187.0	35.0	14.0	6	1874	Port Huron, Mich	Erie, Pa.
202507		Sch.	Edward L	18	16	51.3	15.8	3.2	2	1905	Mon Louis Island, Ala	Mobile, Ala.
8396		Sch.	Edward Leary	33	22	60.0	20.7	5.8	2	1866	Somerset County, Md	Annapolis, Md.
135042	J. P. T. V.	Bk.	Edward May	928	859	169.3	35.5	21.3	13	1874	Boston, Mass	San Francisco, Cal.
136915		Slp.	Edward McDaniel	7	7	38.9	14.8	3.7	5	1901	Oriole, Md	Crisfield, Md.
136037		Slp.	Edward Preston	6	6	29.9	12.8	3.5	1	1889	Patchogue, N. Y	Greenport, N. Y.
136762	K. P. L. B.	Shp.	EDWARD SEWALL	3,206	2,916	332.0	45.3	25.5	26	1899	Bath, Me	Bath, Me.
136532	K. M. P. G.	Sch.	Edward Smith	440	358	147.9	36.2	10.6	6	1896	do	New York, N. Y.
135714	K. B. Q. W.	Sch.	Edward Stewart	398	353	140.9	33.1	12.2	7	1883	Brewer, Me	Bangor, Me.
135730		Sch.	Edward Trevoy	93	66	81.4	22.8	7.8	15	1883	Boothbay, Me	Boston, Mass.
136537		Slp.	Edward Westerbeke	9	8	35.5	14.1	3.6	1	1896	Oakdale, N. Y	Patchogue, N. Y.
136281		Sch.	Edward A. Rich	83	58	81.0	23.0	9.2	16	1892	Essex, Mass	Gloucester, Mass.
135885		Slp.	Edward C. Burton	15	10	40.0	15.0	4.5	3	1886	Marcus Hook, Pa	Wilmington, Del.
135899		Sch.	Edward C. Vannaman, jr	15	10	41.5	16.1	4.2	3	1886	Mauricetown, N. J	Bridgeton, N. J.
136597		Slp.	Edward D. Potts	9	5	33.0	13.6	3.7	3	1897	Leesburg, N. J	Wilmington, Del.
135742		Sch.	Edward E. Barrett	69	65	83.2	21.2	8.5	6	1883	Brooklyn, N. Y	Gulfport, Miss.
136575	K. M. V. B.	Sch.	Edward E. Briry	1,613	1,408	228.5	42.9	20.3	7	1896	Bath, Me	Bath, Me.
7731		Sch.	Edward F. Williams	52	50	76.0	21.7	7.0	9	1863	Brooklyn, N. Y	Galveston, Tex.
115901	J. W. T. Q.	Sch.	[2] Edward G. Hight	491	467	132.5	34.5	16.9	6	1883	Pettys Island, N. J	Baltimore, Md.
136122	K. H. F. C.	Sch.	Edward H. Blake	544	484	154.7	34.6	13.0	8	1890	Millbridge, Me	Bangor, Me.
200662	K. S. W. B.	Sch.	Edward H. Cole	1,791	1,395	228.0	43.2	20.7	8	1904	Rockland, Me	Boston, Mass.
136417	K. L. T. S.	Sch.	Edward J. Berwind	1,141	1,023	196.0	40.0	19.0	8	1894	Camden, N. J	Wilmington, Del.
135629		Sch.	Edward L. Martin	84	80	87.2	23.6	6.8	9	1882	Sussex County, Del	Baltimore, Md.
137061	K. S. H. N.	Sch.	Edward R. Baird, jr	279	238	132.0	28.3	9.8	5	1903	Bethel, Del	Seaford, Del.
137018	K. R. W. H.	Sch.	Edward R. West	835	762	196.0	40.0	14.5	9	1902	Aberdeen, Wash	San Francisco, Cal.
135662		Sch.	Edward S. Eveleth	88	61	83.2	22.5	8.2	15	1883	Essex, Mass	Boston, Mass.
136823	K. Q. J. L.	Sch.	Edward T. Stotesbury	1,446	1,277	210.0	41.6	21.6	11	1900	Verona, Me	New York, N. Y.
136892		Sch.	Edward V. Hendrixson	95	82	80.0	26.0	5.3	4	1901	Milford, Del	Philadelphia, Pa.
136574		Sch.	Edward and Lesta	15	15	50.2	13.6	3.9	1	1896	Port Haywood, Va	Newport News, Va.
135011		Sch.	Edwin	9	9	36.4	10.4	3.1	2	1880	Newark, N. J	Key West, Fla.
203877		Sch.	Edwin	11	11	43.2	12.6	2.5	1	1907	Bettie, N. C	Beaufort, N. C.
135491		Sch.	Edwin C	79	75	84.0	23.9	6.5	3	1881	Cambridge, Md	Baltimore, Md.
136347		Sch.	Edwin Wilson	26	25	50.0	15.0	4.5	2	1892	Cappahosic, Va	Newport News, Va.
37841		Sch.	Edwin L. Pearce	41	39	60.5	20.8	4.6	2	1865	Brick, N. J	Perth Amboy, N. J.
162280	K. L. M. G.	Sch.	Edwin R. Hunt	1,132	1,005	191.8	38.9	19.4	8	1892	Bath, Me	Bath, Me.
77484	H. G. B. S.	Sch.	Edwin R. Kirk	264	224	126.0	31.0	10.1	5	1864	Keyport, N. J	New York, N. Y.
136156	K. P. R. T.	Sch.	Edwin and Maud	208	178	126.5	23.8	8.6	4	1900	Bethel, Del	Seaford, Del.
130769	J. T. L. B.	Sch.	[3] Edwina	459	389	143.9	33.1	12.4	7	1879	Bath, Me	New York, N. Y.
133551		Lgr.	Edwina	6	5	34.0	11.6	3.4	1	1899	Morgan City, La	Brashear, La.
1967		Sch.	Edwina H. Redmond	56	53	61.1	21.5	9.1	11	1887	Greenport, N. Y	New York, N. Y.

[1] Formerly {a bark Edmund Phinney. b British bark Edmund Phinney.

[2] Formerly schooner Samuel B. Vrooman.

[3] Formerly schooner Nellie T. Morse.

Digitized by Google

MERCHANT **SAILING** VESSELS OF THE UNITED STATES—Continued.

Official No.	Signal letters.	Rig.	Name of vessel.	Gross tonnage.	Net tonnage.	Length.	Breadth.	Depth.	Crew.	When built.	Where built.	Home port (where permanent document issues).
						Feet.	Feet.	Feet.				
136433		Slp.	Effie	9	9	34.0	11.0	7.0	1	1894	Camden, Me	Rockport, Me.
136513		Slp.	Effie	8	8	29.7	10.6	5.5	1	1895	Brooklin, Me	Castine, Me.
136736		Slp.	Effie	6	6	35.3	13.0	3.1	1	1899	Rock Creek, Md	Annapolis, Md.
136825		Slp.	Effie B	7	7	40.3	13.5	3.4	3	1900	Oriole, Md	Crisfield, Md.
135236		Sch.	Effie Estelle	32	31	58.0	19.6	4.9	2	1876	Talbot County, Md	Newport News, Va.
136577		Slp.	Effie K	9	7	40.3	14.5	3.0	2	1896	Fairmount, Md	Alexandria, Va.
136054		Sch.	Effie M	33	31	51.7	17.2	4.3	1	1889	Alderbrook, Oreg	Astoria, Oreg.
136952		Slp.	Effie May	7	5	41.0	14.0	3.0	4	1900	Chesconnessex, Va	Crisfield, Md.
136897		Slp.	Effie R	9	8	44.0	15.0	3.0	1	1901	Bridgetown, Va	Cape Charles, Va.
135524		Sch.	Effie A. Chase	22	21	53.5	18.2	4.8	4	1881	Pocomoke City, Md	Annapolis, Md.
136077		Slp.	Effie A. Pearl	10	9	39.0	13.9	2.8	1	1889	Messongo Wharf, Va	Norfolk, Va.
135862		Sch.	Effie C. Smith	10	7	49.0	12.7	3.5	6	1885	Somerset County, Md	Crisfield, Md.
135813		Sch.	Effie E. Mace	10	9	43.6	14.5	3.5	3	1884	Madison, Md	Bridgeton, N. J.
8545		Sch.	Effie J. Betsworth	46	35	64.3	20.5	5.6	2	1869	Baltimore, Md	Norfolk, Va.
136829		Sch.	Effie M. Gillikin	16	11	50.1	16.0	3.6	2	1900	Smyrna, N. C	Key West, Fla.
136334		Sch.	Effie M. Laird	18	17	60.0	16.1	4.5	7	1892	Oriole, Md	Crisfield, Md.
136423	K. L. V. F.	Sch.	Effie M. Morrissey	120	83	93.6	23.8	10.2	19	1894	Essex, Mass	Gloucester, Mass.
202968		Sch.	Effie M. Prior	138	97	103.4	24.6	12.2	17	1906	....do	Do.
136478		Slp.	Effie and Lena	6	5	38.5	12.0	3.4	1	1894	Mount Vernon, Md	Richmond, Va.
8494		Sch.	Effort	22	21	50.5	15.0	5.8	2	1854	Boston, Mass	Boothbay, Me.
203225	K. V. M. G.	Slp. y.	†Effort	52	52	75.5	16.6	9.7	10.	1906	City Island, N. Y	New York, N. Y.
136405		Sch. y.	Efterpie	28	27	54.2	15.3	6.1	3	1893	Baltimore, Md	Do.
136986		Sch.	Eglantine	99	67	91.0	23.7	9.8	16	1902	Essex, Mass	Gloucester, Mass.
7694		Slp.	Egress	19	18	43.9	17.0	4.5	1	1855	Islip, N. Y	Perth Amboy, N. J.
136465		Slp.	Eight Brothers	5	5	40.0	10.0	2.9	1	1894	Poquoson, Va	Newport News, Va.
8585		Slp. y.	Elaine	35	33	51.9	18.5	5.9	3	1868	New Bedford, Mass	Boston, Mass.
136700		Cat.	Elaine	6	6	28.5	12.2	3.3	1	1898	Atlantic City, N. J	Somers Point, N. J.
36590		Sch.	Elba	24	15	55.4	18.4	4.0	3	1875	Wolf River, Miss	Gulfport, Miss.
136928		Slp.	Elbert	6	6	34.6	13.1	3.0	3	1901	Oxford, Md	Baltimore, Md.
200483		Sch.	Elbert D	23	14	57.0	17.4	3.9	4	1903	Biloxi, Miss	Gulfport, Miss.
201052		Slp.	El Cazador	17	16	38.0	13.3	4.5	3	1904	Mayaguez, P. R	San Juan, P. R.
203608		Slp.	Eldora	8	7	42.3	14.4	2.9	3	1906	Deepcreek, Va	Cape Charles, Va.
136899	K. R. B. M.	Sch.	Eldorado	881	794	196.0	40.0	14.9	11	1901	Aberdeen, Wash	San Francisco, Cal.
7429		Sch.	El Dorado	47	44	63.3	17.4	7.4	2	1849	Essex, Mass	Lubec, Me.
135636		Slp.	El Dorado	14	14	42.0	14.6	4.0	1	1882	Tottenville, N. Y	Perth Amboy, N. J.
135833		Sch.	Eleanor	421	400	161.6	32.2	11.0	5	1885	Mount Clemens, Mich	Niagara Falls, N. Y.
135992	K. G. D. R.	Slp. y.	Eleanor	27	26	47.2	17.0	7.1	3	1888	Greenpoint, N. Y	New York, N. Y.
136288		Cat.	Eleanor	6	6	30.0	12.0	3.3	1	1892	Moriches, N. Y	Port Jefferson, N. Y.
136593		Sch. y.	Eleanor	24	24	45.5	17.0	7.4	2	1897	Port Orange, Fla	St. Augustine, Fla.
136929		Slp.	Eleanor	6	6	37.2	13.0	2.9	4	1901	Oxford, Md	Baltimore, Md.
136937		Slp.	Eleanor	7	7	28.5	11.0	5.6	2	1901	Friendship, Me	Deer Isle, Me.
136844	K. Q. L. M.	Sch.	Eleanor A. Percy	3,401	3,062	323.5	50.0	24.8	15	1900	Bath, Me	Bath, Me.
7115		Sch.	Eleanor B. Conwell (whaling).	91	86	79.3	22.3	8.4	15	1859	Essex, Mass	New Bedford, Mass.
200427	K. S. R. J.	Sch.	Eleanor F. Bartram	1,114	920	202.4	38.8	18.9	8	1903	East Boothbay, Me	Portland, Me.
135663		Sch.	Eleazer Boynton	88	63	82.5	22.5	8.4	15	1883	Essex, Mass	Boston, Mass.
136109	K. J. B. C.	Sch.	Eleazer W. Clark	934	849	180.6	37.2	18.5	8	1891	Bath, Me	Portland, Me.
8131		Slp.	Electa Ann	5	5	31.3	11.4	3.4	2	1858	Perth Amboy, N. J	Perth Amboy, N. J.
136338	K. L. N. B.	Sch.	Elector	119	84	95.4	24.0	10.4	17	1892	Essex, Mass	Gloucester, Mass.
8283	J. D. T. N.	Bk.	Electra	985	939	168.0	34.8	21.9	12	1868	Boston, Mass	San Francisco, Cal.
136789		Slp. y.	Electra	16	12	44.0	14.8	4.2	3	1900	Bristol, R. I	New York, N. Y.
136231		Sch.	Electricity	17	9	48.0	17.4	4.2	3	1891	Bay St. Louis, Miss	Gulfport, Miss.
136898		Sch.	Electric Flash	116	80	95.3	25.0	9.8	18	1901	Essex, Mass	Gloucester, Mass.
135509		Sch.	Electric Light	18	17	42.0	14.6	6.6	2	1881	Bristol, Me	Boston, Mass.
136992		Sch.	[1] Elena	67	64	57.5	19.5	7.5	6	1893	Aguadilla, P. R	San Juan, P. R.
136042		Sch.	Elenora Russell	15	15	60.0	16.0	4.9	2	1889	Solomons Island, Md	Annapolis, Md.
135868		Slp.	Elevator	22	21	50.0	16.0	4.0	3	1885	Greenport, N. Y	Greenport, N. Y.
136276		Ywl. y.	Elf	8	7	28.8	10.5	6.1	1	1888	South Boston, Mass	Boston, Mass.
136687		Slp.	Elf	7	5	29.2	11.5	3.3	3	1898	Flamingo, Fla	Key West, Fla.
135394		Sch. y.	Elfin	23	22	46.2	15.0	6.3	3	1879	Bath, Me	Bangor, Me.
136206		Sch.	Elgin	41	39	59.0	16.0	4.0	2	1891	Washington, N. C	Newbern, N. C.
7512		Sch.	Elida	192	182	111.7	24.4	9.9	4	1863	Milwaukee, Wis	Milwaukee, Wis.
136135		Sch.	Elihu A. White	11	7	46.0	13.8	3.2	4	1890	Beaufort, N. C	Key West, Fla.
135945		Sch.	Elisha	10	5	58.3	16.0	2.9	1	1887	Tilghmans Island, Md	Annapolis, Md.
203423	K. V. N. T.	Sch.	Elisha Atkins	1,259	1,049	202.0	40.9	21.1	9	1906	Bath, Me	Bath, Me.
7968		Slp.	Elisha Morgan	22	21	48.7	16.7	5.7	1	1867	Waterford, Conn	Newport News, Va.
135795		Slp.	Elisha Saxton	8	7	32.3	14.1	3.7	1	1884	Patchogue, N. Y	Bridgeport, Conn.
136462		Sch.	Elite	7	7	37.9	11.0	2.9	3	1894	Tampa, Fla	Jacksonville, Fla.
136997		Slp.	Eliza	13	5	34.0	12.3	3.8	0	1902	Portland, Oreg	Portland, Oreg.
202015		Slp.	Eliza	12	5	31.3	12.2	2.6	2	1904	Johnsons Bayou, La	Port Arthur, Tex.
8995		Sch.	Eliza Bennett	14	13	54.8	14.8	4.1	2	1874	Jacksonville, Fla	Key West, Fla.
8793		Sch.	Eliza Day	139	132	97.5	25.4	8.4	3	1869	Greenbay, Wis	Milwaukee, Wis.
7162		Sch.	Eliza Ellen	13	12	37.0	11.8	6.0	2	1861	Fox Island, Me	Deer Isle, Me.
8189		Sch.	Eliza Gerlach	271	257	127.6	26.3	11.2	3	1867	Cleveland, Ohio	Cleveland, Ohio.
8174		Sch.	Eliza Jane	29	27	52.5	17.2	5.3	2	1867	New Bedford, Mass	New Bedford, Mass.
135878		Sch.	Eliza Lena	10	9	43.4	18.4	2.9	4	1886	Bayou Caddy, Miss	New Orleans, La.
135566	J. V. W. T.	Sch.	Eliza Levensaler	159	141	90.1	25.3	8.9	4	1882	Thomaston, Me	Thomaston, Me.

[1] Formerly Spanish schooner Elena.

† Bronze.

Digitized by Google

MERCHANT **SAILING** VESSELS OF THE UNITED STATES—Continued.

Official No.	Signal letters.	Rig.	Name of vessel.	Gross tonnage.	Net tonnage.	Length.	Breadth.	Depth.	Crew.	When built.	Where built.	Home port (where permanent document issues).
						Feet.	*Feet.*	*Feet.*				
7254		Sch.	Eliza Mary	10	9	37.0	11.3	4.9	1	1838	Essex, Mass	Rockland, Me.
8925		Slp.	Eliza Snediker	5	5	33.7	11.7	3.2	1	1873	Chelsea, N. Y	Patchogue, N. Y.
136988		Slp.	Eliza T	7	6	42.0	13.3	3.0	1	1902	Justisville, Va	Crisfield, Md.
8543		Slp.	Eliza A. Miller	15	15	37.3	15.8	4.1	1	1869	Patchogue, N. Y	New York, N. Y.
8839	J. L. S. H.	Sch.	Eliza A. Scribner	398	350	128.4	32.0	9.2	7	1872	Milford, Del	Philadelphia, Pa.
8239		Slp.	Eliza A. West	9	8	35.8	13.7	3.8	2	1865	Boston, Mass	Deer Isle, Me.
135056		Sch.	Eliza J. Thompson	9	9	46.2	11.4	3.2	1	1874	St. Michaels, Md	Newport News, Va.
8890		Sch.	Eliza K. Gildersleeve	35	33	56.0	17.5	7.5	9	1873	Greenport, N. Y	New York, N. Y.
7942	H. G. K. P.	Sch.	Eliza S. Potter	337	282	109.5	28.5	10.4	4	1857	Mystic, Conn	Fall River, Mass.
3817		Sch. y.	[1] Elizabeth	16	16	41.0	13.7	5.6	3	1899	Gloucester, Mass	New York, N. Y.
135368		Slp.	Elizabeth	5	5	23.0	11.5	4.0	0	1878	Providence, R. I	Providence, R. I.
135749		Sch.	Elizabeth	11	11	39.0	13.0	3.5	2	1883	Hunting Quarters, N. C	Elizabeth City, N. C.
136608		*Sch.	Elizabeth	74	74	73.6	21.7	5.4	3	1897	Camden, N. J	Philadelphia, Pa.
136778		*Sch.	Elizabeth	228	205	112.8	30.0	9.5	3	1900	Wilmington, Del	Do.
136854		*Sch.	Elizabeth	288	262	123.4	31.0	10.0	3	1900	do	Do.
7465		Sch.	Elizabeth Ann	6	6	30.0	11.0	4.3	4			Key West, Fla.
7741		Sch.	Elizabeth Ann	22	21	54.5	16.0	4.3	2	1839	Guilford, Conn	New York, N. Y.
135452		Sch.	Elizabeth Ann	68	65	80.2	23.8	6.4	4	1880	Barren Creek Springs, Md	Tappahannock, Va.
135997		Sch.	Elizabeth D	9	9	35.6	12.8	3.3	1	1888	Galveston, Tex	Port Lavaca, Tex.
202646	K. V. D. F.	Sch.	[2] *Elizabeth Dantzler*	424	361	134.0	25.9	15.4	6	1867	Glasgow, Scotland	Gulfport, Miss.
135768	K. C. L. S.	Sch.	Elizabeth Gilbert	576	482	148.3	35.0	12.6	7	1884	Bath, Me	New London, Conn.
8635		Slp.	Elizabeth Grafton	8	8	32.0	13.0	3.0	2	1870	Port Jefferson, N. Y	Greenport, N. Y.
135319		Sch.	Elizabeth Greenwood	31	30	53.0	21.2	3.7	1	1877	San Francisco, Cal	San Francisco, Cal.
136075		Sch.	Elizabeth Hughes	10	9	51.8	13.2	3.6	4	1889	St. Peters Creek, Md	Baltimore, Md.
200201	K. S. P. W.	Sch.	Elizabeth Palmer	3,065	2,446	300.4	48.3	28.3	7	1903	Bath, Me	Boston, Mass.
8394		Sch.	Elizabeth Wesley	22	21	50.0	14.4	5.2	2	1854	Somerset County, Md	Crisfield, Md.
8690		Sch.	Elizabeth A. Ames	13	13	37.4	15.0	4.0	3	1870	Norfolk, Va	Norfolk, Va.
136084		Sch.	Elizabeth A. Rowe	13	8	53.6	14.5	3.8	4	1889	St. Peters, Md	Tappahannock, Va.
136622		Slp.	Elizabeth E. Hoyt	6	5	25.1	10.4	4.2	1	1897	Bristol, Me	Waldoboro, Me.
135797		Sch.	[3] Elizabeth H. Raabe	26	19	57.5	17.9	4.1	3	1884	Back Bay, Miss	Gulfport, Miss.
135063	J. Q. M. C.	Sch.	Elizabeth M. Cook	282	231	124.8	30.4	10.9	5	1874	Calais, Me	Calais, Me.
136866	K. Q. R. C.	Sch.	Elizabeth N	138	102	99.0	24.4	10.7	18	1901	Essex, Mass	Bucksport, Me.
200259	K. S. Q. J.	Sch.	Elizabeth T. Doyle	781	660	174.3	36.0	18.4	8	1903	Boston, Mass	Providence, R. I.
135882		Slp.	Elk	15	14	35.6	13.2	6.0	1	1886	Richmond, Me	New York, N. Y.
136536		Sch.	Elk	6	6	28.4	10.2	4.0	1	1896	Ballard, Wash	Port Townsend, Wash.
136780	K. P. Q. M.	Sch.	Elk Garden	847	749	185.7	35.3	16.2	4	1900	Bath, Me	Philadelphia, Pa.
8644		Slp.	Ella	10	10	33.0	12.6	4.5	1	1870	do	Bath, Me.
8676		Sch.	Ella	55	52	70.7	23.5	5.6	1	1869	Northport, N. Y	Port Jefferson, N. Y.
135563		Sch.	Ella	19	18	52.1	15.5	4.7	8	1882	Baltimore, Md	Crisfield, Md.
135716		Sch.	Ella	26	18	62.0	18.4	5.0	2	1883	Pocomoke City, Md	Alexandria, Va.
135835		Slp.	Ella	17	16	39.8	13.9	3.1	1	1885	Portland, Me	Portland, Me.
136092		Slp.	Ella	9	8	33.0	14.4	3.7	2	1889	Christ Church, S. C	Charleston, S. C.
136139		Sch.	Ella	60	57	73.0	22.5	5.6	4	1889	Baltimore, Md	Baltimore, Md.
136450		Cat.	Ella	5	5	23.0	11.1	3.5	1	1891	Osterville, Mass	Chatham, Mass.
136793		Sch.	Ella	26	21	52.0	14.6	4.0	4	1898	Chester, Fla	Fernandina, Fla.
135562		Slp.	Ella A	10	9	35.5	13.5	3.3	1	1882	East Rockaway, N. Y	Patchogue, N. Y.
135638		Sch.	Ella Agnes	10	9	46.7	14.5	2.8	7	1882	Cambridge, Md	Baltimore, Md.
136266		*Sch.	Ella Barnard	34	32	63.8	16.8	4.1	1	1892	Madison, Md	Do.
21865		Sch.	[4] Ella Belle	23	22	60.5	16.6	4.7	1	1869	Greenport, N. Y	Patchogue, N. Y.
8873		Sch.	Ella C	13	10	37.4	12.3	4.0	1	1871	Goshen, N. J	Baltimore, Md.
136359		Slp.	Ella C	7	7	30.9	11.2	4.5	1	1893	Harpswell, Me	Bath, Me.
135632	J. W. Q. P.	Sch.	[5] Ella Clifton	108	92	89.0	23.9	7.3	3	1872	St. John, New Brunswick	Machias, Me.
136184		Sch.	Ella Covington	16	15	55.0	16.6	4.1	1	1891	Currioman, Va	Tappahannock, Va.
135788		Sch.	Ella Creef	8	5	37.0	14.0	3.0	2	1884	Manteo, N. C	Elizabeth City, N. C.
136476		Sch.	Ella Crosby	16	11	60.7	16.3	3.4	1	1894	Roanoke Island, N. C	Do.
135376		Slp.	Ella D	14	9	39.6	14.6	4.4	3	1878	Port Norris, N. J	Bridgeton, N. J.
135457		Sch.	Ella Dail	9	9	47.0	11.9	3.4	2	1880	Dorchester County, Md	Annapolis, Md.
8863		Sch.	Ella Davis	26	18	54.5	18.2	5.6	3	1872	Somerset County, Md	Crisfield, Md.
136162		Sch.	Ella Estelle	5	5	23.5	12.4	3.4	2	1890	Key West, Fla	Key West, Fla.
8725		Sch.	Ella Eudora	31	29	52.2	19.0	4.9	1	1871	Mount Desert, Me	Deer Isle, Me.
135625		Sch.	Ella Flaherty	32	22	58.4	19.5	5.5	2	1882	Baltimore, Md	Cape Charles, Va.
8845		Slp.	Ella Frances	6	6	28.5	9.4	4.0	1	1872	Provincetown, Mass	Provincetown, Mass.
203587		Slp.	Ella Frances	8	6	43.0	14.0	3.5	1	1906	Hopkins, Va	Cape Charles, Va.
136339		Sch.	Ella Gray	9	6	44.7	11.6	2.7	1	1892	Smyrna, N. C	Beaufort, N. C.
136326		Sch.	Ella Hill	11	10	47.4	15.0	3.9	2	1892	Occoquan, Va	Alexandria, Va.
135998		Sch.	Ella Horton	7	7	42.4	10.0	3.5	1	1888	Morehead City, N. C	Beaufort, N. C.
7356		Sch.	Ella Jane	70	67	69.5	26.0	6.3	0	1852	Nyack, N. Y	Port Jefferson, N. Y.
135887		Sch.	Ella K	31	21	56.6	20.8	4.4	2	1886	Jordan River, Miss	Gulfport, Miss.
136150		Sch.	Ella Larmore	10	9	48.5	15.2	3.3	3	1890	Cambridge, Md	Crisfield, Md.
136041		Cat.	Ella Louise	5	5	28.0	12.5	3.8	0	1885	Hyannis, Mass	Providence, R. I.
135266		Sch.	Ella M	15	9	42.0	16.8	4.4	3	1876	Long Island, N. Y	Bridgeton, N. J.
136980		Slp.	Ella Mae	6	5	32.0	11.5	3.0	1	1902	Croatan, N. C	Elizabeth City, N. C.
136730		Slp.	Ella Marie	40	40	52.0	18.6	5.0	2	1899	Wickford, R. I	Newport, R. I.
7114		Sch.	Ella May	96	91	83.0	22.7	8.3	2	1864	Kennebunk, Me	Rockport, Me.
135561		Slp.	Ella May	9	8	35.0	13.7	3.3	2	1874	Port Chester, N. Y	Cold Spring, N. Y.

[1] Formerly schooner yacht Betsey.
[2] Formerly British barkentine {a Dania. b Gallovidian.
[3] Formerly schooner Edward P. Avery.
[4] Formerly schooner Rosanna.
[5] Formerly British schooner Ella Clifton

Digitized by Google

MERCHANT **SAILING** VESSELS OF THE UNITED STATES—Continued.

Official No.	Signal letters.	Rig.	Name of vessel.	Gross tonnage.	Net tonnage.	Length.	Breadth.	Depth.	Crew.	When built.	Where built.	Home port (where permanent document issues).
						Feet.	*Feet.*	*Feet.*				
135609	.....	Sch.	Ella May	12	11	42.0	12.4	3.4	3	1882	Patchogue, N. Y	Perth Amboy, N. J.
136420	.....	Sch.	Ella May	10	7	44.0	11.2	2.3	1	1894	Smyrna, N. C	Beaufort, N. C.
136500	.....	Slp.	Ella May	11	11	36.0	12.9	3.3	2	1894	Chincoteague, Va	Chincoteague, Va.
136720	.....	Slp.	Ella Myrtle	20	11	48.0	17.6	4.4	2	1898	Straits, N. C	Newbern, N. C.
136015	.....	Sch.	Ella Noble	10	6	51.0	13.4	3.6	6	1888	Somerset County, Md	Cape Charles, Va.
7256	.....	Sch.	Ella Rose	59	56	66.8	18.2	7.4	2	1857	Castine, Me	Machias, Me.
8927	.....	Sch.	Ella Snedeker	54	52	63.0	23.5	5.6	3	1872	Tomkins Cove, N. Y	New York, N. Y.
135044	.....	Sch.	Ella Strickland	41	26	60.5	21.5	5.3	4	1874	New London, Conn	Chincoteague, Va.
136920	.....	Slp.	Ella Wilson	7	7	41.0	14.1	3.8	4	1901	Oriole, Md	Baltimore, Md.
8924	.....	Sch.	Ella Worden	38	36	71.8	18.2	4.9	3	1873	Brooklyn, N. Y	Newport News, Va.
136355	.....	Sch.	Ella A. Call	59	56	60.0	22.0	5.0	2	1893	Milford, Del	Wilmington, Del.
135395	.....	Sch.	Ella C. Andrews	53	38	59.0	22.0	4.7	5	1878	Pearlington, Miss	Gulfport, Miss.
135786	.....	Sch.	Ella E. Robbins	34	32	67.3	18.5	5.3	3	1884	Solomons, Md	Annapolis, Md.
136851	.....	Sch.	Ella F. Cripps	47	47	69.2	21.9	5.8	3	1900	St. Michaels, Md	Baltimore, Md.
7180	H. F. N. V.	Sch.	Ella F. Crowell	164	135	93.8	26.4	7.0*	4	1864	East Haven, Conn	Thomaston, Me.
136604	.....	Slp.	Ella F. Mills	6	5	40.2	9.5	3.3	1	1897	Yorktown, Va	Newport News, Va.
135844	.....	Sch.	Ella G. King	75	52	77.1	21.0	8.0	15	1885	Essex, Mass	Gloucester, Mass.
136307	.....	Sch.	Ella G. Pride	29	27	67.5	20.7	4.8	3	1892	Pocomoke City, Md	Crisfield, Md.
136020	.....	Sch.	Ella K. Rayfield	8	8	33.6	12.5	3.0	1	1888	Finney Creek, Va	Newport News, Va.
8373	.....	Slp.	Ella K. Wilson	12	11	33.4	11.8	2.9	2	1867	Worcester County, Md	Chincoteague, Va.
200959	.....	Sch.	Ella L. Collins	5	5	26.7	11.0	3.1	2	1904	Pine Key, Fla	Key West, Fla.
136182	K. J. G. H.	Sch.	Ella L. Davenport	543	470	151.4	34.6	12.9	7	1891	Bath, Me	Bath, Me.
136642	.....	Sch.	Ella L. Sterling	8	8	46.6	13.2	3.6	1	1897	Parsonville, Md	New York, N. Y.
135436	.....	Sch.	Ella L. Vetra	10	9	48.0	11.8	3.0	6	1876	Somerset County, Md	Crisfield, Md.
135757	.....	Sch.	Ella M. Doughty	75	51	80.0	22.7	7.6	13	1884	Kennebunk, Me	Portland, Me.
136871	.....	Sch.	Ella M. Goodwin	121	86	103.2	24.8	10.4	17	1901	Essex, Mass	Gloucester, Mass.
8946	J. N. F. G.	Sch.	Ella M. Storer	449	426	135.7	32.0	14.7	6	1873	Waldoboro, Me	Boston, Mass.
136836	.....	Slp.	Ella M. Todd	6	6	39.5	13.0	3.3	3	1900	Oriole, Md	Crisfield, Md.
136222	K. J. R. L.	Sch.	Ella M. Willey	841	735	184.6	37.8	17.2	8	1891	Thomaston, Me	Thomaston, Me.
8956	.....	Sch.	Ella R. Hill	46	34	71.0	23.0	5.1	3	1873	Beaufort, N. C	Newbern, N. C.
135966	.....	Sch.	Ella R. Simpson	83	79	81.0	23.4	5.6	3	1887	Milford, Del	Port Jefferson, N. Y.
137032	.....	Slp.	Ella S. Henderson	9	5	47.0	15.6	3.5	1	1902	Belhaven, N. C	Elizabeth City, N. C.
136989	.....	Sch.	Ella T. Nelson	9	9	44.3	12.4	2.6	1	1902	Morehead City, N. C	Beaufort, N. C.
8963	.....	Slp.	Ella V. Lillie	9	9	35.3	13.7	3.6	1	1873	Barnegat, N. J	Perth Amboy, N. J.
8837	.....	Sch.	Ella Y. Daniel	36	25	62.2	21.5	6.0	10	1872	Dorchester County, Md	Crisfield, Md.
135794	.....	Sch.	Ella and Annie	10	9	46.7	14.2	3.2	2	1884	St. Michaels, Md	Baltimore, Md.
135183	.....	Sch.	Ella and Carrie	51	37	69.0	22.8	5.4	3	1875	Dorchester County, Md	Do.
135901	.....	Sch.	Ella and Nora	9	9	45.0	11.6	3.7	1	1886	Wicomico County, Md	Newport News, Va.
135859	.....	Sch.	Ella and Ora	7	7	51.0	14.5	4.0	2	1885	Piankatank, Va	Do.
8781	.....	Sch.	Ellanora	33	20	53.8	19.5	5.0	4	1868	Bridgeton, N. J	Bridgton, N. J.
135914	.....	Sch.	Ellarainia	15	14	51.6	14.8	4.2	2	1886	Sharptown, Md	Newport News, Va.
135838	.....	Sch.	[1] Ellen	12	12	36.9	14.5	5.0	2	1885	San Francisco, Cal	San Diego, Cal.
200540	.....	Sch.	Ellen	84	72	82.0	28.5	4.5	3	1903	....do	San Francisco, Cal.
203798	.....	Slp.	Ellen	8	8	36.9	13.0	3.0	1	1906	Smith Point, Tex	Galveston, Tex.
135830	.....	Sch.	Ellen Burr	21	20	47.6	17.2	4.3	2	1885	Merrick, N. Y	Patchogue, N. Y.
136589	.....	Slp.	Ellen C	6	5	27.6	10.3	3.2	3	1896	Key West, Fla	Key West, Fla.
137056	.....	Sch.	Ellen C	70	62	75.0	24.2	6.3	4	1902	Perdido, Fla	Mobile, Ala.
136207	.....	Sch.	Ellen Cue	40	25	68.7	23.7	4.4	4	1891	Kiln, Miss	Gulfport, Miss.
135553	.....	Sch.	Ellen G	30	28	62.0	20.8	5.8	1	1881	Mary Esther, Fla	Pensacola, Fla.
8327	.....	Sch.	Ellen Gunderson	35	34	58.5	22.0	4.5	2	1868	San Francisco, Cal	San Francisco, Cal.
135208	.....	Slp.	Ellen Lee	9	8	38.4	14.1	3.0	6	1876	Messongo, Va	Crisfield, Md.
201394	K. T. J. M.	Sch.	Ellen Little	999	807	188.2	39.2	11.7	8	1904	Rockland, Me	Boston, Mass.
8613	.....	Sch.	Ellen M	6	6	39.7	11.1	3.9	2	1868	Scituate, Mass	Salem, Mass.
7084	.....	Sch.	Ellen Maria	32	30	59.7	17.5	5.2	1	1852	Falmouth, Mass	Castine, Me.
136189	.....	Sch.	Ellen Maud	8	7	29.8	11.4	5.2	2	1886	Deer Isle, Me	Deer Isle, Me.
203950	.....	Slp.	Ellen Silsbe	6	6	30.0	12.1	13.0	1	1907	Patchogue, N. Y	Patchogue, N. Y.
136669	.....	Sch.	Ellen W	23	23	52.8	13.8	5.6	2	1898	Holly, Wash	Port Townsend, Wash.
7308	.....	Sch.	Ellen Williams	274	240	130.0	30.1	10.6	6	1855	Cleveland, Ohio	Chicago, Ill.
7880	.....	Sch.	Ellen A. Richardson	29	19	52.2	18.4	5.1	2	1864	Marcushook, Pa	Newport News, Va.
135574	J. W. C. G.	Sch.	Ellen A. Swift	131	125	88.5	24.0	9.1	20	1882	Essex, Mass	Provincetown, Mass.
137019	.....	Sch.	Ellen C. Burke	92	60	90.5	23.8	10.6	19	1902	....do	Boston, Mass.
135206	.....	Sch.	Ellen M. Adams	90	85	81.0	22.5	8.0	7	1876	Boothbay, Me	Tampa, Fla.
8147	H. T. W. R.	Sch.	[2] Ellen M. Baxter	216	205	121.6	25.2	9.7	4	1861	Wellington Square, Canada	Boston, Mass.
8964	J. N. S. M.	Sch.	Ellen M. Golder	651	572	152.5	35.0	17.1	7	1873	Bath, Me	Do.
18688	.....	Sch.	[3] Ellen M. Miller	19	18	52.0	15.6	3.5	2	1871	Patchogue, N. Y	Patchogue, N. Y.
26424	.....	Sch.	[4] Ellen T. King	73	70	77.6	23.8	6.1	4	1836	Milford, Del	New York, N. Y.
135268	.....	Sch.	Ellen and Alice	38	36	63.0	20.0	5.8	5	1877	Gloucester County, Va	Baltimore, Md.
136570	K. M. T. P.	*Sch.	Ellenville	858	757	194.4	34.8	16.0	3	1896	Bath, Me	New York, N. Y.
136609	.....	Sch. y.	Ellesmere	25	25	48.7	17.3	6.2	3	1897	Brooklyn, N. Y	Boston, Mass.
136434	.....	Sch.	Ellida	16	16	38.7	12.4	6.0	2	1894	Tacoma, Wash	Juneau, Alaska.
136797	.....	Ywl. y.	Ellida	11	11	35.5	11.2	5.8	2	1900	New York, N. Y.	New York, N. Y.
136343	.....	Sch.	Ellie Walcott	9	9	35.0	12.9	3.8	1	1892	Belvidere, Ga	Savannah, Ga.
136440	.....	Cat.	Ellouise	7	6	25.9	11.8	3.6	1	1894	Orleans, Mass	Hyannis, Mass.
135439	J. T. R. K.	Sch.	Elm City	672	638	152.2	35.5	15.9	8	1880	Bath, Me	New Haven, Conn.
202564	.....	Cat.	Elma	7	7	32.0	12.5	3.5	1	1905	Port Republic, N. J	Somers Point, N. J.
137041	.....	Slp.	Elmer C	6	6	35.0	12.2	2.8	3	1902	Oxford, Md	Baltimore, Md.

[1] Formerly { a schooner Ellen. b Mexican schooner Ellen.

[2] Formerly British schooner E. M. Baxter.

[3] Formerly sloop N. M. Preston.

[4] Formerly schooner Warren.

Digitized by Google

MERCHANT **SAILING** VESSELS OF THE UNITED STATES—Continued.

Official No.	Signal letters.	Rig.	Name of vessel.	Gross tonnage.	Net tonnage.	Length.	Breadth.	Depth.	Crew.	When built.	Where built.	Home port (where permanent document issues).
						Feet.	*Feet.*	*Feet.*				
137074	.....	Sch.	Elmer E. Gray	121	84	106.5	24.0	11.2	19	1903	Essex, Mass	Boston, Mass.
136923	.....	Slp.	Elmer E. Osier	7	7	27.8	11.2	5.5	1	1901	Friendship, Me	Damariscotta, Me.
136893	.....	Sch. y.	ELMINA	72	72	83.7	20.4	11.8	13	1901	Shooters Island, N. Y	New Haven, Conn.
202059	K. T. V. J.	Sch. y.	ELMINA	135	120	103.5	25.0	14.7	22	1905	South Boston, Mass	Do.
8017	.....	Slp.	Elmira H. Lake	9	5	32.9	13.2	3.5	2	1856	Leesburg, N. J	Bridgeton, N. J.
136540	.....	Slp.	Elmo	7	7	34.6	15.6	3.0	1	1893	St. Augustine, Fla	St. Augustine, Fla.
137036	.....	Sch.	Elmo	44	44	72.5	19.6	8.6	7	1902	Essex, Mass	Galveston, Tex.
136238	.....	Slp.	Eloise	6	6	30.6	12.9	3.3	0	1883	Islip, N. Y	Patchogue, N. Y.
8341	.....	Cat.	Elouise	6	5	29.5	11.9	2.8	1	1866	Brook Haven, N. Y	Do.
136867	.....	Slp.	Elsa	10	10	29.4	12.0	5.0	2	1901	Brooklyn, N. Y	New York, N. Y.
137065	.....	Sch.	Elsa	11	10	34.5	11.3	6.7	3	1903	Erie, Pa	Erie, Pa.
202900	.....	Slp. y.	Elsa	7	7	30.2	11.9	3.2	2	1903	Patchogue, N. Y	New York, N. Y.
135020	.....	Slp.	Elsie	22	21	56.4	14.6	4.0	4	1874	Philadelphia, Pa	Baltimore, Md.
135866	.....	Sch.	Elsie	9	5	42.7	14.6	3.0	5	1885	St. Michaels, Md	Newport News, Va.
136280	.....	Cat.	Elsie	5	5	25.3	11.9	3.7	1	1889	Boston, Mass	Edgartown, Mass.
136939	.....	Slp.	Elsie	8	8	40.3	14.4	3.6	6	1901	Wittman, Md	Baltimore, Md.
200846	.....	Slp.	Elsie	6	6	27.2	11.4	3.5	0	1896	Gloucester, Mass	Nantucket, Mass.
136832	.....	Slp.	Elsie E	8	8	41.0	14.5	4.0	6	1900	Hopewell, Md	Crisfield, Md.
201316	.....	Sch.	Elsie M	9	7	41.0	11.7	5.6	2	1904	Eastport, Me	Eastport, Me.
7628	.....	Slp.	Elsie May	23	22	50.4	19.0	4.2	3	1864	Northport, N. Y	Crisfield, Md.
201792	.....	Slp.	Elsie May	7	7	37.0	12.0	3.8	1	1905	Atlantic City, N. J	Somers Point, N. J.
135733	K. B. T. P.	Sch.	Elsie A. Bayles	296	252	115.5	30.5	14.0	6	1883	Port Jefferson, N. Y	Bangor, Me.
136481	.....	Slp.	Elsie A. Bridges	10	10	31.4	12.3	6.0	1	1894	Friendship, Me	Machias, Me.
136210	.....	Sch.	Elsie F. Rowe	58	35	73.0	20.5	8.4	14	1891	Essex, Mass	Tampa, Fla.
136699	.....	Sch.	Elsie M. Reichert	18	9	46.2	17.1	4.7	4	1898	Bridgeton, N. J	Bridgeton, N. J.
136930	.....	Slp.	Elsworth	8	8	39.9	14.3	3.1	5	1901	Hudson, Md	Baltimore, Md.
7300	.....	Sch.	Elva	69	65	86.9	19.0	6.0	2	1862	Port Huron, Mich	Milwaukee, Wis.
200700	.....	Sch.	Elva L. Spurling	74	50	79.8	21.4	9.2	15	1904	Essex, Mass	Boston, Mass.
137055	.....	Slp.	Elvia Alice	10	7	33.1	11.4	6.0	1	1903	Bremen, Me	Waldoboro, Me.
135071	.....	Sch.	Elvina English	27	17	55.0	18.5	4.9	4	1873	Bridgeton, N, J	Bridgeton, N. J.
135872	.....	Sch.	Elvina E. Schoch	24	14	51.6	18.0	5.1	5	1886	Port Norris, N. J	Philadelphia, Pa.
135720	.....	Sch.	Elvira	29	28	51.1	21.0	4.2	3	1874	Biloxi, Miss	Mobile, Ala.
203684	.....	Slp.	Elvira C	7	7	41.3	14.1	3.0	3	1906	Deepcreek, Va	Cape Charles, Va.
135173	J. R. L. N.	Shp.	Elwell	1,461	1,356	212.3	39.1	24.7	15	1875	Damariscotta, Me	Port Angeles, Wash.
200515	.....	Sch.	Elzada	24	18	52.6	19.7	4.6	2	1903	Cuevas, Miss	Gulfport, Miss.
135010	J. P. M. C.	Sch.	Emelie E. Birdsall	491	398	134.8	33.5	12.4	6	1874	Wilmington, Del	New York, N. Y.
7616	.....	Sch.	Emeline	29	27	51.2	19.4	4.7	2	1863	Glenwood, N. Y	Philadelphia, Pa.
136212	.....	Sch.	Emeline	5	5	38.0	10.0	3.3	1	1887	Erie, Pa	Cape Charles, Va.
8293	.....	Sch.	Emerald	21	20	50.0	16.0	4.1	1	1868	San Francisco, Cal	San Francisco, Cal.
135327	.....	Sch.	Emerald	17	16	42.0	15.5	5.0	2	1878	Key West, Fla	Key West, Fla.
135782	.....	Sch.	Emerald	42	40	62.8	19.0	6.8	12	1884	Essex, Mass	Gloucester, Mass.
137050	.....	Sch.	Emerson	11	8	42.6	14.2	3.4	1	1902	Broomes Island, Md	Annapolis, Md.
7806	.....	Slp.	Emery Susan	6	6	32.3	10.8	3.0	2	1865	Norfolk, Va	Norfolk, Va.
137051	.....	Sch.	Emilia Enos	97	66	89.0	23.9	9.5	18	1902	Essex, Mass	Provincetown, Mass.
200301	.....	Sch.	Emilia Gloria	59	59	76.5	20.0	9.2	6	1903	.....do	Mobile, Ala.
125259	.....	Slp.	Emilie	6	5	28.9	11.4	4.0	1	1876	Charleston, S. C	Charleston, S. C.
137038	K. S. C. T.	Sch.	Emilie	1,069	939	216.5	35.2	18.3	4	1902	Bath, Me	Baltimore, Md.
8438	.....	Sch.	Emilie Belle	27	25	51.8	18.4	4.6	2	1868	Patchogue, N. Y	Castine, Me.
8811	.....	Sch.	Emilie Martin	19	18	48.5	17.8	3.3	1	1872	San Francisco, Cal	San Francisco, Cal.
8414	.....	Slp.	Emily	5	5	30.5	12.5	3.0	4	.....	.....	Crisfield, Md.
8666	.....	Slp.	Emily	5	5	27.4	11.6	3.1	1	1870	Seaford, N. Y	Cold Spring, N. Y.
135181	.....	Slp.	Emily	6	6	37.9	13.6	3.9	3	1875	Wicomico County, Md	Crisfield, Md.
135438	.....	Cat.	Emily	6	5	26.8	12.0	3.2	1	1880	Hyannis, Mass	Nantucket, Mass.
136578	.....	Slp.	Emily	8	5	42.9	14.2	2.7	3	1896	Royal Oak, Md	Bridgeton, N. J.
136941	.....	Slp.	Emily	6	6	36.5	12.8	2.5	5	1901	Tilghmans Island, Md	Baltimore, Md.
137073	.....	Sch.	Emily	10	10	42.9	12.5	3.1	1	1903	St. Petersburg, Fla	Tampa, Fla.
8892	.....	Sch.	Emily Baxter	53	51	70.0	23.1	4.8	3	1873	Penngrove, N. J	Patchogue, N. Y.
136402	.....	Sch.	Emily Belle	26	24	46.0	16.0	4.0	2	1893	Millville, Del	Wilmington, Del.
136982	.....	Sch.	Emily Cooney	73	44	77.6	21.0	9.4	14	1902	Essex, Mass	Boston, Mass.
8369	.....	Slp.	Emily J	16	15	43.0	15.4	3.3	1	1868	Merrick, N. Y	Perth Amboy, N. J.
7052	.....	Sch.	Emily Jane	17	11	39.1	16.5	4.9	4	1842	Somerset County, Md	Philadelphia, Pa.
202220	.....	Slp. y.	Emily Jane	16	16	45.8	13.2	5.7	2	1905	Boston, Mass	New Bedford, Mass.
136524	.....	Lgr.	Emily L	9	7	38.5	14.1	3.5	1	1895	Terrebonne, La	Brashear, La.
7987	.....	Sch.	Emily Lundt	34	32	58.3	20.7	4.5	1	1861	San Francisco, Cal	San Francisco, Cal.
135472	J. V. C. B.	Shp.	Emily Reed	1,564	1,466	215.0	40.6	24.1	17	1880	Waldoboro, Me	Do.
7690	.....	Slp.	Emily Robbins	15	14	42.0	16.0	4.0	2	1865	Glenwood, N. Y	New York, N. Y.
203728	.....	Sch.	Emily Sears	44	22	63.6	18.1	8.3	12	1906	Gloucester, Mass	Gloucester, Mass.
135809	.....	Sch.	Emily Snyder	8	8	46.0	12.0	3.6	5	1883	Somerset County, Md	Crisfield, Md.
201310	.....	Sch.	Emily T	9	7	38.7	14.0	4.0	1	1903	Green Bay, Wis	Milwaukee, Wis.
8471	.....	Sch.	Emily Washington	39	26	62.7	20.5	6.1	10	1868	Somerset County, Md	Baltimore, Md.
8798	.....	Sch.	Emily A. Staples	86	82	79.2	26.0	6.2	2	1872	Kennebunk Port, Me	Bangor, Me.
8765	.....	Sch.	Emily E. Burton	88	83	85.5	24.0	6.4	5	1871	Lewesville, Del	Richmond, Va.
7980	.....	Sch,	Emily F. Bichard	50	44	63.5	22.3	5.0	1	1867	San Francisco, Cal	San Francisco, Cal.
135732	K. B. T. N.	Sch.	Emily F. Northam	332	315	131.2	33.0	10.5	6	1883	Portland, Conn	New York, N. Y.
135468	J. T. W. Q.	Bk.	[1] Emily F. Whitney	1,317	1,207	193.5	37.8	23.5	15	1880	Boston, Mass	San Francisco, Cal.
136917	K. R. D. S.	Sch.	Emily I. White	352	296	130.7	33.7	10.7	5	1901	Machias, Me	Machias, Me.
135771	.....	Sch.	Emily P. Wright	97	92	86.4	22.8	8.6	12	1884	Essex, Mass	New York, N. Y.

[1] Formerly { *a* ship Emily F. Whitney. *b* British ship Emily F. Whitney.

Digitized by Google

MERCHANT **SAILING** VESSELS OF THE UNITED STATES—Continued.

Official No.	Signal letters.	Rig.	Name of vessel.	Gross tonnage.	Net tonnage.	Length.	Breadth.	Depth.	Crew.	When built.	Where built.	Home port (where permanent document issues).
						Feet.	Feet.	Feet.				
135805	K. D. F. H.	Sch.	Emily S. Baymore	255	226	124.0	27.0	9.0	8	1884	Dennisville, N. J	Bridgeton, N. J.
36582		*Sch.	Emily and Eliza	63	60	78.0	21.0	5.0	2	1874	Oak Harbor, Ohio	Chicago, Ill.
135659		Slp.	Emlen Hewes Green	9	5	34.0	13.0	4.1	2	1883	Marcushook, Pa	Wilmington, Del.
136044		Sch.	Emley Lewis	8	7	43.0	10.2	3.5	3	1889	Punta Gorda, Fla	Jacksonville, Fla.
7276		Sch.	Emma	28	27	65.8	14.0	4.6	2	1853	Charleston, S. C	Charleston, S. C.
7643		Sch.	Emma	64	61	74.0	24.4	5.9	3	1864	Cornwall, N. Y	Hartford, Conn.
8627		Sch.	Emma	13	12	46.5	12.3	4.4	4	1870	Essex, Mass	Eastport, Me.
8734		Sch.	Emma	54	46	63.5	23.7	5.4	4	1871	Stockton, Me	Boston, Mass.
8914		Slp.	Emma	6	6	29.7	11.5	3.0	3	1873	Newark, Md	Chincoteague, Va.
135254		Sch.	Emma	47	45	59.0	22.5	4.7	1	1876	San Rafael, Cal	San Francisco, Cal.
135299		Slp.	Emma	11	11	37.4	14.4	3.7	2	1877	South Norwalk, Conn	New York, N. Y.
135515		Slp.	Emma	8	8	33.0	13.0	3.5	2	1881	Billingsport, N. J	Camden, N. J.
136036		Slp.	Emma	8	7	35.5	13.5	3.4	1	1889	Dividing Creek, N. J	Bridgeport, Conn.
136128		Sch.	Emma	34	33	64.0	17.0	6.0	2	1890	Benicia, Cal	Unalaska, Alaska.
136251		Slp.	Emma	11	11	40.6	12.0	3.0	2	1891	Stockton, Md	Chincoteague, Va.
136299		Slp.	Emma	6	5	28.5	12.5	3.0	1	1888	Brooklyn, N. Y	New York, N. Y.
136370		Sch.	Emma	22	21	47.0	14.7	5.2	2	1892	Shokan, Alaska	Juneau, Alaska.
136441		Sch.	Emma	32	30	70.6	18.5	4.6	2	1894	Plaquemines Parish, La	Gulfport, Miss.
136045		Slp.	Emma	6	6	37.8	12.4	2.7	4	1901	Oriole, Md	Crisfield, Md.
137039		Slp.	Emma	15	15	38.1	13.6	5.0	1	1902	Port Ludlow, Wash	Port Townsend, Wash.
135750		Sch.	Emma B	20	19	55.0	15.6	7.0	5	1883	Pascagoula, Miss	New Orleans, La.
136113		Sch.	Emma B	56	53	73.0	18.0	8.6	6	1890	Tottenville, N. Y	New York, N. Y.
136598		Slp.	Emma B	6	6	32.4	12.0	2.9	1	1897	Atlantic City, N. J	Somers Point, N. J.
136859		Slp.	Emma B	16	16	48.8	17.2	3.9	5	1901	Wittman, Md	Baltimore, Md.
7685		Slp.	Emma Bird	9	9	33.5	14.5	3.3	1	1864	Patchogue, N. Y	New York, N. Y.
135780		Cat.	Emma C	5	5	25.6	11.8	3.3	1	1884	Greenbank, N. J	Somers Point, N. J.
136501		*Slp.	Emma C	27	26	54.0	18.0	4.0	1	1895	Woolwich, Me	Burlington, N. J.
8731		Sch.	Emma Clara	18	18	43.9	16.6	3.5	1	1871	Rockport, Tex	Brashear, La.
7543		Sch.	Emma Clifton	26	25	46.9	16.7	6.4	2	1854	Westport, Mass	Portland, Me.
136565		Slp.	Emma Clyde	8	6	39.6	10.0	3.3	1	1896	Poquoson, Va	Newport News, Va.
136910		*Sch.	Emma Crawford	26	18	60.1	24.5	3.7	4	1901	Clio, La	New Orleans, La.
136118		Slp.	Emma D	20	19	46.0	16.0	4.6	1	1890	Oakpoint, N. Y	Cape Vincent, N. Y.
136569		Slp.	Emma E	5	5	29.2	11.4	3.5	1	1896	Bridgeport, Conn	Bridgeport, Conn.
136862		Sch.	Emma Eliza	22	21	43.8	16.6	4.5	6	1901	Key West, Fla	Key West, Fla.
136442		Slp.	Emma Ellison	6	6	31.8	12.4	3.5	2	1882	Darien, Ga	Bridgeport, Conn.
135799		Sch.	Emma Elnora	10	6	59.3	13.8	2.3	2	1884	Tilghmans Island, Md	Annapolis, Md.
8599		Slp.	Emma Frances	8	8	33.1	14.0	2.9	2	1869	Norwalk, Conn	Greenport, N. Y.
136715		Slp.	Emma Frances	7	7	41.0	14.0	2.8	5	1898	Hoopers Island, Md	Crisfield, Md.
8932		Slp.	Emma Francis	10	10	38.4	14.0	2.9	3	1873	Warwick County, Va	Newport News, Va.
135775		Sch.	Emma Hand	16	9	51.8	17.0	3.5	3	1884	Wolftown, Miss	Gulfport, Miss.
136256		Sch.	Emma Harvey	11	11	37.0	14.0	3.5	3	1891	Back Bay, Miss	Do.
136591		Sch.	Emma Hawkins	46	24	68.2	23.4	5.2	5	1896	Madisonville, La	New Orleans, La.
7850		Sch.	Emma Hendrix	27	26	56.2	18.7	4.0	2	1850	Piermont, N. Y	Perth Amboy, N. J.
136444		Cat.	Emma J	5	5	22.5	11.0	3.5	1	1891	Osterville, Mass	Hyannis, Mass.
201897		Sch.	Emma J	10	10	42.0	13.0	3.2	1	1905	Davis, N. C	Beaufort, N. C.
8729		Sch.	Emma Jane	42	40	67.5	20.1	6.5	6	1871	Gloucester, Mass	Pensacola, Fla.
135207		Sch.	Emma Jane	25	24	52.4	16.0	4.5	2	1876	Bayport, N Y	Greenport, N. Y.
8928		Slp.	Emma Joy	12	11	36.8	15.0	3.9	1	1872	Elm Park, N. Y	New York, N. Y.
136191	K. J. H. W.	Sch.	Emma Knowlton	371	309	142.0	32.0	11.5	6	1891	Rockport, Me	Edgartown, Mass.
136636		Slp.	Emma L	9	9	31.9	13.6	3.8	3	1897	Patchogue, N. Y	Bridgeport, Conn.
135464		Sch.	Emma Langhammer	28	20	57.6	18.2	5.4	8	1880	Dorchester County, Md	Crisfield, Md.
136082		Sch.	Emma Lawrence	10	9	52.2	13.5	3.0	5	1889	St. Peters, Md	Do.
136650		Lgr.	Emma Louise	7	5	38.1	12.7	3.3	1	1897	Morgan City, La	Brashear, La.
136183		Cat.	Emma M	6	6	29.6	13.0	3.3	1	1891	Patchogue, N. Y	Greenport, N. Y.
136849		Sch.	Emma M	7	5	35.9	12.6	2.9	2	1900	Bay St. Louis, Miss	Gulfport, Miss.
136003		Sch.	Emma May	23	22	60.3	18.2	4.0	2	1888	Crisfield, Md	Norfolk, Va.
136885		Slp.	Emma May	6	6	27.1	9.6	4.1	0	1901	Seattle, Wash	Port Townsend, Wash.
136925		Slp.	Emma May	7	7	41.8	14.1	3.6	4	1901	Oriole, Md	Crisfield, Md.
8917	J. M. T. N.	Sch.	Emma McAdam	166	145	101.0	27.4	8.6	4	1872	Calais, Me	Calais, Me.
135909		Sch.	Emma McKenzie	14	13	44.0	14.5	3.1	1	1886	Hoffmans Wharf, Va	Richmond, Va.
202424		Slp.	Emma Newbill	9	6	38.2	13.7	2.9	1	1900	Crisfield, Md	Tappahannock, Va.
136018		Sch.	Emma Parks	7	6	48.0	10.5	3.0	1	1888	Whitehaven, Md	Annapolis, Md.
135746		Slp.	Emma R	8	8	32.0	14.0	3.6	1	1883	Gravesend, N. Y	Somers Point, N. J.
137016		Slp.	Emma R	8	8	39.0	13.4	3.2	1	1901	Ocean City, N. J	Do.
136421		Sch.	Emma Reis	26	25	50.0	18.0	4.4	2	1894	Milford, Del	Wilmington, Del.
136637		Slp.	Emma Sheppard	8	6	31.2	13.5	4.1	2	1897	Charleston, S. C	Charleston, S. C.
135300		Sch.	Emma Southard	72	68	76.6	25.3	5.4	3	1877	Port Jefferson, N. Y	New York, N. Y.
135247		Sch.	Emma Temple	48	45	69.7	21.4	5.3	2	1876	Queen Anne County, Md	Baltimore, Md.
7339		Sch.	Emma Virginia	41	39	72.4	20.7	5.4	8	1845	Dorchester County, Md	Crisfield, Md.
135551		Sch.	Emma Virginia	8	7	52.3	12.6	3.6	4	1881	Crisfield, Md	Do.
135414		Slp.	Emma W	12	11	37.5	14.7	5.1	1	1879	Weeksville, N. J	Somers Point, N. J.
136515		Slp.	Emma W	19	18	44.0	15.0	4.0	2	1895	Berkley, Va	Norfolk, Va.
8528		Sch.	Emma A. Chesebro	86	81	85.1	26.1	6.0	3	1869	Westerly, R. I	Bridgeport, Conn.
136926		Sch.	Emma A. Faulkner	52	52	71.4	23.1	6.3	8	1901	Tilghmans Island, Md	Baltimore, Md.
7971		Sch.	Emma C. Berry	15	14	39.2	14.6	5.7	2	1866	Noank, Conn	St. George, Me.
8900		Sch.	Emma C. Hutchinson	736	699	195.7	34.2	14.0	6	1873	Port Huron, Mich	Buffalo, N. Y.
8014		Sch.	Emma C. Lore	18	10	50.3	16.5	4.6	5	1861	Newport, N. J	Camden, N. J.
135865		Sch.	Emma C. Titus	44	42	63.6	22.3	5.4	2	1885	City Island, N. Y	Cold Spring, N. Y.
136244		Sch.	Emma E. Laird	6	6	43.0	11.2	3.3	1	1891	St. Peters, Md	Annapolis, Md.

Digitized by Google

MERCHANT SAILING VESSELS OF THE UNITED STATES—Continued.

Official No.	Signal letters.	Rig.	Name of vessel.	Gross tonnage.	Net tonnage.	Length.	Breadth.	Depth.	Crew.	When built.	Where built.	Home port (where permanent document issues).
						Feet.	Feet.	Feet.				
136158		Sch.	Emma E. Overton	46	43	61.0	21.0	4.2	2	1890	Bellport, N. Y.	Patchogue, N. Y.
36427		Sch.	Emma E. Tyson	356	338	157.2	30.6	9.5	6	1871	Manistee, Mich.	Port Huron, Mich.
135676	K.B.G.M.	Sch.	Emma F. Angell	862	819	174.9	37.3	15.4	8	1883	Bath, Me.	Fall River, Mass.
8625		Sch.	Emma F. Chase	69	65	73.7	22.5	7.6	2	1870	East Boston, Mass.	Machias, Me.
202857		Sch.	Emma F. Newcomb	43	26	63.0	19.8	5.5	7	1906	Greenwich, N. J.	Bridgeton, N. J.
135634		Sch.	Emma J. Mestier	24	13	62.0	20.3	4.1	4	1887	Madisonville, La.	Gulfport, Miss.
7331		Sch.	Emma L. Coyne	497	472	154.6	33.0	13.0	5	1867	Detroit, Mich.	Cleveland, Ohio.
135665		Sch.	Emma L. Nielsen	90	85	98.2	20.6	6.2	5	1883	Manitowoc, Wis.	Port Huron, Mich.
136807		Slp.	Emma L. Sack	6	6	28.5	12.1	2.8	1	1900	Ocean City, N. J.	Somers Point, N. J.
8473		Slp.	Emma L. Tracy	6	6	33.6	12.5	2.9	2	1868	Port Jefferson, N. Y.	Bridgeport, Conn.
8345		Slp.	Emma L. Wilson	7	6	32.5	13.5	2.8	2	1867	Brook Haven, N. Y.	Greenport, N. Y.
136713		Slp.	Emma M. Bradshaw	6	6	38.0	11.6	3.3	1	†1898	Crisfield, Md.	Cape Charles, Va.
135522		Sch.	Emma M. Robinson	63	44	76.5	23.6	5.8	2	1881	Milford, Del.	Patchogue, N. Y.
136274		Sch.	Emma P. Clemens	11	10	37.5	14.0	3.4	3	1892	Biloxi, Miss.	Gulfport, Miss.
135067		Slp.	Emma P. Cook	14	13	47.0	16.6	4.1	7	1874	Somerset County, Md.	Baltimore, Md.
136996		Sch.	Emma R. Faunce	13	10	42.7	14.9	4.4	2	1902	Palmers, Md.	Annapolis, Md.
135484		Slp.	Emma R. Martin	5	5	28.5	11.3	3.0	1	1880	Port Chester, N. Y.	New York, N. Y.
135614	J.W.L.N.	Sch.	Emma S. Briggs	294	244	123.7	33.0	9.0	5	1882	Wicasset, Me.	Bath, Me.
200095	K.S.P.D.	Sch.	Emma S. Lord	374	300	139.8	32.2	10.5	6	1903	Millbridge, Me.	Bangor, Me.
135326		Sch.	Emma S. Osier	23	22	52.6	17.0	5.5	3	1878	Essex, Mass.	Eastport, Me.
135741		Sch.	Emma V. Willis	45	43	64.9	22.1	6.3	4	1883	St. Michaels, Md.	Baltimore, Md.
8774		Sch.	Emma W. Day	96	81	78.5	24.0	8.4	2	1871	Pembroke, Me.	Mount Desert Ferry, Me.
136076		Sch.	Emma W. Somers	15	9	55.0	15.0	4.2	2	1889	St. Peters Creek, Md.	Tappahannock, Va.
136232	K.T.Q.H.	Sch.	Emma and Helen	94	62	84.7	23.0	9.2	15	1891	Essex, Mass.	New York, N. Y.
136678		Slp.	Emma and Maggie	6	5	26.4	9.8	5.0	1	1898	Bristol, Me.	Machias, Me.
8574		Sch.	Empress	120	114	74.0	22.0	6.8	4	1856	Prospect, Me.	Rockland, Me.
8810		Slp.	Empress	6	6	31.6	11.3	2.7	0	1872	Coscob, Conn.	Stamford, Conn.
136356		Sch.	Empress	5	5	35.7	14.7	2.7	2	1893	Logtown, Miss.	Gulfport, Miss.
136384		Sch.	Empress	14	13	43.0	16.6	3.9	1	1893	Tres Palacios, Tex.	Port Lavaca, Tex.
136804		Sch.	[1] Encarnacion	58	55	60.5	18.9	6.1	6	1892	Liverpool, England	San Juan, P. R.
136518		Sch.	Enchantress	11	11	42.0	13.0	3.3	3	1895	Tampa, Fla.	Jacksonville, Fla.
136612	K.N.C.D.	Bkn.	Encore	651	572	181.9	36.4	14.0	10	1897	North Bend, Oreg.	San Francisco, Cal.
136655	K.N.F.W.	Sch.	Endeavor	565	485	168.4	37.6	12.8	8	1897	Port Blakeley, Wash.	Do.
136341		Sch.	Endeavour	7	7	46.0	11.6	3.6	2	1892	Hellens Creek, Md.	Annapolis, Md.
136779	K.P.Q.L.	Sch. y.	Endymion	144	116	111.6	24.4	12.7	18	1899	South Boston, Mass.	Bridgeport, Conn.
8621		Sch.	Energy	24	22	50.5	18.6	3.6	2	1870	Galinas Creek, Cal.	San Francisco, Cal.
135308		Sch.	Energy	20	19	43.2	16.4	5.0	3	1877	Yorktown, Va.	Newport News, Va
135808		Slp.	Energy	9	8	35.4	13.6	3.0	2	1884	Norfolk County, Va.	Norfolk, Va.
200355		Sch.	Engracia	17	15	37.6	11.8	4.0	3	1903	Mayaguez, P. R.	San Juan, P. R.
135049		Sch. y.	Enigma	6	5	27.5	10.0	4.9	0	1874	Boston, Mass.	Boston, Mass.
8508		Slp.	Enola	19	10	51.0	18.5	4.5	3	1869	Westhaven, Conn.	Alexandria, Va.
201405	K.T.J.R.	Sch.	Ensign	618	522	180.7	38.5	13.5	9	1904	Everett, Wash.	San Francisco, Cal.
7983	H.T.R.D.	Sch.	Enterprise	189	180	100.6	31.5	9.0	6	1863	Coos Bay, Oreg.	Do.
8632		Sch.	Enterprise	22	21	48.0	19.4	4.3	7	1869	Wicomico County, Md.	Crisfield, Md.
136217		Sch.	Enterprise	23	21	48.5	19.0	4.5	2	1891	Freeport, N. Y.	Patchogue, N. Y.
136691	K.N.P.H.	*Sch.	Enterprise	901	838	194.0	35.0	17.6	4	1898	Noank, Conn.	Philadelphia, Pa.
202373		Sch.	Enterprise	13	10	42.3	15.0	3.1	1	1905	Bon Secour, Ala.	Mobile, Ala.
135858		Sch.	Eola	10	10	35.7	13.3	3.0	3	1885	Bolivar, Tex.	Tampa, Fla.
110927		Slp. y.	[2] Eolis	7	7	30.8	12.8	4.2	1	1890	Brooklyn, N. Y.	New York, N. Y.
136030		Sch.	Ephraim Mulford	33	20	60.0	19.3	5.8	4	1889	Bridgeton, N. J.	Bridgeton, N. J.
136767	K.P.M.C.	*Sch.	Ephrata	954	865	193.6	35.0	17.6	4	1899	Noank, Conn.	Philadelphia, Pa.
7851		Sch.	Era	26	25	47.0	17.6	4.6	2	1849	Staten Island, N. Y.	Perth Amboy, N. J.
136957		Sch.	Erena L.	34	17	63.4	18.4	3.5	4	1901	Biloxi, Miss.	Gulfport, Miss.
137009		Slp.	Eretha Jackson	14	14	46.4	17.5	4.1	7	1902	Whitehaven, Md.	Newport News, Va.
136641		Slp.	Eretha Murray	7	7	44.8	14.6	3.0	4	1897	Mount Vernon, Md.	Crisfield, Md.
136681	K.N.J.T.	Sch.	Eric	574	498	174.0	37.6	12.8	9	1898	Port Blakeley, Wash.	San Francisco, Cal.
135710		Slp.	Eric the Red	24	23	53.2	18.4	3.0	1	1883	Topsham, Me.	Bath, Me.
200705		Sch.	Erma	94	79	82.5	29.2	5.0	5	1904	San Francisco, Cal.	San Francisco, Cal.
8390	J.F.R.P.	Sch.	Ernestine	421	400	120.2	28.6	16.4	5	1868	Yarmouth, Me.	Wiscasset, Me.
136633		Slp.	Ernestine	5	5	36.0	12.6	2.9	4	1897	Hopewell, Md.	Bridgeton, N. J.
136914		Slp.	Ernie	6	6	37.2	14.5	3.0	3	1901	Cambridge, Md.	Baltimore, Md.
136426		Sch.	Ernst Langhammer	17	16	57.0	17.0	4.2	4	1894	Pocomoke City, Md.	Do.
8061	J.N.P.G.	Sch.	Ernst T. Lee	173	139	104.0	27.5	9.0	4	1873	Calais, Me.	Calais, Me.
136697	K.N.Q.F.	Shp.	ERSKINE M. PHELPS	2,998	2,715	312.1	45.2	25.6	22	1898	Bath, Me.	Bath, Me.
136275		Sch.	Ervin J. Luce	127	121	91.0	27.4	8.4	6	1892	New London, Conn.	Gloucester, Mass.
7673		Sch.	Escort	13	8	40.9	12.5	3.0	2	1856	Port Richmond, N. Y.	Norfolk, Va.
136963	K.R.M.C.	Sch.	Espada	777	686	192.0	40.7	14.2	11	1902	Fairhaven, Cal.	San Francisco, Cal.
203281		Sch.	Esperanto	140	91	107.4	25.4	11.4	18	1906	Essex, Mass.	Gloucester, Mass.
100616	K.N.T.F.	Sch. y.	[3] ESPERANZA	59	56	74.0	18.0	10.0	8	1896	Boston, Mass.	Pittsburg, Pa.
136528		Sch.	Esperanza	8	7	26.0	12.5	2.8	2	1895	Tampa, Fla.	St. Augustine, Fla.
137007		Sch.	[4] Esperanza	32	28	44.0	14.5	8.5	4	1881	Fajardo, P. R.	San Juan, P. R.
135246		Sch.	Espinosa	19	18	44.0	17.8	4.0	1	1876	San Francisco, Cal.	San Francisco, Cal.
135690	K.C.D.W.	Ywl. y.	Espirito	19	18	40.0	16.0	5.4	3	1883	New Rochelle, N. Y.	New York, N. Y.
136416		Sch.	Essay	12	11	39.8	14.9	3.5	1	1893	Matagorda, Tex.	Port Lavaca, Tex.
135916		Sch.	Essex	22	17	49.6	17.0	4.6	1	1887	Hunting Quarters, N. C.	Newbern, N. C.
136097	K.G.Q.W.	Sch.	Essex	116	84	88.7	23.8	10.2	18	1899	Essex, Mass.	Gloucester, Mass.
135341		Sch.	Essie	12	12	38.0	13.4	3.9	0	1877	Brooklyn, N. Y.	Newark, N. J.

[1] Formerly Spanish schooner Encarnacion.
[2] Formerly sloop-yacht Rose Marie.
[3] Formerly schooner-yacht Ingoma.
[4] Formerly Spanish schooner Esperanza.
†Rebuilt, 1898.

Digitized by Google

MERCHANT **SAILING** VESSELS OF THE UNITED STATES—Continued.

Official No.	Signal letters.	Rig.	Name of vessel.	Gross tonnage.	Net tonnage.	Length.	Breadth.	Depth.	Crew.	When built.	Where built.	Home port (where permanent document issues).
						Feet.	*Feet.*	*Feet.*				
136239		*Sch.	Essie M. Thompson	50	48	65.2	17.9	5.4	2	1890	Charlevoix, Mich	Milwaukee, Wis.
136648		Sch.	Esta	8	7	45.8	10.8	2.9	1	1890	Onancock, Va	Newport, News, Va.
136484		Sch.	Estell	7	7	35.6	11.0	3.6	2	1894	Moultrieville, S. C	Charleston, S. C.
8843		Sch.	Estella	49	47	66.3	19.8	5.7	2	1872	Hancock, Me	Portsmouth, N. H.
135053		Sch.	Estella	40	38	59.0	21.4	5.5	3	1874	Absecon, N. J	Newport News, Va.
135199		Slp.	Estella	6	6	26.7	11.7	3.8	1	1876	Mystic, Conn	Bridgeport, Conn.
135274		Sch.	Estella	38	36	54.8	18.3	7.2	7	1877	Noank, Conn	Galveston, Tex.
135762		Sch.	Estella	10	9	46.1	14.0	3.3	2	1884	St. Michaels, Md	Tappahannock, Va.
136058		Slp.	Estella	7	6	31.0	11.0	5.0	2	1889	Bremen, Me	Castine, Me.
136627		*Sch.	Estella Grover	25	25	52.0	14.7	4.7	3	1897	Pentwater, Mich	New Orleans, La.
8527		Slp.	Estella Seaville	11	11	37.5	14.5	3.4	1	1869	Staten Island, N. Y	New York, N. Y.
136738		Slp.	Estella Townsend	6	6	36.0	13.3	3.6	1	1899	Atlantic City, N. J	Somers Point, N. J.
135030	K. B. D. S.	Sch. y.	Estelle	63	59	80.0	22.9	6.8	7	1874	South Norwalk, Conn	Wilmington, Del.
135815		Sch.	Estelle	10	9	48.0	13.5	3.6	4	1884	Somerset County, Md	Newport News, Va.
135879		Sch.	Estelle	15	14	42.5	14.5	3.6	8	1886	Key West, Fla	Key West, Fla.
136172		Sch.	Estelle	7	7	36.9	13.2	3.5	1	1891	Bon Secour, Ala	Mobile, Ala.
136236		Slp.	Estelle	9	8	41.0	11.0	3.5	2	1891	Back Creek, Va	Newport News, Va.
136255	K. L. B. W.	Sch.	Estelle	444	342	149.5	33.1	12.3	6	1891	Bucksport, Me	Sag Harbor, Me.
136291		Slp.	Estelle	10	10	35.0	11.6	3.8	1	1892	Washington, N. C	Newbern, N. C.
136592		Slp.	Estelle	7	6	32.0	13.7	3.7	2	1896	Woodville, S. C	Charleston, S. C.
136826		Sch.	Estelle	11	7	40.3	14.6	3.2	3	1900	Biloxi, Miss	Gulfport, Miss.
200200		Sch.	Estelle	7	7	33.6	12.4	3.2	2	1902	Carabelle, Fla	Apalachicola, Fla.
135837		Slp.	Estelle Gerber	6	6	34.0	12.0	3.0	1	1885	Sayville, N. Y	Patchogue, N. Y.
135722		Slp.	Estelle Gordy	7	7	32.4	10.3	2.5	2	1883	Boxiron, Md	Chincoteague, Va.
136233	K. J. S. M.	Sch.	Estelle Phinney	922	817	188.7	36.7	18.0	7	1891	New London, Conn	New Haven, Conn.
135622		Sch.	Estelle S. Nunan	34	33	58.5	17.5	6.4	14	1882	Boothbay, Me	Gloucester, Mass.
136245		Sch.	Ester	10	9	51.5	13.8	3.2	5	1891	St. Peters, Md	Crisfield, Md.
136663		Sch.	Ester Anita	105	71	92.0	24.4	9.6	4	1898	Essex, Mass	New York, N. Y.
136140		Sch.	Esther	11	9	41.0	11.6	2.7	1	1890	Unkey Island, N. C	Cape Charles, Va.
136564		Slp.	Esther	11	7	34.0	14.4	4.0	2	1896	Beaufort, S. C	Beaufort, S. C.
202256		Slp.	Esther	6	6	34.0	11.5	3.0	1	1905	Somers Point, N. J	Somers Point, N. J.
135946	K. D. W. B.	Sch.	Esther Buhne	290	245	134.6	34.0	9.0	7	1887	Eureka, Cal	Eureka, Cal.
8470		Slp.	Esther Fraser	23	21	44.8	17.8	4.7	2	1868	Patchogue, N. Y	Perth Amboy, N. J.
137075		Sch.	Esther Gray	30	14	52.1	16.5	8.0	6	1903	Gloucester, Mass	Gloucester, Mass.
203515		Slp.	Esther Hur	10	8	48.5	15.8	3.3	4	1906	Champ, Md	Crisfield, Md.
201839		Slp.	Esther Madeline	10	10	31.6	11.0	5.5	3	1905	Gloucester, Mass	Gloucester, Mass.
136775		Sch.	Esther May	9	9	41.4	11.1	3.4	1	1899	Southport, N. C	Wilmington, N. C.
137027		Sch.	Esther Redding	22	13	54.0	18.1	3.9	4	1902	Biloxi, Miss	Gulfport, Miss.
135141		Slp. y.	Ethel	17	17	42.7	14.5	4.8	7	1875	Jersey City, N. J	Toledo, Ohio.
135433		Sch.	Ethel	12	12	37.6	13.0	4.2	3	1880	Key West, Fla	Key West, Fla.
135950		Sch.	Ethel	7	6	28.0	12.0	4.4	2	1887	Yarmouth, Mass	Marblehead, Mass.
136111		Slp. y.	Ethel	7	7	27.6	12.0	5.0	3	1878	Boston, Mass	Boston, Mass.
136228		Slp.	Ethel	7	7	38.5	13.4	3.6	2	1891	Pocomoke City, Md	Crisfield, Md.
136300		Slp.	Ethel	8	8	30.2	10.8	6.3	1	1892	Deer Isle, Me	St. George, Me.
136314		Slp. y.	Ethel	7	6	32.2	11.5	3.5	1	1892	Patchogue, N. Y	Patchogue, N. Y.
136323		Sch.	Ethel	42	40	51.0	20.6	5.0	2	1892	Milford, Del	Wilmington, Del.
136365		Slp.	Ethel	8	8	34.4	14.3	3.6	1	1893	Patchogue, N. Y	Greenport, N. Y.
136494		Slp.	Ethel	5	5	27.7	10.4	4.5	1	1894	Waldoboro, Me	Bath, Me.
136645		Slp.	Ethel	9	9	40.7	14.0	3.2	3	1897	Royaloak, Md	Baltimore, Md.
136649		Sch.	Ethel	8	8	33.0	10.6	5.0	1	1897	Friendship, Me	Deer Isle, Me.
136703		Slp.	Ethel	5	5	28.8	11.4	2.9	1	1898	Friday Harbor, Wash	Port Townsend, Wash.
136990		Sch.	Ethel	10	7	32.6	14.4	3.8	4	1902	Scranton, Miss	Gulfport, Miss.
137017		Slp.	Ethel	6	6	27.0	10.8	5.2	1	1902	Friendship, Me	Deer Isle, Me.
202094		Slp.	Ethel	19	14	46.8	15.3	8.0	2	1905	Swans Island, Me	Do.
135918		*Sch.	Ethel A	54	52	75.0	22.0	4.0	4	1887	Camden, N. J	Camden, N. J.
136584		Slp.	Ethel E	6	6	36.2	13.7	3.0	4	1896	Oxford, Md	Bridgeton, N. J.
136394		Sch.	Ethel H	16	9	57.0	14.8	4.3	2	1893	Fairmount, Md	Newport News, Va.
203592		Slp.	Ethel Lewis	8	6	42.5	14.0	3.0	1	1906	Chesconnessex, Va	Cape Charles, Va.
136835		Slp.	Ethel M	8	8	31.2	10.3	5.3	2	1900	Deer Isle, Me	Deer Isle, Me.
136188		Slp.	Ethel Maud	8	7	31.0	11.1	5.4	3	1891	Bremen, Me	Damariscotta, Me.
200281		Slp.	Ethel May	6	5	35.0	12.0	3.5	1	1903	Jamesville, Va	Cape Charles, Va.
201745	K. T. Q. S.	Sch.	Ethel Mildred	96	62	86.6	22.7	10.6	12	1905	Essex, Mass	New York, N. Y.
136728		Sch.	Ethel Q	18	15	38.7	14.9	4.7	6	1899	Marco, Fla	Key West, Fla.
136273		Slp.	Ethel R	5	5	29.3	12.6	2.5	1	1882	Islip, N. Y	Patchogue, N. Y.
136467		Slp.	Ethel R	6	5	33.0	12.4	3.2	2	1889	Norwalk, Conn	Bridgeport, Conn.
136705		Slp.	Ethel Ray	9	9	29.0	12.8	2.6	2	1880	Long Island, N. Y	Camden, N. J.
202611		Sch.	Ethel Redding	18	10	52.4	18.8	3.6	5	1905	Biloxi, Miss	Gulfport, Miss.
202492		Sch.	Ethel Ruth	24	15	59.7	19.7	5.0	3	1905	Solomons, Md	Tappahannock, Va.
201810		Sch.	Ethel Vail	18	12	54.0	16.3	4.6	2	1905	....do	Annapolis, Md.
136197	K. J. L. S.	Sch.	Ethel Zane	498	407	165.0	36.5	11.8	8	1891	Eureka, Cal	San Francisco, Cal.
136055		Sch.	Ethel F. Merriam	78	74	72.3	21.7	6.8	4	1889	Boothbay, Me	Boothbay, Me.
136931		Sch.	Ethel M. Wright	30	22	59.0	17.9	5.3	3	1901	Elizabeth City, N. C	Elizabeth City, N. C.
201289		Sch.	Ethel P. Nelson	13	13	47.2	13.9	3.0	1	1904	Morehead City, N. C	Beaufort, N. C.
136142	K. H. L. B.	Bkn.	Ethel V. Boynton	739	654	161.3	34.0	16.2	8	1890	Harrington, Me	New York, N. Y.
136710		Slp.	Ethel and Alice	6	6	30.0	9.4	5.0	1	1898	Cushing, Me	St. George, Me.
137012		Sch.	Ethelbert	22	22	48.6	15.2	4.3	8	1902	St. Petersburg, Fla	Tampa, Fla.
136943		Slp.	Ethelyn Dryden	9	9	45.0	15.5	3.9	6	1901	Pocomoke City, Md	Crisfield, Md.
137057		Sch.	Ether	16	12	47.6	15.7	4.6	1	1902	Newbern, N. C	Newbern, N. C.
202026		Slp.	Etna	6	6	38.0	13.7	3.0	4	1905	Crisfield, Md	Crisfield, Md.
8686		Sch.	Etta	37	35	56.8	18.4	4.9	2	1870	Swansboro, N. C	Charleston, S. C.

Digitized by Google

MERCHANT **SAILING** VESSELS OF THE UNITED STATES—Continued.

Official No.	Signal letters.	Rig.	Name of vessel.	Gross tonnage.	Net tonnage.	Length.	Breadth.	Depth.	Crew.	When built.	Where built.	Home port (where permanent document issues).
						Feet.	Feet.	Feet.				
135144		Sch.	Etta	31	30	62.0	20.5	4.6	3	1875	St. Michaels, Md	Annapolis, Md.
135533		Sch.	Etta	6	6	47.8	11.0	2.8	4	1881	Crisfield, Md	Crisfield, Md.
135881		Sch.	Etta	45	36	71.5	22.5	4.7	4	1886	Barren Creek Springs, Md	Baltimore, Md.
135943		Sch.	Etta	8	7	47.0	11.0	3.3	2	1887	Georgetown, S. C	Georgetown, S. C.
136940		Slp.	Etta	7	7	38.5	14.0	2.7	4	1901	Cambridge, Md	Crisfield, Md.
135187		Sch.	Etta B	25	17	48.4	17.8	4.9	4	1875	Millville, N. J	Bridgeton, N. J.
136792		Sch.	Etta B	13	11	44.0	13.6	7.0	4	1900	St. George, Me	Gloucester, Mass.
136995		Cat.	Etta C	5	5	28.3	11.4	3.0	1	1900	Port Republic, N. J	Somers Point, N. J.
136827		Slp.	Etta Burdis	12	9	42.5	14.8	3.9	1	1900	Pocomoke City, Md	Newport News, Va.
135708		Sch.	Etta Davis	10	10	35.5	12.6	5.5	4	1883	Long Island, Me	Deer Isle, Me.
8943		Slp.	Etta Fleecer	13	12	40.0	14.7	3.6	1	1873	Princess Bay, N. Y	New York, N. Y.
135585		Slp.	Etta Lee	7	5	39.5	13.0	3.0	3	1896	Crisfield, Md	Crisfield, Md.
136974		Sch.	Etta Mildred	72	45	82.0	21.5	8.6	15	1902	Essex, Mass	Boston, Mass.
136535		Slp.	Etta S	5	5	29.1	9.8	2.9	1	1896	East Patchogue, N. Y	Patchogue, N. Y.
135994		Cat.	Etta W	6	6	23.1	10.3	4.0	1	1880	Mattapoisett, Mass	Edgartown, Mass.
135281		Sch.	Etta B. Rich	9	8	34.9	12.3	4.5	2	1877	Kennebunk, Me	Boston, Mass.
136660		Sch.	Etta L. Thompson	24	22	48.8	17.6	4.7	9	1898	Key West, Fla	Key West, Fla.
7090		Sch.	Etta M. Story	55	52	69.0	20.4	7.5	14	1860	Danversport, Mass	New Bedford, Mass.
136480		Sch.	Etta V. Phillips	8	8	48.7	16.6	3.2	4	1894	Taylors Island, Md	Crisfield, Md.
136632		Slp.	Etta and Acie	5	5	37.8	13.5	3.0	3	1897	Wingate, Md	Do.
136521		Slp.	Ettie	6	6	28.8	12.7	3.3	1	1895	Ossabaw Island, Ga	Savannah, Ga.
135257		Sch.	Ettie A. Lee	43	41	68.0	21.0	5.2	1	1876	Freeport, Fla	Pensacola, Fla.
8573		Sch.	Etwi	37	35	64.2	20.9	6.6	10	1869	Annamessex, Md	Baltimore, Md.
136896		Sch.	Eudora T. Wallace	6	6	39.8	12.0	3.0	1	1901	Morehead City, N. C	Beaufort, N. C.
136257		Slp.	Eugene	8	5	30.0	9.5	3.4	1	1891	Kitty Hawk, N. C	Elizabeth City, N. C.
136557		Cat.	Eugene	5	5	23.0	11.1	3.6	1	1896	Osterville, Mass	Chatham, Mass.
135743		Sch.	Eugene Batty	19	18	54.0	15.7	3.8	3	1883	Cedar Keys, Fla	Cedar Keys, Fla.
8618	J. H. R. M.	Sch.	Eugene Borda	207	177	107.2	29.7	8.0	5	1870	Tuckahoe, N. J	Rockland, Me.
136327		Sch.	Eugene H. Brown	18	10	59.0	16.0	4.4	2	1892	Oriole, Md	Cape Charles, Va.
135658		Sch.	Eugene H. Cathrall	42	28	61.0	21.5	5.0	5	1883	Milton, Del	Bridgeton, N. J.
136879		Sch.	Eugenia Belle	22	22	49.3	17.1	4.7	1	1901	Brunswick, Ga	Brunswick, Ga.
135827		Slp.	Eugenia A. Eley	5	5	29.5	11.0	3.0	1	1884	Chuckatuck Creek, Va	Newport News, Va.
135681		Sch.	Eugenie	94	89	79.2	24.1	6.8	3	1883	Millbridge, Me	Machias, Me.
200791		Sch.	Eugenie	11	11	46.0	13.6	2.7	1	1904	Smyrna, N. C	Beaufort, N. C.
8868		Sch.	Eugie	94	89	94.0	25.3	6.1	3	1872	Dorchester County, Md	Baltimore, Md.
135635		Slp.	Eugie Preston	10	9	42.3	14.5	3.5	6	1882	Cambridge, Md	Crisfield, Md.
135810		Sch.	Eugie Willis	8	8	44.5	13.6	3.5	6	1884	Woolford, Md	Baltimore, Md.
136881		*Slp.	Eula	10	6	39.0	14.1	2.4	1	1901	Dresden, Me	Portland, Me.
137006		Sch.	Eula K	13	10	50.0	16.8	4.6	1	1902	Elizabeth City, N. C	Elizabeth City, N. C.
136396		Sch.	Eulalia	40	38	59.8	19.8	5.2	7	1893	Cambridge, Md	Baltimore, Md.
135440		Cat.	Eunice	6	6	30.0	13.0	3.1	1	1880	Patchogue, N. Y	Patchogue, N. Y.
136746		Slp.	Eunice	8	8	30.5	11.8	5.0	1	1889	Friendship, Me	Provincetown, Mass.
136635		Slp.	Eunice S	5	5	35.7	12.5	2.8	1	1897	Hopewell, Md	Annapolis, Md.
8267		Slp.	Euphemia	18	17	45.8	17.8	4.2	1	1868	Tottenville, N. Y	Patchogue, N. Y.
8976		Sch.	Euphemia	10	10	32.9	13.8	4.4	3	1873	Indian Key, Fla	Tampa, Fla.
135514		Slp.	Euphemia Purton	5	5	30.2	12.5	2.9	1	1880	Patchogue, N. Y	Patchogue, N. Y.
8687		Slp.	Eureka	18	17	47.3	17.5	4.0	2	1870	Sayville, N. Y	Chincoteague, Va.
8878		Sch.	Eureka	19	18	45.4	17.3	4.6	4	1872	Laurel, Del	Seaford, Del.
135585		Slp.	Eureka	6	6	31.5	11.4	3.6	2	1882	Greenport, N. Y	Greenport, N. Y.
136157		Sch.	Eureka	19	11	47.7	17.7	3.8	3	1890	Biloxi, Miss	New Orleans, La.
135253		Slp.	Eva	8	7	30.3	13.0	3.5	2	1876	Greenport, N. Y	Greenport, N. Y.
135409		Sch.	Eva	11	10	42.0	17.8	2.6	2	1879	Somerset County, Md	Baltimore, Md.
135465	J. T. W. L.	Sch.	Eva	277	263	128.6	33.5	9.6	7	1880	Seabeck, Wash	San Francisco, Cal.
135847		Sch.	Eva	10	9	46.5	14.4	3.4	5	1885	St. Michaels, Md	Baltimore, Md.
136038		Sch.	Eva	36	35	64.0	22.3	3.2	2	1889	San Francisco, Cal	San Francisco, Cal.
136460		Sch.	Eva	29	28	53.0	17.0	4.2	1	1894	Astoria, Oreg	Astoria, Oreg.
136634		Slp.	Eva	5	5	37.0	13.1	2.6	4	1897	Fairmount, Md	Crisfield, Md.
136704		Sch.	Eva	6	6	48.0	11.4	3.2	4	1898	Oriole, Md	Do.
136840		Sch.	Eva	7	7	39.1	12.9	3.1	4	1890	Cambridge, Md	Baltimore, Md.
135408		Sch.	Eva Alice	24	23	55.0	18.3	5.3	2	1879	Somerset County, Md	Tappahannock, Va.
136056		Slp.	Eva Alice	7	6	25.2	12.4	4.4	1	1889	Providence, R. I	Providence, R. I.
200358		Slp.	Eva Avina	17	17	43.0	15.4	6.2	7	1903	Gloucester, Mass	Gloucester, Mass.
135571		Sch.	Eva Bell	19	18	58.4	15.7	4.3	2	1882	Dorchester County, Md	Cape Charles, Va.
135725		Sch.	Eva Blanche	23	17	56.4	17.2	5.3	2	1883	Pocomoke City, Md	Norfolk, Va.
135863		Sch.	Eva Booze	10	9	53.3	15.8	3.0	6	1885	Cambridge, Md	Crisfield, Md.
135529		Sch.	Eva Bramble	23	16	61.5	16.3	4.8	7	1881	Dorchester County, Md	Do.
8551		Slp.	Eva C	7	7	30.8	12.6	3.9	2	1869	Greenwich, Conn	Bridgeport, Conn.
135952		Sch.	Eva Clarence	10	9	50.0	13.4	3.3	1	1887	Somerset County, Md	Annapolis, Md.
135965		Sch.	Eva Ellen	5	5	35.6	10.7	2.5	4	1887	Smith Island, Md	Crisfield, Md.
202684		Sch.	Eva Foster	18	12	52.7	19.2	3.9	5	1905	Scranton, Miss	Gulfport, Miss.
201151		Cat.	Eva Grant	7	7	35.0	13.0	4.0	1	1904	Port Republic, N. J	Perth Amboy, N. J.
136410		Lgr.	Eva Ida	6	6	36.0	11.6	3.4	1	1893	Bayou Lafourche, La	Brashear, La.
200462		Slp.	Eva M	7	5	31.2	13.3	3.2	1	1903	Belhaven, N. C	Elizabeth City, N. C.
136201	K. J. M. T.	Sch.	Eva May	158	130	100.5	27.8	7.7	4	1891	Millbridge, Me	Machias, Me.
136265		Sch.	Eva May	8	8	32.0	12.0	4.8	3	1871	Eastport, Me	Calais, Me.
136520		Sch. y.	Eva May	5	5	32.0	9.5	3.4	0	1895	Bradford, Mass	Salem, Mass.
136759		Sch.	Eva May	17	12	53.0	15.5	3.3	2	1899	Smyrna, N. C	Beaufort, N. C.
135864		Sch.	Eva N	9	9	34.7	12.7	4.6	2	1885	Eastport, Me	Eastport, Me.
202307		Sch.	Eva Pearl	10	10	47.4	14.0	2.6	1	1905	Morehead City, N. C	Key West, Fla.
135014		Slp.	Eva Smith	5	5	28.5	12.0	2.8	1	1874	Islip, N. Y	Sag Harbor, N. Y.

Digitized by Google

MERCHANT **SAILING** VESSELS OF THE UNITED STATES—Continued.

Official No.	Signal letters.	Rig.	Name of vessel.	Gross tonnage.	Net tonnage.	Length.	Breadth.	Depth.	Crew.	When built.	Where built.	Home port (where permanent document issues).
						Feet.	*Feet.*	*Feet.*				
135804	.....	Slp.	Eva Sullivan	9	9	41.6	14.5	3.2	6	1884	Tilghmans Island, Md	Crisfield, Md.
135594	J. W. G. S.	Sch.	Eva A. Danenhower	228	216	116.6	30.2	8.7	4	1882	Camden, N. J	Boston, Mass.
8587	.....	Slp.	Eva A. Hubbard	6	6	29.0	11.0	3.0	1	1869	Norfolk, Va	Elizabeth City, N. C.
135397	.....	Sch.	Eva A. Race	12	12	43.2	13.8	5.1	2	1879	Boothbay, Me	Machias, Me.
136579	.....	Sch.	Eva A. Roberts	6	5	39.9	12.2	2.7	2	1896	Bishop Head, Md	Crisfield, Md.
135886	K. D. L. G.	Sch.	Eva B. Douglass	1,093	910	194.6	40.5	18.3	9	1886	Bath, Me	New York, N. Y.
135473	J. V. C. D.	Sch.	Eva D. Rose	104	99	89.3	23.6	7.3	4	1880	Mauricetown, N. J	Philadelphia, Pa.
136387	.....	Sch.	Eva E. Evans	10	7	51.0	13.9	3.3	1	1893	Fairmount, Md	Newport News, Va.
135678	.....	Slp.	Eva G. Stiles	10	10	35.8	13.5	3.7	2	1883	Wachapreague, Va	Annapolis, Md.
8276	.....	Sch.	Eva H. Lewis	70	66	72.0	24.0	6.0	3	1868	Northport, N. Y	Cold Spring, N. Y.
136643	.....	Slp.	Eva L. Gibson	8	5	38.4	13.4	3.6	3	1897	Crisfield, Md	Norfolk, Va.
136543	.....	Sch.	Eva M. Martin	21	11	48.0	15.3	6.4	2	1896	East Boothbay, Me	Southwest Harbor, Me.
135919	.....	Slp.	Eva M. Robbins	7	5	34.0	12.9	3.4	2	1887	Dividing Creek, N. J	Bridgeton, N. J.
136016	.....	Sch.	Eva S. Cullison	47	45	70.5	21.0	6.2	10	1888	Baltimore, Md	Crisfield, Md.
135540	.....	Sch.	Eva and Belle	14	14	40.4	14.3	6.1	1	1881	Deer Isle, Me	Rockland, Me.
136304	.....	Sch.	Eva and Mildred	46	43	67.0	19.7	8.1	10	1892	Bath, Me	Portland, Me.
135129	.....	Slp.	Evadne	6	6	31.0	12.0	3.0	1	1864	Keyport, N. J	Newport News, Va.
136258	.....	Sch.	Evalyn	27	26	46.7	20.6	4.3	1	1892	Mary Esther, Fla	Pensacola, Fla.
136909	.....	Slp.	Evanelia	7	7	30.0	10.0	5.3	2	1901	Deer Isle, Me	Deer Isle, Me.
135957	.....	Slp.	Evangeline	8	7	28.2	11.4	4.2	1	1872	Edgartown, Mass	Newport, R. I.
136852	.....	Sch.	Evangeline	8	7	38.0	13.2	3.0	3	1900	Point Clear, Ala	Tampa, Fla.
137054	.....	Sch.	Evangeline	22	22	47.0	14.8	6.8	4	1903	Salem, Mass	Salem, Mass.
8338	.....	Slp.	Eveline	22	21	46.0	17.5	4.8	1	1866	Bellport, N. Y	New York, N. Y.
135227	.....	Sch.	Eveline	40	38	58.5	23.0	4.0	1	1876	San Rafael, Cal	San Francisco, Cal.
135818	.....	Sch.	Eveline	19	18	43.6	17.2	4.4	1	1884	Washington, N. C	Newbern, N. C.
136933	.....	Slp.	Evelyn	7	7	39.2	15.2	2.8	3	1901	Wittman, Md	Baltimore, Md.
202586	.....	Cat.	Evelyn	8	8	32.0	12.5	3.5	1	1905	Port Republic, N. J	Tuckerton, N. J.
137046	.....	Sch.	Evelyn Harford	8	8	32.1	12.2	3.9	2	1902	Apalachicola, Fla	Apalachicola, Fla.
201677	K. T. P. J.	Sch.	Evelyn W. Hinkly	698	558	179.4	37.1	12.5	7	1905	Bath, Me	Portland, Me.
136337	.....	Cat.	Everett	5	5	24.0	11.5	3.2	1	1882	Atlantic City, N. J	Somers Point, N. J.
201584	.....	Sch.	Everett	8	8	34.5	15.5	3.0	2	1904	Ticton, S. C	Beaufort, S. C.
136278	.....	Sch.	Everett Hays	39	37	60.0	19.2	6.0	4	1892	Benecia, Cal	Unalaska, Alaska.
135481	.....	Sch.	Everett Pierce	67	64	73.5	21.5	7.6	13	1881	Essex, Mass	Savannah, Ga.
136654	.....	Slp.	Everett A. Conary	5	5	28.0	9.5	5.0	2	1894	Friendship, Me	Deer Isle, Me.
136505	.....	Sch.	Evey Wells	7	7	38.0	11.4	3.7	1	1895	Turtle Bayou, Tex	Galveston, Tex.
136248	.....	Slp.	Evie	5	5	34.9	11.0	2.8	1	1891	Somerset County, Md	Newbern, N. C.
135679	K. B. G. Q.	Sch.	Evie B. Hall	425	360	148.0	33.9	11.5	5	1883	Waldoboro, Me	Rockland, Me.
8546	.....	Sch.	Evva	57	54	72.8	23.1	5.7	4	1869	Dorchester County, Md	Crisfield, Md.
136924	.....	Slp.	Ewell	6	6	40.0	13.0	2.5	5	1901	Cambridge, Md	Baltimore, Md.
136615	.....	Slp.	Ewing Bradshaw	7	7	38.0	13.0	3.2	4	1897	Crisfield, Md	Crisfield, Md.
201385	.....	Lgr.	Example	9	5	38.3	12.6	3.6	3	1904	Empire, La	New Orleans, La.
8209	.....	Slp.	Excalibur	12	11	35.6	17.3	4.0	2	1867	Georgetown, Me	Portland, Me.
136060	.....	Sch.	Excel	44	34	68.0	22.3	4.5	4	1889	Handsboro, Miss	Gulfport, Miss.
136271	.....	Slp.	Excel	8	5	36.0	15.4	4.4	2	1892	Goshen, N. J	Bridgeton, N. J.
202468	.....	Slp.	Excellent	14	10	52.0	18.9	4.2	1	1905	Bridgetown, Va	Cape Charles, Va.
135892	.....	Cat.	Excelsior	6	6	27.6	12.7	3.3	1	1896	Patchogue, N. Y	Patchogue, N. Y.
135610	.....	Slp.	Exchange	5	5	29.5	10.9	2.5	2	1882	Jersey City, N. J	Perth Amboy, N. J.
136061	.....	*Sch.	Exilda	56	53	72.6	20.0	4.8	2	1889	Mount Clemens, Mich	Port Huron, Mich.
8183	.....	Sch.	Exile	387	368	152.5	29.8	11.2	6	1867	Huron, Ohio	Do.
8410	.....	Slp.	Exit	9	8	32.5	12.0	3.5	4			Crisfield, Md.
136783	K. P. R. C.	Sch.	Expansion	545	512	170.0	36.8	12.2	8	1900	Alameda, Cal	San Francisco, Cal.
135575	.....	Slp.	Expert	12	7	37.0	15.4	4.1	1	1882	Bayport, N. Y	Cape Charles, Va.
200943	.....	Ywl. y.	[1] Explorer	19	19	39.3	14.3	5.2	1	1904	Gloucester, Mass	Boston, Mass.
7337	.....	Slp.	Express	8	8	37.0	14.4	3.5	1			Crisfield, Md.
7988	.....	Sch.	Express	33	32	60.0	17.2	4.4	1	1850	Mattapoisett, Mass	San Francisco, Cal.
8463	.....	Sch.	Express	79	75	77.7	24.0	6.4	3	1868	Greensboro, Md	Baltimore, Md.
135416	.....	Sch.	Extenuate	5	5	35.7	8.7	2.9	3	1879	Queen Anne County, Md	Do.
7662	.....	Sch.	Extra	53	50	63.0	24.0	5.4	3	1827	Brook Haven, N. Y	Perth Amboy, N. J.
			F.									
120957	.....	Sch.	F. Kuppersmith	10	9	37.0	13.0	3.2	3	1893	Dauphin Island, Ala	Gulfport, Miss.
121078	.....	Sch.	F. Maker	8	6	31.0	11.0	3.0	2	1897	Millville, N. J	Bridgeton, N. J.
121241	.....	Sch.	F. Orsini	17	9	46.6	16.3	3.8	3	1902	Biloxi, Miss	New Orleans, La.
120193	.....	*Sch.	F. A. Georger	825	784	200.6	35.4	15.0	6	1874	Tonawanda, N. Y	Cleveland, Ohio.
9841	.....	Sch.	F. A. Smith	77	73	79.0	28.0	8.0	4	1869	Newburyport, Mass	Boston, Mass.
120991	.....	Cat.	F. C. Burrows	5	5	24.0	10.3	3.5	1	1886	Hyannis Port, Mass	Provincetown, Mass.
120503	J. W. L. K.	Sch.	F. C. Pendleton	408	340	145.7	33.2	12.3	7	1882	Bangor, Me	Bangor, Me.
120236	.....	Sch.	F. C. Todd	21	19	56.0	19.0	5.0	9	1875	Pocomoke City, Md	Crisfield, Md.
121209	.....	Slp.	F. F. Carpenter	9	9	46.0	15.9	3.9	5	1901	Deals Island, Md	Do.
120669	K. D. Q. N.	Sch.	F. G. French	184	151	98.2	28.1	8.3	5	1887	Bath, Me	New Haven, Conn.
121062	.....	Sch.	F. H. Lake	15	11	47.8	14.2	3.5	3	1897	Crittenden, Va	Norfolk, Va.
9972	.....	Slp.	F. H. Miller	65	61	68.2	23.3	6.7	2	1871	New London, Conn	New London, Conn.
9997	J. L. F. D.	Sch.	F. H. Odlorne	323	307	121.6	31.0	12.7	4	1871	Newburyport, Mass	Machias, Me.
121103	.....	Slp.	F. L. Godman	9	9	43.5	14.0	3.8	3	1899	Crisfield, Md	Chincoteague, Va.
120655	.....	Sch.	F. L. Lowell	5	5	32.6	11.3	5.0	2	1886	St. George, Me	Robert Ferry, Me.
121244	.....	Slp.	F. M. Douglas	6	6	29.6	13.5	4.0	1	1899	Quincy Point, Mass	Mount Desert, Me.
120354	.....	Sch.	F. M. Jones	26	25	54.4	14.8	6.2	3	1878	Savannah, Ga	St. George, S. C.

[1] Formerly yawl-yacht Takitesy.

Digitized by Google

Merchant SAILING Vessels of the United States—Continued.

Official No.	Signal letters.	Rig.	Name of vessel.	Gross tonnage.	Net tonnage.	Length.	Breadth.	Depth.	Crew.	When built.	Where built.	Home port (where permanent document issues).
						Feet.	Feet.	Feet.				
120003		Sch.	F. M. Knapp	384	365	155.0	29.6	11.6	6	1867	Ferrysburg, Mich	Port Huron, Mich.
121169	K. Q. N. D.	Sch.	F. M. Slade	737	650	189.8	39.6	14.3	9	1900	Aberdeen, Wash	San Francisco, Cal.
120919		Sch.	F. P. Coleman	19	14	57.6	15.9	4.0	3	1892	Madison, Md	Tappahannock, Va.
121155		Slp.	F. R. Townsend	5	5	32.1	9.8	2.4	2	1899	Riverhead, N. Y	Greenport, N. Y.
120923	K. L. N. R.	Sch.	F. R. Sharp	199	189	124.3	26.0	8.7	8	1892	Tottenville, N. Y	New York, N. Y.
120704	K. F. B. T.	Sch.	F. S. Redfield	469	371	159.6	37.1	11.4	9	1887	Port Blakeley, Wash	San Francisco, Cal.
9911		Sch.	F. W. Homans	66	43	73.6	21.1	7.7	14	1870	Essex, Mass	Gloucester, Mass.
120126		Slp.	F. W. Rowley	6	6	35.0	12.0	3.0	1	1874	Patchogue, N. Y	Newport News, Va.
120731	K. G. B. W.	Sch.	F. and T. Lupton	922	797	188.6	40.0	17.1	7	1888	Wilmington, Del	Perth Amboy, N. J.
9721		Sch.	Fair American	13	13	43.0	13.0	4.0	3	1868	Somerset County, Md	Annapolis, Md.
120423		Sch.	Fair Deal	20	19	44.5	15.3	4.7	2	1880	Somerset, Mass	Newport, R. I.
9594		Sch.	Fairfield	28	27	54.0	19.0	4.0	1	1855	San Francisco, Cal	San Francisco, Cal.
9792		Sch.	Fairfield	7	7	31.9	11.1	2.8	2	1867	Worcester County, Md	Chincoteague, Va.
121223	K. R. S. P.	Sch.	Fairfield	564	478	159.8	35.4	13.5	8	1902	Bath, Me	Jacksonville, Fla.
120046		Sch.	Fairmount	6	6	42.4	11.2	3.1	3	1872	Somerset County, Md	Baltimore, Md.
9772		Slp.	Fair View	7	7	34.0	12.8	2.0	5	1866	Deals Island, Md	Do.
120050		Sch.	Fair Wind	63	59	72.2	23.2	6.8	3	1872	Portsville, Del	Do.
120099		Slp.	Fairy	8	8	35.4	13.5	2.5	1	1873	Easthaven, Conn	Annapolis, Md.
9543		Slp.	Faithful	6	6	31.0	13.0	2.5	2			Norfolk, Va.
9053	H. G. L. J.	*Sch.	Falcon	511	491	163.0	34.4	14.5	2	1861	Mystic Bridge, Conn	Perth Amboy, N. J.
120244		Sch.	Falcon	21	14	48.5	16.4	4.6	3	1876	Mauricetown, N. J	Bridgeton, N. J.
120826		Sch.	Falcon	11	10	40.8	14.9	3.8	2	1890	Fish River, Ala	Mobile, Ala.
120977		Cat.	Falcon	5	5	23.3	10.1	3.5	1	1892	Osterville, Mass	Chatham, Mass.
121024		Slp.	Falcon	8	8	34.7	8.3	7.6	1	1895	Seattle, Wash	Port Townsend, Wash.
121070	K. N. J. H.	*Sch.	Fall River	850	746	185.3	35.3	16.1	2	1898	Bath, Me	Fall River, Mass.
121138	K. P. W. L.	Shp.	[1] *Falls of Clyde*	1,809	1,748	266.1	40.0	23.5	17	1878	Port Glasgow, Scotland	San Francisco, Cal.
202017		Sch.	Fame	130	88	105.5	25.2	12.6	22	1905	Essex, Mass	Boston, Mass.
9114		Sch.	Fancy	9	5	36.5	10.5	5.0	1	1858	Marblehead, Mass	Rockport, Me.
120405		Ywl. y.	Fanita	21	20	45.0	17.0	5.5	2	1880	Greenpoint, N. Y	New York, N. Y.
120964		Cat.	Fanita	5	5	23.0	11.2	3.3	0	1890	Osterville, Mass	New Bedford, Mass.
120829		Sch.	Fann	5	5	29.5	11.0	3.0	1	1891	San Diego, Cal	San Diego, Cal.
9672		Sch.	Fannie	96	91	86.0	23.7	6.0	4	1866	Milton, Del	New York, N. Y.
9892		*Sch.	Fannie	40	38	63.1	20.5	4.1	2	1869	Bayou Labatre, Ala	Lake Charles, La.
120066		Sch.	Fannie	11	11	45.0	16.2	3.4	4	1873	Baltimore, Md	Crisfield, Md.
120080		Slp.	Fannie	9	8	33.0	14.6	4.3	3	1873	New London, Conn	Greenport, N. Y.
120425		Slp.	Fannie	6	6	31.5	12.6	3.6	1	1878	Bellport, N. Y	Norfolk, Va.
120443		Slp.	Fannie	6	5	29.0	12.3	3.0	1	1881	Patchogue, N. Y	Patchogue, N. Y.
120485		Cat.	Fannie	7	7	31.0	13.5	3.3	1	1880	Islip, N. Y	Do.
120598		Slp.	Fannie	9	8	40.7	14.3	3.2	3	1884	Cambridge, Md	Tappahannock, Va.
120660		Sch.	Fannie	7	7	44.2	10.3	2.6	1	1886	Smyrna, N. C	Beaufort, N. C.
120707		Sch.	Fannie	6	6	41.4	9.9	2.4	1	1888	Beaufort, N. C	Do.
120944		Slp.	Fannie	7	7	28.7	12.3	4.0	1	1893	New London, Conn	New London, Conn.
121258		Sch.	Fannie Belle	35	16	57.4	17.5	7.0	3	1903	East Boothbay, Me	Portland, Me.
120986		Sch.	Fannie Brevard	9	8	48.0	13.0	3.6	1	1894	North River, N. C	Newbern, N. C.
203385		Slp.	Fannie Eden	30	27	49.3	22.1	4.4	3	1906	Crescent, Ga	Savannah, Ga.
120997		Sch.	Fannie Ellen	13	12	38.8	13.5	4.5	2	1895	Millbridge, Me	Lubec, Me.
121014		Slp.	Fannie F	38	29	59.2	20.0	4.2	4	1896	Wiscasset, Me	Portland, Me.
120941		Sch.	Fannie G	13	12	45.4	15.2	3.5	3	1893	Delisle, Miss	Gulfport, Miss.
120562		Sch.	Fannie Hayden	31	20	58.7	19.3	6.4	1	1883	Bucksport, Me	Portland, Me.
120324		Sch.	Fannie Hodgkins	88	83	75.0	24.4	7.5	3	1878	Bath, Me	Machias, Me.
120565		Sch.	Fannie Insley	59	56	78.0	23.2	6.0	4	1883	Church Creek, Md	Tappahannock, Va.
121177		Slp.	Fannie L	7	7	27.5	11.0	5.9	1	1901	Bremen, Me	Waldoboro, Me.
120229		Slp.	Fannie May	9	9	39.0	14.2	3.5	6	1875	Dorchester County, Md	Crisfield, Md.
120726		Sch.	Fannie May	8	8	33.2	11.9	5.2	1	1888	Harpswell, Me	Rockland, Me.
204125	K. W. C. N.	Sch.	Fannie Palmer	2,233	1,726	263.7	45.0	21.3	13	1907	Bath, Me	Boston, Mass.
203122	K. V. J. W.	Sch.	Fannie Prescott	404	316	142.4	36.0	11.2	5	1906	Stonington, Conn	Stonington, Conn.
120327		Slp.	Fannie Samos	11	10	33.0	12.8	5.0	1	1878	Vallejo, Cal	San Francisco, Cal.
120239	J. R. P. M.	Sch.	Fannie Tracy	243	207	117.0	31.2	10.9	5	1875	Forked River, N. J	New York, N. Y.
9846		Sch.	Fannie A. Fowler	60	57	75.0	24.5	5.3	2	1868	Nyack, N. Y	Do.
121261		Sch.	Fannie A. Smith	122	87	103.5	24.4	10.8	20	1903	Essex, Mass	Gloucester, Mass.
120124		Slp.	Fannie A. Wilcox	9	9	38.0	14.6	4.1	1	1874	Mystic, Conn	Norfolk, Va.
120723		Slp.	Fannie C. Northern	7	6	37.0	13.4	3.4	4	1888	Solomon Island, Md	Annapolis, Md.
120195		Sch.	Fannie E. Hall	7	7	44.4	13.6	3.0	2	1872	Somerset County, Md	Do.
120603		Sch.	Fannie E. Hayward	23	22	60.0	16.8	4.7	3	1883	Solomon Island, Md	Do.
201580		Sch.	Fannie E. Prescott	124	87	101.0	24.0	11.4	22	1904	Essex, Mass	Boston, Mass.
121088		Slp.	Fannie F. Bradshaw	6	6	36.7	12.4	3.2	5	1898	Ewell, Md	Crisfield, Md.
9849	J. G. M. B.	Sch.	Fannie F. Hall	93	89	88.0	25.2	6.9	2	1867	Stockton, Me	Bucksport, Me.
120529		Sch.	Fannie H. Stewart	351	333	136.0	33.0	11.0	5	1882	Yorktown, Va	Norfolk, Va.
201328		Slp.	Fannie L. Daugherty	8	8	41.3	15.0	3.6	1	1904	Crisfield, Md	Crisfield, Md.
120916		Sch.	Fannie S. Groverman	13	7	54.5	14.1	3.7	6	1892	Oriole, Md	Newport News, Va.
121030		Sch.	Fannie T. Harrington	10	7	47.8	13.4	3.4	5	1896	Taylors Island, Md	Baltimore, Md.
121271		Sch.	Fannie Belle Atwood	126	82	99.6	24.3	11.6	21	1903	Essex, Mass	Boston, Mass.
120627	K. D. F. P.	Sch.	Fannie and Fay	233	198	117.5	30.8	8.8	6	1885	New London, Conn	Deer Isle, Me.
9010		Sch.	Fanny	74	71	77.5	23.5	6.2	4	1864	Baltimore, Md	Washington, D. C.
120538		Sch.	Fanny Ann	42	40	64.5	22.2	4.6	1	1883	Portland, Fla	Pensacola, Fla.
120820		Slp.	Fanny Bell	7	6	30.0	10.9	3.1	1	1885	Patchogue, N. Y	Savannah, Ga.
120508	J. W. M. R.	Sch.	Fanny Dutard	265	252	126.5	31.0	10.8	7	1882	San Francisco, Cal	Port Townsend, Wash.

[1] Formerly { a British ship Falls of Clyde. b Hawaiian ship Falls of Clyde.

Digitized by Google

MERCHANT **SAILING** VESSELS OF THE UNITED STATES—Continued.

Official No.	Signal letters.	Rig.	Name of vessel.	Gross tonnage.	Net tonnage.	Length.	Breadth.	Depth.	Crew.	When built.	Where built.	Home port (where permanent document issues).
						Feet.	Feet.	Feet.				
120667		Slp.	Fanny Fern	8	8	39.0	12.0	3.0	1	1884	Brook Haven, N. Y	Patchogue, N. Y.
121104		Sch.	Fanny Fitzsimmons	20	15	50.6	18.6	3.7	2	1899	New Orleans, La	New Orleans, La.
120664		Slp.	Fanny H	8	7	34.4	13.2	4.1	2	1887	Gloucester, Mass	Gloucester, Mass.
120728		Sch.	Fanny Lowery	16	15	58.0	16.6	4.4	8	1888	Tilghman Island, Md	Norfolk, Va.
121056		Sch.	Fanny Myers	35	21	57.0	19.0	5.2	2	1897	Dorchester, N. J	Annapolis, Md.
37304		Sch.	Fanny Nell	451	428	162.5	30.1	11.7	5	1870	Port Huron, Mich	Cleveland, Ohio.
120016		Sch.	Fanny Reed	21	20	48.8	16.3	5.4	6	1872	Kennebunk, Me	Portland, Me.
120382		Slp.	Fanny Shepherd	13	12	36.6	15.0	3.8	2	1879	St. Marys, Md	Crisfield, Md.
120833	K. J. F. M.	Sch.	Fanny C. Bowen	1,007	892	202.2	38.2	16.2	8	1891	Bath, Me	Fall River, Mass.
202291		Sch.	Farewell	18	11	51.6	18.8	3.7	5	1906	Biloxi, Miss	Gulfport, Miss.
9763		Sch.	Farmer	34	32	51.0	19.2	5.2	2	1839	Huntington, N. Y	Patchogue, N. Y.
120998		Slp.	Farmer	6	5	28.9	12.8	3.3	1	1895	Patchogue, N. Y	Do.
9715		Sch.	Farmers' Friend	47	44	70.6	21.0	6.8	4	1848	Talbot County, Md	Washington, D. C.
9790		Sch.	Fashion	21	12	49.4	17.7	5.5	8	1848	Somerset County, Md	Tappahannock, Va.
121050		Slp.	Father and Son	7	7	38.6	13.0	3.2	4	1897	Crisfield, Md	Crisfield, Md.
121053		Slp.	Father and Son	6	6	38.7	13.5	2.8	4	1897	Toddsville, Md	Do.
9942		Sch.	Father and Sons	24	23	45.9	17.5	4.6	2	1870	Newtown, Md	Alexandria, Va.
121214		Sch.	Faultless	24	16	50.0	18.0	3.7	4	1902	Biloxi, Miss	Gulfport, Miss.
121255		Sch.	Faustina	114	78	100.0	24.4	10.5	17	1902	Gloucester, Mass	New York, N. Y.
9161		Sch.	Favorite	451	434	166.3	31.2	12.0	6	1863	Newport, Mich	Detroit, Mich.
37336		Slp.	Favorite	7	7	30.3	13.0	4.2	5	1856	Newport, R. I	Newport, R. I.
120652		Sch.	Favorite	9	8	34.0	11.6	3.0	1	1886	Smyrna, N. C	Beaufort, N. C.
120813		Lgr.	Favorite	5	5	31.3	10.0	3.2	1	1890	St. Marys Parish, La	Brashear, La.
120921		Sch.	Favorite	46	44	68.9	19.2	8.8	6	1892	East Boothbay, Me	Pensacola, Fla.
203137		Slp.	Favorite	7	7	36.0	11.0	3.5	1	1906	Ocean City, N. J	Somers Point, N. J.
120774		Sch.	Fawn	13	12	45.8	15.0	2.8	0	1889	Bay Point, Fla	Pensacola, Fla.
120786		Sch.	Fawn	11	11	44.0	14.0	3.8	2	1889	Pascagoula, Miss	Mobile, Ala.
121161		Sch.	Fawn	29	29	44.2	16.1	8.0	1	1900	Pierson, Wash	San Diego, Cal.
121163		Slp.	Fawn	12	7	39.0	14.5	4.0	3	1900	Ocean View, Del	Bridgeton, N. J.
203549		Slp.	Fay	7	6	42.0	14.0	3.0	1	1906	Deepcreek, Va	Cape Charles, Va.
120573		Sch.	Fayette N. Bradford	32	21	65.5	20.0	5.2	5	1882	Annapolis, Md	Bridgeton, N. J.
120539		Slp.	Fayoline	5	5	23.4	12.0	3.3	0	1883	Noank, Conn	New London, Conn.
9606		Sch.	Fearless	22	20	45.0	17.6	3.8	1	1867	Marin County, Cal	San Francisco, Cal.
120004		Sch.	Fearless	165	156	120.0	24.0	8.0	5	1867	Ferrysburg, Mich	Milwaukee, Wis.
120823		*Slp.	Fearless	6	6	35.4	12.5	2.2	1	1890	Matagorda, Tex	Port Lavaca, Tex.
121159	K. Q. L. C.	Sch.	Fearless	736	653	182.5	38.5	14.5	9	1900	Hoquiam, Wash	San Francisco, Cal.
9769		Sch.	Federal Hill	72	68	84.1	23.4	6.5	3	1856	Baltimore, Md	Tappahannock, Va.
120121		*Sch.	Felicitous	216	205	117.7	26.8	8.7	5	1873	Manitowoc, Wis	Milwaukee, Wis.
121011	K. M. P. D.	*Sch.	[1] FELIX	1,174	1,146	217.0	35.0	21.0	3	1891	Port Glasgow, Scotland	New York, N. Y.
120127		Slp.	Fenella	23	22	53.8	16.2	4.4	5	1872	Northport, N. Y	Perth Amboy, N. J.
120722	K. H. B. R.	Sch. y.	Fenella	36	35	58.5	17.3	9.0	5	1888	Noank, Conn	New York, N. Y.
120968		Slp.	Fermon	8	7	32.9	11.6	4.2	1	1894	Seattle, Wash	Seattle, Wash.
9555		Sch.	Ferrata	40	38	58.1	19.7	6.2	4	1866	Mathews County, Va	Brunswick, Ga.
120167	J. Q. M. K.	Bk.	Ferris S. Thompson	531	480	141.5	32.0	17.0	11	1874	Setauket, N. Y	San Francisco, Cal.
120620		Sch.	Fidelity	53	50	64.0	23.0	5.0	2	1885	San Francisco, Cal	Do.
9066		Sch.	Fillmore	50	47	68.3	18.2	7.1	2	1849	Medford, Mass	Machias, Me.
120097		Sch.	Finback	5	5	46.7	11.0	2.7	4	1873	Somerset County, Md	Crisfield, Md.
9447		Slp.	Fire Fly	6	6	28.6	10.3	3.0	2			Norfolk, Va.
121201		Sch.	Fish Hawk	8	5	43.6	12.2	2.6	1	1901	Morehead City, N. C	Beaufort, N. C.
121251		Sch.	Fish Hawk	91	60	86.2	24.4	10.2	13	1902	Quincy, Mass	Boston, Mass.
121156		Slp.	Fitz Larkin	6	6	30.7	11.7	3.0	2	1900	Jamesport, N. Y	Greenport, N. Y.
120913		Sch.	Fitz A. Oakes	24	23	51.0	15.4	6.8	8	1892	Gloucester, Mass	Gloucester, Mass.
9959		Sch.	Fitz J. Babson	69	65	74.9	21.1	7.6	13	1871	Essex, Mass	New York, N. Y.
76886		Slp. y.	[2] Fitzgerald	10	10	38.2	14.3	4.6	1	1890	Atlantic City, N. J	Philadelphia, Pa.
121076		Slp.	Fitzhugh Lee	5	5	37.6	13.0	3.0	2	1898	Crisfield, Md	Annapolis, Md.
120119		Sch.	Five Sisters	33	32	81.8	19.1	3.2	2	1872	Occoquan, Va	Alexandria, Va.
9424		Slp.	Flag	7	7	34.0	12.0	3.4	0			New York, N. Y.
120338		Slp.	Flash	8	8	31.0	11.6	3.9	1	1877	Lubec, Me	Perth Amboy, N. J.
121231		Sch.	Flavilla	66	38	76.4	21.3	9.2	13	1902	East Boothbay, Me	Boston, Mass.
9957		Slp.	Fleetwing	6	6	27.0	13.0	3.6	2	1871	Greenport, N. Y	Greenport, N. Y.
120267		Slp.	Fleetwing	9	9	35.5	13.9	3.5	2	1876	Oxford, Md	Baltimore, Md.
121084		Ywl. y.	Fleetwing	12	12	41.9	12.7	4.8	2	1898	Baltimore, Md	New York, N. Y.
121207		Slp.	Fleetwing	7	7	38.0	11.7	2.6	6	1899	Havre de Grace, Md	Baltimore, Md.
120875		Sch.	Fleetwood	26	25	50.4	17.0	5.5	6	1891	Marco, Fla	Key West, Fla.
121206		Slp.	Fletcher J. Barnes	6	5	41.0	13.2	2.6	1	1901	Hopkins, Va	Tappahannock, Va.
120386		Sch.	Fleur-de-lis	15	14	41.0	13.3	5.6	2	1879	Gloucester, Mass	Lubec, Me.
120809	K. H. Q. C.	Sch. y.	Fleur-de-lys	90	86	96.6	21.9	11.8	12	1890	Bath, Me	New York, N. Y.
201204		Ywl.	Flicka	7	5	27.6	10.0	4.8	0	1904	Patchogue, N. Y	Deer Isle, Me.
120209		Slp.	Flight	15	14	38.1	14.0	5.0	1	1874	Portland, Me	Cold Spring, N. Y.
121262		Slp. y.	Flight	10	8	36.4	10.4	5.0	1	1903	Bristol, R. I	Bristol, R. I.
9627		Slp.	Flirt	16	15	45.5	16.0	4.6	2	1866	East Lyme, Conn	New York, N. Y.
9807		Slp.	Flirt	10	5	37.0	12.1	3.6	3	1866	Crisfield, Md	Wilmington, Del.
121188		Sch.	Flirt	119	82	101.0	24.9	10.6	16	1901	Essex, Mass	Gloucester, Mass.
9800		Sch.	Flirt of the Wave	35	33	55.4	19.0	6.0	2	1864	Somerset County, Md	Baltimore, Md.
120137		Slp.	Flora	10	10	37.7	14.5	4.0	2	1874	Jamesport, N. Y	Greenport, N. Y.
120330		Slp.	Flora	6	5	27.0	12.0	3.0	1	1876	Greenport, N. Y	New Haven, Conn.
120468		Sch.	Flora	5	5	31.5	10.4	3.1	6	1882	Key West, Fla	Key West, Fla.
121135	K. P. V. L.	*Sch.	Flora	865	769	185.2	35.1	17.3	3	1900	Bath, Me	Boston, Mass.

[1] Formerly German bark Felix.

[2] Formerly sloop John E. Mehrer.

Digitized by Google

MERCHANT **SAILING** VESSELS OF THE UNITED STATES—Continued.

Official No.	Signal letters.	Rig.	Name of vessel.	Gross tonnage.	Net tonnage.	Length.	Breadth.	Depth.	Crew.	When built.	Where built.	Home port (where permanent document issues).
						Feet.	Feet.	Feet.				
120306	.....	Slp.	Flora B	15	14	40.0	16.3	4.0	2	1877	Penn Grove, N. J	Camden, N. J.
120936	.....	Slp.	Flora B	6	5	29.9	11.1	2.9	2	1893	Jamesport, N. Y	Greenport, N. Y.
201273	.....	Slp.	Flora B	7	6	39.5	13.2	3.0	4	1904	Fairmount, Md	Crisfield, Md.
120950	.....	Sch.	Flora Belle	16	9	57.0	14.8	4.3	1	1893	....do	Newport News, Va.
120044	J. M. G. R	Sch.	Flora Condon	230	219	123.0	29.3	9.3	4	1872	Belfast, Me	Belfast, Me.
121106	.....	Slp.	Flora Ellen	10	6	42.5	15.0	3.8	1	1899	Pocomoke City, Md	Cape Charles, Va.
120420	.....	Slp.	Flora Elsie	35	34	65.2	19.8	5.4	3	1880	Islip, N. Y	Chincoteague, Va.
120082	.....	Sch.	Flora Grindle	37	35	55.9	19.2	5.7	2	1873	Mount Desert Ferry, Me	Bucksport, Me.
120918	.....	Sch.	Flora Kirwan	67	51	80.0	23.8	6.6	4	1892	Baltimore, Md	Baltimore, Md.
121057	.....	Slp.	Flora M	5	5	27.0	10.6	5.5	1	1897	Friendship, Me	Machias, Me.
120874	.....	Slp.	Flora May	7	7	30.6	10.2	5.2	2	1891	Deer Isle, Me	Deer Isle, Me.
9998	.....	Slp.	Flora Predmore	24	23	44.5	18.3	4.6	2	1871	Barnegat, N. J	Norfolk, Va.
120357	J. T. G. Q.	Sch.	Flora Rogers	376	357	138.4	32.5	11.9	6	1879	Camden, Me	Wilmington, Del.
9801	.....	Sch.	Flora Temple	35	23	63.5	21.0	6.6	6	1866	Somerset County, Md	Baltimore, Md.
9873	.....	Sch.	Flora Temple	22	21	58.0	14.0	4.0	3	1861	Port Jefferson, N. Y	Greenport, N. Y.
120218	.....	Sch.	Flora Thomas	42	40	64.0	22.0	6.5	2	1874	Dorchester County, Md	Baltimore, Md.
121196	.....	Slp.	Flora Vanglider	13	7	39.6	15.6	3.9	3	1901	South Dennis, N. J	Bridgeton, N. J.
201051	K. T. F. B.	Sch.	Flora A. Kimball	401	321	140.7	32.3	11.4	6	1904	Millbridge, Me	Bangor, Me.
120817	.....	Slp.	Flora E. Thompson	7	6	27.9	10.9	4.8	1	1883	Deer Isle, Me	Bath, Me.
200804	.....	Sch.	Flora J. Sears	77	46	81.4	21.5	9.4	15	1904	Essex, Mass	Boston, Mass.
120961	K. L. V. G.	Sch.	Flora L. Nickerson	104	63	92.8	24.2	9.8	19	1894	....do	New York, N. Y.
120866	.....	Sch.	Flora M. Willing	10	9	50.0	14.0	3.6	6	1891	St. Peters, Md	Crisfield, Md.
121224	.....	Sch.	Flora S. Nickerson	107	73	94.3	23.9	10.6	17	1902	Essex, Mass	Boston, Mass.
120400	.....	Sch.	Flora and Agnes	71	56	80.0	23.6	6.2	3	1880	Pocomoke City, Md	Baltimore, Md.
121020	.....	Slp.	Florance	8	8	34.0	11.0	4.0	2	1896	Rockland, Me	Provincetown, Mass.
9131	.....	Sch.	Florence	49	47	66.5	20.0	7.7	2	1867	Boston, Mass	York, Me.
9372	.....	Slp.	Florence	93	89	68.3	27.0	6.9	2	1865	Brooklyn, N. Y	New York, N. Y.
9633	.....	Sch.	Florence	32	31	57.4	21.9	4.1	5	1864	Dorchester, N. J	Bridgeton, N. J.
9975	.....	Sch.	Florence	75	71	78.6	26.0	5.5	3	1871	Northport, N. Y	New York, N. Y.
21836	.....	Sch.	[1] Florence	45	43	71.0	21.6	5.1	6	1867	Somerset County, Md	Baltimore, Md.
120636	.....	Slp.	Florence	10	10	30.0	14.2	4.1	3	1885	Bayville, N. Y	Bridgeport, Conn.
120666	.....	Sch.	Florence	11	11	39.0	10.7	4.0	2	1887	Sarasota, Fla	Tampa, Fla.
120790	.....	Slp.	Florence	9	8	34.0	13.0	3.4	1	1889	Galveston, Tex	Brashear, La.
120963	.....	Slp.	Florence	5	5	31.0	11.0	2.6	1	1887	Elizabeth City, Va	Greenport, N. Y.
121144	.....	Sch.	Florence	44	33	73.0	21.2	6.0	5	1900	Solomons, Md	Baltimore, Md.
121178	.....	Sch.	Florence	6	6	33.6	11.2	2.4	1	1900	Mitchells Point, Tex	Port Lavaca, Tex.
121245	.....	Sch.	Florence	14	14	38.2	13.7	5.8	1	1902	Swans Island, Me	Southwest Harbor, Me.
200131	.....	Slp.	Florence	15	12	42.8	14.2	4.6	2	1903	Bushy, Va	Tappahannock, Va.
201896	.....	Slp.	Florence	12	10	36.1	14.5	4.5	2	1905	Charleston, S. C	Charleston, S. C.
204054	.....	Slp.	Florence	7	7	32.0	12.0	3.2	1	1907	Patchogue, N. Y	Patchogue, N. Y.
120804	K. H. M. D.	Sch.	Florence A	154	126	96.5	27.4	7.2	4	1890	Cherryfield, Me	Machias, Me.
120848	.....	Slp.	Florence B	7	7	32.0	13.7	3.0	1	1889	Bayport, N. Y	Patchogue, N. Y.
120247	.....	Slp.	Florence Bell	10	9	32.8	12.2	4.2	1	1876	Norwalk, Conn	Coldspring, N. Y.
120322	.....	Sch.	Florence Caduc	43	41	58.0	22.0	4.3	2	1878	San Francisco, Cal	San Francisco, Cal.
120595	.....	Slp.	Florence Cox	5	5	30.2	12.6	3.2	1	1884	Patchogue, N. Y	Greenport, N. Y.
120791	K. G. T. J.	Sch.	Florence Creadick	732	657	164.4	35.0	13.3	8	1890	Milton, Del	Philadelphia, Pa.
121031	.....	Slp.	Florence E	7	5	26.8	11.1	5.4	2	1896	Boothbay, Me	Boothbay, Me.
121121	.....	Slp.	Florence Elsie	7	5	34.0	14.5	2.8	1	1900	Davis, N. C	Beaufort, N. C.
120983	.....	Sch.	Florence Jennings	8	7	39.4	9.1	2.3	2	1894	Cappahosic, Va	Newport News, Va.
9307	.....	Slp.	Florence Kellinger	18	17	44.0	15.0	4.0	2	1866	Saybrook, Conn	Norfolk, Va.
120742	.....	Slp.	Florence L	6	5	28.6	11.9	3.1	1	†1888	Somers Point, N. J	Somers Point, N. J.
120523	J. W. S. F.	Sch.	Florence Leland	343	284	137.2	32.3	10.8	6	1882	Camden, Me	Deer Isle, Me.
121173	.....	Slp.	Florence May	8	5	35.0	13.3	2.8	3	1898	Hoopers Island, Md	Bridgeton, N. J.
121182	.....	Sch.	Florence May	13	11	43.2	14.8	7.2	2	1901	Eastport, Me	Eastport, Me.
120803	.....	Sch.	Florence Northam	26	24	65.0	17.0	5.0	8	1890	Solomons Island, Md	Crisfield, Md.
120954	.....	Sch.	Florence Rosenbaum	27	18	63.5	18.7	5.1	2	1893	Oriole, Md	Cape Charles, Va.
120819	.....	Sch.	Florence Russell	60	41	71.2	23.6	5.0	2	1890	Leesburg, N. J	Port Jefferson, N. Y.
9732	J. D. V. B.	Sch.	Florence Shay	405	350	127.0	30.8	15.3	5	1867	Port Jefferson, N. Y	New York, N. Y.
120453	.....	Slp.	Florence Ward	6	5	29.0	12.9	3.0	1	1881	Patchogue, N. Y	Patchogue, N. Y.
120900	.....	*Slp.	Florence A. Harnden	27	25	50.9	17.3	3.8	2	1892	Woolwich, Me	Thomaston, Me.
120932	.....	Slp.	Florence E. Simmons	7	7	28.6	10.9	4.9	1	1893	Bremen, Me	Portland, Me.
120892	.....	Sch.	Florence E. Stream	95	66	86.6	23.2	9.2	17	1892	Essex, Mass	New York, N. Y.
121260	K. S. H. P.	Sch.	Florence M. Penley	1,154	937	195.5	40.9	20.6	8	1903	Bath, Me	Bath, Me.
121112	.....	Slp.	Florence and Julia	10	6	41.7	14.4	3.5	1	1899	Churchton, Md	Annapolis, Md.
120115	J. N. T. P.	Sch.	Florence and Lillian	252	211	124.0	30.3	8.9	5	1874	Leesburg, N. J	Bangor, Me.
120462	.....	Sch.	Florida	8	7	34.2	11.4	2.9	3	1881	Key Largo, Fla	Key West, Fla.
121091	K. N. R. Q.	Sch.	[2] *Florida*	1,071	943	220.4	34.8	25.4	3	1871	Port Glasgow, Scotland	New York, N. Y.
121175	.....	Sch.	Florida	26	19	49.3	15.9	8.0	6	1901	Gloucester, Mass	Gloucester, Mass.
120740	.....	Slp.	Florine	6	6	25.0	12.4	3.2	1	1889	Charleston, S. C	Charleston, S. C.
121190	.....	Slp. y.	Flosshilde	8	7	43.0	10.4	3.8	1	1901	Quincy, Mass	Greenport, N. Y.
121117	.....	Slp.	Flossie May	8	8	26.7	10.5	5.5	2	1899	Deer Isle, Me	Deer Isle, Me.
121005	.....	Sch.	Flossie D. Lee	18	15	47.0	14.9	4.5	2	1895	Dunhams Creek, N. C	Newbern, N. C.
9838	.....	Sch.	Flour Bluff	12	12	41.2	14.0	2.9	2	1862	Flour Bluff, Tex	Corpus Christi, Tex.
9331	.....	Sch.	Flower	37	22	59.7	21.0	4.6	4	1865	Bay St. Louis, Miss	New Orleans, La.
121143	.....	Sch.	Floyd Ella	7	7	33.0	12.6	2.8	1	1900	Galveston, Tex	Galveston, Tex.
9482	H. G. S. V.	Sch.	Fly	113	108	90.5	26.1	6.7	6	1856	Camden, N. J	New York, N. Y.

[1] Formerly schooner Remedy.

[2] Formerly { a British ship Colmonell. b British ship Cape Wrath. c German bark Lina.

† Rebuilt, 1888.

Digitized by Google

MERCHANT **SAILING** VESSELS OF THE UNITED STATES—Continued.

Official No.	Signal letters.	Rig.	Name of vessel.	Gross tonnage.	Net tonnage.	Length.	Breadth.	Depth.	Crew.	When built.	Where built.	Home port (where permanent document issues).
						Feet.	Feet.	Feet.				
121246		Slp.	Fly	5	5	39.6	11.4	2.7	1	1902	Hertford, N. C	Elizabeth City, N. C.
9064	H. G. L. S.	Sch.	Fly Away	159	131	96.7	28.4	8.6	4	1854	Chatham, Conn	Calais, Me.
120897		Slp.	Flyaway	8	8	33.0	14.6	3.3	1	1891	Bayport, N. Y	Patchogue, N. Y.
121174		Sch. y.	Flyaway	12	12	38.7	11.9	4.0	1	1901	Port Townsend, Wash	Port Townsend, Wash.
204192		Slp.	Flyaway	7	5	29.5	13.0	4.3	2	1906	Whitemarsh Island, Ga	Savannah, Ga.
9266		Sch.	Flying Cloud	23	22	48.5	16.1	6.0	5	1862	Kennebunk Port, Me	Gloucester, Mass.
120250		Sch.	Flying Cloud	10	9	39.0	14.6	3.1	1	1876	East Bay, Fla	Pensacola, Fla.
120899		Slp.	Flying Cloud	10	10	40.0	12.0	3.3	1	1892	Thousand Island Park, N.Y.	Cape Vincent, N. Y.
9767		Sch.	Flying Fish	26	17	55.2	17.7	4.8	4	1859	Baltimore, Md	Bridgeton, N. J.
121124		Sch.	Flying Fish	6	5	32.6	13.8	3.0	1	1899	Calcasieu, La	Brashear, La.
120989		Slp.	Flying Leader	6	6	26.5	10.7	5.0	1	1895	Friendship, Me	Portsmouth, N. H.
9033		Sch.	Flying Scud	99	81	87.7	23.4	6.9	6	1863	Caroline County, Md	Tappahannock, Va.
9430		Slp.	Flying Scud	17	9	58.0	14.7	4.3	3	1867	Brooklyn, N. Y	Newport News, Va.
9357	K.H.B.M.	Sch. y.	Foam	64	61	77.0	21.0	7.4	7	1863	Noank, Conn	Perth Amboy, N. J.
120575		Sch.	Foam	42	40	81.4	18.6	4.6	1	1882	Menekaunee, Wis	Milwaukee, Wis.
120735		Slp.	Foam	12	12	34.5	14.5	4.3	3	1888	Montgomery, Ga	Beaufort, S. C.
120956		Slp.	Foam	7	7	28.0	11.5	4.0	0	1893	Seattle, Wash	Port Townsend, Wash.
9280		Sch.	Foam of the Sea	18	17	46.8	14.9	4.9	6	1866	Philadelphia, Pa	Key West, Fla.
120978		Slp.	Fog	8	8	30.5	11.0	4.0	1	1894	Oakland, Cal	San Francisco, Cal.
9783		Slp.	Fog-Eater	7	7	34.5	9.4	2.9	2	1858	Point Breeze, Va	Chincoteague, Va.
121139	K.P.W.M.	Bk.	[1] FOOHNG SUEY	1,048	961	203.5	34.0	19.0	14	1888	Glasgow, Scotland	Boston, Mass.
121247		Sch.	Forbes and Hubbard	7	6	40.1	13.7	3.1	1	1902	Oldtrap, N. C	Elizabeth City, N. C.
9780		Slp.	Force	53	53	54.0	25.0	6.6	1	1867	Brooklyn, N. Y	New York, N. Y.
121102		Cat.	Fordyce	6	6	25.0	11.4	3.4	1	1893	Monument Beach, Mass	Chatham, Mass.
9882		Sch.	Forest Belle	81	77	75.9	22.7	7.1	2	1869	Winterport, Me	Machias, Me.
121000	K. M. J. F.	*Sch.	Forest Belle	1,333	1,271	224.6	42.1	18.2	3	1895	Bath, Me	New York, N. Y.
121149	K. Q. G. T.	Sch.	Forest Home	763	682	173.4	40.0	15.2	11	1900	Marshfield, Oreg	San Francisco, Cal.
120314		Sch.	Forest Maid	42	40	67.2	18.4	6.4	7	1877	Newburyport, Mass	Portland, Me.
120994		Cat.	Forest Prince	5	5	23.2	11.2	3.2	1	1895	Osterville, Mass	Nantucket, Mass.
121072		Slp.	Forester	5	5	38.3	12.4	2.5	4	1898	Goldenhill, Md	Baltimore, Md.
121165	K.Q.M.G.	Sch.	Forester	658	621	184.0	38.6	13.6	10	1900	Alameda, Cal	San Francisco, Cal.
121269		Slp.	Forrest Burr	25	24	46.4	18.9	5.2	1	1903	Patchogue, N. Y	Patchogue, N. Y.
120745		Sch.	Forrest G. Howell	23	14	53.3	18.7	4.9	5	1889	Dividing Creek, N. J	Bridgeton, N. J.
121001		Slp. y.	Forsyth II	9	9	36.5	12.3	5.0	1	1895	Jersey City, N. J	New York, N. Y.
121140	K.P.W.N.	Shp.	[2] *Fort George*	1,769	1,705	251.2	40.0	22.7	20	1884	Belfast, Ireland	San Francisco, Cal.
120547		Sch.	Fortuna	85	80	98.8	22.5	11.9	17	1883	Brooklyn, N. Y	New York, N. Y.
120553	K. B.M.Q.	Sch.	Fortuna	612	534	151.4	34.5	14.5	7	1883	Boston, Mass	New London, Conn.
120640	K. D. J. V.	Sch.	Fortuna	145	138	102.6	29.6	8.3	6	1886	Fairhaven, Cal	San Francisco, Cal.
120976		Sch.	Fortuna	25	23	59.6	18.3	5.3	2	1894	Deer Isle, Me	Machias, Me.
121236		Sch.	Fortuna	44	44	72.5	19.6	8.6	8	1902	Essex, Mass	Galveston, Tex.
120614		Sch.	Forward	36	29	67.6	18.5	4.2	3	1884	Oshkosh, Wis	Marquette, Mich.
121080	K. N.P.M.	*Sch.	Foster	841	741	183.8	35.2	16.1	2	1898	Bath, Me	Fall River, Mass.
120524		Sch.	Four boys	10	9	40.0	13.5	2.4	5	1882	Cambridge, Md	Richmond, Va.
9961		Slp.	Four Brothers	11	10	37.0	14.2	3.6	2	1871	Manahawkin, N. J	New York, N. Y.
37478		Sch.	Four Brothers	9	8	31.6	12.4	5.3	1	1878	New Shoreham, R. I	Damariscotta, Me.
120289		Slp.	Four Brothers	7	5	33.0	13.4	4.0	3	1877	Lopers Landing, Del	Wilmington, Del.
120662		Sch.	Four Brothers	5	5	35.0	11.5	2.6	2	1886	Crisfield, Md	Alexandria, Va.
120688		Slp.	Four Brothers	7	6	35.0	10.6	2.7	2	1887	Stockton, Md	Chincoteague, Va.
120860		Slp. y.	Four Brothers	6	6	26.8	11.7	3.6	1	1891	Harwich Port, Mass	New Bedford, Mass.
120868		Cat.	Four Brothers	5	5	25.1	12.0	3.6	4	1890	Newport, R. I	Newport, R. I.
203566		Slp.	Four Brothers	7	7	41.6	14.0	3.0	1	1906	Deepcreek, Va	Cape Charles, Va.
9791		Sch.	Four Sisters	33	24	63.9	21.0	4.8	4	1863	Queen Anne County, Md	Crisfield, Md.
9970		Sch.	Four Sisters	19	14	47.4	16.5	4.0	2	1869	Eastville, Va	Tappahannock, Va.
120458		Sch.	Four Sisters	10	9	50.7	12.6	3.5	6	1881	Crisfield, Md	Crisfield, Md.
9597		Sch.	Fourth of July	49	47	60.0	22.0	5.5	1	1861	San Francisco, Cal	San Francisco, Cal.
9527		Sch.	Fox	25	24	44.0	16.0	5.0	4	1851	Greenport, N. Y	Greenport, N. Y.
200780		Sch.	Fox	6	6	30.0	10.0	3.5	3	1904	Ketchikan, Alaska	Wrangel, Alaska.
120615		Sch.	Franc Miner	45	43	68.0	17.3	5.0	1	1885	Fort Howard, Wis	Milwaukee, Wis.
115445	J. R. P. W.	Sch.	[3] Frances	170	161	105.1	26.0	9.7	6	1876	Bath, Me	New Orleans, La.
120624		Sch.	Frances	8	8	50.8	15.4	3.1	1	1885	Somerset County, Md	Newport News, Va.
120699	K.D.W.L.	Sch.	Frances	677	643	164.0	33.6	17.9	10	1887	Belfast, Me	New York, N. Y.
141226		Sch.	[4] Frances	20	12	60.0	17.0	4.5	3	1892	Solomons Island, Md	Annapolis, Md.
141488		Slp. y.	[5] Frances	9	8	34.5	13.9	3.4	1	1897	Patchogue, N. Y	Patchogue, N. Y.
201838		Sch.	Frances	12	6	32.6	12.3	6.6	2	1905	Winthrop, Mass	Boston, Mass.
120824		Sch.	Frances Ann	33	32	58.0	20.7	4.5	1	1890	Bay Point, Fla	Pensacola, Fla.
120215		Sch.	Frances Dow	16	9	40.5	15.7	4.0	5	1875	Islip, N. Y	Bridgeton, N. J.
120384		Sch.	Frances Elizabeth	30	29	60.3	18.8	7.0	8	1879	Charleston, S. C	Fernandina, Fla.
121006		Sch.	Frances Ellena	8	6	40.4	12.0	3.0	4	1895	Bon Secour, Ala	New Orleans, La.
9963		Slp.	Frances Etta	12	11	35.8	14.1	4.4	2	1871	Glenwood, N. Y	New York, N. Y.
201035		Sch.	Frances II	46	22	74.8	20.1	8.4	7	1904	Pensacola, Fla	Pensacola, Fla.
120981		Sch.	Frances M	16	15	46.1	14.0	4.1	1	1894	Canarsie, N. Y	New York, N. Y.
121009	K.M.N.W.	Sch.	Frances M	1,228	1,096	204.0	39.2	18.4	10	1896	Phippsburg, Me	Bath, Me.
120128		Sch.	Frances Smith	48	46	68.0	23.2	5.0	3	1873	Port Jefferson, N. Y	Patchogue, N. Y.
121146	K. Q. F. S.	Sch.	Frances Whalen	137	100	110.5	25.3	11.2	22	1900	Essex, Mass	Boston, Mass.
204270		Slp.	Frances Y	15	7	29.5	14.7	3.7	1	1907	Thunderbolt, Ga	Savannah, Ga.
121210	K. R. H.C.	Sch.	Frances C. Tunnell	1,476	1,239	217.1	41.0	19.6	10	1901	Millbridge, Me	Philadelphia, Pa.

[1] Formerly Hawaiian bark Foohng Suey.
[2] Formerly {a British ship Fort George. / b Hawaiian ship Fort George.}
[3] Formerly schooner Santo Oteri.
[4] Formerly schooner Lulu and Sadie.
[5] Formerly sloop-yacht Lisa Hall.

Digitized by Google

MERCHANT **SAILING** VESSELS OF THE UNITED STATES—Continued.

Official No.	Signal letters.	Rig.	Name of vessel.	Gross tonnage.	Net tonnage.	Length.	Breadth.	Depth.	Crew.	When built.	Where built.	Home port (where permanent document issues).
			F.			*Feet.*	*Feet.*	*Feet.*				
9834		Slp.	Frances E. Webster	7	7	30.5	11.8	3.3	2	1868	Whitestone, N. Y.	Bridgeport, Conn.
120887		Slp.	Frances M. Parker	13	12	40.0	13.4	6.0	3	1891	Swans Island, Me.	Gloucester, Mass.
201744		Sch.	Frances P. Mesquita	105	71	92.6	23.2	10.2	16	1905	Gloucester, Mass.	Do.
120743		Sch.	Frances S. DuBois	23	13	52.6	17.0	4.6	5	1889	Leesburg, N. J.	Bridgeton, N. J.
120781		Slp.	Frances S. Moore	8	8	37.6	14.3	3.0	5	1889	Fruitland, Md.	Crisfield, Md.
9595		Sch.	Frances E. M. Bernard	24	23	54.0	20.3	4.0	1	1865	San Francisco, Cal.	San Francisco, Cal.
120153		Sch.	Frances and Louisa	27	26	51.5	17.8	6.0	3	1874	Noank, Conn.	Pensacola, Fla.
120576		Slp.	Francis B	6	6	29.0	13.2	3.4	2	1875	Amityville, N. Y.	Perth Amboy, N. J.
120088		Sch.	Francis Cox	13	11	44.3	15.2	3.7	3	1873	Mon Louis Island, Ala.	Mobile, Ala.
121022		Slp.	Francis G	6	6	27.8	11.8	4.1	3	1896	Atlantic City, N. J.	Somers Point, N. J.
120805	K. H. M. L.	Sch.	Francis Goodnow	359	341	134.4	33.3	10.7	5	1890	Harbor View, Mass.	Boston, Mass.
9990		Sch.	Francis Hutchinson	39	25	64.3	21.1	7.6	10	1870	Somerset County, Md.	Baltimore, Md.
120517		Sch.	Francis A. Hall	17	16	52.5	16.3	4.2	1	1882	Fairmount, Md.	Newport News, Va.
120442		Sch.	Francis C. B	8	7	41.5	14.5	3.2	1	1890	Milton, Fla.	Pensacola, Fla.
9813		Slp.	Francis J. Campbell	11	7	36.0	14.8	3.7	2	1868	Staten Island, N. Y.	Bridgeton, N. J.
121101		Sch.	Francis J. Daniels	15	10	50.2	15.4	3.6	2	1899	Smyrna, N. C.	Beaufort, N. C.
201313		Sch.	Francis J. O'Hara, jr.	117	83	104.0	24.0	11.2	22	1904	Essex, Mass.	Boston, Mass.
120011		Sch.	Francis J. Ruth	60	57	73.0	23.2	6.7	3	1871	Dorchester County, Md.	Baltimore, Md.
120611		Slp.	Francis R. Lake	12	7	39.5	14.7	3.8	4	1885	Camden, N. J.	Wilmington, Del.
125894	J. V. F. M.	*Sch.	[1] Francis S Hampshire	1,055	969	178.6	35.7	21.2	3	1881	Richmond, Me.	New York, N. Y.
120293		Sch.	Francis T. Nicholls	27	19	59.7	18.8	3.9	3	1877	Biloxi, Miss.	Gulfport, Miss.
201610		Sch.	Francis V. Sylvia	95	64	85.0	21.7	10.2	17	1904	Essex, Mass.	Provincetown, Mass.
200155		Slp.	Francisca	7	7	25.2	9.7	5.0	3	1898	Mayaguez, P. R.	San Juan, P. R.
9230	H. G. P. F.	Sch.	Franconia	136	129	92.0	25.5	8.3	4	1862	Surry, Me.	Mt. Desert Ferry, Me.
120623		Sch.	Frank	10	9	54.3	15.6	2.4	1	1885	Cambridge, Md.	Newport News, Va.
120777		Slp.	Frank	5	5	38.5	10.6	2.8	1	1886	New River, N. C.	Beaufort, N. C.
121162		Sch.	Frank	5	5	40.0	12.8	2.2	2	1900	Cambridge, Md.	Richmond, Va.
200060	K. S. N. W.	Sch.	Frank Barnet	853	744	191.0	37.6	19.4	7	1903	Belfast, Me.	Boston, Mass.
120556		Sch.	Frank Bateman	45	43	70.4	20.6	5.1	2	1883	Oxford, Md.	Baltimore, Md.
121252		Sch.	Frank Canizas	36	24	55.9	17.1	6.7	6	1902	Mobile, Ala.	Mobile, Ala.
9397		Slp.	Frank Dillon	41	33	63.2	21.5	5.2	2	1857	Piermont, N. Y.	New York, N. Y.
120788		Sch.	Frank Folsom	9	9	56.2	15.3	3.5	4	1889	Solomons Island, Md.	Crisfield, Md.
120476		Sch.	Frank Foster	59	56	72.4	21.0	7.4	16	1882	Essex, Mass.	Provincetown, Mass.
120263		Slp.	Frank Hopkins	8	8	31.8	13.8	3.5	1	1876	Greenville, N. J.	New York, N. Y.
200233	K. S. Q. F.	Sch.	Frank Huckins	545	457	152.8	35.8	13.2	7	1903	Bath, Me.	Do.
120633		Sch.	Frank Lawrence	57	54	63.0	24.0	4.5	2	1886	Benicia, Cal.	San Francisco, Cal.
120114	J. N. T. H.	Sch.	Frank Leaming	257	205	120.0	32.0	9.0	5	1873	Dennisville, N. J.	Norfolk, Va.
121221		Sch.	Frank Monroe	26	26	47.1	15.7	7.8	10	1901	Beverly, Mass.	Gloucester, Mass.
120156	J. Q. G. F.	*Sch.	Frank Pendleton	1,393	1,342	200.0	39.0	25.0	3	1874	Belfast, Me.	New York, N. Y.
120441		Sch.	Frank Pfeiffer	6	6	35.0	11.0	3.0	2	1881	Norfolk, Va.	Tappahannock, Va.
120836		Sch.	Frank Sanborn	8	8	36.3	12.2	3.7	0	1891	Astoria, Oreg.	Astoria, Oreg.
9438		Slp.	Frank Steers	27	27	40.6	18.3	6.1	1	1864	Brooklyn, N. Y.	New York, N. Y.
120132		Sch.	Frank Whittington	10	6	43.8	14.9	3.6	4	1874	Newtown, Md.	Newport News, Va.
120867		Cat.	Frank A. Baker	5	5	28.3	13.3	3.0	1	1891	Patchogue, N. Y.	Patchogue, N. Y.
9853		Sch.	Frank A. Williams	66	37	72.5	21.0	7.7	6	1869	Essex, Mass.	New York, N. Y.
121199		Sch.	Frank B. Legg	6	6	46.5	11.6	2.4	6	1901	Chester, Md.	Baltimore, Md.
120245		*Sch.	Frank C. Leighton	328	312	137.7	26.3	12.0	6	1875	Port Huron, Mich.	Chicago, Ill.
120710		Sch.	[2] Frank D. Ewen	882	838	202.0	37.3	15.4	6	1888	West Bay City, Mich.	Cape Vincent, N. Y.
202652		Sch.	Frank L. Lowis	17	8	53.9	19.3	3.4	5	1905	Biloxi, Miss.	Gulfport, Miss.
22284		*Slp.	[3] Frank S. Keeler	515	490	177.1	31.4	12.4	2	1862	Cleveland, Ohio	New York, N. Y.
120700	K. F. B. D.	Sch.	Frank T. Stinson	994	876	186.8	38.2	18.2	8	1887	Bath, Me.	Portland, Me.
121065		Slp.	Frank V. Bateman	10	7	36.4	13.4	4.0	3	1898	Mauricetown, N. J.	Bridgeton, N. J.
121239	K. S. B. F.	Sch.	Frank W. Benedict	534	434	155.6	35.3	12.7	7	1902	Bath, Me.	New Haven, Conn.
121125		Sch.	Frank and Theresa	25	15	50.5	16.8	4.8	5	1900	Leesburg, N. J.	Bridgeton, N. J.
121075	K. N. L. G.	*Sch.	Franklin	910	842	194.0	34.8	17.6	4	1898	Noank, Conn.	Philadelphia, Pa.
121202		Slp.	Franklin	7	7	38.7	13.4	2.7	3	1901	Hudson, Md.	Crisfield, Md.
120787		Slp.	Franklin Broere	8	8	33.4	14.0	3.7	1	1889	Patchogue, N. Y.	Patchogue, N. Y.
9756		Sch.	Franklin D. Nelson	29	28	51.2	17.0	7.0	6	1868	Groton, Conn.	New York, N. Y.
9965		Slp.	Fred	16	15	39.3	15.5	4.5	1	1871	Mystic, Conn.	New Haven, Conn.
120828		Slp.	Fred Allen	8	8	38.5	14.0	3.4	2	1891	Portsmouth, Va.	Norfolk, Va.
120773		Slp.	Fred Black	9	9	33.0	13.0	4.7	1	1889	Brooklyn, N. Y.	New York, N. Y.
120559		Sch.	Fred Carney	361	342	152.2	30.4	10.5	5	1883	Milwaukee, Wis.	Ogdensburg, N. Y.
120714		Sch.	Fred Gross	18	12	49.3	17.0	4.3	2	1888	Bayou de Lile, Miss.	New Orleans, La.
120928		Sch.	Fred Jones	10	9	46.0	14.4	3.8	3	1893	Pocomoke City, Md.	Cape Charles, Va.
120891		Sch.	Fred Leland	10	10	31.0	13.2	6.3	2	1892	Bristol, Me.	Saco, Me.
18127	H. N. V. K.	Sch.	[4] Fred Snow	105	99	78.6	26.6	7.9	3	1855	Athens, N. Y.	New York, N. Y.
9477	H. G. S. T.	Sch.	Fred Tyler	114	108	98.0	21.2	7.9	3	1848	Philadelphia, Pa.	Port Jefferson, N. Y.
121243	K. S. B. R.	Sch.	Fred A. Davenport	746	634	173.3	36.5	13.9	8	1902	Bath, Me.	New York, N. Y.
120795	K. H. B. T.	Sch.	Fred A. Emerson	122	98	85.0	26.5	7.6	3	1890	Boothbay Harbor, Me.	Bangor, Me.
120659	K. D. N. J.	Sch.	Fred A. Small	619	549	142.1	32.0	18.2	8	1886	Machias, Me.	Boston, Mass.
120821	K. H. V. D.	Sch.	Fred B. Balano	263	214	117.1	30.3	9.3	7	1890	St. George, Me.	Eastport, Me.
120076	J. L. W. K.	Sch.	Fred C. Holden	137	113	96.8	27.2	7.9	3	1872	Tremont, Me.	Calais, Me.
120690	K. D. V. F.	Sch.	Fred E. Sander	463	389	157.0	37.1	11.3	8	1887	Port Blakeley, Wash.	San Francisco, Cal.
120678		Sch.	Fred H. Rice	72	69	83.0	23.0	5.0	2	1887	Athens, N. Y.	Albany, N. Y.
121109	K. P. H. L.	Sch.	Fred J. Wood	681	601	181.0	38.1	14.0	10	1899	Hoquiam, Wash.	San Francisco, Cal.
200501	K. S. T. J.	Sch.	Fred W. Ayer	387	314	142.5	35.3	10.1	6	1903	Phippsburg, Me.	Bangor, Me.

[1] Formerly bark C. Southard Hurlbert.

[2] Formerly {a schooner Frank D. Ewen. b British schooner Frank D. Ewen.

[3] Formerly *sloop S. V. R. Watson.

[4] Formerly schooner Niagara.

Digitized by Google

MERCHANT **SAILING** VESSELS OF THE UNITED STATES—Continued.

Official No.	Signal letters.	Rig.	Name of vessel.	Gross tonnage.	Net tonnage.	Length.	Breadth.	Depth.	Crew.	When built.	Where built.	Home port (where permanent document issues)
						Feet.	*Feet.*	*Feet.*				
121087		Slp.	Freda	7	5	26.4	11.0	3.5	1	1898	New Haven, Conn	New Haven, Conn.
121048		Slp.	Freda C. Naylor	10	6	34.0	12.4	3.6	3	1897	Bridgeton, N. J	Bridgeton, N. J.
120752		Sch.	Freddie	15	10	55.2	13.8	3.5	2	1889	Smyrna, N. C	Beaufort, N. C.
121203		Slp.	Freddie	7	7	38.6	13.1	2.8	4	1901	Hudson, Md	Crisfield, Md.
120143		Sch.	Freddie Eaton	89	72	84.0	23.6	7.4	3	1874	Calais, Me	Calais, Me.
120639		Sch.	Freddie Hayward	25	24	58.0	16.0	5.0	3	1883	Solomons, Md	Annapolis, Md.
120914	K. L. M. B.	Sch.	Freddie Hencken	500	475	146.2	36.0	12.4	7	1892	Bath, Me	Nogales, Ariz.
121099		Slp.	Freddie L. Bennett	8	8	42.0	14.5	3.2	5	1899	Inverness, Md	Crisfield, Md.
9950		Sch.	Freddie L. Hamblen	42	29	67.5	22.7	5.5	3	1871	Somerset County, Md	Elizabeth City, N. C.
120665		Sch.	Freddie O. Corsa	10	10	49.3	14.5	3.0	2	1887	Calvert County, Md	Norfolk, Va.
9760		Sch.	Freddie W. Alton	86	67	77.0	22.7	8.2	6	1867	Provincetown, Mass	Bath, Me.
120776		Sch.	Frederica	56	54	68.0	23.7	5.1	2	1889	Frederica, Del	Wilmington, Del.
121266	K. S. L. B.	Sch.	Frederic A. Duggan	1,137	981	195.5	39.4	18.2	7	1903	Bath, Me	New York, N. Y.
120793	K. G. W. D.	Sch.	Frederick Roessner	406	326	144.6	33.0	11.1	6	1890	do	New Bedford, Mass.
121192	K. R. B. W.	Sch.	Frederick W. Day	613	519	172.9	35.8	13.2	7	1901	do	Bath, Me.
135310	J. S. P. G.	Bgn.	[1] Fredericka Schepp	268	216	111.7	28.0	9.0	6	1877	Northport, N. Y	New York, N. Y.
121133		Slp.	Fredonia	9	9	34.0	12.4	5.6	2	1900	Bremen, Me	St. George, Me.
13469		Slp. y.	[2] Fredonia	22	21	48.2	18.6	4.8	3	1867	Greenport, N. Y	New York, N. Y.
120646		Lgr.	Free Press	5	5	29.8	10.8	3.2	1	1886	Wax Bayou, La	Brashear, La.
9848		Sch.	Free Trade	91	87	86.5	26.4	6.2	4	1869	San Francisco, Cal	San Francisco, Cal.
120966		Sch.	Freedom	10	9	32.0	10.6	6.1	3	1893	Lynn, Mass	Salem, Mass.
9095		Sch.	Freeman	22	20	46.8	13.9	6.2	2	1841	Essex, Mass	Southwest Harbor, Me.
120340	J. T. C. M.	Bk.	Freeman	1,197	1,067	184.5	36.6	22.6	14	1878	Boston, Mass	Boston, Mass.
120658		Sch.	Freeman	13	7	39.7	14.6	4.5	3	1886	Smiths Landing, N. J	Bridgeton, N. J.
9287		Sch.	Freeport	38	36	55.2	16.2	5.8	2	1842	Calais, Me	Boothbay, Me.
9842		Sch.	Freighter	8	7	39.0	10.0	5.0	2	1856	Boothbay, Me	Calais, Me.
9520	H. G. V. J.	Bkn.	Fremont	345	328	155.0	26.0	12.0	42	1850	Philadelphia, Pa	San Francisco, Cal.
120905		Sch.	French Smoot	10	10	44.0	16.2	4.3	2	1892	Alexandria, Va	Norfolk, Va.
121158		Sch.	Frenchy	20	20	61.5	17.8	4.5	7	1900	Oriole, Md	Tappahannock, Va.
120125	J. P. F. L.	Bk.	Fresno	1,244	1,149	197.2	38.6	23.1	12	1874	Bath, Me	Port Townsend, Wash.
121189		Ywl. y.	Freya	10	10	34.4	12.0	4.7	2	1901	Greenwich, Conn	Washington, D. C.
9962		Slp.	Friendly	17	10	40.0	17.0	4.0	3	1871	Riverhead, N. Y	Bridgeton, N. J.
120522		Slp.	Friendship	9	5	36.0	14.0	3.9	4	1882	Rio Grande, N. J	Do.
120835		Lgr.	Friendship	7	6	33.6	10.6	3.0	1	1891	Terrebonne Parish, La	Brashear, La.
120023		Slp. y.	Frolic	18	17	44.8	16.3	5.0	1	1872	New London, Conn	Boston, Mass.
120378	K. C. J. F.	Sch. y.	Frolic	26	25	48.5	15.5	7.0	4	1879	Islip, N. Y	Providence, R. I.
120551		Slp.	Frolic	7	7	27.8	11.7	3.8	2	1883	Key West, Fla	Key West, Fla.
120898		Slp.	Frolic	6	6	37.0	13.0	3.0	2	1891	Norfolk County, Va	Newport News, Va.
120935		Slp.	Frolic	7	6	29.0	13.0	3.5	1	1893	Patchogue, N. Y	New York, N. Y.
121128		Sch.	Frolic	20	14	44.0	16.2	5.5	0	1878	San Francisco, Cal	San Francisco, Cal.
121234		Slp.	Frolic	21	13	43.5	17.0	3.8	1	1902	Skidaway Island, Ga	Savannah, Ga.
201585		Slp.	Frolic	6	6	29.4	13.0	3.4	2	1904	Dawfuskie Island, S. C	Beaufort, S. C.
200699	K. S. W. D.	Sch.	Frontenac	1,704	1,457	225.5	43.9	19.8	10	1904	Bath, Me	Boston, Mass.
121230	K. R. T. S.	Bkn.	Fullerton	1,554	1,494	235.0	42.5	19.5	16	1902	Alameda, Cal	Los Angeles, Cal.
9298		*Sch.	Fulton	256	243	137.9	26.0	10.0	5	1854	Cleveland, Ohio	Detroit, Mich.
120849		Slp.	Fung Hi	18	17	54.5	14.2	3.4	2	1891	San Mateo, Cal	San Francisco, Cal.
120953		Slp.	Fussy	8	7	26.8	12.8	4.2	2	1893	New London, Conn	Bridgeport, Conn.
121126	K. P. S. N.	Sch.	Future	613	518	165.0	35.0	13.8	7	1900	East Boston, Mass	Boston, Mass.
			G.									
86168		Slp.	G. Bransford, sr	5	5	26.5	12.0	2.9	2	1891	Patchogue, N. Y	Greenport, N. Y.
86647		Sch.	G. Freutz	19	15	42.7	16.4	4.3	3	1902	Scranton, Miss	Gulfport, Miss.
85982		Sch.	G. Pfeiffer, jr	13	12	39.5	13.9	4.6	4	1887	Navy Cove, Fla	Pensacola, Fla.
86375		Sch.	G. Theckla	22	22	46.3	14.8	8.4	1	1896	Port Madison, Wash	Port Townsend, Wash.
86306		Slp.	G. Vikingen	15	14	41.3	14.7	4.3	1	1894	Pensacola, Fla	Pensacola, Fla.
10327	H. J. D. Q.	Sch.	G. A. Hayden	107	102	96.8	26.3	7.1	3	1857	Essex, Conn	Edgartown, Mass.
85735		Sch.	G. A. Kirwan	44	42	66.3	21.8	6.4	8	1882	Madison, Md	Baltimore, Md.
85865		Sch.	G. A. Somers	5	5	45.3	10.9	2.8	4	1882	Somerset County, Md	Do.
86590		Sch.	G. A. Zirckle	10	10	54.3	14.8	3.6	5	1901	Oriole, Md	Crisfield, Md.
86446		Slp.	G. C. Bradshaw	8	8	42.0	13.9	3.3	5	1898	Ewell, Md	Do.
86596		Slp.	G. C. Williams	8	8	41.3	15.7	4.2	4	1901	Crisfield, Md	Do.
201257		*Slp.	G. F. Burgess	6	5	32.5	12.0	2.3	1	1904	Olivia, Tex	Port Lavaca, Tex.
85881		Sch.	G. H. Fields	9	8	43.8	12.0	3.5	1	1885	Oxford, Md	Cape Charles, Va.
85850		Sch.	G. J. Boyce	319	303	136.9	30.0	10.3	6	1884	Manitowoc, Wis	Milwaukee, Wis.
85708		Sch.	G. K. Jackson	400	380	163.6	31.0	9.1	5	1882	Marine City, Mich	Port Huron, Mich.
10143		Sch.	G. M. Hopkins	73	69	77.0	21.4	7.8	4	1865	Essex, Mass	Boston, Mass.
85324	J. P. K. C.	Sch.	G. M. Porter	143	120	98.0	26.7	8.0	4	1871	Calais, Me	Calais, Me.
85714		Sch.	G. N. Warren	6	6	40.4	9.6	3.0	2	1882	New Haven, Conn	Bridgeport, Conn.
86013		Sch.	G. P. Leatherbury	8	8	53.6	11.7	3.0	5	1882	St. Peters Creek, Md	Newport News, Va.
86262		Slp.	G. S. Dunbar	6	6	31.6	13.5	3.0	1	1893	Bellport, N. Y	Patchogue, N. Y.
85518		Sch.	G. T. Atkinson	6	6	50.0	13.2	3.0	2	1877	Somerset County, Md	Tappahannock, Va.
86583		Sch.	G. W. Bennett	27	26	68.8	20.8	5.6	4	1901	Inverness, Md	Crisfield, Md.
85366		Sch.	G. W. Crist	21	14	40.3	17.4	4.7	5	1874	Bridgeton, N. J	Bridgeton, N. J.
85872		Sch.	G. W. Glenn	22	21	52.2	16.6	3.8	1	1884	Accomac County, Va	Newport News, Va.

[1] Formerly { *a* schooner Emma Ritch. *b* schooner Fredericka Schepp. *c* British schooner Fredericka Schepp.

[2] Formerly { *a* sloop Josie R. Smith. *b* sloop-yacht Sunbeam.

Digitized by Google

MERCHANT **SAILING** VESSELS OF THE UNITED STATES—Continued.

Official No.	Signal letters.	Rig.	Name of vessel.	Gross tonnage.	Net tonnage.	Length.	Breadth.	Depth.	Crew.	When built.	Where built.	Home port (where permanent document issues).
						Feet.	*Feet.*	*Feet.*				
86573	.....	Sch.	G. W. McNear	99	88	68.0	27.5	5.8	2	1901	San Francisco, Cal	San Francisco, Cal.
86180	.....	Sch.	G. W. North	9	6	45.0	13.5	3.3	5	1891	Smiths Island, Md	Crisfield, Md.
86628	.....	Slp.	G. W. Ruby	7	6	31.7	12.2	3.4	1	1897	Tuckerton, N. J	Tuckerton, N. J.
85174	.....	Slp.	G. W. Smith	6	6	31.7	11.5	3.1	3	1871	Norfolk, Va	Newport News, Va.
86096	K. H. G. V.	Sch.	G. W. Watson	452	397	150.0	36.0	12.0	9	1890	Fairhaven, Cal	San Francisco, Cal.
85939	.....	Sch.	G. W. Wilcox	10	9	52.5	13.2	3.6	2	1886	Somerset County, Md	Tappahannock, Va.
86480	.....	*Sch.	G. W. Wilkes	20	13	46.8	18.0	3.8	4	1899	Biloxi, Miss	Gulfport, Miss.
200663	.....	Slp.	G. W. Williams	6	6	38.0	9.9	2.5	1	1904	Harlowe, N. C	Beaufort, N. C.
86537	.....	Slp.	G. M. D. Meek	6	6	40.5	13.4	3.2	3	1900	St. Peters, Md	Baltimore, Md.
86268	.....	Sch.	G. Frank Miles	10	6	52.0	13.5	3.2	4	1893	Oriole, Md	Annapolis, Md.
202138	.....	Sch.	Galatea	65	65	76.0	20.5	9.5	16	1905	Gloucester, Mass	Boston, Mass.
86131	K. J. D. M.	Bgn.	Gallee	354	328	132.5	33.5	12.7	8	1891	Benicia, Cal	San Francisco, Cal.
86289	.....	Slp.	Gallee	10	9	33.0	14.4	3.5	1	1894	Patchogue, N. Y	Patchogue, N. Y.
86576	K. R. B. Q.	Sch.	Gamble	726	626	183.7	38.0	13.8	8	1901	Port Blakeley, Wash	Port Townsend, Wash.
10554	.....	Sch.	Game Cock	67	63	68.8	23.0	6.8	2	1858	Eden, Me	Machias, Me.
85273	.....	Sch.	Game Cock	72	68	73.8	23.6	6.6	3	1873	Port Jefferson, N. Y	Cold Spring, N. Y.
86616	.....	Slp. y.	Gamecock	10	8	36.0	10.8	5.3	2	1902	Bristol, R. I	New Haven, Conn.
86311	.....	Sch.	Gannet	9	9	36.3	12.9	3.9	2	1894	Freeport, Fla	Tampa, Fla.
201424	.....	Sch.	Gant	9	6	39.5	12.3	3.5	1	1904	Morgan City, La	Brashear, La.
203282	.....	Slp. y.	‡Gardenia	16	16	48.0	12.0	6.1	4	1906	City Island, N. Y	New York, N. Y.
14375	.....	Sch. y.	[1] Gardetta	22	21	45.8	15.2	5.2	4	1879	Boston, Mass	Salem, Mass.
86076	K. G. S. T.	Bkn.	Gardiner City	475	451	169.0	39.0	12.0	11	1889	North Bend, Oreg	San Francisco, Cal.
85965	K. D. T. J.	Sch.	Gardiner B. Reynolds	397	331	142.4	33.4	12.4	6	1887	Boston, Mass	Bath, Me.
86663	K. S. H. L.	Sch.	Gardiner G. Deering	1,982	1,714	251.6	44.4	25.1	9	1903	Bath, Me	Do.
86225	.....	Slp.	Gardner Heath	13	12	38.6	14.6	5.4	4	1892	Gloucester, Mass	Gloucester, Mass.
85411	.....	Sch.	Gardner W. Tarr	66	62	72.6	21.0	7.4	14	1875	Essex, Mass	Tampa, Fla.
10854	.....	Sch.	Garibaldi	9	8	36.9	13.8	3.7	3	1867	Wolf River, Miss	Gulfport, Miss.
39382	.....	Sch.	Garibaldi	88	83	78.0	24.3	6.4	4	1869	New Liverpool, Mich	Detroit, Mich.
85953	.....	Slp.	Garnet	6	5	27.3	11.3	3.6	1	1886	Port Washington, N. Y	New York, N. Y.
203478	.....	Sch.	Garnet	18	14	46.2	17.0	4.4	4	1906	Kodiak, Alaska	Kodiak, Alaska.
10477	.....	Slp.	Garrett P. Wright	19	13	39.7	14.4	4.4	2	1861	Greenville, N. J	Norfolk, Va.
85349	.....	Sch.	Gaslight	39	37	55.5	22.3	4.4	1	1874	San Francisco, Cal	San Francisco, Cal.
11618	.....	*Sch.	[2] Gaston	1,442	1,265	185.0	39.5	19.7	4	1865	Thomaston, Me	Baltimore, Md.
85344	J. P. V. D.	*Sch.	Gatherer	1,469	1,337	208.1	40.2	24.3	13	1874	Bath, Me	New York, N. Y.
85449	.....	Sch.	Gatherer	95	67	84.6	22.6	8.6	3	1876	.....do	Boston, Mass.
86254	.....	Slp. y.	Gavilan	8	8	31.5	11.0	4.1	1	1893	Brooklyn, N. Y	New Bedford, Mass.
85862	.....	Ywl. y.	[3] *Gaviota*	26	25	50.0	15.2	6.3	3	1884	Linwood, Pa	New York, N. Y.
201029	.....	Cat y.	Gaycheen	5	5	20.3	10.5	3.6	0	1903	Osterville, Mass	Do.
85494	J. S. L. D.	Bk.	Gay Head (whaling)	265	252	110.7	26.9	15.1	39	1877	Mattapoisett, Mass	San Francisco, Cal.
10908	.....	Slp.	Gazelle	14	13	36.0	15.5	4.2	1	1868	San Francisco, Cal	Do.
85667	.....	Sch.	Gazelle	10	10	37.1	13.4	3.7	1	1881	Lake Worth, Fla	Key West, Fla.
85689	.....	Slp.	Gem	9	5	39.6	13.4	3.5	2	†1881	Philadelphia, Pa	Bridgeton, N. J.
85851	.....	Slp.	Gem	6	6	23.0	11.8	2.6	1	1884	Jarvisburg, N. C	Elizabeth City, N. C.
86433	.....	Sch. y.	Gem	11	11	36.0	10.0	3.0	0	1898	Tacoma, Wash	Tacoma, Wash.
85315	J. P. G. R.	Bk.	General Fairchild	1,427	1,307	203.4	38.8	24.3	9	1874	Freeport, Me	Portland, Oreg.
10685	.....	Sch.	General Grant	56	53	64.5	20.2	7.3	11	1867	Newcastle, Me	New York, N. Y.
86337	.....	Cat.	General Grubb	5	5	29.5	12.0	3.0	1	1891	Beechhaven, N. J	Tuckerton, N. J.
85643	.....	Sch.	General Hancock	16	16	44.7	15.6	5.5	4	1880	Key West, Fla	Tampa, Fla.
86030	.....	Slp.	Gen'l Harrison	6	6	30.0	12.6	3.6	2	1889	Cape May, N. J	Chincoteague, Va.
86649	.....	Sch.	General Joubert	9	6	35.0	14.4	3.1	3	1902	Biloxi, Miss	Gulfport, Miss.
85699	J. V. R. M.	*Sch.	Gen. Knox	1,587	1,550	251.1	42.4	21.8	4	1881	Thomaston, Me	New York, N. Y.
85897	.....	Sch.	Gen'l Logan	9	9	55.7	14.6	2.3	6	1885	Madison, Md	Crisfield, Md.
10696	.....	Sch.	General McClellan	23	14	49.6	18.4	4.5	8	1861	Leesburg, N. J	Philadelphia, Pa.
10481	.....	Slp.	General Putnam	11	11	37.0	13.8	3.6	8	1850	New York, N. Y	Perth Amboy, N. J.
10411	.....	Sch.	General Scott	83	70	78.0	21.2	7.5	3	1848	Woolwich, Me	Calais, Me.
10797	.....	Sch.	General Torbert	99	94	90.5	24.4	6.2	3	1866	Greensboro, Md	New York, N. Y.
201321	K. T. H. P.	Sch.	General Whiting	490	421	150.7	35.3	10.0	6	1904	Mobile, Ala	Nogales, Ariz.
86291	K. L. W. P.	Sch.	Gen'l E. S. Greeley	1,306	1,198	218.9	40.6	18.2	9	1894	Westhaven, Conn	New Haven, Conn.
85795	.....	Slp.	Gen'l W. S. Hancock	7	6	32.0	13.0	2.6	1	1881	Highlands, N. J	Perth Amboy, N. J.
85697	J. V. Q. T.	Sch.	Gen'l Adelbert Ames	476	452	144.5	33.0	12.0	8	1881	Camden, Me	New York, N. Y.
86129	.....	Sch.	Gen'l George Washington	7	7	33.5	11.0	2.8	7	1891	Anclote, Fla	Key West, Fla.
85020	.....	Sch.	General Levi Harris	47	45	76.4	23.0	4.2	3	1869	Milford, Del	Norfolk, Va.
86364	.....	Lgr.	Generosity	8	6	37.6	12.6	2.8	1	1896	Terrebonne, La	Brashear, La.
86506	.....	Slp.	Genesee	7	7	30.0	10.0	5.3	2	1900	Bremen, Me	Deer Isle, Me.
85899	.....	Sch.	Genesta	10	5	49.6	13.6	3.3	5	1885	Somerset County, Md	Crisfield, Md.
85910	.....	Sch.	Genesta	10	9	47.4	15.8	2.8	6	1885	Cambridge, Md	Baltimore, Md.
85929	.....	Sch.	Genesta	9	8	49.0	12.5	3.2	1	1886	Somerset County, Md	Newport News, Va.
86318	.....	Sch.	Genesta	13	12	44.0	13.0	3.9	1	1895	Poquoson, Va	Do.
86598	.....	Slp.	Genesta	9	8	41.5	13.5	6.6	2	1901	Eastport, Me	Eastport, Me.
201480	.....	Sch.	Genesta	89	56	90.0	22.8	9.8	15	1904	Gloucester, Mass	Boston, Mass.
86230	K. L. N. D.	Bgn.	Geneva	495	451	150.0	36.3	14.0	10	1892	Benicia, Cal	San Francisco, Cal.
86527	K. Q. G. V.	Sch.	Geneva	874	776	169.6	37.2	17.5	8	1900	Rockland, Me	Boston, Mass.
85437	.....	Sch.	Geneva Mertis	51	51	72.0	20.4	7.0	11	1876	Salisbury, Mass	New York, N. Y.
86448	.....	Sch.	Geneva Moore	20	13	50.3	16.0	4.3	2	1898	Straits, N. C	Beaufort, N. C.

[1] Formerly schooner-yacht Kittie.

[2] Formerly { *a* ship Henry L. Richardson. *b* German ship Fritz.

[3] Formerly sloop-yacht { *a* Gaviota. *b* Sea Gull.

† Rebuilt, 1881.

‡ Composite.

Digitized by Google

MERCHANT **SAILING** VESSELS OF THE UNITED STATES—Continued.

Official No.	Signal letters.	Rig.	Name of vessel.	Gross tonnage.	Net tonnage.	Length.	Breadth.	Depth.	Crew.	When built.	Where built.	Home port (where permanent document issues).
						Feet.	*Feet.*	*Feet.*				
85856	.....	Sch.	Geneva Newcomb	9	9	46.8	14.0	3.6	6	1884	Taylors Island, Md	Crisfield, Md.
86551	.....	Slp.	Geneva R. Poland	5	5	26.5	10.5	5.1	1	1901	Friendship, Me	Damariscotta, Me.
85063	.....	Sch.	Genevieve	9	9	33.3	10.5	5.1	1	1853	Camden, Me	Waldoboro, Me.
85205	.....	Slp. y.	Genevieve	11	10	35.0	13.3	5.2	2	1872	Providence, R. I.	New York, N. Y.
86570	K.R.G.M.	Ywl. y.	Genevieve	22	22	46.4	14.1	6.6	4	1901	Monument Beach, Mass	Do.
155303	K.N.C.F.	Sch. y.	[1] Genevieve	43	43	90.5	13.0	5.6	3	1897	Long Island City, N. Y	Hartford, Conn.
201409	.....	Sch.	Genevieve Loretta	45	45	67.0	18.4	8.0	7	1904	Essex, Mass	Mobile, Ala.
10557	.....	Sch.	Genoa	27	25	54.6	18.0	3.5	1	1859	Fourmile Landing, Fla	Pensacola, Fla.
85276	.....	Sch.	Genoa	730	694	188.9	34.1	13.2	7	1873	Cleveland, Ohio	Niagara Falls, N. Y.
10184	.....	Slp.	George	29	28	52.6	17.8	5.0	2	1866	Charleston, S. C	Gulfport, Miss.
10767	.....	Sch.	George	28	27	53.3	15.3	6.5	2	1832	Newburyport, Mass	Bucksport, Me.
86024	.....	Slp.	George	37	35	47.0	22.4	6.2	2	†1888	Brooklyn, N. Y	New York, N. Y.
86167	.....	Sch.	George	10	9	56.0	15.7	4.1	3	1891	Solomons Island, Md	Norfolk, Va.
86400	.....	Slp.	George	10	5	33.0	12.5	3.1	1	1897	New Haven, Conn	Bridgeport, Conn.
86403	.....	Sch.	George	5	5	43.7	13.7	2.2	2	1897	Goldenhill, Md	Baltimore, Md.
86010	.....	Slp.	George A	9	9	33.0	14.0	4.0	1	1888	Thunderbolt, Ga	Savannah, Ga.
85900	.....	Slp.	George Beaulah	6	5	25.0	11.0	2.5	1	1885	Norfolk, Va	Norfolk, Va.
204041	.....	Slp.	George Bennett	21	18	43.0	18.4	3.9	2	1907	Bluffton, S. C	Beaufort, S. C.
85485	.....	Slp.	George Bishop	5	5	30.0	11.7	2.8	0	1876	Bayport, N. Y	Patchogue, N. Y.
85282	.....	Slp.	George Buchanon	21	20	47.0	17.0	4.8	2	1873	City Island, N. Y	Perth Amboy, N. J.
85371	J.Q.N.W.	Sch.	George Churchman	281	242	120.6	31.1	9.7	5	1874	Greensboro, Md	New York, N. Y.
10699	.....	Slp.	George Cone	12	7	40.0	14.1	4.2	4	1859	Burlington, N. J	Bridgeton, N. J.
85868	K.C.S.W.	Bk.	George Curtis	1,837	1,680	240.7	42.4	25.2	18	1884	Waldoboro, Me	San Francisco, Cal.
10407	.....	Slp.	George Henry	46	43	53.0	22.8	6.6	1	1854	Northport, N. Y	New York, N. Y.
86181	.....	Sch.	Geo. Herman	5	5	39.3	11.6	2.7	1	1891	Crisfield, Md	Alexandria, Va.
85992	.....	Slp.	George Jayne	7	5	32.1	13.4	3.5	1	1888	Patchogue, N. Y	Cape Charles, Va.
85737	.....	Sch.	George Knapp	68	65	74.4	24.6	5.6	3	1882	Haverstraw, N. Y	New York, N. Y.
86372	.....	*Sch.	George Lee	19	12	48.5	16.4	3.7	2	1896	Madisonville, La	New Orleans, La.
86505	.....	*Slp.	George Leslie	29	21	52.9	17.5	4.1	1	1900	Woolwich, Me	Bath, Me.
85783	.....	Sch.	George Lock	32	30	59.0	19.3	5.2	2	1883	Lake Charles, La	Lake Charles, La.
86524	.....	Slp.	George M	14	12	33.0	13.9	5.0	2	1900	Port Republic, N. J	Somers Point, N. J.
86126	K.J.C.D.	*Sch.	George May	300	293	150.2	23.2	9.5	7	1891	Milford, Del	Philadelphia, Pa.
86533	K.Q.J.V.	Sch.	George May	654	554	162.0	36.0	13.0	7	1900	....do	Do.
85250	.....	Slp.	George Milner	16	16	42.2	14.6	4.3	3	1873	Northport, N. Y	Norfolk, Va.
85348	J.Q.B.G.	*Sch.	George Moon	917	881	172.6	36.0	20.4	3	1874	Mystic Bridge, Conn	Providence, R. I.
10875	.....	Slp.	George Nelson	11	11	37.0	14.0	3.0	1	1868	Sayville, N. Y	New York, N. Y.
85976	.....	Sch.	George Nester	790	751	206.6	35.2	14.0	9	1887	Baraga, Mich	Marquette, Mich.
10586	H.J.N.P.	Sch.	George Nevinger	240	228	117.6	30.0	9.0	5	1865	Milton, Del	Bangor, Me.
86564	K.Q.V.J.	Sch.	George Parker	135	100	97.0	25.6	10.6	7	1901	Essex, Mass	Gloucester, Mass.
85586	.....	Slp.	George Ross	5	5	27.0	12.0	2.8	0	1879	Patchogue, N. Y	Greenport, N. Y.
86508	.....	Sch.	Geo. Slover	22	16	53.5	18.0	4.5	2	1900	Smyrna, N. C	Charleston, S. C.
86660	.....	Slp.	George Smith	6	5	39.0	12.0	3.0	1	1902	Hopkins, Va	Cape Charles, Va.
95193	.....	Sch.	[2] George Sturges	439	417	173.3	31.1	11.8	6	1872	Sheboygan, Wis	Chicago, Ill.
85649	.....	Sch.	George Taulane	55	52	72.5	23.0	5.3	2	1880	Milford, Del	Savannah, Ga.
85736	J.W.H.G.	Sch.	George Taulane, jr	465	385	141.3	35.2	12.2	7	1882	Milton, Del	Philadelphia, Pa.
10756	.....	Sch.	George Temple	47	44	64.0	19.9	7.8	11	1866	New London, Conn	New York, N. Y.
85818	.....	Sch.	George Todd	10	9	52.6	14.1	3.5	6	1883	Crisfield, Md	Crisfield, Md.
10736	.....	Sch.	George Washington	23	22	50.0	20.0	3.7	1	1863	San Francisco, Cal	San Francisco, Cal.
86051	.....	Slp.	George Waverley	6	6	36.6	10.4	2.7	1	1889	Poquoson, Va	Cape Charles, Va.
86366	.....	Sch.	George A. Albaugh	28	18	66.0	18.0	5.0	2	1896	Oriole, Md	Newport News, Va.
86385	.....	Cat.	George A. Heyl	6	6	31.2	12.0	3.4	1	1897	Port Republic, N. J	Tuckerton, N. J.
85944	K.D.N.G.	Sch.	George A. Lawry	108	102	85.7	23.8	7.6	4	1886	Jonesboro, Me	Rockland, Me.
85727	.....	Sch.	George A. Marsh	202	192	135.0	26.6	9.0	5	1882	Muskegon, Mich	Chicago, Ill.
86021	K.G.C.Q.	Sch.	George A. McFadden	1,070	936	194.6	40.4	19.3	8	1888	Bath, Me	Bath, Me.
85983	.....	Sch.	George B. Faunce	26	25	60.7	17.5	4.9	2	1887	Solomons Island, Md	Crisfield, Md.
10753	.....	Slp.	George B. McClellan	20	19	40.7	16.4	5.2	2	1864	New London, Conn	Stonington, Conn.
86264	.....	Sch.	Geo. B. Owen	744	706	196.0	34.0	13.2	7	1893	West Bay City, Mich	Cleveland, Ohio.
85650	J.V.C.M.	Bkn.	George C. Perkins	388	369	142.0	33.5	11.8	10	1880	Coos Bay, Oreg	San Francisco, Cal.
85811	.....	Sch.	George C. Vanderslice	39	37	68.7	19.4	5.0	3	1883	Mathews County, Va	Newport News, Va.
10909	.....	Slp.	Geo. C. Wood	7	6	30.5	12.5	2.9	1	1867	Patchogue, N. Y	Perth Amboy, N. J.
10436	.....	Slp.	George D. Cragin	58	55	61.6	25.6	6.9	1	1862	Red Hook, N. Y	New York, N. Y.
200634	K.S.V.P.	Sch.	George D. Edmands	541	438	158.7	35.5	13.6	6	1904	Mystic, Conn	Boston, Mass.
86665	K.S.H.M.	Sch.	George E. Billings	1,260	1,103	224.0	42.4	18.3	18	1903	Port Blakeley, Wash	San Francisco, Cal.
86174	K.J.V.F.	Sch.	George E. Dudley	407	387	148.0	35.0	11.0	8	1891	Madison, Conn	New Haven, Conn.
85467	.....	Sch.	George E. Hagan	32	30	55.5	17.2	6.5	4	1876	Bath, Me	New York, N. Y.
86348	.....	*Sch.	GEORGE E. HARTNELL	3,265	3,154	352.0	44.2	22.3	10	1896	Chicago, Ill	Detroit, Mich.
201214	K.T.G.R.	Sch.	George E. Klinck	560	460	152.6	36.4	12.6	6	1904	Mystic, Conn	New London, Conn.
86343	.....	Sch.	George E. Lane, jr	73	73	82.0	22.1	8.8	12	1896	Gloucester, Mass	Boston, Mass.
10105	H.J.B.M.	Sch.	George E. Prescott	139	109	89.5	24.0	8.0	4	1848	Camden, Me	Rockland, Me.
86116	K.H.R.W.	Sch.	George E. Walcott	1,553	1,388	212.7	44.1	19.6	10	1890	Bath, Me	Portland, Me.
10918	.....	Sch.	George F. Carman	36	34	55.5	19.1	6.0	3	1865	Patchogue, N. Y	Greenport, N. Y.
10675	.....	Sch.	George F. Keen	70	66	71.0	21.3	7.4	3	1864	Essex, Mass	Boston, Mass.
86572	K.Q.W.S.	Sch.	George F. Phillips	270	237	130.2	28.3	8.4	4	1901	Bethel, Del	Seaford, Del.
10478	.....	Slp.	George F. Rogers	11	11	37.0	15.6	3.5	1	1863	Freeport, N. Y	New York, N. Y.
201658	K.T.P.F.	Sch.	George F. Scannell	590	475	169.2	36.5	13.3	7	1904	Mystic, Conn	Do.
85374	.....	Sch.	Geo. G. Houghton	332	315	137.5	26.2	11.6	6	1873	Milwaukee, Wis	Toledo, Ohio.
85741	J.W.K.Q.	Sch.	George H. Ames	443	378	150.0	34.0	11.6	6	1882	Waldoboro, Me	Boston, Mass.

[1] Formerly steam-yacht Owasco.

[2] Formerly schooner {*a* Higgie and Jones. *b* Higgie.

† Rebuilt, 1888.

Digitized by Google

MERCHANT **SAILING** VESSELS OF THE UNITED STATES—Continued.

Official No.	Signal letters.	Rig.	Name of vessel.	Gross tonnage.	Net tonnage.	Length.	Breadth.	Depth.	Crew.	When built.	Where built.	Home port (where permanent document issues).
						Feet.	*Feet.*	*Feet.*				
85813	.....	Sch.	George H. Bunker	21	20	56.5	17.0	4.8	7	1883	Pocomoke City, Md	Tappahannock, Va.
86363	.....	*Sch.	GEORGE H. CORLISS	3,259	3,124	352.0	44.2	22.3	9	1896	Chicago, Ill	Duluth, Minn.
86615	.....	Cat.	Geo. H. Furman	6	6	28.5	12.9	3.3	0	1902	Patchogue, N. Y	Patchogue, N. Y.
80650	.....	Sch.	George H. Lubee	73	46	77.6	21.0	9.4	13	1902	Essex, Mass	Boston, Mass.
85223	.....	Sch.	George H. Meekins	80	62	82.5	24.0	6.7	3	1872	Dorchester County, Md	Baltimore, Md.
10834	J. C. D. T.	Sch.	George H. Mills	295	253	117.6	31.0	9.0	5	1867	Port Jefferson, N. Y	Thomaston, Me.
86586	.....	Slp.	Geo. L. Hardester	7	7	42.6	14.7	3.6	4	1901	Oriole, Md	Baltimore, Md.
10816	.....	Sch.	Geo. L. Wrenn	214	203	129.2	26.0	9.6	6	1868	Fort Howard, Wis	Chicago, Ill.
86065	K. G. N. D.	Sch.	George M. Grant	1,254	1,148	211.8	40.3	17.8	9	1889	Westhaven, Conn	New Haven, Conn.
85090	.....	Sch.	George M. Hodgdon	16	15	40.3	13.8	5.6	7	1869	Boothbay, Me	Machias, Me.
121164	K. Q. L. P.	Sch.	[1] George P. Hudson	2,258	2,075	266.1	44.6	25.1	11	1900	Waldoboro, Me	Boston, Mass.
85423	.....	Slp.	George P. Putnam	8	7	32.6	13.5	3.4	2	1875	Norwalk, Conn	Newark, N. J.
85015	.....	Slp.	George P. Rust	65	61	73.0	20.9	7.5	3	1867	Essex, Mass	Marblehead, Mass.
86314	K. M. G. T.	Sch.	George R. Bradford	142	135	96.4	27.4	8.0	6	1895	.....do	Gloucester, Mass.
85905	.....	Sch.	Geo. R. Marshall	9	9	50.7	14.3	3.0	3	1885	Monie, Md	Baltimore, Md.
85891	K. D. C. M.	*Sch.	George R. Skolfield	1,728	1,646	232.1	39.9	24.6	4	1885	Brunswick, Me	New York, N. Y.
18477	J. B. V. K.	Sch.	[2] George R. Smith	136	129	89.2	25.8	8.0	3	1867	Orrington, Me	Machias, Me.
201520	K. T. L. S.	*Sch.	George R. Stetson	675	577	175.8	35.1	14.1	3	1904	Bath, Me	Philadelphia, Pa.
85271	J. M. T. H.	Sch.	George R. Vreeland	423	348	128.2	33.5	10.0	5	1873	Westhaven, Conn	New York, N. Y.
86084	.....	Sch.	George R. White	37	35	61.2	18.4	6.3	2	1890	Port Madison, Wash	Port Townsend, Wash.
10420	.....	Sch.	George S. Allison	114	108	88.1	27.5	6.3	4	1866	Stonypoint, N. Y	New York, N. Y.
86562	.....	Sch.	George S. McCready	37	37	71.5	23.0	6.0	4	1901	Crisfield, Md	Crisfield, Md.
10972	.....	Sch.	George S. Page	55	52	70.0	24.6	5.1	3	1868	Astoria, N. Y	New York, N. Y.
10958	.....	Sch.	George S. Richardson	72	68	77.8	23.7	6.0	4	1866	Snowhill, Md	Crisfield, Md.
85838	.....	Sch.	George T. Davis	16	15	46.0	15.2	3.8	3	1884	Isle of Wight County, Va	Norfolk, Va.
85867	.....	Sch.	George T. Duncan	10	9	56.3	15.2	3.8	1	1884	Mill Creek, Md	Annapolis, Md.
85731	.....	Sch.	George T. Garrison	35	25	64.7	21.8	4.8	3	1882	Baltimore, Md	Elizabeth City, N. C.
85819	.....	Slp.	George T. Johnson	10	9	42.8	15.1	2.7	4	1883	Cambridge, Md	Baltimore, Md.
85747	.....	Sch.	George T. Phillips	32	31	65.5	18.1	5.5	5	1882	Solomons Island, Md	Do.
86641	.....	Sch.	Geo. W. Allen	19	18	41.0	16.3	4.6	8	1902	Big Pine Key, Fla	Key West, Fla.
85285	J. N. G. C.	Sch.	George W. Anderson	224	169	115.4	32.2	9.0	5	1873	Newburgh, N. Y	Richmond, Va.
86535	.....	Sch.	George W. Bond	28	28	69.5	20.6	5.5	2	1900	Oriole, Md	Cape Charles, Va.
85636	.....	Sch.	George W. Childs	12	12	54.9	13.5	3.5	1	1886	Crisfield, Md	Newport News, Va.
85978	.....	Sch.	George W. Chisley	21	20	66.0	17.0	5.0	2	1887	Greenpoint, Va	Do.
86530	.....	Slp.	George W. Collier	9	9	45.5	15.2	3.5	4	1900	Deals Island, Md	Crisfield, Md.
85442	.....	Sch.	George W. Collins	84	79	79.0	24.3	7.0	2	1876	Lamoine, Me	Machias, Me.
85829	.....	Slp.	George W. Dill	5	5	30.0	11.6	2.6	1	1884	Norfolk County, Va	Newport News, Va.
10813	.....	Slp.	George W. Hardesty	15	14	38.0	15.8	4.0	2	1868	Annapolis, Md	Annapolis, Md.
86110	.....	Slp.	George W. Jackson	10	9	41.0	15.2	3.1	4	1890	Cambridge, Md	Bridgeton, N. J.
85928	.....	Sch.	George W. Kibble	12	8	45.2	13.7	4.1	2	1886	Wicomico County, Md	Alexandria, Va.
10011	.....	Sch.	George W. Krebs	62	59	76.1	20.6	6.5	3	1852	Baltimore, Md	Baltimore, Md.
86146	.....	*Sch.	George W. Lister	20	14	52.3	19.9	3.8	3	1891	Logtown, Miss	Gulfport, Miss.
86439	.....	Sch.	George W. McCowan	12	7	41.3	15.0	3.6	3	1898	Cedarville, N. J	Bridgeton, N. J.
85805	.....	Sch.	George W. Moss	25	16	64.6	16.0	5.0	3	1883	Annapolis, Md	Newport News, Va.
85387	.....	Slp.	George W. Moger	7	7	35.0	12.2	3.0	2	1875	Patchogue, N. Y	New York, N. Y.
85456	.....	Sch.	George W. Saunders	10	9	44.6	15.5	3.2	2	1876	Lancaster County, Va	Baltimore, Md.
86679	K. S. M. P.	Sch.	George W. Truitt	690	577	183.7	37.2	13.0	7	1903	Bath, Me	Seaford, Del.
201535	K. T. M. F.	Sch.	George W. Truitt, jr	779	647	187.0	38.1	13.3	7	1904	.....do	Wilmington, Del.
86523	K. Q. G. L.	Sch.	George W. Wells	2,970	2,743	319.3	48.5	23.0	13	1900	Camden, Me	Boston, Mass.
10335	.....	Sch.	Geo. W. Wescott	122	116	111.6	24.8	7.8	3	1863	Sacketts Harbor, N. Y	Milwaukee, Wis.
85857	.....	Slp.	George W. Woolford	9	8	39.6	14.7	3.3	1	1884	Cambridge, Md	Cape Charles City, Va.
203131	.....	Sch.	George and Albert	14	11	49.0	14.5	4.2	2	1906	Deer Isle, Me	Deer Isle, Me.
85255	J. M. B. V.	Sch.	George C. A. Travers	132	125	100.4	27.0	6.9	5	1873	Baltimore, Md	Crisfield, Md.
85237	.....	Slp.	George and Morton	16	10	42.8	15.5	4.3	4	1872	Bridgeton, N. J	Bridgeton, N. J.
85679	.....	Sch.	Georgeanna	7	7	48.0	9.0	3.2	2	1881	East River, Va	Richmond, Va.
85045	J. G. W. M.	Sch.	Georgetta Lawrence	315	299	122.6	31.7	15.1	6	1869	Brookhaven, N. Y	Bangor, Me.
85117	.....	Slp.	Georgia	6	5	36.4	13.8	3.5	1	1870	Yorktown, Va	Norfolk, Va.
85292	J. N. K. T.	Sch.	Georgia	350	291	122.0	30.4	13.5	6	1873	Harrington, Me	New York, N. Y.
85941	.....	Sch.	Georgia	10	9	59.9	15.3	2.9	1	1886	Tilghmans Island, Md	Cape Charles, Va.
86121	.....	*Sch.	Georgia	82	78	92.0	21.8	6.3	2	1887	West Depere, Wis	Milwaukee, Wis.
86279	.....	Slp.	Georgia	9	8	27.6	12.5	4.5	0	1878	Kittery, Me	Boston, Mass.
86119	K. H. S. P.	Sch.	Georgia Gilkey	641	571	158.2	36.0	12.4	9	1890	Searsport, Me	Do.
86018	.....	Slp.	Georgia H	7	7	36.8	12.7	3.0	1	1888	Galveston, Tex	Galveston, Tex.
85269	.....	Slp.	Georgia Lee	7	6	31.0	12.5	3.0	2	1873	Metomkin, Va	Chincoteague, Va.
200697	.....	Sch.	Georgia T	19	19	55.6	16.2	3.0	2	1904	Swansboro, N. C	Beaufort, N. C.
10862	.....	Sch.	Georgia Woods	60	57	71.0	21.3	5.4	3	1868	San Francisco, Cal	San Francisco, Cal.
200402	.....	Sch.	Georgia A. Gaskins	13	11	51.1	14.2	3.4	1	1903	Elizabeth City, N. C	Elizabeth City, N. C.
200202	K. S. Q. B.	Sch.	Georgia D. Jenkins	471	398	149.6	34.3	11.8	7	1903	Phippsburg, Me	New York, N. Y.
86068	.....	Sch.	Georgia E. Wheatley	13	12	54.6	14.7	4.0	2	1889	St. Peter Creek, Md	Cape Charles, Va.
86396	.....	Slp.	Georgia and Inez	6	6	36.0	13.4	2.9	3	1897	Fairmount, Md	Baltimore, Md.
85412	.....	Sch.	Georgiana	7	7	39.5	12.6	3.3	1	1875	Somerset County, Md	Cape Charles, Va.
201967	.....	Sch.	Georgiana	17	17	42.1	14.2	6.5	7	1905	Salem, Mass	Gloucester, Mass.
202162	.....	Sch.	Georgiana	122	87	102.7	24.4	11.6	21	1905	Essex, Mass	Boston, Mass.
10961	.....	Slp.	Georgianna	29	28	58.0	21.0	4.1	3	1868	Marcushook, Pa	Philadelphia, Pa.
86362	.....	Slp. y.	Georgianna	16	16	42.0	14.3	6.1	1	1896	Sedgwick, Me	Deer Isle, Me.
86047	.....	Slp. y.	Georgie	7	6	32.0	10.6	4.6	1	1889	Brooksville, Me	Do.
86398	.....	Slp.	Georgie	5	5	35.6	12.3	2.4	1	1897	Todds Point, Md	Norfolk, Va.

[1] Formerly schooner Fannie Palmer.

[2] Formerly schooner Nellie Doe.

Digitized by Google

MERCHANT **SAILING** VESSELS OF THE UNITED STATES—Continued.

Official No.	Signal letters.	Rig.	Name of vessel.	Gross tonnage.	Net tonnage.	Length.	Breadth.	Depth.	Crew.	When built.	Where built.	Home port (where permanent document issues).
						Feet.	Feet.	Feet.				
86585		Slp.	Georgie	7	7	40.5	14.0	2.8	5	1901	Hudson, Md	Baltimore, Md.
86639		Sch.	Georgie Avalon	7	7	41.4	14.0	3.3	1	1902	Crocheron, Md	Crisfield, Md.
86629		Slp.	Georgie C	7	7	32.2	11.0	4.8	2	1902	Friendship, Me	Deer Isle, Me.
86253	K.L.Q.W.	Sch.	Georgie Campbell	111	78	94.8	24.3	10.0	19	1893	Essex, Mass	Gloucester, Mass.
85964		Slp.	Georgie M	6	5	36.2	12.0	3.5	0	1886	Bayshore, N. Y	Patchogue, N. Y.
86201		Slp.	Georgie O	6	5	28.0	13.3	3.0	2	1892	Patchogue, N. Y	Bridgeport, Conn.
85327		Sch.	Georgie Willard	55	52	73.9	21.1	6.8	4	1874	Bath, Me	Tampa, Fla.
85647		Sch.	Georgie A. Crowley	8	8	28.8	11.9	4.8	2	1880	Machiasport, Me	Lubec, Me.
85227	J.M.H.L.	Sch.	Georgie D. Loud	175	147	100.0	28.1	8.3	4	1872	Waldoboro, Me	Machias, Me.
85533		Sch.	Georgie F. Golden	42	40	67.8	22.0	4.8	3	1878	Newtown, Md	Norfolk, Va.
85766	K.B.C.G.	Sch.	Georgie L. Drake	465	398	143.3	35.1	12.3	7	1883	Bath, Me	Philadelphia, Pa.
85107		Sch.	Georgietta	141	134	99.0	27.0	8.1	4	1870	Ellsworth, Me	Mount Desert Ferry, Me.
86597	K.R.G.H.	Bkn.	Georgina	998	870	210.0	41.0	15.7	11	1901	Fairhaven, Cal	San Francisco, Cal.
86457		Slp.	Geraldine	10	10	34.8	12.2	6.0	4	1899	Waldoboro, Me	Gloucester, Mass.
85248		Sch.	Geranium	6	6	32.4	11.3	3.4	1	1873	Norfolk, Va	Newport News, Va.
86241		Slp.	Geranium	12	7	40.5	15.7	4.1	5	1893	Millville, N. J	Bridgeton, N. J.
86147		Slp.	Gerard Underhill	13	13	41.5	15.5	3.9	1	1891	Bayshore, N. Y	Patchogue, N. Y.
85542	J.S.W.R.	Bk.	Gerard C. Tobey	1,459	1,389	208.7	39.1	23.6	13	1878	Bath, Me	San Francisco, Cal.
96460		Sch. y.	[1] Gerfalcon	23	17	48.1	13.6	7.6	3	1897	East Boothbay, Me	Boston, Mass.
86651	K.S.F.R.	Ywl. y.	Gerhilde	36	35	58.0	15.0	8.4	3	1902	Port Jefferson, N. Y	New York, N. Y.
39249		*Sch.	German	77	73	80.8	20.7	5.9	2	1868	Black River, Ohio	Milwaukee, Wis.
86203		Sch.	Gertie	10	9	37.0	13.2	4.0	2	1892	Handsboro, Miss	Gulfport, Miss.
86003		Sch.	Gertie Lord	6	6	41.6	10.4	2.9	1	1888	Morehead City, N. C	Beaufort, N. C.
200683		Sch.	Gertie Rodes	12	10	41.8	15.4	3.4	2	1904	Bon Secour, Ala	Mobile, Ala.
86458		Slp.	Gertie E. Collier	7	7	38.0	13.5	3.0	3	1899	Deals Island, Md	Crisfield, Md.
85210		Slp.	Gertrude	6	6	26.2	11.8	3.6	1	1872	Hyannis, Mass	Hyannis, Mass.
85575		Slp.	Gertrude	8	8	28.9	11.5	5.0	1	1879	Rockland, Me	Bangor, Me.
85645		Slp.	Gertrude	8	7	28.4	11.4	3.0	1	1880	Ocean City, N. J	Somers Point, N. J.
85702		Slp.	Gertrude	8	8	29.9	13.2	4.1	1	1882	East Boston, Mass	Norfolk, Va.
85773		Sch.	Gertrude	11	10	35.3	14.2	4.1	6	1883	Key West, Fla	Key West, Fla.
85942		Slp.	Gertrude	7	5	36.9	12.2	3.4	3	1886	Port Norris, N. J	Bridgeton, N. J.
85959		Slp.	Gertrude	8	8	30.0	13.5	3.8	1	1887	Patchogue, N. Y	New York, N. Y.
86048		Slp.	Gertrude	6	6	32.6	11.0	4.6	1	1889	Brooksville, Me	Southwest Harbor, Me.
86284		Slp.	Gertrude	8	8	38.2	10.4	3.3	3	1894	Chincoteague, Va	Chincoteague, Va.
86295		Slp. y.	Gertrude	6	6	25.0	10.7	4.1	0	1888	Hoboken, N. J	New York, N. Y.
86327		Sch.	Gertrude	9	6	43.6	11.2	3.0	2	1895	Morehead City, N. C	Beaufort, N. C.
86603		Slp.	Gertrude	8	6	41.0	13.5	3.5	1	1901	Exmore, Va	Cape Charles, Va.
86605		Sch.	Gertrude	17	15	48.6	15.1	3.8	1	1902	Wit, N. C	Key West, Fla.
86613		Sch.	Gertrude	84	56	88.0	23.4	9.2	14	1902	Essex, Mass	Boston, Mass.
203802		*Slp.	Gertrude	8	6	36.0	13.4	2.4	1	1906	Matagorda, Tex	Eagle Pass, Tex.
200946		Slp.	Gertrude H	6	6	34.0	12.0	3.5	1	1904	Atlantic City, N. J	Tuckerton, N. J.
86606		Sch.	Gertrude Leaner	15	10	43.5	16.8	3.3	3	1902	Biloxi, Miss	Gulfport, Miss.
85173		Sch.	Gertrude Summers	64	37	75.2	22.0	7.4	11	1871	Boothbay, Me	Tampa, Fla.
86474		Slp.	Gertrude Wands	8	8	42.6	14.3	3.4	5	1899	Inverness, Md	Crisfield, Md.
86496		Slp.	Gertrude and Herbert	9	9	30.0	11.5	5.9	1	1900	Friendship, Me	Brooklin, Me.
203070		Slp.	Gertrude & Leonard	7	7	33.9	11.2	4.9	1	1901	.....do	Castine, Me.
86588		Slp.	Gerty	8	6	41.0	12.6	3.8	2	1901	Greenback, Va	Chincoteague, Va.
86607		Sch.	Gerty Rhodes	21	12	51.8	18.0	3.6	4	1902	Biloxi, Miss	Gulfport, Miss.
86009	K.R.L.J.	Sch. y.	Gevalia	37	35	56.7	19.8	6.3	3	1885	Essex, Mass	New York, N. Y.
86434	K.N.Q.D.	*Sch.	Gibson	839	736	183.7	35.2	16.2	2	1898	Bath, Me	Fall River, Mass.
85026		Sch.	Gilbert Stancliff	117	111	90.5	26.0	6.6	3	1869	Middletown, Conn	Machias, Me.
86120	K.H.T.D.	*Sch.	Gilberton	841	824	186.5	35.0	16.0	3	1890	Perth Amboy, N. J	Philadelphia, Pa.
86123		Sch.	Gilman Dove	52	50	71.4	21.8	4.9	2	1890	Occoquan, Va	Alexandria, Va.
86011		Sch.	Gilt Edge	10	7	40.0	13.8	3.3	1	1888	Hatteras, N. C	Newbern, N. C.
86117		Slp.	Ginesta	7	7	37.2	13.9	3.9	1	1890	Clearcreek, Tex	Galveston, Tex.
85124		Slp.	Gipsy	9	9	36.0	13.0	3.4	2	1871	Greenport, N. Y	Greenport, N. Y.
85300		Slp.	Gipsey	6	6	30.0	12.0	2.9	2	1873	New Suffolk, N. Y	Sag Harbor, N. Y.
85738	K.C.N.D.	Sch. y.	Gitana	98	93	102.0	20.5	11.2	10	1882	Boston, Mass	New York, N. Y.
200135		Sch. y.	Gitana	16	16	46.0	13.0	5.5	3	1903	Erie, Pa	Erie, Pa.
85710		Sch.	Gladiator	11	10	36.4	13.9	3.8	3	1882	Key West, Fla	Key West, Fla.
86134	K.J.F.W.	Sch.	Gladiator	112	75	92.6	24.3	10.0	18	1891	Essex, Mass	Gloucester, Mass.
86611		Slp.	Gladiator	7	7	28.5	11.0	5.3	1	1902	Bremen, Me	Waldoboro, Me.
202207		Sch.	Gladiola	17	11	47.6	17.3	3.4	5	1905	Biloxi, Miss	Gulfport, Miss.
85918	K.D.H.N.	Sch.	Gladstone	102	74	82.4	23.2	8.8	14	1886	Essex, Mass	Provincetown, Mass.
86211		Slp. y.	Gladys	9	8	36.4	9.7	6.5	2	1890	South Boston, Mass	Providence, R. I.
86248		Slp.	Gladys	11	11	36.7	13.6	4.0	2	1893	Sault Ste. Marie, Mich	Marquette, Mich.
86378		Slp.	Gladys	8	8	38.8	14.0	2.7	6	1896	Royaloak, Md	Baltimore, Md.
86459		Slp.	Gladys	6	6	32.5	10.6	5.7	1	1899	Swans Island, Me	Machias, Me.
86512		Slp.	Gladys	11	7	50.0	15.6	3.6	1	1900	Pocomoke City, Md	Tappahannock, Va.
86593		Slp.	Gladys	5	5	36.8	13.4	2.1	2	1901	Cambridge, Md	Crisfield, Md.
86604		Sch.	Gladys	24	17	59.0	17.8	3.8	2	1901	Beaufort, N. C	Beaufort, N. C.
110939	K.J.R.T.	Sch.	[2] Gladys	726	646	163.5	35.0	17.3	7	1891	East Deering, Me	New York, N. Y.
200366		Slp.	Gladys	7	5	41.5	13.3	3.1	1	1903	Justisville, Va	Cape Charles, Va.
200732		Slp	Gladys	26	19	44.1	19.3	4.5	2	1904	Crescent, Ga	Savannah, Ga.
202086		Slp.	Gladys Millett	7	7	35.1	13.0	3.0	1	1905	Patchogue, N. Y	Patchogue, N. Y.
86444		Slp.	Gladys White	5	5	37.8	12.0	2.7	4	1896	Deals Island, Md	Crisfield, Md.
86408		Slp.	Gladys and Leroy	6	5	26.4	9.6	4.8	0	1898	Bristol, Me	Vinalhaven, Me.
86406		Slp.	Gladys and Newell	6	5	26.4	9.6	4.6	1	1898	.....do	Waldoboro, Me.

[1] Formerly schooner-yacht Halcyon.

[2] Formerly schooner Rhode Island.

Digitized by Google

MERCHANT **SAILING** VESSELS OF THE UNITED STATES—Continued.

Official No.	Signal letters.	Rig.	Name of vessel.	Gross tonnage.	Net tonnage.	Length.	Breadth.	Depth.	Crew.	When built.	Where built.	Home port (where permanent document issues.)
						Feet.	*Feet.*	*Feet.*				
86666	.....	Sch.	Gladys and Sabra	70	50	79.0	21.4	8.4	14	1903	Essex, Mass	Salem, Mass.
85837	K. C. L. D.	Sch.	Glad Tidings	654	602	159.2	33.1	17.0	10	1883	Belfast, Me	New London, Conn.
85923	.....	Sch.	Glad Tidings	33	32	66.0	16.5	5.2	2	1886	Clayton, N. Y	Cape Vincent, N. Y.
85023	.....	Sch.	Glance	17	16	44.0	14.0	4.6	3	1869	New York, N. Y	Key West, Fla.
85561	.....	Sch.	Glance	10	5	46.8	13.4	3.9	5	1878	Somerset County, Md	Crisfield, Md.
86195	K. L. F. T.	Bkn.	Gleaner	413	392	151.0	36.0	11.0	9	1892	Hoquiam, Wash	San Francisco, Cal.
85796	K. B. M. S.	Sch.	Glen	127	121	106.6	29.0	8.3	5	1883	Marshfield, Oreg	Do.
10338	.....	Sch.	Glen Cuyler	60	53	84.0	20.0	5.3	2	1859	Poultneyville, N. Y	Port Huron, Mich.
86130	.....	Slp.	Glen Rose	10	9	31.0	11.6	5.5	1	1890	Bristol, Me	North Haven, Me.
85203	.....	Sch.	Glendale	12	12	38.7	12.9	4.9	1	1872	Waldoboro, Me	Eastport, Me.
85986	K. F. C. G.	Sch.	Glendale	296	281	142.2	34.0	9.0	7	1888	Fairhaven, Cal	San Francisco, Cal.
86296	K. M. B. S.	Sch. y.	Glendoveer	40	38	62.2	17.6	6.8	3	1894	Tottenville, N. Y	Boston, Mass.
86303	K. M. G. J.	*Sch.	Glendower	855	823	192.2	34.7	16.0	3	1894	Noank, Conn	Philadelphia, Pa.
86049	.....	Sch.	[1] Glendy Burke	94	89	78.2	22.2	8.2	2	1878	Church Point, Nova Scotia	Ellsworth, Me.
86368	.....	Sch.	Glendy Stewart	9	7	50.5	12.7	3.3	1	1896	Oriole, Md	Norfolk, Va.
120644	.....	Sch.	[2] Glenelg	74	44	76.0	22.8	8.5	17	1883	Bristol, Me	Savannah, Ga.
86357	.....	Sch. y.	Glenesk	17	17	43.8	15.2	5.7	2	1896	Kennebunk Port, Me	Boston, Mass.
85447	.....	Slp.	Glenwood	14	13	38.5	14.3	4.2	1	1876	Glenwood, N. Y	New York, N. Y.
10350	.....	Sch.	Glide	28	27	60.1	16.4	6.6	3	.....	Prize	Port Arthur, Tex.
10996	.....	Slp.	Glide	9	5	38.6	13.5	3.0	3	1868	Patchogue, N. Y	Bridgeton, N. J.
86227	.....	Sch.	Glide	7	7	30.0	11.6	3.0	1	1892	Washington, N. C	Newbern, N. C.
10031	.....	Sch.	Globe	17	11	40.1	15.7	5.1	2	1848	Somerset County, Md	Alexandria, Va.
136488	.....	Sch. y.	[3] Gloria	22	21	52.0	16.0	4.3	3	1894	Titusville, Fla	Key West, Fla.
86152	K. L. G. H.	Slp. y.	Gloriana	22	21	55.8	13.1	10.5	4	1891	Bristol, R. I	Boston, Mass.
86643	.....	Slp.	Gloriana	7	7	28.8	10.8	6.0	3	1902	Friendship, Me	Deer Isle, Me.
85065	J. H. L. C.	Shp.	Glory of the Seas	2,102	1,939	240.2	44.1	20.0	22	1869	East Boston, Mass	San Francisco, Cal.
86452	.....	Slp.	Gloucester	18	16	41.6	18.3	4.4	1	1898	Shipyard, Ga	Savannah, Ga.
86471	.....	Slp.	Gloucester	10	10	42.5	14.2	3.5	5	1899	Hudson, Md	Baltimore, Md.
86334	.....	Sch.	Gold Bug	22	15	58.0	17.2	3.5	4	1895	Killian, La	Gulfport, Miss.
10651	.....	Sch.	Gold Hunter	54	51	65.7	21.6	5.7	3	1860	York, Me	Castine, Me.
201022	.....	Sch.	Gold Hunter	6	6	32.0	9.6	3.2	1	1904	Seattle, Wash	Ketchikan, Alaska.
85381	.....	Sch.	Gold Leaf	13	12	42.0	13.7	3.5	1	1875	Beaufort, N. C	Newbern, N. C.
86678	.....	Sch.	Gold Leaf	13	10	38.0	14.2	3.2	2	1903	Pinconning, Mich	Port Huron, Mich.
86175	.....	Sch.	Gold Mine	11	11	39.4	13.9	3.6	1	1891	Atlantic, N. C	Newbern, N. C.
85827	.....	Sch.	Gold Spray	10	9	53.0	13.0	3.2	5	1883	Fox Creek, Md	Crisfield, Md.
14500	.....	Sch.	[4] Golden Age	5	5	30.2	11.4	3.4	4	.....	.....	Apalachicola, Fla.
85785	.....	Sch.	Golden Age	1,846	1,763	278.0	38.8	20.0	8	1882	Abbotts Bridge, Ohio	Sandusky, Ohio.
85914	.....	Lgr.	Golden Arrow	6	6	33.0	11.0	3.5	1	1885	Terrebonne, La	Brashear, La.
86098	K. H. J. L.	Sch.	Golden Ball	291	253	124.2	30.3	10.5	7	1890	Kennebunk Port, Me	Barnstable, Mass.
10907	.....	Sch.	Golden Fleece	47	45	60.5	23.0	4.9	1	1867	San Francisco, Cal	San Francisco, Cal.
85034	.....	Slp.	Golden Gate	13	12	40.0	15.0	4.0	1	1869	Bayport, N. Y	Perth Amboy, N. J.
85559	.....	Sch.	Golden Gate	7	7	47.3	12.3	2.8	5	1878	Crisfield, Md	Crisfield, Md.
86401	.....	Sch.	Golden Gate	5	5	40.8	11.8	2.6	4	1896	Fishing Creek, Md	Do.
86497	.....	Slp.	Golden Hope	7	7	25.3	10.8	5.0	0	1900	Friendship, Me	Boston, Mass.
10925	.....	Slp.	Golden Light	16	9	45.5	16.0	4.3	2	1867	Sayville, N. Y	Somers Point, N. J.
86513	.....	Slp.	Golden Rod	9	9	27.6	10.6	5.8	1	1900	Brooksville, Me	Bangor, Me.
86620	.....	Slp.	Golden Rod	7	7	26.1	10.6	5.0	1	1902	Friendship, Me	Plymouth, Mass.
86479	.....	Slp. y.	Goldenrod	20	20	47.0	13.2	4.9	2	1899	Quincy Point, Mass	Boston, Mass.
10153	.....	Sch.	Golden Rule	363	345	139.6	31.5	10.4	5	1867	Buffalo, N. Y	Cleveland, Ohio.
85218	.....	Slp.	Golden Rule	14	8	44.2	16.2	4.4	1	1872	Brookhaven, N. Y	Annapolis, Md.
85997	.....	*Sch.	Golden Rule	46	44	70.8	20.6	4.5	2	1888	Camden, N. J	Wilmington, Del.
86149	.....	Sch.	Golden Rule	12	12	38.0	13.0	5.4	3	1888	Titusville, Fla	Tampa, Fla.
86584	.....	Slp.	Golden Rule	9	7	36.0	14.2	4.0	1	1901	Accomac County, Va	Chincoteague, Va.
86046	K. G. L. C.	Sch.	Golden Shore	699	626	185.1	38.5	14.2	10	1889	Port Blakeley, Wash	San Francisco, Cal.
86449	.....	Sch.	Goldie	36	28	64.5	18.0	4.5	5	1898	Scranton, Miss	Gulfport, Miss.
86522	.....	Sch.	Goldie C	22	22	66.0	18.5	5.4	2	1900	Fishing Island, Md	Alexandria, Va.
86370	.....	Sch.	Goldie I. Lewis	7	5	41.0	13.5	3.1	4	1896	Applegarth, Md	Crisfield, Md.
85892	.....	Slp.	Goldsmith Maid	7	7	32.1	12.5	5.0	2	1874	Eastport, Me	Eastport, Me.
86614	.....	Slp.	Goldy Budd	15	13	50.0	14.8	4.5	2	1902	Atlantic City, N. J	Somers Point, N. J.
86249	.....	Sch. y.	Goodenough	16	15	45.9	16.0	5.0	2	1893	Sault Ste. Marie, Mich	Detroit, Mich.
85120	.....	Lgr.	Good Brother	7	6	36.6	11.8	3.1	1	1870	Chenier Carminada, La	Brashear, La.
200097	.....	Sch.	Good Hope	77	51	86.2	21.3	10.0	6	1903	Essex, Mass	Galveston, Tex.
10092	.....	Sch.	Good Intent	24	23	47.5	16.8	5.5	2	1813	Braintree, Mass	Rockland, Me.
203026	.....	Sch.	Good Luck	106	66	94.2	23.6	9.5	18	1906	East Boothbay, Me	Gloucester, Mass.
86072	K. G. R. D.	Bkn.	Good News	712	676	166.4	33.4	17.2	12	1889	Baltimore, Md	Baltimore, Md.
85804	.....	Slp.	Good Templar	10	9	40.0	14.0	3.0	5	1883	Norfolk County, Va	Norfolk, Va.
86394	.....	Sch.	Good-bye	12	9	39.9	13.0	3.6	3	1897	Bayou Lebatre, Ala	Gulfport, Miss.
86359	K. M. T. F.	Sch.	Goodwin Stoddard	887	758	183.5	38.2	15.7	8	1896	Bath, Me	Bridgeport, Conn.
86196	.....	Sch.	Gorman C	10	9	58.0	16.0	4.0	9	1892	Solomons, Md	Crisfield, Md.
10224	.....	Sch.	Goshawk	501	461	180.0	32.4	11.5	6	1866	Cleveland, Ohio	Duluth, Minn.
86538	.....	Sch.	Gossip	122	91	101.7	24.4	10.4	18	1900	Essex, Mass	Gloucester, Mass.
86200	.....	Slp. y.	†Gossoon	18	17	46.4	12.0	8.8	2	1890	Boston, Mass	New York, N. Y.
85191	J. L. K. F.	Sch.	Gotoma	198	188	119.0	32.6	8.6	7	1872	Coos Bay, Oreg	San Francisco, Cal.
86022	K. G. C. T.	Sch.	Gov. Ames	1,778	1,597	245.6	49.6	21.2	10	1888	Waldoboro, Me	Providence, R. I.
86371	.....	Slp.	Governor Cleaves	9	9	35.0	11.9	5.5	1	1896	Rockland, Me	Salem, Mass.
85681	.....	Cat.	Governor Cook	5	5	28.5	12.5	3.0	0	1879	Patchogue, N. Y	Patchogue, N. Y.
85599	.....	Sch.	Gov. Hendricks	9	8	42.8	11.8	3.4	2	1879	Somerset County, Md	Richmond, Va.

[1] Formerly British schooner Evangeline.
[2] Formerly schooner F. H. Smith.
[3] Formerly schooner Elizabeth C. Lawrence.
[4] Formerly schooner L'Italia.
† Composite.

Digitized by Google

Merchant SAILING Vessels of the United States—Continued.

Official No.	Signal letters.	Rig.	Name of vessel.	Gross tonnage.	Net tonnage.	Length.	Breadth.	Depth.	Crew.	When built.	Where built.	Home port (where permanent document issues).
						Feet.	Feet.	Feet.				
201735	K. T. Q. R.	Sch.	Governor Powers	1,962	1,579	237.2	44.3	20.8	9	1905	Rockland, Me.	Boston, Mass.
85770	K. B. D. M.	Shp.	Governor Roble	1,712	1,481	224.1	41.0	23.8	16	1883	Bath, Me.	San Francisco, Cal.
86189	K. L. D. V.	Sch.	Gov. Russell	135	129	94.6	25.0	10.4	21	1892	Essex, Mass.	Provincetown, Mass.
85789		Sch.	Governor Stockley	44	42	65.5	22.5	4.0	3	1883	Milford, Del.	New York, N. Y.
85508		Sch.	Governor Stone	9	7	39.0	12.6	3.3	2	1877	Pascagoula, Miss.	Mobile, Ala.
85469		Sch.	Gov. Vance	17	8	42.9	14.3	3.9	2	1876	Straits, N. C.	Beaufort, N. C.
86218		Sch.	Grace	10	9	50.5	13.7	3.4	1	1892	Fairmount, Md.	Newport News, Va.
86379		Slp.	Grace	7	6	29.8	10.9	5.8	1	1896	Friendship, Me.	Machias, Me.
86416		Slp.	Grace	7	6	34.6	11.0	3.3	2	1898	Portsmouth, Va.	Norfolk, Va.
86432		Cat.	Grace	8	8	30.6	14.2	4.4	1	1898	Port Republic, N. J.	Somers Point, N. J.
86456		Slp. y.	Grace	14	13	36.0	13.9	4.0	1	1899	Patchogue, N. Y.	Patchogue, N. Y.
86514	K. Q. F. C.	*Sch.	Grace	877	781	186.5	35.3	17.5	3	1900	Bath, Me.	Boston, Mass.
200318		Slp.	Grace	14	9	39.0	14.0	3.5	2	1903	Urbanna, Va.	Tappahannock, Va.
203107		Ywl. y.	Grace II	7	7	28.3	10.5	4.5	1	1905	Rye, N. Y.	New York, N. Y.
10292		Sch.	Grace Choate	41	39	65.4	20.2	6.3	13	1867	Bath, Me.	Rockport, Me.
86447		Slp.	Grace Collins	24	19	36.6	16.0	5.2	2	1898	Milford, Del.	Wilmington, Del.
10061		Sch.	Grace Darling	21	20	46.2	17.4	5.0	2	1859	Islip, N. Y.	Newport News, Va.
10144		Slp.	Grace Darling	5	5	27.6	9.5	4.0	1	1862	Provincetown, Mass.	Provincetown, Mass.
86376		Sch.	Grace Darling	75	47	84.2	21.0	9.4	16	1896	Essex, Mass.	Salem, Mass.
85137	J. N. B. V.	Sch.	Grace Davis	401	352	127.7	31.1	11.3	6	1873	Yarmouth, Me.	Bangor, Me.
86528		Slp.	Grace E.	5	5	28.0	8.7	5.0	2	1900	Brooklin, Me.	Castine, Me.
85859		Sch.	Grace Ellena	16	14	51.4	15.4	3.0	3	1884	Shellbanks, Ala.	Mobile, Ala.
39633		Sch.	Grace Holland	629	597	189.0	33.0	12.8	7	1880	Marine City, Mich.	Buffalo, N. Y.
85655		Slp.	Grace Hope	7	6	33.0	12.0	3.0	1	1881	Norfolk, Va.	Norfolk, Va.
86326		Sch.	Grace Otis	62	35	87.0	22.5	8.5	19	1895	Newburyport, Mass.	Gloucester, Mass.
85998	K. F. D. S.	Sch.	Grace Seymour	633	493	166.0	34.2	16.0	8	1888	Hadlyme, Conn.	Barnstable, Mass.
85336	J. P. Q. M.	Sch.	Grace Van Dusen	303	243	125.6	33.1	9.0	6	1874	Millbridge, Me.	New York, N. Y.
85971		Sch.	Grace Watkins	18	17	42.8	13.9	4.0	1	1887	Sandbeach, Mich.	Detroit, Mich.
10569	H. J. M. V.	Sch.	Grace Watson	112	106	96.2	21.9	7.1	4	1854	Philadelphia, Pa.	Crisfield, Md.
10239		Sch.	Grace Whitney	289	275	141.1	26.0	11.5	5	1866	Gibraltar, Mich.	Port Huron, Mich.
10562		Sch.	Grace A. Hoffmire	29	28	54.8	19.8	4.0	2	1866	Nyack, N. Y.	Perth Amboy, N. J.
201187	K. T. G. N.	Sch.	Grace A. Martin	3,129	2,624	302.0	48.1	28.6	14	1904	Bath, Me.	Bath, Me.
12819		Sch.	[1] Grace E. Stevens	87	71	71.8	24.0	7.8	2	1853	Brookhaven, N. Y.	Mount Desert Ferry, Me.
86242	K. L. P. N.	Sch.	Grace G. Bennett	210	199	135.5	23.9	7.8	5	1893	Bethel, Del.	Seaford, Del.
85312		Sch.	Grace M. Filer	237	225	128.9	27.5	9.0	5	1874	Chicago, Ill.	Chicago, Ill.
201516		Sch.	Grace M. Wallace	12	12	45.2	13.5	2.8	1	1904	Morehead City, N. C.	Beaufort, N. C.
86157	K. J. R. F.	Sch.	Grace P. Willard	107	101	86.9	24.6	6.9	3	1891	West Mystic, Conn.	Stonington, Conn.
85802		Slp.	Grace S. Mackey	15	14	38.7	15.1	4.2	1	1883	Port Washington, N. Y.	Cold Spring, N. Y.
85787		Slp.	Grace V. Mills	10	9	35.5	14.5	3.5	6	1882	Cambridge, Md.	Baltimore, Md.
86143		Sch.	Grace W. Hone	11	10	32.2	12.4	5.6	3	1891	Boothbay, Me.	Boston, Mass.
77162	K. M. C. V.	Sch.	[2] Gracebelle Taylor	537	458	163.0	35.0	12.8	7	1894	St. George, Md.	New London, Conn.
86644		Slp. y.	Gracelyne	9	9	33.0	13.0	3.6	1	1902	Bayshore, N. Y.	Patchogue, N. Y.
10902	K. C. J. L.	Slp. y.	Gracie	56	53	69.6	21.8	7.2	3	1868	Nyack, N. Y.	New York, N. Y.
85044		Sch.	Gracie	40	38	65.2	19.2	6.8	3	1869	Charlestown, Mass.	Charleston, S. C.
85441		Slp.	Gracie	12	11	38.0	14.0	4.0	1	1873	Boothbay, Me.	Deer Isle, Me.
85574		Slp.	Gracie	6	5	32.5	12.4	3.0	1	1877	Patchogue, N. Y.	Perth Amboy, N. J.
85812		Slp.	Gracie	5	5	28.6	11.6	2.8	2	1883	Greenport, N. Y.	Greenport, N. Y.
85847		Sch.	Gracie	11	10	31.9	13.5	4.2	7	1884	Key West, Fla.	Key West, Fla.
85866		Sch.	Gracie	80	76	88.7	23.2	8.9	4	1884	Noank, Conn.	Brunswick, Ga.
85919		Sch.	Gracie	45	43	60.1	19.1	8.1	10	1886	do.	Stonington, Conn.
85980		Cat.	Gracie	5	5	22.1	10.6	3.5	1	1872	Tisbury, Mass.	Edgartown, Mass.
85988		Slp.	Gracie	6	5	32.0	11.4	3.0	1	1880	Bayshore, N. Y.	New York, N. Y.
86033		Slp.	Gracie	11	7	38.6	15.0	4.1	4	1889	Goshen, N. J.	Bridgeton, N. J.
86107		Sch.	Gracie	26	25	58.0	17.7	5.0	5	1890	St. Michaels, Md.	Baltimore, Md.
86207		Slp.	Gracie	9	9	34.3	12.2	5.3	2	1892	Waldoboro, Me.	Boston, Mass.
86255		Sch.	Gracie	7	7	44.6	11.3	2.6	1	1893	Smyrna, N. C.	Beaufort, N. C.
86319		Slp.	Gracie	5	5	27.8	9.7	4.5	2	1894	Brooklin, Me.	Castine, Me.
85759		*Sch.	Gracie Bell	32	20	56.0	17.3	5.0	4	1882	Freeport, Fla.	Gulfport, Miss.
86402		Sch.	Gracie Delmay	6	6	40.3	12.4	2.4	2	1897	Fishing Creek, Md.	Crisfield, Md.
85933		Sch.	Gracie G.	6	5	31.1	12.1	5.5	2	1886	Eastport, Me.	Eastport, Me.
86155		Sch.	Gracie J.	58	55	69.6	22.1	5.8	2	1891	Harrington, Me.	Rockland, Me.
86226		Slp.	Gracie Lee	6	5	35.7	10.0	3.5	1	1892	Onancock, Va.	Cape Charles, Va.
86062		Slp.	Gracie Leonard	10	6	41.7	14.8	3.2	2	1889	Cambridge, Md.	Annapolis, Md.
85853		Slp.	Gracie Parks	8	8	32.0	14.4	3.4	1	1884	Patchogue, N. Y.	Greenport, N. Y.
86275		Sch.	Gracie S.	91	86	83.0	24.7	10.2	4	1893	San Francisco, Cal.	San Francisco, Cal.
86270		Sch.	Gracie C. Wallace	20	13	59.0	16.3	4.6	2	1893	Oriole, Md.	Annapolis, Md.
85995	K. F. D. M.	Sch.	Gracie D. Buchanan	1,140	997	194.6	40.0	18.1	8	1888	Bath, Me.	New York, N. Y.
90857	J. R. P. F.	Sch.	[3] Gracie D. Chambers	379	297	133.5	33.0	9.7	6	1875	Guilford, Conn.	Do.
86132		Sch.	Gracie E. Freeman	12	12	39.0	15.0	5.0	5	1890	Essex, Mass.	Gloucester, Mass.
86631		*Sch.	Gracie and Salome Post	31	26	55.0	19.0	5.6	3	1902	Westpoint, Va.	Richmond, Va.
203260		Sch.	Grady S.	19	13	47.5	15.7	4.0	1	1905	Boggy, Fla.	Pensacola, Fla.
86486	K. P. N. Q.	Sch.	Grafton	531	464	167.0	34.6	11.5	2	1899	Noank, Conn.	Fall River, Mass.
86293		Sch.	Grampian	844	802	218.0	38.0	13.2	6	1894	West Bay City, Mich.	Duluth, Minn.
86276	K. N. M. H.	Sch. y.	Grampus	47	45	72.6	18.0	9.8	4	1893	Essex, Mass.	New York, N. Y.
86317		Sch.	Granada	1,729	1,643	247.0	40.0	21.6	6	1895	West Bay City, Mich.	Duluth, Minn.
85430		Sch.	Granger	58	55	65.0	22.3	4.4	1	1875	Hickox Landing, Oreg.	San Francisco, Cal.
10947		Sch.	Grape Shot	29	28	51.8	18.5	5.6	3	1856	Sayville, N. Y.	Richmond, Va.

[1] Formerly schooner John Henry. [2] Formerly schooner J. W. Balano. [3] Formerly schooner Mary C. Arnold.

Digitized by Google

MERCHANT **SAILING** VESSELS OF THE UNITED STATES—Continued.

Official No.	Signal letters.	Rig.	Name of vessel.	Gross tonnage.	Net tonnage.	Length.	Breadth.	Depth.	Crew.	When built.	Where built.	Home port (where permanent document issues).
						Feet.	*Feet.*	*Feet.*				
85096		Slp.	Grape Shot	12	11	38.0	14.0	4.1	2	1870	Tappahannock, Va	Norfolk, Va.
10566		Sch.	Gratitude	23	14	53.2	16.3	5.6	5	1855	Philadelphia, Pa	Bridgeton, N. J.
85087		Slp.	Gray Jacket	7	7	35.0	11.9	2.8	2	1870	Wishart Point, Va	Chincoteague, Va.
86145	K. J. L. T.	Sch.	Grayling	121	87	97.8	24.4	10.4	18	1891	Essex, Mass	Gloucester, Mass.
86558		Slp. y.	Grayling	13	13	54.1	13.5	4.6	3	1901	Greenport, N. Y	New Bedford, Mass.
85684		Sch.	Green Hill	74	70	74.2	23.6	6.6	4	1881	Green Hill, Md	Crisfield, Md.
86133	K. J. L. C.	Sch.	Greenleaf Johnson	390	322	141.5	35.0	12.6	6	1891	Bridgeport, Conn	New Haven, Conn.
86093		Slp. y.	Gretchen	8	8	25.2	12.3	5.2	1	1882	Dorchester, Mass	Boston, Mass.
86437	K. N. Q. H.	Sch. y.	Gretchen	28	28	51.0	17.8	5.8	3	1898	Baltimore, Md	Baltimore, Md.
116771		Slp. y.	[1] Gretchen	12	12	37.8	13.3	5.2	2	1895	Brooklyn, N. Y	New York, N. Y.
10361	H. J. F. L.	Bk.	Grey Hound (whaling)	177	169	95.0	24.4	12.2	22	1851	New Bedford, Mass	New Bedford, Mass.
85226		Sch.	Grey Hound	13	13	44.0	15.0	4.0	2	1872	Mathews County, Va	Norfolk, Va.
77113	K. L. T. F.	Sch.	[2] Griffin	367	305	131.5	33.1	10.7	7	1893	Phippsburg, Me	Gulfport, Miss.
86669	K. S. J. M.	Sch.	Griswold I. Keeney	100	63	90.0	25.0	9.8	17	1903	Essex, Mass	New York, N. Y.
86517		Slp.	[3] Grit	7	5	38.5	13.4	5.4	2	1896	La Tete, New Brunswick	Eastport, Me.
86562		Slp. y.	Grotonia	7	6	32.1	11.0	4.0	1	1901	Bayshore, N. Y	Patchogue, N. Y.
85911		Lgr.	Grover Cleveland	9	5	40.9	13.0	3.7	2	1885	New Orleans, La	New Orleans, La.
86099		Sch.	Grover Cleveland	35	22	59.1	19.4	5.7	5	1890	Bridgeton, N. J	Bridgeton, N. J.
86257		Sch.	Grover Cleveland	7	6	39.2	9.9	3.0	2	1893	Sarasota, Fla	Tampa, Fla.
85940		Slp.	Growler	9	8	31.2	14.1	3.4	1	1886	Bayshore, N. Y	Patchogue, N. Y.
86206		Sch.	Growler	5	5	26.0	11.0	3.9	5	1892	Boston, Mass	Boston, Mass.
10372		Sch.	Guide	38	36	63.4	17.9	5.2	3			Greenport, N. Y.
85340		Sch.	Guide	15	14	42.3	15.5	5.5	6	1874	Marco, Fla	Key West, Fla.
85970	K. D. T. W.	Sch.	Guide	144	137	126.0	26.7	7.4	5	1887	San Francisco, Cal	San Francisco, Cal.
86335		Sch.	Guide	8	6	34.4	12.5	3.6	3	1895	Biloxi, Miss	Gulfport, Miss.
85506		Slp.	Guiding Star	11	11	33.9	14.6	3.9	2	1877	Greenwich, Conn	New York, N. Y.
10344		Sch.	Guido	135	129	114.9	24.7	7.3	5	1856	Manitowoc, Wis	Port Huron, Mich.
86578		Sch.	[4] Guillermito	38	38	52.0	17.4	6.6	6		Curaçao, D. W. I	San Juan, P. R.
86166	K. J. S. P.	Slp. y.	Guinare	23	22	46.0	15.2	6.3	3	1891	Mariner Harbor, N. Y	New York, N. Y.
85985		Sch. y.	Gundred	19	18	48.3	14.2	7.5	4	1887	Boston, Mass	Boston, Mass.
86217		Sch.	Gus Simpson	27	18	55.4	21.2	4.0	3	1892	Bayou Talla, Miss	Gulfport, Miss.
86481		Slp.	Gussie	6	6	39.5	13.4	2.8	5	1899	Oriole, Md	Crisfield, Md.
200387		Sch.	Gussie C	21	21	55.0	20.6	5.3	6	1903	Fairmount, Md	Do.
86395		Cat.	Gussie Speck	6	6	29.8	12.2	3.4	1	1897	Port Republic, N. J	Tuckerton, N. J.
86148		Cat.	Gussie H. Smith	6	5	31.0	12.8	3.1	1	1887	Patchogue, N. Y	Savannah, Ga.
86304		Slp.	Guy	5	5	36.2	11.3	2.7	4	1894	Marion, Md	Crisfield, Md.
85602	J. T. N. M.	Bk.	Guy C. Goss	1,572	1,430	213.9	39.8	24.0	20	1879	Bath, Me	Seattle, Wash.
86550		Slp.	Guy R. Francis	11	11	33.2	11.4	5.7	2	1901	Bristol, Me	St. Paul, Minn.
204195		Ywl. y.	Gwendolyn II	17	17	40.7	13.7	6.8	3	1907	Georgetown, Wash	Seattle, Wash.
86654	K. S. F. N.	*Sch.	Gwennie	1,087	994	217.6	35.3	18.4	3	1902	Bath, Me	Baltimore, Md.
86190		Slp.	Gyda	6	6	32.0	10.9	4.8	0	1892	Tacoma, Wash	Juneau, Alaska.
85206		Slp. y.	[5] Gypsy	20	19	51.3	16.8	4.8	2	1867	New York, N. Y	New York, N. Y.
85888		Sch.	Gypsy	10	9	48.1	14.2	3.0	2	1885	St. Michaels, Md	Norfolk, Va.
86019		Slp. y.	Gypsy	7	7	29.4	12.5	3.3	2	1888	Brooklyn, N. Y	Fall River, Mass.
86050		*Slp.	Gypsy	15	14	43.0	16.0	3.6	1	1888	Penobscot, Me	Bucksport, Me.
86071		Slp.	Gypsy	16	10	40.3	16.6	4.5	4	1889	Dividing Creek, N. J	Bridgeton, N. J.
86404		Sch.	Gypsy	10	7	41.2	15.4	3.2	3	1897	Fowl River, Ala	New Orleans, La.
86410		Slp. y.	Gypsy	8	7	31.0	12.0	4.4	0	1898	Riverhead, N. Y	New York, N. Y.
86636		Ywl. y.	Gypsy	23	18	41.5	15.4	4.0	2	1898	Oshkosh, Wis	Milwaukee, Wis.
			H.									
95295		Sch.	H. Bendel	73	70	71.5	25.6	5.5	2	1874	San Francisco, Cal	San Francisco, Cal.
11156	H. J. S. P.	Sch.	H. Curtis	124	118	84.4	24.2	8.5	4	1850	Harrington, Me	Deer Isle, Me.
96571		*Sch.	H. Eppinger	96	89	80.0	27.5	6.2	2	1901	San Francisco, Cal	San Francisco, Cal.
96383		Slp. y.	H. Lindsay	17	17	36.7	14.5	6.3	1	1897	Chelsea, Mass	Salem, Mass.
96286		Slp.	H. McDonald	9	8	34.2	10.4	5.6	3	1876	East Boston, Mass	Deer Isle, Me.
95017		Sch.	H. A. Russell	11	9	38.5	13.2	5.5	4	1869	Rockland, Me	Lubec, Me.
95958		Sch.	H. B. Lane	10	7	42.0	13.4	3.7	1	1888	Newbern, N. C	Newbern, N. C.
95794		Sch.	H. C. Alvey	26	18	63.6	18.0	4.9	2	1884	Pocomoke City, Md	Newport News, Va.
96485		Slp.	H. C. Price	11	11	37.4	15.8	4.0	1	1900	Patchogue, N. Y	Patchogue, N. Y.
96426		Slp.	H. C. Townsend	5	5	39.2	11.9	2.7	1	1898	Upper Fairmount, Md	Newbern, N. C.
95991	K. G. F. C.	Sch.	H. C. Wright	290	275	130.0	31.0	10.0	7	1889	Fairhaven, Cal	San Francisco, Cal.
96393	K. N. H. J.	Sch.	H. D. Bendixsen	641	570	173.5	37.4	13.5	8	1898	do	Do.
96266		Sch.	H. D. Moore	143	136	103.3	24.5	7.7	3	1874	Saugatuck, Mich	Milwaukee, Wis.
95072		Slp.	H. E. Thompson	12	11	36.0	13.6	6.0	8	1870	Charleston, S. C	Charleston, S. C.
96022	K. G. Q. R.	Sch.	H. E. Thompson	683	609	153.4	32.5	18.1	7	1889	Machias, Me	Boston, Mass.
96007		Slp.	H. F. Hilderbrandt	5	5	28.7	12.9	3.3	1	1887	Patchogue, N. Y	Patchogue, N. Y.
95895		Sch.	H. F. Lankford	10	9	53.0	14.3	3.2	6	1886	Somerset County, Md	Crisfield, Md.
95483	J. S. L. B.	Bk.	[6] H. G. Johnson	1,082	981	195.5	36.8	21.8	13	1877	Newburyport, Mass	Boston, Mass.
95663		Sch.	H. H. Meekins	19	11	46.8	15.8	4.7	4	1881	Philadelphia, Pa	Bridgeton, N. J.
95051		Sch.	H. J. Bishop	21	20	49.4	16.9	4.4	1	1870	South Haven, N. Y	Patchogue, N. Y.
96614	K. R. Q. C.	Sch.	H. K. Hall	1,237	1,105	225.4	42.4	18.1	13	1902	Port Blakeley, Wash	San Francisco, Cal.
95841		Slp.	H. K. Mulford	16	9	40.1	15.5	4.6	5	1885	Bridgeton, N. J	Bridgeton, N. J.
95778		Sch.	H. K. Price	52	39	65.2	23.2	6.4	6	1883	Pocomoke City, Md	Annapolis, Md.
96333		Slp.	H. K. Roe	6	6	28.2	12.0	3.1	2	1883	Islip, N. Y	Greenport, N. Y.

[1] Formerly sloop-yacht Safna.
[2] Formerly schooner James H. Dudley.
[3] Formerly British sloop Mary and Alice.
[4] Formerly Spanish schooner Guillermito.
[5] Formerly sloop-yacht { *a* Gussie. *b* Paulina.
[6] Formerly { *a* bark H. G. Johnson. *b* British bark H. G. Johnson.

Digitized by Google

MERCHANT **SAILING** VESSELS OF THE UNITED STATES—Continued.

Official No.	Signal letters.	Rig.	Name of vessel.	Gross tonnage.	Net tonnage.	Length.	Breadth.	Depth.	Crew.	When built.	Where built.	Home port (where permanent document issues).
						Feet.	*Feet.*	*Feet.*				
95377		Sch.	H. L. James	115	109	93.0	27.0	7.2	4	1875	Dorchester County, Md	Norfolk, Va.
95945		Sch.	H. L. Steelman	19	11	43.1	16.5	4.1	4	1888	Estelville, N. J	Bridgeton, N. J.
95927		Sch.	H. L. Tall	10	9	51.0	13.0	3.6	6	1887	Somerset County, Md	Crisfield, Md.
95911		Sch.	H. M. Avery	33	31	60.5	16.9	5.8	1	1887	South Haven, Mich	Grand Haven, Mich.
95719		Sch.	H. M. Rowe	39	37	66.0	21.4	5.6	4	1882	Dorchester, Md	Crisfield, Md.
42287		*Slp.	H. N. Conklin	484	463	146.0	35.8	12.0	1	1878	New Baltimore, N. Y	Hartford, Conn.
95077		Sch.	H. P. Barnes	22	21	56.6	19.9	4.9	2	1870	Rehobeth, Md	Newport News, Va.
95095		Sch.	H. P. Barnes	39	29	57.8	20.5	5.5	2	1870	Baltimore, Md	Baltimore, Md.
96282		Sch.	H. P. Brown	10	8	45.0	13.5	3.3	1	1894	Avon, N. C	Elizabeth City, N. C.
11223		Sch.	H. S. Boynton	86	82	74.0	21.6	9.5	3	1858	Trenton, Me	Rockport, Me.
96536		Slp.	H. S. Dulany	8	8	39.5	14.5	4.4	5	1897	Chesconnessex, Va	Crisfield, Md.
95792	K.C.H.V.	Sch.	H. S. Lanfair	402	346	138.0	32.7	10.0	7	1884	Baltimore, Md	Tuckerton, N. J.
96193		Sch.	H. S. Morgan	18	17	53.0	16.1	4.4	5	1892	Rockhall, Md	Newport News, Va.
95587		Sch.	H. T. Beacham	41	39	65.0	20.0	5.5	2	1880	Baltimore, Md	Baltimore, Md.
11764	J. B. R. T.	Sch.	H. T. Hedges	239	227	104.7	28.1	8.1	6	1868	Wilmington, Del	Sag Harbor, N. Y.
95122		Sch.	H. V. Duryea	53	50	72.0	22.2	5.0	3	1871	Nyack, N. Y	Port Jefferson, N. Y.
96380		Sch.	H. Hansel Tyler	5	5	39.2	13.3	2.6	4	1896	Fishing Creek, Md	Crisfield, Md.
96092		Sch.	H. J. E. Levy	17	16	54.2	20.1	4.0	2	1890	New Orleans, La	Gulfport, Miss.
200458		Sch.	H. & V. Royal	17	14	47.0	14.7	3.9	2	1903	Lockwood Folly, N. C	Wilmington, N. C.
96328	K.M.R.P.	*Sch.	Hackensack	875	791	192.0	34.7	16.4	3	1896	Noank, Conn	New York, N. Y.
96222		Ywl.y.	Hadassah	8	7	38.4	9.6	8.2	3	1893	Bristol, R. I	Mount Desert Ferry, Me.
95738		Sch.	Haddie	32	22	57.0	20.4	4.9	2	1883	Goshen, N. J	Elizabeth City, N. C.
96537		Sch.	Haddie Blanch	15	12	46.4	14.2	3.5	1	1901	Southport, N. C	Charleston, S. C.
96107		Slp.	Ha-Ha	7	6	25.9	12.5	4.0	0	1889	Harwich, Mass	Hyannis, Mass.
95668	J. V. R. C.	Sch.	Halcyon	293	278	133.2	32.0	10.0	7	1881	Eureka, Cal	San Francisco, Cal.
95961		Sch.	Halcyon	27	26	52.4	14.8	5.9	5	1888	Essex, Mass	Pensacola, Fla.
96128		Slp. y.	Halcyon	6	6	27.8	11.0	4.8	0	1887	Newport, R. I	Newport, R. I.
96188		Slp.	Halcyon	6	6	30.9	13.0	2.9	1	1885	Amityville, N. Y	Patchogue, N. Y.
96341		Sch. y.	Halcyon	12	12	29.7	12.4	8.2	2	1896	Seattle, Wash	Seattle, Wash.
201000		Ywl.y.	Halcyon	17	17	42.0	13.0	5.8	3	1904	East Boothbay, Me	Salem, Mass.
204035		Sch.	Halcyon	12	10	41.0	12.0	4.8	3	1907	Dias Creek, N. J	Bridgeton, N. J.
96682		Sch.	Halcyone	10	10	44.0	12.8	2.7	1	1903	Morehead City, N. C	Beaufort, N. C.
11616		Slp.	Half Moon	41	39	47.0	21.0	6.6	1	1853	New York, N. Y	New York, N. Y.
95260		*Sch.	Halsted	496	471	171.1	33.4	12.4	6	1873	Little Sturgeon, Wis	Chicago, Ill.
96131		Sch.	Hallie K	10	9	53.0	15.6	4.0	6	1891	Solomons, Md	Annapolis, Md.
96587		Slp.	Hambleton	7	7	38.1	13.9	2.6	5	1901	St. Michaels, Md	Baltimore, Md.
11879		Sch.	Hamlet	26	24	49.0	17.5	4.8	3	1867	Bellport, N. Y	Greenport, N. Y.
96069		Sch.	Hamlet	13	9	56.0	14.5	3.3	3	1890	Fishing Island, Md	Elizabeth City, N. C.
96319	K.M.N.H.	*Sch.	Hammond	693	613	173.2	35.0	14.2	3	1895	Noank, Conn	Philadelphia, Pa.
96490	K. P. T. F.	*Sch.	Hampshire	830	735	185.5	35.3	16.4	3	1900	Bath, Me	Do.
11908		Sch.	Hampton	28	20	53.0	17.0	5.0	8	1855	Somerset County, Md	Bridgeton, N. J.
95535		Sch.	Hampton	8	7	52.0	8.0	3.0	2	1878	Lancaster, Va	Newport News, Va.
95008	J. H. C. K.	Bkn.	Hancock	412	348	121.5	29.5	11.6	8	1869	Bucksport, Me	Boston, Mass.
95283		*Sch.	Handy Boy	26	25	61.0	17.2	3.0	0	1874	Harrison, Mich	Duluth, Minn.
96100		Sch.	Hannah	5	5	35.0	10.6	3.3	1	1891	Smyrna, N. C	Beaufort, N. C.
95058		Sch.	Hannah Coomer	95	90	82.3	22.8	8.0	3	1870	East Boston, Mass	Bucksport, Me.
95439		Slp.	Hannah D	13	8	39.7	14.8	4.6	1	1875	Glenwood, N. Y	Cape Charles, Va.
11333		Sch.	Hannah Grant	71	67	73.0	20.3	8.2	2	1847	Newburyport, Mass	Machias, Me.
95677		Sch.	Hannah M	7	6	34.3	11.6	2.6	1	1882	English Creek, N. J	Somers Point, N. J.
96422		Slp.	Hannah M	14	13	50.0	16.3	3.2	1	1898	New Gretna, N. J	Tuckerton, N. J.
96162		Sch.	Hannah Mulford	18	11	44.4	16.4	5.0	4	1892	Dividing Creek, N. J	Bridgeton, N. J.
95150		Sch.	Hannah E. Brown	97	92	98.0	27.1	8.1	4	1871	Newburgh, N. Y	New York, N. Y.
95810	K. C. N. V.	Sch.	Hannah F. Carlton	225	189	103.3	30.0	10.6	5	1884	Pembroke, Me	Bangor, Me.
95186		Sch.	Hannah and Ida	29	27	61.5	20.1	5.2	6	1872	Mauricetown, N. J	Bridgeton, N. J.
96257		Slp.	Hannie B. Gibson	14	8	37.3	15.8	3.1	4	1893	Port Norris, N. J	Do.
202244		Sch.	Happy Home	11	9	42.5	14.0	3.6	2	1905	Raber, Mich	Marquette, Mich.
202425		Cat.	Happy Jack	5	5	23.7	11.3	3.7	0	1905	Osterville, Mass	Falmouth, Mass.
95315	J. Q. B. H.	Sch.	Harbeson Hickman	440	418	140.5	32.0	15.0	7	1874	Milford, Del	Norfolk, Va.
95916	K. D. S. L.	Sch. y.	Harbinger	45	43	67.8	19.3	7.9	3	1884	South Boston, Mass	Rochester, N. Y.
203227		Slp.	Har-Ru-Al	17	17	37.6	8.8	3.1	1	1906	Clayton, N. Y	Cape Vincent, N. Y.
201379		*Slp.	Hard Times	6	5	32.0	13.0	2.2	2	1904	Matagorda, Tex	Port Lavaca, Tex.
11099		Slp.	Hardscrabble	46	43	57.0	20.4	5.7	2	1850	Quincy, Mass	Boston, Mass.
95234		Sch.	Harford Belle	35	25	63.0	21.2	5.2	10	1873	Baltimore, Md	Bridgeton, N. J.
96116	K. J. P. N.	Sch.	Harland W. Huston	180	171	125.2	23.6	7.4	4	1891	Bethel, Del	Elizabeth City, N. C.
11445		Slp.	Harmon Simes	12	12	40.0	18.0	4.0	1	1866	Staten Island, N. Y	New York, N. Y.
200484		Sch.	Harmony	119	80	99.5	24.6	11.6	22	1903	Essex, Mass	Boston, Mass.
201429		Slp.	Harmony	7	7	33.0	10.0	5.4	1	1901	Gouldsboro, Me	Castine, Me.
96114		*Sch.	Harold	718	682	190.0	34.0	13.0	6	1891	West Bay City, Mich	Chicago, Ill.
201926		Slp.	Harold	13	8	40.3	13.6	5.3	2	1905	East Machias, Me	Lubec, Me.
110554	J. W. N. C.	Sch.	[1] Harold Blekum	192	185	112.5	30.5	8.9	6	1882	Eureka, Cal	Seattle, Wash.
96529		Slp.	Harold Clark	10	5	43.0	14.7	3.0	1	1900	Belhaven, N. C	Newbern, N. C.
96119		Slp. y.	Harold E	6	6	24.9	12.4	3.8	0	1891	Orleans, Mass	Boston, Mass.
95730	J. W. R. V.	Sch.	Harold B. Cousens	379	360	139.0	34.0	11.6	6	1882	Boston, Mass	Do.
95768	K. B. P. L.	Sch.	Harold C. Beecher	363	306	127.0	33.0	12.4	6	1883	Madison, Conn	New York, N. Y.
96248	K. L. S. R.	Sch.	Harold J. McCarty	312	251	133.1	31.8	9.1	7	1893	Bath, Me	Bath, Me.
96043	K. H. P. M.	Sch.	Harold L. Berry	119	13	87.4	26.3	6.9	4	1890	Georgetown, Me	Do.
95215		Slp.	Harp	13	12	37.6	16.0	4.0	2	1873	Darien, Conn	Bridgeport, Conn.

[1] Formerly schooner Ruby A. Cousins.

Digitized by Google

Merchant SAILING Vessels of the United States—Continued.

Official No.	Signal letters.	Rig.	Name of vessel.	Gross tonnage.	Net tonnage.	Length.	Breadth.	Depth.	Crew.	When built.	Where built.	Home port (where permanent document issues).
						Feet.	Feet.	Feet.				
95498		Slp.	Harp	5	5	30.4	11.2	2.4	1	1877	Norfolk, Va	Elizabeth City, N. C.
96183		Spl. y.	†Harpoon	28	27	52.1	16.3	7.5	3	1891	Salem, Mass	Boston, Mass.
95550		Sch.	Harrie M. Young	12	11	37.5	12.7	4.7	2	1879	Kennebunk, Me	Gloucester, Mass.
96043		Slp.	Harrie and Georgie	5	5	33.0	11.0	5.8	1	1890	Friendship, Me	Deer Isle, Me.
95577		Slp.	Harriet	8	8	34.0	13.8	3.6	2	1879	Islip, N. Y	Southwest Harbor, Me.
96359		Cat.	Harriet	5	5	26.4	12.0	3.3	1	1891	Cape May, N. J	Bridgeton, N. J.
96011		Slp.	Harriet C	10	9	33.0	12.8	4.0	1	1889	Keyport, N. J	New York, N. Y.
95504	J. S. T. H.	Bg.	Harriet G	252	188	130.2	28.0	10.5	23	1878	Norfolk, Va	San Francisco, Cal.
95061		Sch.	Harriet Howarth	41	39	62.2	20.7	6.6	8	1870	Somerset County, Md	Crisfield, Md.
11273		Sch.	Harriet Rogers	56	54	64.7	21.1	6.3	2	1846	Freeport, Me	Belfast, Me.
11784		Slp.	Harriet Smith	27	26	52.0	18.0	6.0	8	1861	Islip, N. Y	Tappahannock, Va.
96651		*Slp.	Harriet B. Sheibler	25	13	49.0	17.6	3.7	1	1902	Pittston, Me	Bath, Me.
95832	K. C. T. S.	Sch.	Harriet C. Kerlin	517	458	143.0	35.0	14.7	7	1884	Leesburg, N. J	Newport, R. I.
96161	K. L. F. N.	Sch.	Harriet C. Whitehead	222	211	119.6	31.3	8.0	4	1892	Waterford, Conn	Providence, R. I.
95062		Sch.	Harriet E. Ford	50	47	69.2	22.2	7.0	3	1870	Somerset County, Md	Tappahannock, Va.
95224		Sch.	Harriet H. Lippincott	27	17	50.5	18.5	5.2	6	1873	Salem, N. J	Bridgeton, N. J.
11295		Sch.	Harriet P. Ely	62	58	70.6	23.5	5.9	3	1862	Norwalk, Conn	Baltimore, Md.
202715	K. V. D. S.	Sch.	Harrison T. Beacham	299	266	143.0	29.0	9.0	5	1905	Baltimore, Md	Do.
95280		Slp.	Harrison T. Smith	10	10	42.8	13.0	3.0	1	1873	Islip, N. Y	Perth Amboy, N. J.
95426		Sch.	Harry	24	23	52.0	19.0	3.5	1	1876	San Francisco, Cal	San Francisco, Cal.
96640		Sch.	Harry	19	19	47.0	18.2	2.9	1	1902	Smiths Point, Tex	Galveston, Tex.
96471		Slp.	Harry Anderson	8	8	44.3	15.2	3.1	5	1899	Deals Island, Md	Crisfield, Md.
96604		Slp.	Harry C	6	6	36.2	13.5	3.3	2	1901	Mearsville, Va	Newport News, Va.
96457		Slp.	Harry Collins	10	8	33.0	15.7	3.9	3	1899	Charleston, S. C	Charleston, S. C.
203475		*Sch.	Harry E	33	21	63.7	20.7	4.0	3	1906	Madisonville, La	New Orleans, La.
96581		Slp.	Harry Ford	9	8	41.0	15.7	4.4	5	1901	Crisfield, Md	Crisfield, Md.
96281		Sch.	Harry Lay	9	9	37.0	14.2	3.4	2	1894	Fowl River, Ala	Mobile, Ala.
96108		Slp.	Harry Marsh	13	12	39.2	15.1	4.3	1	1891	Charleston, S. C	Charleston, S. C.
95614	J. T. W. P.	Sch.	Harry Messer	627	551	153.7	35.5	15.8	7	1890	Bath, Me	Boston, Mass.
95101	J. K. S. M.	*Sch.	Harry Morse	1,365	1,241	198.2	37.5	23.8	15	1871	....do	Port Arthur, Tex.
95160		Slp.	Harry Mortimer	12	12	37.7	15.4	4.2	1	1871	Bayshore, N. Y	Newport News, Va.
95715	J. W. L. P.	Sch.	Harry Prescott	433	411	140.0	34.0	11.6	6	1882	Bath, Me	New Haven, Conn.
95923		Sch.	Harry Young	6	6	34.0	10.6	4.2	1	1885	Petersburg, N. J	Somers Point, N. J.
96561		Sch.	Harry A. Nickerson	133	83	107.6	24.5	10.8	19	1901	East Boothbay, Me	Gloucester, Mass.
95721		Sch.	Harry C. Brown	18	11	58.6	15.8	4.4	2	1882	Crisfield, Md	Cape Charles, Va.
95746		Sch.	Harry C. Chester	75	71	74.7	23.0	6.9	2	1883	East Machias, Me	Boston, Mass.
95055	J. K. D. P.	Sch.	Harry C. Shepherd	213	203	108.6	29.8	8.7	5	1870	Mays Landing, N. J	Somers Point, N. J.
96628		Slp.	Harry D. Cook	8	8	41.4	14.7	3.4	4	1902	Oriole, Md	Crisfield, Md.
95369		Slp.	Harry D. Hazard	5	5	29.0	11.5	3.0	0	1872	Patchogue, N. Y	Patchogue, N. Y.
96597	K. R. L. P.	Sch.	Harry K. Fooks	276	249	131.0	28.2	9.2	6	1902	Bethel, Del	New Orleans, La.
96622	K. R. S. F.	Sch.	Harry L. Fenner	138	116	95.6	23.6	8.1	3	1902	Noank, Conn	Providence, R. I.
96642	K. R. W. L.	Sch.	Harry T. Hayward	1,203	1,020	190.0	40.0	19.4	7	1902	Thomaston, Me	Boston, Mass.
96077	K. H. Q. L.	Sch.	Harry W. Haynes	295	250	129.3	31.0	9.8	7	1890	Ellsworth, Me	Ellsworth, Me.
96211		Sch.	Harry and Charlie	15	9	42.0	16.2	4.7	5	1893	Leesburg, N. J	Bridgeton, N. J.
96593		Slp.	Harry and Ralph	11	6	37.8	14.2	3.7	3	1901	Greenwich, N. J	Camden, N. J.
96213		Sch.	Harry and Willie	14	8	39.6	15.7	4.0	4	1893	Leesburg, N. J	Bridgeton, N. J.
96139	K. L. B. M.	Sch.	Harvard	112	76	95.4	23.6	10.4	16	1891	Essex, Mass	Gloucester, Mass.
115975	K. C. D. G.	Bk.	[1] Harvard	1,603	1,435	218.7	39.9	24.2	14	1884	Brunswick, Me	Boston, Mass.
95010		Slp.	Harvest	51	51	61.0	23.0	6.3	0	1839	Mamaroneck, N. Y	New York, N. Y.
96557		Sch.	Harvest Home	9	7	45.2	11.9	3.4	1	1901	Laban, Va	Newport News, Va.
11674		Sch.	Harvest Queen	32	30	56.0	21.2	4.0	1	1861	San Francisco, Cal	San Francisco, Cal.
95084	J. K. P. M.	Bk.	[2] Harvester	754	716	156.6	32.7	19.9	16	1871	Newburyport, Mass	Port Townsend, Wash.
95819		Sch.	Harvester	80	76	75.3	23.5	6.9	3	1884	Jonesboro, Me	Vinalhaven, Me.
96189	K. L. J. P.	Sch.	Harvester	106	76	90.4	23.6	9.6	17	1892	Essex, Mass	Provincetown, Mass.
95976		Slp.	Harvey M	5	5	28.0	11.5	3.2	1	1887	Glenwood, N. Y	Bridgeport, Conn.
95912		Sch.	Harvey Ransom	28	27	59.0	16.4	5.3	1	1887	South Haven, Mich	Milwaukee, Wis.
96463		Slp.	Harvey A. Parks	8	8	42.0	16.0	2.8	4	1899	Holland Island, Md	Crisfield, Md.
201549	K. T. M. N.	Sch.	Harwood Palmer	2,885	2,400	301.7	46.3	27.8	10	1904	Waldoboro, Me	Boston, Mass.
96288		Slp.	Haskell W. Gray	6	6	31.6	9.6	4.6	3	1895	Brooksville, Me	Deer Isle, Me.
95125		Sch.	Hastings	84	62	86.4	24.7	6.1	3	1871	Kennebunk, Me	Rockland, Me.
11477	H. K. D. B.	*Sch.	Hatteras	788	754	171.5	33.5	18.8	3	1865	Brooklyn, N. Y	New York, N. Y.
200209		Sch.	Hatteras	78	50	85.5	21.4	9.8	6	1903	Essex, Mass	Galveston, Tex.
95175		Slp.	Hattie	6	5	31.0	12.1	3.4	1	1872	Philadelphia, Pa	Somers Point, N. J.
95204		Sch.	Hattie	400	380	165.2	30.0	11.0	6	1873	Marine City, Mich	Cleveland, Ohio.
95907		Slp.	Hattie	7	7	27.9	11.8	4.1	1	1887	Brooklyn, N. Y	Rockport, Me.
96067		Sch.	Hattie	20	19	46.9	14.7	3.8	1	1890	Erin, Mich	Detroit, Mich.
96263		Slp.	Hattie	6	6	24.6	9.5	4.0	1	1894	Ballard, Wash	Seattle, Wash.
96395		Slp.	Hattie	8	8	39.5	12.1	3.0	2	1898	Havre de Grace, Md	Baltimore, Md.
96683	K. S. L. P.	*Sch.	Hattie	1,286	1,163	230.3	39.0	17.3	4	1903	Bath, Me	Do.
95657		Sch.	Hattie Alma	28	27	67.5	17.6	5.2	5	1881	Somerset County, Md	Do.
95795		Slp.	Hattie B	11	7	37.6	13.7	3.7	3	1884	Bridgeboro, N. J	Bridgeton, N. J.
95962		Slp.	Hattie B	8	8	33.7	14.0	4.6	1	1888	Hyannis, Mass	Hyannis, Mass.
95955		Slp.	Hattie Bell	5	5	28.8	13.2	3.1	2	1873	Canoe Place, N. Y	Greenport, N. Y.
95242		Sch.	Hattie Chevalier	38	36	59.6	21.0	4.7	3	1873	Cold Spring, N. Y	New York, N. Y.
95827		Sch.	Hattie Duncan	9	9	52.6	14.8	2.6	4	1884	Holland Point, Md	Crisfield, Md.
95815	K. C. P. M.	Sch.	Hattie Dunn	435	365	145.1	35.1	11.6	7	1884	Thomaston, Me	Thomaston, Me.
96346		Slp.	Hattie Elizabeth	7	5	37.2	12.6	3.1	1	1896	Marion, Md	Annapolis, Md.

[1] Formerly ship Sam Skolfield, 2d.

[2] Formerly {a bark Harvester. b British bark Harvester.

† Composite.

Digitized by Google

MERCHANT **SAILING** VESSELS OF THE UNITED STATES—Continued.

Official No.	Signal letters.	Rig.	Name of vessel.	Gross tonnage.	Net tonnage.	Length.	Breadth.	Depth.	Crew.	When built.	Where built.	Home port (where permanent document issues).
						Feet.	Feet.	Feet.				
95627	.....	Sch.	Hattie Estelle	17	16	55.0	15.4	4.2	4	1880	St. Michaels, Md	Baltimore, Md.
96650	.....	Slp.	Hattie Frances	7	7	32.9	10.8	5.3	2	1902	Deer Isle, Me	Deer Isle, Me.
95085	.....	Sch.	Hattie Hall	29	27	51.2	18.5	5.2	4	1871	Newtown, Md	Bridgeton, N. J.
120117	.....	Sch.	[1] Hattie Hutt	230	186	127.2	26.4	9.3	5	1873	Saugatuck, Mich	Milwaukee, Wis.
95159	.....	Slp.	Hattie J	5	5	32.5	12.2	2.8	1	1872	Sayville, N. Y	Bridgeport, Conn.
95225	.....	Slp.	Hattie Jenks	10	6	41.0	13.4	3.7	3	1873	Port Washington, N. Y	Bridgeton, N. J.
96360	.....	Cat.	Hattie L	5	5	26.5	12.0	2.9	2	1895	Cape May, N. J	Do.
11557	.....	Sch.	Hattie Lewis	50	48	60.2	21.8	5.1	3	1864	Guilford, Conn	Southwest Harbor, Me.
96382	.....	Slp.	Hattie Lloyd	11	11	48.0	16.0	3.5	2	1897	Whitehaven, Md	Annapolis, Md.
95593	.....	Slp.	Hattie Lulu	6	6	29.6	12.3	3.1	1	1880	Glenwood, N. Y	Bridgeport, Conn.
96297	.....	Sch.	Hattie Loring	55	46	64.7	20.0	7.5	2	1895	Gouldsboro, Me	Machias, Me.
96644	.....	Slp.	Hattie Nelson	6	6	37.0	13.2	3.2	5	1902	Fruitland, Md	Bridgeton, N. J.
95635	J. V. F. R.	Sch.	Hattie Nickerson	172	163	112.0	23.0	9.7	4	1881	Dennisville, N. J	Baltimore, Md.
96375	.....	Cat.	Hattie S	5	5	27.6	11.9	3.0	1	1894	Amityville, N. Y	Patchogue, N. Y.
96641	.....	Slp.	Hattie S	7	5	37.0	13.0	3.0	2	1902	Bushy, Va	Tappahannock, Va.
95169	.....	Sch.	Hattie Stark	68	64	76.0	23.3	6.1	3	1872	Baltimore, Md	Crisfield, Md.
95817	.....	Sch.	Hattie Washington	20	19	49.3	16.3	4.5	6	1884	Sharptown, Md	Do.
11609	.....	Sch.	Hattie Wells	376	357	164.5	28.0	11.0	6	1867	Port Huron, Mich	Port Huron, Mich.
96047	.....	Sch.	Hattie White	28	26	56.5	18.6	5.3	3	1890	Rock Creek, Md	Baltimore, Md.
96320	K. M. N. R.	*Sch.	Hattie A. Heckman	105	72	90.0	24.6	10.0	16	1895	Essex, Mass	Gloucester, Mass.
95358	.....	Sch.	Hattie A. McMaster	28	26	55.7	18.7	4.7	2	1875	Worcester County, Md	Norfolk, Va.
95993	.....	Slp.	Hattie A. Peterson	8	5	35.0	12.0	3.7	1	1889	Cape Hatteras, N. C	Newbern, N. C.
11844	.....	Slp.	Hattie A. Wallace	21	20	44.5	17.7	4.4	2	1867	Setauket, N. Y	New Haven, Conn.
96550	.....	*Slp.	Hattie B. Hovey	25	18	49.4	17.6	3.8	2	1901	Pittston, Me	Bath, Me.
95947	.....	Sch.	Hattie B. Robbins	18	11	49.1	16.7	4.3	5	1888	Port Norris, N. J	Bridgeton, N. J.
202508	.....	Slp.	Hattie C. Laird	13	9	46.0	15.0	3.2	1	1905	Pocomoke City, Md	Cape Charles, Va.
96145	K. L. C. V.	Sch.	Hattie C. Luce	335	277	136.5	30.5	12.4	6	1892	Rockport, Me	Rockport, Me.
22061	.....	Sch.	[2] Hattie C. Wheatley	63	60	79.0	23.5	5.0	3	1855	Dorchester County, Md	Baltimore, Md.
95312	J. P. W. S.	Sch.	Hattie E. Giles	134	128	110.5	23.7	7.5	5	1874	Lewisville, Del	Do.
95238	J. N. L. R.	Sch.	Hattie E. King	286	232	115.0	28.8	9.0	5	1873	Calais, Me	New York, N. Y.
96427	.....	Slp.	Hattie E. Travers	7	7	41.0	14.0	2.8	5	1898	Hoopers Island, Md	Baltimore, Md.
95880	.....	Slp.	Hattie F. Burcham	6	6	29.3	12.7	3.3	1	1886	Patchogue, N. Y	Patchogue, N. Y.
95931	.....	Sch.	Hattie F. Knowlton	36	34	64.5	17.6	6.6	7	1887	Essex, Mass	Boston, Mass.
95749	K. B. F. W.	Sch.	Hattie H. Barbour	301	266	121.5	32.5	11.6	5	1883	Brewer, Me	Bangor, Me.
95396	.....	Slp.	Hattie J. Bradshaw	13	13	44.5	15.0	4.4	5	1875	Newton, Md	Newport News, Va.
96191	.....	Slp.	Hattie J. Durham	6	6	34.8	12.8	2.9	1	1892	Norfolk, Va	Norfolk, Va.
95862	.....	Sch.	Hattie L. Duncan	9	7	56.6	13.3	3.2	2	1885	Tilghmans Island, Md	Baltimore, Md.
95433	.....	Sch.	Hattie L. Gray	6	6	32.8	11.1	4.0	3	1876	Deer Isle, Me	Deer Isle, Me.
95473	.....	Slp.	Hattie L. Negus	15	14	43.4	15.0	4.3	1	1877	Glenwood, N. Y	Cold Spring, N. Y.
96292	.....	Sch.	Hattie L. Trask	74	48	82.0	22.2	8.5	15	1895	Essex, Mass	Gloucester, Mass.
96118	K. J. Q. M.	Sch.	Hattie M. Graham	140	105	108.3	24.3	11.0	17	1891	....do	Do.
96129	K. J. S. F	Sch.	Hattie P. Simpson	1,295	1,177	210.2	41.4	21.6	9	1891	Waldoboro, Me	Boston, Mass.
95551	.....	Sch.	Hattie R. Johnson	29	18	56.4	18.5	5.1	5	1879	Bridgeton, N. J	Bridgeton, N. J.
95934	.....	Slp.	Hattie W. Mills	14	7	42.7	15.4	4.3	4	1887	Cape May, N. J	Do.
96595	.....	Slp.	Hattie and Eliza	11	11	33.1	12.4	6.4	2	1901	Friendship, Me	Boothbay, Me.
95626	.....	Sch.	Hattie and Frances	28	26	53.3	17.4	5.5	9	1880	Madison, Md	Tappahannock, Va.
95818	K. C. Q. S.	Sch.	Hattie and Lottie	101	96	85.0	22.6	8.7	8	1884	Essex, Mass	Providence, R. I.
96066	.....	Slp.	Havana	5	5	26.4	10.5	4.2	3	1890	Key West, Fla	Key West, Fla.
96535	K. Q. N. C.	*Sch.	Havana	1,617	1,464	245.4	43.3	19.3	5	1900	Bath, Me	Fall River, Mass.
96314	K. M. J. V.	*Sch.	Haverford	678	644	176.4	35.0	14.2	2	1895	Noank, Conn	Perth Amboy, N. J.
95494	J. S. P. K.	Bg.	Havilah	533	461	136.5	31.3	17.3	8	1877	Bangor, Me	New York, N. Y.
96659	K. S. F. B.	Bkn.	[3] HAWAII	1,085	923	195.7	42.3	17.9	13	1900	Dumbarton, Scotland	San Francisco, Cal.
96496	K. P. W. R.	Shp.	[4] HAWAIIAN ISLES	2,148	1,974	270.0	43.1	23.6	23	1892	Glasgow, Scotland	Do.
96110	.....	Slp. y.	Hawk	7	7	35.2	11.5	5.4	2	1890	South Boston, Mass	Kennebunk, Me.
96565	.....	Slp.	Hawk	6	5	39.0	12.0	2.8	1	1901	Port Haywood, Va	Cape Charles, Va.
202549	.....	Slp.	Hawk	6	6	30.3	14.5	3.2	1	1905	Valona, Ga	Brunswick, Ga.
96242	.....	Sch. y.	Hawthorne	29	28	63.4	14.8	7.4	3	1893	Benton Harbor, Mich	Chicago, Ill.
95434	J. R. V. C.	Bk.	Haydn Brown	864	769	162.0	34.9	19.8	11	1876	Newburyport, Mass	Seattle, Wash.
11115	.....	Sch.	Haze	56	53	74.1	19.3	7.0	6	1853	New York, N. Y	Key West, Fla.
11746	.....	Sch.	Haze	51	48	63.9	25.0	4.9	3	1862	Petersburg, N. Y	Bridgeport, Conn.
95066	.....	Slp.	Haze	6	6	34.5	13.6	3.8	1	1870	Yorktown, Va	Norfolk, Va.
95415	.....	Slp.	Haze	8	8	29.3	13.5	3.9	1	1876	Noank, Conn	Providence, R. I.
95929	.....	Slp.	Haze	6	6	32.4	12.0	2.9	1	1887	Smiths Landing, N. J	Somers Point, N. J.
96071	.....	Sch.	Haze	10	10	44.4	12.5	2.7	1	1890	East River, Conn	Newbern, N. C.
96196	.....	Sch.	Hazel	10	9	59.6	16.7	2.0	4	1892	Tilghmans Island, Md	Crisfield, Md.
96327	.....	Cat.	Hazel	11	11	31.8	13.4	4.0	0	1893	Newport, R. I	Newport, R. I.
96441	.....	Cat.	Hazel	5	5	23.4	11.2	3.6	1	1899	Osterville, Mass	Chatham, Mass.
200292	.....	Sch.	Hazel	21	14	54.8	18.9	4.1	4	1903	Delisle, Miss	Gulfport, Miss.
96238	.....	Slp.	Hazel B	9	9	30.2	13.0	4.8	3	1893	Westport, Me	Portland, Me.
96137	K. L. B. D.	Sch.	Hazel Dell	157	112	93.8	28.4	8.5	4	1891	East Bluehill, Me	Castine, Me.
96599	.....	Slp.	Hazel May	8	6	40.2	12.6	4.0	3	1901	Willis Wharf, Va	Chincoteague, Va.
96519	.....	Sch.	Hazel P. Hawkins	9	5	44.3	12.0	2.8	1	1900	Morehead City, N. C	Beaufort, N. C.
200668	.....	Sch.	Hazel R. Hines	121	79	101.0	25.0	10.8	18	1904	Essex, Mass	Gloucester, Mass.
96343	.....	Sch.	Hazel and Marion	5	5	43.3	10.0	2.8	4	1893	Tilghmans Island, Md	Baltimore, Md.
95892	.....	Sch.	Hazellean	10	9	51.4	14.2	2.8	2	1886	Somerset County, Md	Annapolis, Md.
96250	.....	Ywl.	Heartsease	18	17	48.0	14.8	3.9	8	1882	Roslyn, N. Y	Key West, Fla.
11372	.....	Slp.	Hebe	65	62	63.0	26.4	7.0	1	1864	Mystic, Conn	New York, N. Y.
95274	.....	Sch.	Heckla	46	43	62.5	22.0	4.6	1	1874	San Francisco, Cal	San Francisco, Cal.

[1] Formerly schooner F. B. Stockbridge.
[2] Formerly schooner Sebastapol.
[3] Formerly Chilean bark Hawaii.
[4] Formerly Hawaiian ship Hawaiian Isles.

Digitized by Google

MERCHANT **SAILING** VESSELS OF THE UNITED STATES—Continued.

Official No.	Signal letters.	Rig.	Name of vessel.	Gross tonnage.	Net tonnage.	Length.	Breadth.	Depth.	Crew.	When built.	Where built.	Home port (where permanent document issues).
						Feet.	*Feet.*	*Feet.*				
95486	J.S.M.K.	Bk.	Hecla	1,529	1,435	210.5	40.2	24.3	15	1877	Bath, Me	San Francisco, Cal.
95925		Sch.	Hector	5	5	26.5	10.3	4.0	3	1887	Ellsworth, Me	Deer Isle, Me.
96049		Slp.	Hector	6	6	29.5	11.8	4.4	1	1888	Bristol, Me	Mount Desert Ferry, Me.
120705	K.V.H.B.	Sch. y.	[1]Helemeta	49	47	67.0	19.6	8.9	4	1888	Boston, Mass	New York, N. Y.
11328	H.J.V.G.	Sch.	Helen	149	122	97.9	27.7	8.0	3	1864	New Bedford, Mass	Rockland, Me.
95262		Slp.	Helen	13	12	49.8	13.1	2.7	6	1874	Charlestown, Md	Baltimore, Md.
95457		Sch.	Helen	6	6	35.8	11.3	3.6	1	1876	Towncreek, Md	Norfolk, Va.
95647		Sch.	Helen	40	29	57.5	20.3	5.3	6	1881	Cambridge, Md	Baltimore, Md.
95767		Slp.	Helen	7	6	28.0	11.4	3.7	2	1883	Noank, Conn	Bridgeport, Conn.
96165		Sch.	Helen	29	27	45.6	17.2	6.5	2	1892	Seattle, Wash	Seattle, Wash.
96173		Slp. y.	Helen	16	15	34.1	12.7	6.3	1	1880	East Boston, Mass	New York, N. Y.
96552		Sch.	Helen	15	9	37.0	15.0	5.5	3	1901	Sausalito, Cal	San Francisco, Cal.
96573		Slp. y.	Helen	8	8	33.8	10.4	4.2	2	1901	New York, N. Y	Boston, Mass.
96627		Slp.	Helen	7	7	35.0	11.7	3.0	1	1902	Atlantic City, N. J	Somers Point, N. J.
96633		Sch.	Helen	7	7	40.8	12.3	2.6	1	1902	Marshallberg, N. C	Newbern, N. C.
96671		Sch.	Helen	10	10	42.7	12.4	3.1	2	1903	St. Petersburg, Fla	Tampa, Fla.
200521		Slp.	Helen	9	8	32.5	15.5	3.2	2	1903	Dawfuskie Island, S. C	Beaufort, S. C.
96525		Slp.	Helen Barnes	8	8	41.5	14.4	3.8	5	1900	Hopewell, Md	Crisfield, Md.
95774		Sch.	Helen Gertrude	8	7	48.3	12.0	3.4	2	1883	Somerset County, Md	Baltimore, Md.
95054	J.K.C.P.	Sch.	Helen Hasbrouck	325	260	130.0	32.5	10.7	5	1870	Easthaven, Conn	New York, N Y.
11873		Slp.	Helen Hurd	12	7	38.5	14.6	3.6	3	1857	Greenport, N. Y	Bridgeton, N. J.
96289		Slp.	Helen M	5	5	25.9	9.1	4.7	0	1895	Penobscot, Me	Southwest Harbor, Me.
95659	J.V.M.N.	Sch.	Helen Montague	407	344	134.2	32.5	12.4	7	1881	Rockland, Me	Boston, Mass.
11291	H.J.T.L.	Sch.	Helen P	145	101	104.0	28.2	7.6	4	1864	East Haddam, Conn	Hartford, Conn.
96654		Slp.	Helen Roe	6	6	37.0	13.0	2.8	2	1902	Bellevue, Md	Baltimore, Md.
95472		Slp.	Helen Roxy	12	8	38.6	19.9	3.8	1	1877	Branford, Conn	Elizabeth City, N. C.
96243		Sch.	Helen Story	58	33	73.6	20.0	7.6	10	1893	Essex, Mass	Galveston, Tex.
200579	K.S.T.W.	Sch.	Helen Thomas	1,470	1,153	212.6	40.7	20.0	12	1903	Thomaston, Me	Thomaston, Me.
95109		Sch.	Helen Tre	11	10	37.0	12.9	4.9	2	1860	Bristol, Me	Eastport, Me.
96520		Sch.	Helen Windsor	18	18	61.2	16.9	4.5	2	1900	Oriole, Md	Cape Charles, Va.
11883		Sch.	Helen A. Brown	44	42	61.0	23.7	5.0	2	1866	Northport, N. Y	Cold Spring, N. Y.
80817	J.V.F.Q.	Bk.	[2]Helen A. Wyman	1,717	1,521	218.2	42.1	24.2	19	1881	Bath, Me	New York, N. Y.
96602		Sch.	Helen B. Thomas	76	48	94.2	21.6	9.2	17	1902	Essex, Mass	Boston, Mass.
201110	K.T.F.S.	Sch.	Helen E. Taft	1,197	949	197.6	41.6	20.4	9	1904	Thomaston, Me	Thomaston, Me.
96256		Slp.	Helen F. Leaming	15	9	37.1	15.6	4.1	3	1894	Cape May, N. J	Bridgeton, N. J.
90084	K.H.S.L.	Sch.	Helen F. Whittin	134	92	95.8	25.2	10.2	19	1890	Boothbay, Me	Gloucester, Mass.
203603		Sch.	Helen G. Justice	28	25	57.6	19.0	5.0	8	1906	Pocomoke City, Md	Baltimore, Md.
11777	J.D.L.T.	Sch.	Helen G. King	147	126	93.0	25.3	9.0	4	1867	Calais, Me	Calais, Me.
95777	K.B.T.J.	Sch.	Helen G. Moseley	566	502	146.1	34.3	16.5	7	1883	Belfast, Me	Boston, Mass.
96215		Sch.	Helen G. Wells	95	66	91.2	24.8	9.4	16	1893	Gloucester, Mass	Gloucester, Mass.
95658	J.V.M.H.	Sch.	Helen H. Benedict	770	697	164.6	35.1	16.8	9	1881	Bath, Me	New Haven, Conn.
200057		Sch.	Helen M. Fairland	74	59	70.0	23.6	6.0	3	1903	Milford, Del	Philadelphia, Pa.
11061		Sch.	Helen S. Barnes	60	57	68.8	22.3	6.4	2	1848	Westbrook, Conn	Castine, Me.
96482	K.P.R.J.	Sch.	Helen W. Martin	2,265	2,020	281.6	44.8	20.9	11	1900	Bath, Me	Bath, Me.
95790		Slp.	Helen Josephine Mansfield	13	12	36.5	14.6	3.8	2	1884	Norfolk County, Va	Norfolk, Va.
201055		Sch.	Helen and Alma	32	30	58.6	21.9	3.6	2	1904	Elizabeth City, N. C	Elizabeth City, N. C.
95906		Sch.	Helen and Sallie	16	11	41.5	16.6	4.3	4	1887	Estelville, N. J	Bridgeton, N. J.
95846		Slp.	Helena	27	25	54.6	18.5	3.2	2	1885	Alna, Me	Thomaston, Me.
96103		Slp.	Helena	9	8	35.0	12.5	5.8	3	1884	Waldoboro, Me	Gloucester, Mass.
96267		Cat.	Helena	5	5	24.0	11.0	3.3	0	1893	Osterville, Mass	Hyannis, Mass.
96273	K.M.B.L.	Sch.	Helena	184	161	110.4	29.5	8.5	4	1893	Bucksport, Me	New York, N. Y.
96381		Slp.	Helena	6	5	30.8	12.6	3.4	2	1894	Mount Pleasant, S. C	Charleston, S. C.
96510	K.Q.F.P.	Sch.	Helena	619	504	166.7	35.1	13.1	9	1900	Bath, Me	New York, N. Y.
96478		Sch.	Helena F	11	6	39.6	14.0	3.4	3	1899	Scranton, Miss	Gulfport, Miss.
96304	K.M.H.L.	Sch. y.	Helene	28	28	53.1	17.0	6.0	4	1895	Toms River, N. J	Rochester, N. Y.
96344		Slp.	Helene	5	5	30.5	12.4	3.2	1	1889	Middle Haddam, Conn	Bridgeport, Conn.
96480	K.P.Q.N.	Sch.	Helene	927	828	202.2	40.2	15.9	11	1899	Port Blakeley, Wash	Honolulu, Hawaii.
96229		Slp.	Helga Caroline	16	15	38.2	13.0	6.1	2	1893	Tacoma, Wash	Juneau, Alaska.
95213		*Sch.	Helvetia	793	753	204.5	35.6	13.8	7	1873	Tonawanda, N. Y	Chicago, Ill.
202235	K.T.W.P.	Sch.	Helvetia	499	424	157.4	36.2	12.8	6	1905	Rockland, Me	Rockland, Me.
95910		Slp.	Helyn	6	6	29.7	14.7	3.0	0	1887	Patchogue, N. Y	Patchogue, N. Y.
96225		Slp.	Hempstead	5	5	28.0	12.4	3.0	1	1889	do	Do.
95854		Sch.	Hendricks	9	8	43.3	13.9	3.4	1	1885	Pocomoke City, Md	Norfolk, Va.
11204		Slp.	Henrietta	8	8	30.0	13.0	3.0	4			Baltimore, Md.
11240		Sch.	Henrietta	33	33	54.0	16.3	7.4	0	1831	Essex, Mass	Southwest Harbor, Me.
11403		Sch.	Henrietta	36	34	58.0	20.8	4.6	3	1867	Westfield, N. Y	New York, N. Y.
11987		Slp.	Henrietta	44	42	66.6	19.7	4.7	3	1869	Brunswick, Me	Boston, Mass.
95822		Sch.	Henrietta	43	41	63.1	21.0	5.1	2	1884	Greatneck, N. Y	Patchogue, N. Y.
96413		Slp. y.	Henrietta	7	7	33.5	12.2	3.0	1	1898	Patchogue, N. Y	Do.
96436	K.N.V.W.	Sch. y.	Henrietta	19	19	52.8	12.3	5.0	2	1898	Anacortes, Wash	Seattle, Wash.
96533		Slp.	Henrietta	13	13	35.5	13.5	4.5	2	1900	Brooklyn, N. Y	Patchogue, N. Y.
96576		Sch.	Henrietta	7	7	35.0	10.4	4.0	1	1901	Jacksonville, Fla	St. Marys, Ga.
95785		Sch.	Henrietta Bach	44	32	66.5	22.0	5.7	3	1883	Cambridge, Md	Annapolis, Md.
95881		Slp.	Henrietta Bransford	7	7	30.2	13.0	3.4	1	1881	Patchogue, N. Y	Patchogue, N. Y.
13386		Sch.	[3]Henrietta C	25	15	48.6	18.5	5.2	4	1850	Southport, N. Y	Wilmington, Del.
95586		Sch.	Henrietta Collyer	58	55	77.5	22.6	5.1	2	1880	Nyack, N. Y	Port Jefferson, N. Y.
95748		Sch. y.	Henrietta Frances	77	73	85.5	23.5	7.5	14	1883	Cohasset, Mass	Philadelphia, Pa.

[1] Formerly schooner-yacht { a Friend. b Virgilda. c Kathelmina.

[2] Formerly ship William J. Rotch

[3] Formerly schooner Joshua Liviness.

Digitized by Google

MERCHANT **SAILING** VESSELS OF THE UNITED STATES—Continued.

Official No.	Signal letters.	Rig.	Name of vessel.	Gross tonnage.	Net tonnage.	Length.	Breadth.	Depth.	Crew.	When built.	Where built.	Home port (where permanent document issues).
						Feet.	*Feet.*	*Feet.*				
95040	.....	Slp.	Henrietta J	7	6	30.6	13.0	3.2	1	1870	Westcreek, N. J	Somers Point, N. J.
96306	.....	Sch.	Henrietta M	54	45	66.0	24.5	4.9	2	1895	South San Francisco, Cal.	San Francisco, Cal.
11821	J. D. G. F.	Sch.	Henrietta Simmons	228	217	112.4	28.7	9.1	4	1865	Leesburg, N. J	Portland, Me.
96134	.....	Sch.	Henrietta Tull	15	10	53.5	17.2	4.2	4	1891	Crisfield, Md	Bridgeton, N. J.
96298	K. M. H. D.	Sch.	Henrietta A. Whitney	217	186	115.5	28.4	8.1	4	1895	Ellsworth, Me	Ellsworth, Me.
95833	.....	Sch.	Henrietta C. Sharit	17	16	46.4	16.0	4.6	2	1884	Apalachicola, Fla	Apalachicola, Fla.
96455	.....	Sch.	Henrietta G. Martin	52	32	70.0	20.0	7.5	11	1899	Gloucester, Mass	Boston, Mass.
95781	K. B. V. H.	Sch.	Henrietta J. Powell	316	244	132.3	30.3	9.4	6	1883	Bath, Me	Gulfport, Miss.
96589	.....	Slp.	Henry B	7	7	36.1	14.2	2.7	5	1901	Cambridge, Md	Tappahannock, Va.
11158	.....	Sch.	Henry Chase	44	42	61.0	22.2	6.0	2	1838	Huntington, N. Y	Deer Isle, Me.
96053	K. H. F. P.	Sch.	Henry Clausen, jr	549	476	153.7	34.5	13.0	4	1890	Bath, Me	Bath, Me.
11562	.....	Sch.	Henry Clay	86	82	73.6	24.4	8.2	3	1838	Perth Amboy, N. J	Albany, N. Y.
96078	K. H. Q. N.	*Sch.	Henry Clay	841	824	186.5	35.0	16.0	3	1890	.....do	Philadelphia, Pa.
95678	.....	Sch.	Henry Cowles	94	89	79.5	23.4	7.4	2	1881	South Haven, Mich	Chicago, Ill.
200752	.....	Sch.	Henry Crocker	43	40	66.0	24.8	4.8	2	1904	Patchogue, N. Y	Patchogue, N. Y.
95814	K. C. P. J.	Sch.	Henry Crosby	411	346	144.6	33.5	12.7	7	1884	Brewer, Me	Bangor, Me.
95644	.....	Sch.	Henry Disston	41	26	73.0	19.8	5.2	2	1881	Portsmouth, Va	Norfolk, Va.
95689	J. W. B. Q.	Shp.	Henry Failing	1,976	1,824	230.6	43.1	18.3	19	1882	Bath, Me	San Francisco, Cal.
95114	.....	Slp.	Henry Kreiner	8	6	38.0	12.7	4.0	3	1870	Bridgeboro, N. J	Bridgeton, N. J.
96313	K. M. J. Q.	Sch.	Henry Lippitt	895	790	182.4	37.2	17.8	8	1895	Thomaston, Me	Boston, Mass.
96159	.....	*Sch.	Henry Lochte	35	23	61.6	22.7	4.4	4	1892	Handsboro, Miss	Gulfport, Miss.
200069	.....	Sch.	Henry M	16	9	49.4	17.2	3.6	4	1903	Biloxi, Miss	Do.
11569	H. K. F. S.	Sch.	Henry May	188	179	101.7	27.2	9.0	5	1854	Milford, Del	Portland, Me.
95444	.....	Sch.	Henry Page	9	5	41.2	14.9	3.3	3	1876	Somerset County, Md	Chincoteague, Va.
96155	.....	Slp.	Henry R	6	6	28.4	9.8	3.4	2	1892	Mount Sinai, N. Y	Norfolk, Va.
96208	.....	Slp.	Henry Ruppell	7	6	32.5	13.4	3.3	2	1892	Patchogue, N. Y	Bridgeport, Conn.
96095	K. J. B. S.	Sch.	Henry Seymour	169	160	91.0	30.7	8.3	6	1890	Tottenville, N. Y	New York, N. Y.
95688	J. W. B. P.	Shp.	Henry Villard	1,552	1,452	219.2	39.8	24.1	16	1882	Bath, Me	San Francisco, Cal.
11374	.....	Sch.	Henry Wardell	69	61	75.6	23.4	5.6	2	1862	Chester, N. J	Perth Amboy, N. J.
96479	K. P. Q. F.	Sch.	Henry Weller	400	334	138.0	33.6	11.4	6	1900	Phippsburg, Me	New York, N. Y.
95408	.....	Sch.	Henry Westermann	15	14	45.0	16.8	4.8	4	1875	Bald Head, N. C	Charleston, S. C.
95989	.....	Sch.	Henry Weston	10	9	38.4	16.4	2.5	2	1888	Logtown, Miss	Gulfport, Miss.
95326	J. Q. K. M.	Sch.	Henry Withington	527	482	146.2	34.2	19.1	7	1874	Newburyport, Mass	Boston, Mass.
95791	.....	Sch.	Henry Willis	80	76	69.0	24.0	7.0	3	1884	New London, Conn	New Haven, Conn.
96470	K. P. L. H.	Sch.	Henry Wilson	472	403	157.8	37.1	11.3	7	1899	Aberdeen, Wash	San Francisco, Cal.
95590	.....	Sch.	Henry Witbeck	498	473	167.5	33.1	11.0	5	1880	Manitowoc, Wis	Ogdensburg, N. Y.
11838	.....	Sch.	Henry Wolcott	49	46	75.4	21.8	5.1	2	1854	Greenpoint, N. Y	New York, N. Y.
95681	.....	Sch.	Henry A. Jordan	61	47	70.5	23.6	5.5	3	1882	Bridgeton, N. J	Baltimore, Md.
11897	J. F. P. G.	*Sch.	Henry A. Litchfield	593	565	148.0	31.0	19.0	2	1867	Rockland, Me	Norfolk, Va.
11205	.....	Sch.	Henry A. Wise	17	11	57.2	15.0	4.9	2	.....	.....	Tappahannock, Va.
95938	.....	Sch.	Henry A. Wise	8	8	41.0	11.6	3.4	1	1887	York County, Va	Newport News, Va.
96580	K. R. G. D.	Sch.	Henry B. Fiske	847	745	182.0	37.8	18.4	7	1901	Belfast, Me	Boston, Mass.
11068	.....	Sch.	Henry B. Gibson	94	89	83.2	23.9	7.7	4	1849	Westerly, R. I	Crisfield, Md.
95106	J. L. B. F.	Sch.	Henry D. May	278	264	121.0	29.5	11.3	6	1871	Milford, Del	Philadelphia, Pa.
96285	.....	Slp.	Henry D. Siminson	19	18	43.5	16.9	4.9	1	1895	Patchogue, N. Y	Patchogue, N. Y.
95772	.....	Sch.	Henry F. Adams	8	8	46.9	12.2	4.1	5	1883	Somerset County, Md	Crisfield, Md.
96075	.....	Sch.	Henry F. Barnes	18	12	59.5	17.0	4.5	3	1890	Jones Creek, Md	Do.
200572	K. S. T. V.	Sch.	Henry F. Kreger	1,250	991	203.4	40.1	21.8	9	1903	Bath, Me	Bath, Me.
96126	K. J. R. V.	Sch.	Henry H. Chamberlain	245	204	122.3	30.6	8.4	5	1891	Phippsburg, Me	Boston, Mass.
11996	.....	Slp.	Henry H. Christie	17	16	42.9	16.7	4.0	2	1869	Westfield, N. Y	Bridgeport, Conn.
95397	J. R. H. C.	Sch.	Henry H. Grant	248	235	123.5	29.8	8.6	5	1875	Rockyhill, Conn	New York, N. Y.
95251	J. N. R. Q.	Sch.	Henry H. Pitts	229	182	103.0	30.5	9.0	5	1873	Rondout, N. Y	Baltimore, Md.
95733	.....	Sch.	Henry I. Phillips	26	25	54.1	18.2	5.0	3	1882	Cambridge, Md	Annapolis, Md.
96421	.....	Sch.	Henry J. Marsh	23	18	48.7	17.3	5.5	3	1898	Fairport, Va	Tappahannock, Va.
96085	K. H. S. M.	Sch.	Henry J. Smith	1,108	998	199.1	38.8	19.2	9	1890	Thomaston, Me	Thomaston, Me.
96123	K. J. R. N.	Sch.	Henry L. Peckham	866	739	190.0	37.0	18.3	8	1891	East Boston, Mass	Newport, R. I.
96086	K. H. T. Q.	Sch.	Henry M. Stanley	118	83	98.0	23.4	10.0	7	1890	Essex, Mass	Gloucester, Mass.
96447	K. P. C. T.	Sch.	Henry O. Barrett	1,807	1,564	244.7	42.9	24.0	1	1899	Bath, Me	Bath, Me.
95219	J. M. W. G.	Sch.	Henry P. Hallock	138	131	90.8	27.8	6.5	3	1873	South Norwalk, Conn	New York, N. Y.
95316	J. Q. B. T.	Sch.	Henry P. Havens	300	285	130.0	30.2	9.6	5	1874	Newburgh, N. Y	Norfolk, Va.
95344	J. Q. P. V.	Sch.	Henry R. Tilton	492	467	152.0	25.0	16.0	6	1875	Wilmington, Del	Belfast, Me.
95998	.....	Sch.	Henry R. Travers	58	55	79.5	22.0	6.0	4	1888	Cambridge, Md	Crisfield, Md.
95013	.....	Sch.	Henry S. Lawson	40	38	64.5	20.8	6.0	10	1869	Somerset County, Md	Baltimore, Md.
96010	K. G. L. B.	Sch.	Henry S. Little	1,096	984	195.2	41.0	19.1	6	1889	Bath, Me	New York, N. Y.
95432	.....	Slp.	Henry S. Lutts	10	6	36.0	13.9	3.6	3	1872	Newport, N. J	Wilmington, Del.
96387	.....	Slp.	Henry S. Robbins	18	10	45.0	15.0	4.5	5	1897	Greenwich, N. J	Bridgeton, N. J.
96329	K. M. R. Q.	Sch.	Henry W. Cramp	1,629	1,448	231.8	44.2	19.7	10	1896	Camden, Me	Boston, Mass.
96149	.....	Sch.	Henry W. Grady	7	7	34.8	11.5	3.3	1	1892	Straits, N. C	Beaufort, N. C.
95826	.....	Slp.	Henry W. Ruark	10	9	39.0	15.0	3.3	6	1884	Taylor Island, Md	Crisfield, Md.
95737	J. W. V. S.	Sch.	Herald	499	474	144.0	33.3	12.2	7	1883	Belfast, Me	New York, N. Y.
201880	.....	Slp.	Herald	6	6	33.0	11.7	4.6	1	1905	New Haven, Conn	New Haven, Conn.
95752	K. B. G. L.	Sch.	Herbert	114	108	91.6	26.1	6.5	6	1883	East Boston, Mass	Gloucester, Mass.
96531	.....	Sch.	Herbert	6	6	33.0	11.2	3.0	1	1900	Cove, Tex	Galveston, Tex.
96089	K. H. V. M.	Bkn.	Herbert Fuller	781	697	158.3	35.5	18.0	9	1890	Harrington, Me	Machias, Me.
203581	K. V. Q. G.	Sch.	Herbert May	384	318	140.0	33.4	10.4	6	1906	Phippsburg, Me	Portland, Me.
202593	K. V. C. T.	Sch.	Herbert D. Maxwell	772	640	185.9	38.4	14.0	7	1905	Bath, Me	Seaford, Del.
95360	.....	Sch.	Herbert M. Rogers	77	73	78.7	22.2	8.0	4	1875	.....do	Boston, Mass.
95037	J. H. R. W.	*Sch.	*Hercules*	755	737	200.4	37.0	13.5	3	1870	Chester, Pa	Philadelphia, Pa.
95528	.....	Sch.	Hercules	47	45	57.0	23.0	4.7	1	1878	San Francisco, Cal	San Francisco, Cal.

Digitized by Google

MERCHANT SAILING VESSELS OF THE UNITED STATES—Continued.

Official No.	Signal letters.	Rig.	Name of vessel.	Gross tonnage.	Net tonnage.	Length.	Breadth.	Depth.	Crew.	When built.	Where built.	Home port (where permanent document issues).
						Feet.	Feet.	Feet.				
95287	.....	Sch.	Hereward	90	85	81.0	22.3	8.5	12	1874	Essex, Mass	New York, N. Y.
95714	.....	Sch.	Herman Ellis	23	22	62.3	17.7	5.1	1	1882	Wicomico County, Md	Norfolk, Va.
95954	K. F. D. T.	Sch.	Herman F. Kimball	125	119	84.6	26.5	7.1	4	1888	Boothbay, Me	Rockport, Me.
96013	.....	Sch.	Herman L. Rogers	26	24	41.5	17.6	5.0	2	1889	Stonybrook, N. Y	Port Jefferson, N. Y.
96266	.....	Sch.	Hermann Oelrichs	76	73	78.0	22.0	9.4	6	1894	Essex, Mass	Georgetown, S. C.
95917	.....	Sch.	Hermine Blum	52	50	60.2	23.3	4.7	2	1887	San Francisco, Cal	San Francisco, Cal.
96609	K. R. P. H.	*Sch.	Herndon	1,763	1,651	252.0	43.0	20.0	6	1902	Noank, Conn	Philadelphia, Pa.
11386	.....	Slp.	Hero	34	27	51.2	20.0	5.5	1	1840	Westbrook, Conn	New York, N. Y.
11988	.....	Sch.	Hero	19	18	46.4	16.2	5.0	4	1868	Key West, Fla	Key West, Fla.
95921	.....	Slp.	Hero	6	6	31.0	10.6	3.9	2	1887	Northampton County, Va	Norfolk, Va.
96322	.....	Sch.	Hero	17	17	42.2	13.4	5.1	2	1896	Tacoma, Wash	Tacoma, Wash.
96493	.....	Slp. y.	Heron	12	12	44.5	11.9	6.0	2	1900	Marblehead, Mass	Boston, Mass.
200539	.....	Sch.	Heron	39	36	58.0	19.0	4.3	2	1903	Marco, Fla	New York, N. Y.
42525	.....	Sch.	Herschel	238	226	121.8	27.4	9.4	7	1872	New Jerusalem, Ohio	Detroit, Mich.
95601	.....	Slp. y.	Hesper	25	23	50.8	16.0	6.5	3	1880	Brooklyn, N. Y	Boston, Mass.
95717	J. W. M. H.	Bk.	Hesper	695	602	172.0	38.4	14.8	14	1882	Port Blakeley, Wash	San Francisco, Cal.
95830	K. C. T. M.	Sch. y.	Hesper	98	93	92.0	22.0	12.0	6	1884	Chelsea, Mass	Boston, Mass.
96190	.....	Ywl.	Hesperus	23	21	51.5	15.5	4.4	5	1883	Roslyn, N. Y	Key West, Fla.
95025	.....	Sch.	Hester Ann	26	24	50.0	18.5	5.5	3	1869	Dorchester County, Md	Annapolis, Md.
95063	.....	Sch.	Hester Ann	15	15	45.0	14.6	4.0	2	1870	York County, Va	Newport News, Va.
95835	.....	Sch.	Hester A. Waters	97	93	91.6	22.6	6.6	4	1884	Pocomoke City, Md	Baltimore, Md.
96384	.....	Slp.	Hettie	11	8	30.2	14.4	3.3	1	1897	Montgomery, Ga	Savannah, Ga.
95347	.....	Slp.	Hettie Mary	9	9	36.0	12.1	2.9	2	1873	Berlin, Md	Chincoteague, Va.
42544	.....	Slp.	Heywood	38	36	48.4	20.2	6.4	1	1873	New York, N. Y	New York, N. Y.
95824	.....	Sch.	Hiawatha	8	5	37.0	14.0	3.5	2	1884	Pocomoke City, Md	Cape Charles, Va.
201771	.....	Slp.	Hiawatha	10	7	35.4	12.6	5.8	1	1905	Bremen, Me	Waldoboro, Me.
11376	.....	Sch.	Hickory	27	26	53.0	18.2	4.0	1	1858	Glenwood, N. Y	Patchogue, N. Y.
11994	.....	Sch.	Highland	51	49	77.4	22.7	4.4	2	1869	Roslyn, N. Y	Cold Spring, N. Y.
96670	.....	Slp.	Highland Belle	14	10	39.3	13.1	6.6	1	1903	Bremen, Me	Waldoboro, Me.
11891	.....	Sch.	Highland Light	27	17	56.0	20.0	5.7	2	1866	Somerset County, Md	Annapolis, Md.
96431	.....	Sch.	Highland Queen	17	17	44.8	13.0	5.8	1	1898	Ballard, Wash	Port Townsend, Wash.
95871	.....	Slp.	Hilda	9	9	37.1	13.8	3.9	4	1885	Clear Creek, Tex	Port Lavaca, Tex.
96121	.....	Slp. y.	Hilda	11	11	30.0	11.6	6.0	1	1884	South Boston, Mass	Boston, Mass.
96509	.....	Sch.	Hilda	8	6	30.0	14.3	3.4	2	1900	Scranton, Miss	Gulfport, Miss.
96591	.....	Slp.	Hilda	8	6	42.5	13.9	3.2	1	1901	Hallwood, Va	Cape Charles, Va.
201259	.....	Slp.	Hilda	5	5	35.3	11.9	2.8	2	1904	Crisfield, Md	Crisfield, Md.
96469	.....	Slp.	Hilda D	6	6	38.5	13.0	3.0	2	1899	Oriole, Md	Alexandria, Va.
96532	.....	Sch.	Hilda S	13	11	43.5	14.4	3.0	3	1900	Biloxi, Miss	Mobile, Ala.
202528	.....	Slp.	Hilda M. Willing	8	6	40.0	14.0	3.1	5	1905	Oriole, Md	Crisfield, Md.
96432	.....	Sch.	Hildeblank	41	35	63.0	20.1	4.4	3	1898	Biloxi, Miss	New Orleans, La.
130070	.....	Slp.	[1] Hildegarde	42	40	64.0	19.2	6.5	7	1876	Islip, N. Y	New York, N. Y.
96376	K. N. D. B.	Sch. y.	HILDEGARDE	184	145	105.0	26.0	19.5	25	1897	Wilmington, Del	Philadelphia, Pa.
200710	.....	Sch.	Hilma	9	7	32.6	12.2	2.4	2	1903	Lake Charles, La	Lake Charles, La.
95932	.....	Sch.	Hilma Louise	9	8	35.1	12.5	3.5	7	1887	Scranton, Miss	Tampa, Fla.
203548	.....	Slp.	Hilray	6	5	38.6	10.8	2.9	1	1906	Deep Creek, Va	Cape Charles, Va.
11514	.....	Sch.	Hiram	67	57	69.5	22.0	6.8	3	1819	Biddeford, Me	Calais, Me.
96198	.....	Sch.	Hiram Bingham	24	23	45.5	14.1	5.5	6	1892	San Francisco, Cal	Boston, Mass.
96160	K. L. F. M.	Sch.	Hiram Lowell	127	95	95.5	24.0	11.0	18	1892	Gloucester, Mass	Bucksport, Me.
96513	.....	Slp. y.	Hiwa	11	9	35.2	13.3	5.8	1	1900	South Portland, Me	Portland, Me.
96138	.....	Sch.	Hjalmar	57	55	75.4	22.2	7.0	4	1891	East Bay, Fla	Pensacola, Fla.
96577	.....	Slp.	Hobart	5	5	38.7	14.4	2.6	4	1901	Fishing Creek, Md	Crisfield, Md.
11903	.....	Sch.	Hoboken	299	284	139.5	26.0	11.0	5	1868	Clayton, N. Y	Ogdensburg, N. Y.
96451	.....	Sch.	Hobson	9	8	43.1	14.2	2.8	1	1899	Bon Secour, Ala	Mobile, Ala.
96453	.....	Sch.	Hobson	10	6	36.0	14.0	3.0	1	1899	Avon, N. C	Elizabeth City, N. C.
96541	.....	Slp.	Hobson	9	9	29.3	12.3	5.8	2	1901	Bremen, Me	Portland, Me.
201517	.....	Sch.	Hockomock	46	22	63.8	18.3	8.6	4	1904	East Boothbay, Me	Deer Isle, Me.
96195	.....	Sch.	Hodson and Hodson	10	9	52.3	14.2	3.2	2	1892	Monie, Md	Tappahannock, Va.
11377	.....	Slp.	Holland	45	36	50.5	22.9	6.4	1	1862	Greenpoint, N. Y	New York, N. Y.
96206	K. L. N. M.	Sch.	Holliswood	1,141	1,084	185.8	38.0	19.2	12	1893	Boston, Mass	Do.
96429	.....	Slp.	Holt	6	6	41.0	10.0	2.6	1	1898	Morehead City, N. C	Beaufort, N. C.
11303	.....	Sch.	Homer	455	432	163.0	31.8	12.9	6	1866	Sheboygan, Wis	Port Huron, Mich.
96621	K. R. Q. T.	Bk.	[2] HOMEWARD BOUND	2,131	1,987	284.7	39.7	23.5	21	1885	Belfast, Ireland	San Francisco, Cal.
96194	.....	Slp.	Honest	5	5	29.0	12.4	3.2	0	1892	Patchogue, N. Y	Greenport, N. Y.
96418	K. N. P. F.	Sch.	Honoipu	564	520	162.5	36.8	12.8	10	1898	Alameda, Cal	San Francisco, Cal.
96255	.....	Sch.	Honor	12	12	35.4	16.6	4.2	1	1893	Santa Rosa Sound, Fla	Pensacola, Fla.
11951	.....	Sch.	Honora Butler	77	73	74.5	26.0	6.0	3	1868	Tomkins Cove, N. Y	New York, N. Y.
96506	.....	Sch. y.	Hookah	16	16	42.2	14.1	5.4	2	1900	Gloucester, Mass	Boston, Mass.
96168	.....	*Sch.	Hopatcong	843	804	192.0	35.3	15.3	3	1890	Noank, Conn	New York, N. Y.
3519	.....	Slp.	[3] Hope	5	5	24.7	11.1	3.1	1	1887	Harwich, Mass	Fall River, Mass.
11022	.....	Sch.	Hope	30	22	56.2	19.2	5.6	2	1866	Baltimore, Md	Baltimore, Md.
11787	.....	Sch.	Hope	40	38	78.0	21.0	5.5	2	1859	Somerset County, Md	Norfolk, Va.
42690	.....	*Slp.	Hope	449	427	151.0	32.5	11.0	2	1887	New London, Conn	New London, Conn.
95380	.....	Slp.	Hope	7	7	35.0	11.6	3.2	1	1875	New York, N. Y	Perth Amboy, N. J.
95968	.....	Sch.	Hope	11	11	44.7	13.4	4.1	2	1888	New Orleans, La	Port Arthur, Tex.
96099	.....	*Sch.	Hope	12	12	41.0	14.5	3.5	2	1891	Fowl River, Ala	Mobile, Ala.
96386	.....	Slp.	Hope	7	6	33.8	15.6	3.5	2	1883	Mount Pleasant, S. C	Charleston, S. C.

[1] Formerly sloop-yacht Niantic.

[2] Formerly {a British ship Zemindar. b German ship Gildemeister.

[3] Formerly sloop-yacht Bessie and Essie.

Digitized by Google

MERCHANT **SAILING** VESSELS OF THE UNITED STATES—Continued.

Official No.	Signal letters.	Rig.	Name of vessel.	Gross tonnage.	Net tonnage.	Length.	Breadth.	Depth.	Crew.	When built.	Where built.	Home port (where permanent document issues).
						Feet.	*Feet.*	*Feet.*				
96481		Sch.	Hope	31	31	55.6	21.0	4.5	2	1899	Burton, Wash	Tacoma, Wash.
96656		Slp.	Hope	6	5	32.0	11.8	3.2	1	1901	Franklin, La	Brashear, La.
96676		Slp.	Hope	7	7	31.5	11.5	3.6	0	1903	Galveston, Tex	Galveston, Tex.
202575		Sch.	Hope	72	54	84.4	21.6	9.8	19	1905	Essex, Mass	Boston, Mass.
202601		Sch.	Hope	15	14	48.9	14.4	3.4	4	1905	Key Largo, Fla	Key West, Fla.
95616	J. V. B. M.	Sch.	Hope Haynes	216	167	108.4	30.0	10.6	5	1880	Wiscasset, Me	New York, N. Y.
95875	K. N. B. T.	Sch. y.	Hope Leslie	47	40	71.9	16.5	8.6	5	1886	Bath, Me	Boston, Mass.
96661	K. S. F. Q.	Sch.	Hope Sherwood	686	522	172.8	36.6	14.0	8	1903	do	Providence, R. I.
96377		Slp.	Hopeful	7	6	28.5	12.6	3.6	0	1897	Brewer, Me	Bangor, Me.
96448		Slp.	Hopeful	16	16	41.0	17.2	3.9	1	1899	Shipyard, Ga	Savannah, Ga.
95201		Slp.	Horace Greeley	5	5	27.6	12.8	3.0	2	1873	Greenport, N. Y	Greenport, N. Y.
96357		Slp.	Horace H	11	11	30.0	10.0	2.0	1	1892	Eau Gallie, Fla	St. Augustine, Fla.
1123		Sch.	[1] Horace Taber	262	235	138.5	26.6	9.4	6	1867	St. Clair, Mich	Chicago, Ill.
95249		Sch.	Horace Templeton	42	40	58.0	22.2	4.9	2	1873	San Francisco, Cal	San Francisco, Cal.
201154	K. T. G. D.	*Sch.	Horace A. Allyn	859	748	190.6	35.2	16.3	3	1904	Bath, Me	Philadelphia, Pa.
200470	K. S. R. W.	Sch.	Horace A. Stone	1,376	1,237	208.5	38.6	20.7	9	1903	Brewer, Me	Bangor, Me.
95979		Sch.	Horace B. Parker	98	62	89.4	23.6	9.7	19	1888	Essex, Mass	Gloucester, Mass.
95726	J. W. R. B.	Sch.	Horace P. Shares	413	392	142.2	35.0	11.8	6	1882	New Haven, Conn	New Haven, Conn.
96083	K. H. S. F.	Sch.	Horace W. Macomber	1,050	926	190.9	39.0	19.9	9	1890	Newburyport, Mass	Boston, Mass.
95609	J. T. V. S.	Sch.	Horatio	408	388	135.1	32.2	13.7	6	1880	Bath, Me	New Bedford, Mass.
96310		Cat.	Horatio	5	5	25.5	12.1	3.0	1	1895	Cape May, N. J	Bridgeton, N. J.
11890		Sch.	Horatio Seymour	24	17	54.2	18.6	5.3	8	1868	Talbot County, Md	Alexandria, Va.
95978	K. G. B. C.	Sch.	Horatio L. Baker	829	720	180.1	35.8	18.1	8	1888	Bath, Me	Bath, Me.
11527	H. K. D. P	Sch.	Horizon	109	104	102.2	21.7	7.2	3	1857	Stratford, Conn	New York, N. Y.
42678		Slp.	Hornet	578	566	160.0	33.0	13.6	2	1883	Mystic River, Conn	New London, Conn.
95834		Slp.	Hornet	7	6	31.2	12.5	2.8	1	1882	Islip, N. Y	Patchogue, N. Y.
95837		Sch.	Hortanse	5	5	33.7	13.0	3.3	3	1884	Crystal River, Fla	Cedar Keys, Fla.
95652		Sch.	Hortense	24	13	56.6	18.7	4.0	2	1881	Ocean Springs, Miss	Gulfport, Miss.
202836		Sch.	Hortense	90	52	83.4	21.6	10.5	17	1906	Essex, Mass	Boston, Mass.
11747	J. B. R. M.	Sch.	Hortensia	189	161	105.4	29.0	9.2	4	1868	East Machias, Me	Machias, Me.
96240		Slp.	Houri	9	8	39.0	12.2	6.3	1	1893	Brooksville, Me	Kennebunk, Me.
11968		Sch.	Howard	73	69	82.0	25.2	4.4	3	1869	San Francisco, Cal	San Francisco, Cal.
95192		Sch.	Howard Dail	77	73	85.6	23.6	5.9	3	1872	Churchcreek, Md	Baltimore, Md.
96636		Sch.	Howard F	29	21	55.0	16.0	4.9	3	1902	Chester, Fla	Fernandina, Fla.
95619		Sch.	Howard Russell	63	46	72.0	23.7	5.7	2	1881	Leesburg, N. J	New York, N. Y.
11824	J. D. G. W.	Sch.	Howard A. Hunt	338	321	118.5	29.7	9.9	6	1867	Mauricetown, N. J	Do.
96070	K. H. N. B.	Sch.	Howard B. Peck	472	448	150.0	35.0	12.0	7	1890	New London, Conn	New Haven, Conn.
95858		Slp.	Howard T. Leach	10	6	40.0	14.3	3.6	3	1885	Somerset County, Md	Bridgeton, N. J.
96074		Sch.	Howard W. H. Taylor	10	5	60.0	16.0	2.6	5	1890	Tilghmans Island, Md	Wilmington, Del.
95645		Slp.	Hoyden	12	11	32.0	12.6	4.3	1	1881	Patchogue, N. Y	Perth Amboy, N. J.
95713		Sch.	Hudgins and Hurst	9	9	44.6	11.0	2.8	2	1876	Chuckatuck, Va	Cape Charles, Va.
95728		Sch.	Hudgins and Hurst	11	11	42.0	14.0	3.6	5	1882	Yorktown, Va	Newport News, Va.
95246		Slp.	Hudson	34	34	46.0	20.2	6.3	2	1873	New York, N. Y	New York, N. Y.
125950		Sch.	[2] Hugh	15	10	47.6	14.2	3.4	4	1881	Smyrna, N. C	Georgetown, S. C.
201550	K. T. M. P.	Sch.	Hugh Hogan	392	355	160.0	38.8	9.8	8	1904	Marshfield, Oreg	San Francisco, Cal.
96204	K. L. N. H.	Sch.	Hugh Kelly	792	698	173.2	35.6	17.4	7	1892	Millbridge, Me	New Haven, Conn.
96170		Sch.	Hugh S. Orem	10	9	46.0	14.5	3.8	2	1892	Pocomoke City, Md	Baltimore, Md.
96691	K. S. N. G.	Slp. y.	Huguenot	35	35	61.1	16.1	5.2	1	1901	New Rochelle, N. Y	New York, N. Y.
95981		Sch.	Hulda	66	52	75.5	23.5	6.0	4	1888	Cambridge, Md	Baltimore, Md.
96003		Sch.	Hulda	9	9	32.8	11.0	2.0	1	1881	Port Republic, N. J	Somers Point, N. J.
11112		Sch.	Hulloneon	21	20	50.4	16.3	6.0	8	1860	Boston, Mass	Eastport, Me.
100344	K. B. W. J.	Sch.	[3] Humarock	455	399	133.5	33.4	14.3	8	1883	Columbia Falls, Me	Philadelphia, Pa.
11590		Sch.	Humboldt	57	54	68.0	19.7	7.6	2	1857	Essex, Mass	Boston, Mass.
11720		Sch.	Hume	84	80	68.5	22.0	7.2	3	1843	Smithtown, N. Y	Do.
96556		Slp. y.	Humma	25	21	55.5	14.3	8.0	5	1901	Bristol, R. I	Do.
95447		Slp.	Humming Bird	9	5	41.8	14.4	3.5	3	1876	Cambridge, Md	Wilmington, Del.
96657	K. S. D. N.	Sch.	Humphrey Toomey	167	127	105.5	28.5	7.6	6	1902	Solomons, Md	New Haven, Conn.
96024		Sch.	Hungarian	37	35	56.0	20.5	4.7	2	1889	Port Jefferson, N. Y	Port Jefferson, N. Y.
11264		Slp.	Hunter	14	7	36.4	14.7	4.2	4	1861	Great Egg Harbor, N. J	Bridgeton, N. J.
95429	J. R T. L.	Sch.	Hunter	197	187	105.2	28.1	9.2	5	1876	Orland, Me	Boston, Mass.
95540		Slp.	Hunter	6	6	33.0	13.3	3.3	1	1878	Amityville, N. Y	Patchogue, N. Y.
95994		Sch.	Hunter	26	25	58.4	20.2	3.0	3	1889	Dog River, Ala	Mobile, Ala.
96157		Sch.	Hunter	63	60	75.0	20.6	8.2	6	1892	Benicia, Cal	San Francisco, Cal.
96414		Sch.	Hunter	5	5	30.3	9.1	2.4	0	1898	Lummi Island, Wash	Port Townsend, Wash.
96668		Slp.	Hunter	13	13	38.6	12.0	4.3	2	1903	Oceanport, N. J	Perth Amboy, N. J.
96454		Slp.	Hunts Point	7	7	37.5	13.5	2.9	1	1898	Hunts Point, Va	Cape Charles, Va.
95742		Sch.	Huron	15	14	41.2	14.9	3.9	3	1883	Key West Fla	Key West, Fla.
95753	K. J. H. N.	Slp. y.	Huron	39	37	62.5	15.9	9.3	3	1883	Boston, Mass	Baltimore, Md.
96655		*Sch.	Huron	21	16	45.5	18.0	3.8	4	1902	Biloxi, Miss	Gulfport, Miss.
11850		Slp.	Hurricane	6	5	32.0	11.0	2.0	2	1868	Greenwich, Conn	Norfolk, Va.
96417	K. N. P. C.	Slp. y.	Hussar	18	18	40.0	15.2	4.9	3	1898	New Rochelle, N. Y	New York, N. Y.
96214		Slp.	Hustler	8	7	31.0	12.3	3.3	1	1893	Patchogue, N. Y	Patchogue, N. Y.
96219		Sch.	Hustler	13	11	44.0	11.3	4.2	3	1893	Detroit, Mich	Milwaukee, Wis.
96385		Slp.	Hustler	14	10	32.6	15.9	3.8	1	1897	Burnt Pot Island, Ga	Savannah, Ga.
96467		*Sch.	Hustler	13	9	40.8	15.9	3.1	3	1899	Handsboro, Miss	Gulfport, Miss.
201812		Slp.	Hustler	7	6	35.0	13.0	3.5	2	1905	Beaufort, S. C	Beaufort, S. C.
201239		Ywl. y.	Hutoka	19	17	43.4	14.3	5.6	2	1904	East Braintree, Mass	Boston, Mass.

[1] Formerly schooner Amoskeag. [2] Formerly schooner Corinne. [3] Formerly schooner Isaac Carlton.

Digitized by Google

MERCHANT **SAILING** VESSELS OF THE UNITED STATES—Continued.

Official No.	Signal letters.	Rig.	Name of vessel.	Gross tonnage.	Net tonnage.	Length.	Breadth.	Depth.	Crew.	When built.	Where built.	Home port (where permanent document issues).
						Feet.	*Feet.*	*Feet.*				
96369		*Sch.	Hy. Zollinger	28	18	54.3	21.7	4.0	2	1897	Kiln, Miss	Gulfport, Miss.
200551		Sch.	Hyacinth	25	15	52.8	18.5	4.2	4	1903	Biloxi, Miss	Do.
200533		Sch.	Hypnotist	19	11	43.2	16.7	5.0	4	1903	Scranton, Miss	Do.
			I.									
200335		Sch.	I Fly	8	7	51.0	9.0	2.0	2	1903	Georgetown, S. C	Georgetown, S. C.
100215		Slp.	I. C. Covert	13	12	39.0	15.0	4.0	3	1878	Norfolk, Va	Norfolk, Va.
100316	J. W. N. H.	*Sch.	I. F. Chapman	2,146	1,995	237.5	42.7	19.2	3	1882	Bath, Me	New York, N. Y.
100760		Slp.	I. G. Adams	7	7	37.0	12.5	3.0	1	1902	Pleasantville, N. J	Somers Point, N. J.
100748		Sch.	I. H. Tawes	34	33	72.0	21.0	6.4	7	1901	Oriole, Md	Newport News, Va.
100393	K. D. H. B.	Sch.	I. J. Merritt, jr	99	94	87.2	23.8	9.1	18	1886	Essex, Mass	Provincetown, Mass.
100404		Slp.	I. T. Nichols	8	5	36.8	13.6	3.5	2	1886	Port Norris, N. J	Wilmington, Del.
100479		*Slp.	I. X. L	7	7	36.5	12.5	2.4	1	1890	Matagorda, Tex	Port Lavaca, Tex.
100547		Sch.	I. X. L	23	22	63.0	15.6	4.5	10	1892	Rockhall, Md	Tappahannock, Va.
100437		Sch.	I. Z. Graves	10	9	50.0	12.8	3.0	5	1888	Mundy Point, Va	Newport News, Va.
100098		Sch.	I Don't Know	30	28	53.0	19.9	5.2	2	1872	Wading River, N. J	Richmond, Va.
100515		Slp.	I Take It	6	5	29.2	12.0	3.0	0	1891	East Moriches, N. Y	Patchogue, N. Y.
100257		Slp.	Iantha	6	5	26.0	10.0	2.0	1	1880	Greenport, N. Y	Sag Harbor, N. Y.
100002		Sch. y.	Ianthe	19	18	49.0	14.0	4.0	3	1870	Bristol, R. I	Boston, Mass.
100469	K. H. D. C.	Sch. y.	Ibis	18	17	45.0	16.5	4.4	3	1886	Bayport, N. Y	New Orleans, La.
200189		Sch. y.	Ibis	24	23	56.0	14.0	5.0	1	1903	Olcott, N. Y	Buffalo, N. Y.
201870		Slp. y.	Ibis	11	8	34.0	9.0	5.3	1	1905	Bristol, R. I	Bristol, R. I.
12140		Sch.	Ida	169	161	121.0	27.0	7.9	4	1867	Milwaukee, Wis	Chicago, Ill.
100045		Slp.	Ida	15	11	39.5	16.0	4.4	1	1872	San Francisco, Cal	San Francisco, Cal.
100060		Sch.	Ida	8	6	36.2	12.5	3.5	1	1873	Piney Point, N. C	Newbern, N. C.
100166		Sch.	Ida	42	40	65.0	20.8	5.6	4	1875	Talbot County, Md	Crisfield, Md.
100195		Sch.	Ida	72	68	74.0	24.0	5.8	3	1877	Cherryfield, Me	Machias, Me.
100290		Sch.	Ida	8	7	43.2	12.0	3.1	5	1881	Rockhall, Md	Baltimore, Md.
100311		Slp.	Ida	7	7	32.9	12.9	3.5	1	1882	Charleston, S. C	Charleston, S. C.
100358		Sch.	Ida	10	9	27.6	12.1	4.8	1	1884	Beverly, Mass	Boston, Mass.
100400		Sch.	Ida	11	10	43.0	15.2	3.5	3	1886	Bayou Boisdore, Miss	Pensacola, Fla.
100714		Slp. y.	Ida	6	5	32.0	10.2	3.8	1	1900	Patchogue, N. Y	New York, N. Y.
202989		Slp.	[1] Ida B	9	9	34.7	14.9	3.0	1	1864	New Bedford, Mass	New Bedford, Mass.
100745		Slp.	Ida Bedsworth	7	7	39.5	14.5	3.7	4	1901	Oriole, Md	Crisfield, Md.
100645		Sch.	Ida C	27	18	58.0	20.4	3.9	4	1897	Delisle, Miss	Gulfport, Miss.
12486		Sch.	Ida Chase	6	5	33.6	13.4	3.3	2	1866	Bath, Me	Deer Isle, Me.
44283		*Sch.	Ida Corning	444	422	168.0	31.3	10.9	6	1881	East Saginaw, Mich	Chicago, Ill.
100500		Slp.	Ida Florence	7	7	32.1	11.9	3.4	2	1883	Norwalk, Conn	Bridgeport, Conn.
100314		Sch.	Ida Jane	13	13	37.2	14.0	4.1	1	1881	Portage Harbor of Refuge, Mich.	Milwaukee, Wis.
100110		Sch.	Ida Keith	489	465	163.3	30.6	13.0	6	1873	Saugatuck, Mich	Port Huron, Mich.
203909		Slp.	Ida Linda	8	6	32.0	13.0	3.0	1	1907	Okatie, S. C	Beaufort, S. C.
100621		Slp.	Ida M	6	5	35.8	13.3	3.1	1	1896	Lawsonia, Md	Richmond, Va.
100262	J. T. S. Q.	Sch.	Ida McKay	187	178	113.0	30.0	8.6	6	1880	Fairhaven, Cal	San Francisco, Cal.
12277		Sch.	Ida Marts	24	14	43.3	16.7	5.2	6	1860	Dividing Creek, N. J	Wilmington, Del.
12039		Sch.	Ida May	8	7	32.5	12.8	4.0	2			Belfast, Me.
12111		Slp.	Ida May	63	59	71.0	23.3	6.4	4	1855	Gloucester, Mass	Portland, Me.
100434		Sch.	Ida May	17	14	52.0	14.0	3.4	1	1888	Morehead City, N. C	Beaufort, N. C.
100467		Sch.	Ida May	9	8	35.0	9.0	3.5	2	1889	Almond Landing, Va	Richmond, Va.
100657		Sch.	Ida May	70	54	72.0	21.4	7.4	4	1898	Urbana, Va	Tappahannock, Va.
100698		Slp.	Ida May	7	6	28.2	10.4	4.4	1	1900	Bristol, Me	Waldoboro, Me.
100705		Cat.	Ida May	5	5	23.3	11.3	3.6	1	1900	Osterville, Mass	Chatham, Mass.
203560		Slp.	Ida May	7	6	41.7	14.0	2.9	1	1906	Deepcreek, Va	Cape Charles, Va.
100693		Sch.	Ida May H	15	10	46.4	16.1	3.4	3	1899	Biloxi, Miss	New Orleans, La.
100778		Slp.	Ida Mea	6	5	27.9	10.8	4.4	1	1902	Cutler, Me	Machias, Me.
100337		Slp.	Ida Newcombe	7	6	30.3	11.5	3.6	1	1883	Navesink, N. J	Perth Amboy, N. J.
100236		Slp.	Ida Ross	7	6	34.6	12.1	3.0	3	1879	Onancock, Va	Tappahannock, Va.
100186	J. R. W. D.	Sch.	Ida Schnauer	215	204	117.6	31.3	9.4	7	1875	Port Ludlow, Wash	San Francisco, Cal.
100675		Sch.	Ida V	18	11	44.2	14.2	3.0	1	1899	Swan Quarter, N. C	Newbern, N. C.
100273		Slp.	Ida Virginia	12	11	37.7	14.4	4.4	2	1881	Staten Island, N. Y	Perth Amboy, N. J.
100094		Slp.	Ida Wake	7	6	30.8	12.8	3.5	1	1873	Elizabeth City, Va	Newbern, N. C.
12192		Sch.	Ida A. Thayer	35	24	62.0	20.3	5.1	7	1867	Islip, N. Y	Crisfield, Md.
100111	J. P. B. C.	Sch.	Ida B. Gibson	235	223	121.0	32.6	9.0	6	1874	Chester, Pa	Bangor, Me.
100432		Slp.	Ida C. Brown	8	7	42.0	14.0	3.3	3	1888	Smith Island, Md	Norfolk, Va.
100362		Sch.	Ida F. Bosman	8	7	36.6	13.8	3.8	5	1884	Pocomoke City, Md	Baltimore, Md.
100420		Cat.	Ida G. Broere	5	5	28.0	12.7	3.1	1	1888	Patchogue, N. Y	Patchogue, N. Y.
3271		Sch.	[2] Ida G. Farren	59	44	81.0	24.0	5.5	2	1883	Madison, Md	Beaufort, N. C.
100482		Slp.	Ida L. Eaton	6	6	44.3	11.9	2.9	1	1891	Smyrna, N. C	Do.
100454	K. T. B. N.	Sch.	Ida L. Miller	30	29	54.2	17.2	6.5	5	1889	Kennebunk, Me	New York, N. Y.
100570		Slp.	Ida M. Prout	6	6	29.3	13.2	3.0	1	1893	Patchogue, N. Y	Patchogue, N. Y.
200388		Sch.	Ida M. Silva	55	55	70.3	19.7	9.0	11	1903	Essex, Mass	Boston, Mass.
100740		Sch.	Ida S. Brooks	72	47	80.0	21.6	8.6	13	1901	Gloucester, Mass	Do.
100689		Slp.	Ida V. Beauchamp	7	7	38.6	13.3	3.0	1	1899	Oriole, Md	Crisfield, Md.
100338		Sch.	Ida V. Seward	10	9	44.2	14.6	3.1	1	1883	Cambridge, Md	Newport News, Va.
204021		Slp.	Ida and Frances	11	7	34.8	11.5	5.8	0	1907	Friendship, Me	Waldoboro, Me.
100389		Sch.	Ida and Lula	10	9	48.0	12.5	3.4	2	1885	Somerset County, Md	Tappahannock, Va.
12188		Slp.	Idaho	86	81	69.0	28.0	7.3	1	1864	Brooklyn, N. Y	New York, N. Y.

[1] Formerly U. S. customs sloop. (No name.)

[2] Formerly schooner Brown and Murphy.

Digitized by Google

MERCHANT SAILING VESSELS OF THE UNITED STATES—Continued.

Official No.	Signal letters.	Rig.	Name of vessel.	Gross tonnage.	Net tonnage.	Length.	Breadth.	Depth.	Crew.	When built.	Where built.	Home port (where permanent document issues).
						Feet.	Feet.	Feet.				
12498		Sch.	Idaho	42	39	60.6	20.7	5.5	4	1871	Dorchester County, Md	Crisfield, Md.
115228	J. N. W. S.	*Sch.	[1] *Idaho*	1,376	1,244	243.5	36.0	20.7	4	1874	Chester, Pa	New York, N. Y.
100365		Slp.	Idelia	10	5	40.2	14.5	3.4	4	1884	Cambridge, Md	Wilmington, Del.
12487		Sch.	Idelia A. Moore	55	52	69.5	22.3	6.9	3	1870	Somerset County, Md	Baltimore, Md.
100141		Sch.	Idell	24	23	53.0	20.6	4.9	1	1874	Walton County, Fla	Pensacola, Fla.
100408		Slp.	Idle Hour	9	5	29.0	12.3	3.9	1	1875	Newport, R. I	Boothbay, Me.
100674		Sch.	Idle Times	12	9	43.0	15.0	3.5	2	1898	Mathews, Va	Cape Charles, Va.
100377		Slp.	Idler	7	7	28.2	13.0	3.0	1	1885	Patchogue, N. Y	Patchogue, N. Y.
201115		Cat.	Idler	6	6	28.2	13.0	3.2	1	1904	do	Do.
12452	K.S.W.P.	Sch. y.	Idlewild	17	16	36.8	14.8	6.0	2	1865	Wiscasset, Me	New York, N. Y.
100051		Slp.	Idlewild	9	9	33.2	12.4	3.6	1	1871	Wilmington, Del	Somers Point, N. J.
100259		Slp.	Idlewild	5	5	29.6	12.0	3.0	1	1880	Oyster Bay, N. Y	Cold Spring, N. Y.
100607		Slp. y.	Idlewild	7	6	27.9	10.7	5.3	1	1896	Damariscotta, Me	Boston, Mass.
100792		Slp.	Idlewild	10	7	33.5	11.2	6.0	1	1903	Bremen, Me	Portland, Me.
100736		Slp. y.	Idonno	8	7	31.0	12.3	4.5	0	1901	Groton, Conn	New London, Conn.
201722		Sch.	Iduma	11	5	43.5	16.9	3.0	3	1905	Ocean Springs, Miss	Gulfport, Miss.
100561		Slp.	Iduna	5	5	25.1	11.2	4.5	1	1890	Westport, Me	Boothbay, Me.
100367		Sch.	I Go	47	44	68.4	21.3	7.3	4	1884	Charleston, S. C	Charleston, S. C.
100519		Sch.	I Go	6	6	31.6	12.6	3.0	1	1891	Cedar Keys, Fla	Tampa, Fla.
100580		Slp.	Ignatius Enos	13	12	41.2	14.1	5.5	7	1894	Essex, Mass	Gloucester, Mass.
202569		*Slp.	Ikarios	7	5	32.0	12.0	2.6	1	1905	Port Lavaca, Tex	Port Lavaca, Tex.
100496		Slp. y.	Ileika	9	9	36.0	13.7	3.8	0	1890	Amityville, N. Y	Tampa, Fla.
100722		Sch.	Illinois	112	78	95.6	24.8	9.6	18	1900	Essex, Mass	Gloucester, Mass.
100636		Sch.	Illma	7	7	38.8	14.1	2.5	1	1897	Beaufort, N. C	Brunswick, Ga.
12075		Sch.	Imogene	43	41	58.0	15.1	7.5	3	1846	Essex, Mass	Deer Isle, Me.
12473		Slp.	Imogene	14	13	39.0	16.1	4.0	1	1870	New York, N. Y	Perth Amboy, N. J.
100539		Slp	Imogene	5	5	28.0	10.0	5.0	1	1892	Rockland, Me	Portland, Me.
100659		Sch.	Imp	9	7	54.0	11.4	2.9	1	1898	Elizabeth City, N. C	Elizabeth City, N. C.
100719		Sch.	Imp	8	5	35.5	13.6	3.3	3	1899	Cambridge, Md	Bridgeton, N. J.
203371		Slp.	Imp	6	6	31.7	10.0	3.4	0	1906	Tacoma, Wash	Seattle, Wash.
100699		Slp. y.	Impatience	10	9	39.0	13.6	3.0	2	1900	Bayshore, N. Y	Patchogue, N. Y.
100222		Slp.	Imperial	9	9	35.0	12.6	3.6	1	1866	New Lots, N. Y	Sag Harbor, N. Y.
100334		Sch.	Impossible	21	20	45.3	16.4	3.5	2	1880	San Francisco, Cal	San Francisco, Cal.
100578		Sch.	Impulse	21	19	46.0	16.7	4.9	10	1894	Key West, Fla	Key West, Fla.
201675		Sch.	Ina	7	7	29.7	12.3	3.9	2	1905	Apalachicola, Fla	Tampa, Fla.
100624	K. M. V. S.	Sch.	Inca	1,014	901	215.5	41.3	16.5	11	1896	Port Blakeley, Wash	San Francisco, Cal.
12238		Sch.	Independence	40	38	64.4	20.1	4.9	2	1853	Woburn, N. C	Machias, Me.
12494		Slp.	Independence	9	8	32.0	14.0	3.8	1	1870	Kashows Island, Cal	San Francisco, Cal.
100243		Sch.	Independence	14	13	40.7	12.3	3.5	4	1879	Cecil County, Md	Baltimore, Md.
100417		Slp.	Independence	5	5	39.0	9.8	2.8	0	1887	Nelson Bay, N. C	Beaufort, N. C.
201102	K.T.F.M.	Sch.	Independence II	145	109	111.0	25.4	11.8	20	1904	Essex, Mass	Gloucester, Mass.
44300		*Sch.	Independent	2,253	2,230	251.5	52.1	23.8	4	1889	Bath, Me	New York, N. Y.
100494	K. J.P.H.	Sch.	Independent	1,157	1,071	202.5	39.2	19.4	9	1891	do	Bath, Me.
100782		*Slp.	Independent	13	8	41.1	14.4	2.8	2	1902	Arrowsic, Me	Do.
100697		Sch.	Index	18	12	53.0	16.7	3.6	1	1900	Smyrna, N. C	Beaufort, N. C.
100756		Slp.	Index	6	6	30.4	10.0	3.6	0	1899	Mud Bay, Wash	Wrangell, Alaska.
100727		Sch.	[2] India	69	64	67.7	19.6	7.1	6	1894	Catano, P. R	San Juan, P. R.
100773		Sch.	India	6	6	43.6	11.6	2.4	1	1902	Morehead City, N. C	Beaufort, N. C.
100797		Slp. y.	Indian	10	8	36.4	10.4	5.0	1	1903	Bristol, R. I	Philadelphia, Pa.
201230		Sch.	Indian Girl	17	13	47.2	17.5	3.9	3	1904	Biloxi, Miss	Gulfport, Miss.
100648	K.N.G.F.	*Sch.	Indian Ridge	910	842	194.0	34.8	17.6	4	1897	Noank, Conn	Philadelphia, Pa.
100189	J. S. C. Q.	Shp.	Indiana	1,487	1,413	208.9	40.0	23.9	15	1876	Bath, Me	San Francisco, Cal.
100565	K. L. S. C.	Sch.	Indiana	122	88	106.0	24.4	10.6	21	1893	Essex, Mass	Gloucester, Mass.
100710	K. P. V. T.	*Sch.	Indiana	1,626	1,506	236.3	43.3	20.6	4	1900	Bath, Me	New York, N. Y.
100716		Sch. y.	Indra	23	23	72.0	15.0	8.0	5	1900	South Boston, Mass	Boston, Mass.
12401		Slp.	Industrious M	9	5	33.0	13.7	3.5	3	1865	Salem, Mass	Bridgeton, N. J.
12268		Sch.	Industry	21	20	48.0	17.0	3.0	2	1867	San Francisco, Cal	San Francisco, Cal.
100016		Sch.	Industry	26	25	49.2	19.3	4.7	3	1873	Portsville, Del	Baltimore, Md.
100023		Sch.	Industry	55	52	73.5	18.5	6.0	1	1870	Manitowoc, Wis	Milwaukee, Wis.
100472		Sch.	Ines May	6	5	28.1	10.8	4.8	2	1885	Bristol, Me	Portland, Me.
100307		Sch.	Inez	66	63	70.0	22.5	6.3	2	1882	Millbridge, Me	Mount Desert Ferry, Me.
100396		Cat.	Inez	7	6	26.9	11.0	4.0	1	1896	Osterville, Mass	Nantucket, Mass.
100536		Sch.	Inez	13	12	38.0	13.5	4.5	3	1880	Buffalo, N. Y	Bridgeport, Conn.
201703		Sch.	Inez	7	6	35.4	12.3	2.8	2	1904	Navy Cove, Ala	Mobile, Ala.
100734	K. Q.W.D.	Sch.	Inez N. Carver	730	625	167.6	36.0	13.4	7	1901	Bath, Me	New York, N. Y.
100560		Sch.	Infanta	20	14	58.0	16.4	4.0	3	1893	Madison, Md	Bridgeton, N. J.
100788	K. S. N. J.	Sch. y.	INGOMAR	142	113	97.0	24.2	11.0	21	1903	Bristol, R. I	New London, Conn.
201383	K. T. J. H.	Sch.	Ingomar	143	103	104.8	25.7	11.4	20	1904	Essex, Mass	Gloucester, Mass.
100142		Sch.	Ino	25	23	53.3	16.4	4.0	3	1874	Manatee, Fla	Tampa, Fla.
100554		Sch.	Interlaken	567	538	170.0	34.2	11.0	6	1893	Algonac, Mich	Detroit, Mich.
100676		Slp. y.	Intrepid	9	9	40.2	11.8	3.3	2	1899	Atlantic City, N. J	Somers Point, N. J.
200466		Sch.	Intrepide	20	12	57.0	17.4	3.5	4	1903	Biloxi, Miss	New Orleans, La.
202306	K. V. B. F.	Sch. y.	INVADER	155	141	112.7	25.6	13.5	22	1905	Boston, Mass	New York, N. Y.
100501		Slp.	Inverness	11	10	28.7	12.6	6.0	2	1891	Vinalhaven, Me	Boothbay, Me.
100013		Slp.	Invincible	8	7	30.4	13.4	3.1	1	1871	Fire Island, N. Y	Perth Amboy, N. J.
100090	J. N. F. C.	Sch.	Invincible	1,456	1,267	202.4	40.3	24.0	16	1873	Bath, Me	San Francisco, Cal.
100332		Sch.	Iolanthe	19	18	45.3	14.3	5.6	1	1883	Danversport, Mass	Southwest Harbor, Me.
100576		Slp.	Ioman	9	9	35.7	12.0	5.2	4	1892	Brooklyn, N. Y	Jacksonville, Fla.

[1] Formerly st. s. State of Texas.

[2] Formerly Spanish schooner India.

Digitized by Google

MERCHANT **SAILING** VESSELS OF THE UNITED STATES—Continued.

Official No.	Signal letters.	Rig.	Name of vessel.	Gross tonnage.	Net tonnage.	Length.	Breadth.	Depth.	Crew.	When built.	Where built.	Home port (where permanent document issues).
						Feet.	*Feet.*	*Feet.*				
100692	K. P. M. B.	Sch.	Iona Tunnell	1,315	1,118	208.8	41.1	18.6	8	1899	Millbridge, Me	Philadelphia, Pa.
100387		Slp.	Ione	10	9	41.4	14.9	3.3	6	1885	Taylor Island, Md	Baltimore, Md.
75049		Lgr.	[1] Iowa	7	7	34.0	11.3	3.6	1	1868	Cheniere Caminada, La	Brashear, La.
100669		Sch.	Iowa	15	9	53.0	15.0	3.1	1	1898	Beaufort, N. C	Beaufort, N. C.
100673		Sch.	Iowa	14	13	49.0	16.3	2.7	3	1899	Tarpon Springs, Fla	Tampa, Fla.
100696	K. P. Q. B.	*Sch.	Iowa	1,606	1,473	237.4	43.5	19.8	4	1900	Bath, Me	New York, N. Y.
100517		Sch.	Iowa	6	5	34.7	10.5	3.2	1	1891	Atlantic, N. C	Newbern, N. C.
12472		Slp.	Ira Palmer	7	7	29.8	11.2	4.6	2	1870	Noank, Conn	Bristol, R. I.
100459	K. G. S. Q.	Sch.	Ira B. Ellems	305	264	123.0	28.6	8.6	6	1889	Rockland, Me	Boothbay, Me.
100219		Sch.	Ira L. Crockett	12	12	43.9	15.2	3.5	2	1878	Pocomoke City, Md	Cape Charles, Va.
12349		Sch.	Ira W. Hover	50	47	64.2	22.5	5.5	4	1868	New Bridge, N. J	Perth Amboy, N. J.
12080		Sch.	Irene	29	17	61.0	18.5	5.6	2	1852	Port Jefferson, N. Y	Newbern, N. C.
100158		Sch.	Irene	13	13	51.7	18.4	4.2	7	1875	Somerset County, Md	Alexandria, Va.
100178		Slp.	Irene	12	11	38.3	15.2	3.4	2	1876	Darien, Conn	Bridgeport, Conn.
100248		Sch.	[2] Irene	78	74	84.0	23.6	5.6	4	1853	Cambridge, Md	Washington, D. C.
100280		Sch.	Irene	5	5	47.0	11.6	2.6	4	1876	Crisfield, Md	Crisfield, Md.
100490		Slp.	Irene	8	8	43.5	15.0	4.1	1	1890	Norfolk, Va	Norfolk, Va.
100721	K. Q. M. P.	Sch.	Irene	772	687	186.4	39.7	14.3	10	1900	Fairhaven, Cal	San Francisco, Cal.
100772		Sch.	Irene	7	7	37.4	11.6	4.0	1	1902	Cooty River, Fla	Tampa, Fla.
100361		Sch.	Irene Cox	11	7	51.8	13.4	3.6	2	1884	Somerset County, Md	Alexandria, Va.
100456		Slp.	Irene M	8	7	29.0	14.3	3.2	2	1889	Mariner Harbor, N. Y	Bridgeport, Conn.
12356	J. D. B. S.	Sch.	Irene E. Meservey	244	232	114.2	29.0	10.0	5	1866	Waldoboro, Me	Bangor, Me.
100750	K. V. G. D.	Sch.	Irene and May	91	62	89.8	22.6	9.0	19	1901	Essex, Mass	New York, N. Y.
100686		Slp.	Irene and Ruth	8	8	41.0	14.7	3.4	5	1899	Fairmount, Md	Crisfield, Md.
100568		Ywl. y.	Irex	7	7	32.7	9.6	6.0	1	1893	Bordentown, N. J	Philadelphia, Pa.
100642	K. N. F. D.	Slp. y.	Irex	16	10	42.0	13.5	6.3	2	1897	Tottenville, N. Y	New York, N. Y.
100784		Sch.	Iride	32	25	48.1	17.0	6.0	4	1902	Port Tampa City, Fla	Mobile, Ala.
12096		*Sch.	Iris	62	59	74.0	19.2	6.6	2	1866	Port Huron, Mich	Milwaukee, Wis.
12357		Slp.	Iris	11	10	37.2	14.5	5.2	1	1855	East Boston, Mass	Boston, Mass.
92157		Slp. y.	[3] Iris	5	5	26.4	12.3	3.7	0	1888	Monument Beach, Mass	Do.
100587		Slp.	Iris	9	9	31.7	12.6	4.1	2	1891	Riverhead, N. Y	Greenport, N. Y.
100620		Sch.	Iris	13	13	44.4	16.3	3.2	2	1896	Smiths Point, Tex	Galveston, Tex.
116981	K. S. R. P.	Sch. y.	[4] Iris	32	30	54.0	20.5	4.7	2	1900	Bayport, N. Y	Key West, Fla.
202109		Slp. y.	Iris	9	9	40.3	12.3	3.6	1	1905	Patchogue, N. Y	Patchogue, N. Y.
100384		Slp.	Irishman	8	8	27.4	11.7	4.4	1	†1872	Westerly, R. I	Bridgeport, Conn.
100753		Sch.	Irma D	34	18	63.4	18.4	3.5	4	1901	Biloxi, Miss	Gulfport, Miss.
100590		Sch.	Irma Darling	12	11	36.0	12.0	4.0	1	1894	Newbern, N. C	Newbern, N. C.
100733		Slp.	Irma May	5	5	28.0	11.0	2.5	1	1895	Matagorda, Tex	Port Lavaca, Tex.
100457	K. G. R. T.	Bkn.	Irmgard	670	614	176.6	37.8	14.4	11	1889	Port Blakeley, Wash	San Francisco, Cal.
200001		Slp. y.	Irolita	34	24	57.0	15.3	7.3	2	1903	Bristol, R. I	Philadelphia, Pa.
203078	K. V. J. G.	Slp. y.	‡Irolita	62	42	66.6	18.0	9.8	6	1906	do	Do.
12170		Slp.	Iron Age	86	82	80.0	27.0	6.7	2	1864	Newburgh, N. Y	New York, N. Y.
6875		Sch.	[5] Iron City	648	615	187.3	36.1	14.3	6	1874	Toledo, Ohio	Buffalo, N. Y.
100275		Sch.	Iron Cliff	1,116	1,077	212.4	35.0	18.0	7	1881	Detroit, Mich	Cleveland, Ohio.
100413		Sch.	Iron Queen	1,384	1,321	242.0	38.7	17.6	6	1887	do	Detroit, Mich.
203636	K. V. R. F.	Slp. y.	Irondequoit	20	20	50.6	13.2	7.4	4	1903	New York, N. Y	New York, N. Y.
76658	K. D. N. T.	Sch. y.	[6] Iroquois	92	88	88.0	21.0	11.0	11	1886	Wilmington, Del	Philadelphia, Pa.
201909		Sch.	Isa and Beulah	15	9	38.4	13.7	7.0	1	1905	Friendship, Me	Portland, Me.
100443		Sch.	Isaac Collins	98	93	89.0	23.5	9.8	4	1889	Essex, Mass	Key West, Fla.
100150	J. R. G. D.	Bk.	Isaac Reed	1,541	1,488	212.0	40.0	24.2	15	1875	Waldoboro, Me	San Francisco, Cal.
12371		Sch.	Isaac Sherwood	73	70	76.0	26.0	6.0	4	1868	Haverstraw, N. Y	New York, N. Y.
100077		Sch.	Isaac Solomon	27	25	54.6	18.5	5.8	3	1872	Solomons Island, Md	Annapolis, Md.
100244		Sch.	Isaac Stephenson	461	438	163.3	32.1	11.1	5	1879	Manitowoc, Wis	Ogdensburg, N. Y.
100339		Sch.	Isaac A. Willing	16	15	53.0	14.6	4.4	7	1883	Somerset County, Md	Crisfield, Md.
100386		Sch.	Isaac H. Keeler	10	9	56.5	14.6	2.5	6	1885	do	Do.
100245	J. T. M. G.	Sch.	Isaac T. Campbell	586	494	158.0	33.5	15.6	7	1879	Waldoboro, Me	Boston, Mass.
100401		Sch.	Isaac T. Parks	10	5	53.0	14.9	2.9	3	1886	Somerset County, Md	Wilmington, Del.
12108		Sch.	Isabel	48	46	72.0	20.5	5.9	2	1849	Baltimore, Md	Washington, D. C.
12442		Slp.	Isabel	5	5	33.9	11.2	2.8	2	1869	do	Baltimore, Md.
100289		Slp.	Isabel	5	5	28.0	11.0	2.5	1	1880	Freeport, N. Y	Stamford, Conn.
202849	K. V. F. S.	Sch.	Isabel B. Wiley	776	611	160.3	37.3	17.3	8	1906	Bath, Me	Bath, Me.
44346		*Sch.	Isabell	428	428	183.8	23.9	10.9	2	1902	Elkton, Md	Philadelphia, Pa.
12253		Sch.	Isabella	14	13	36.6	13.4	6.0	2	1865	Noank, Conn	Stonington, Conn.
100335		Slp.	Isabella	9	8	33.3	14.5	4.0	1	1883	Cold Spring, N. Y	Cold Spring, N. Y.
100411		Sch.	Isabella	15	14	49.3	15.6	3.0	3	1887	Fish River, Ala	Mobile, Ala.
100481		Sch.	Isabella	7	6	26.7	10.4	3.3	5	1891	Pascagoula, Miss	Key West, Fla.
100131		Sch.	Isabella Sands	230	219	134.5	29.8	10.1	6	1874	Manistee, Mich	Grand Haven, Mich.
100028		Sch.	Isabelle	35	33	55.9	18.9	6.8	6	1872	Noank, Conn	Pensacola, Fla.
100319	J. W. P. S.	Sch.	Isaiah K. Stetson	313	271	136.9	31.3	10.3	6	1882	Brewer, Me	New York, N. Y.
200498		Slp.	Isebella	9	8	32.4	12.0	3.5	2	1903	St. Helena Island, S. C	Beaufort, S. C.
100569		Slp. y.	Isem	16	15	38.6	14.1	4.5	1	1893	Marion, Mass	New Bedford, Mass.
100582		Sch.	Isidora	10	9	45.6	13.9	2.8	1	1894	Manatee, Fla	Tampa, Fla.
100643		Slp.	Isidore Shores	7	7	42.3	14.0	3.3	5	1897	Chance, Md	Crisfield, Md.
161769	K. M. R. S.	Ywl. y.	[7] Isis	17	17	43.5	12.3	7.5	2	1896	South Boston, Mass	Boston, Mass.
12317		Slp.	Island Belle	69	65	73.6	24.5	6.0	4	1859	Yarmouth, Me	Mount Desert Ferry, Me.
44187		Sch.	Island Belle	9	9	38.2	13.0	4.4	2	1861	Newport, R. I	New Haven, Conn.

[1] Formerly lugger Jeune Camila.
[2] Formerly light-house schooner Maggie.
[3] Formerly sloop-yacht Mucilage.
[4] Formerly schooner-yacht Shawondasee.
[5] Formerly schooner Daniel E. Bailey.
[6] Formerly schooner-yacht Julia.
[7] Formerly gasoline yacht Vidofner.
† Rebuilt, 1872.
‡ Composite.

Digitized by Google

MERCHANT **SAILING** VESSELS OF THE UNITED STATES—Continued.

Official No.	Signal letters.	Rig.	Name of vessel.	Gross tonnage.	Net tonnage.	Length.	Breadth.	Depth.	Crew.	When built.	Where built.	Home port (where permanent document issues).
						Feet.	Feet.	Feet.				
12031		Sch.	Island Home	43	41	64.0	20.9	6.3	1	1860	Middletown, Conn	Gloucester, Mass.
100785		Sch.	Island Home	45	43	58.9	20.6	4.8	3	1903	Plantation Key, Fla	Key West, Fla.
100126		Slp.	Island Queen	13	13	37.5	16.4	4.2	1	1874	Sayville, N. Y	Patchogue, N. Y.
100688		Sch.	Isle de Cuba	6	6	43.5	13.5	2.6	4	1899	Hoopers Island, Md	Crisfield, Md.
100475		Slp.	Isle La Motte Boy	16	16	48.2	11.5	4.3	1	1890	Rouses Point, N. Y	Burlington, Vt.
100274		*Sch.	Isolda Bock	70	66	76.2	21.5	6.2	2	1881	Manitowoc, Wis	Milwaukee, Wis.
120625	K. D. F. J.	Sch. y.	[1] Isolde	29	28	47.5	16.8	6.5	2	1885	Thomaston, Me	Baltimore, Md.
126867		Cat.	[2] Isolde	8	7	32.0	13.1	4.3	2	1892	Greenport, N. Y	Greenport, N. Y.
100021		Slp.	Isora	7	7	30.5	11.6	3.2	1	1871	Chelsea, N. Y	Perth Amboy, N. J.
203929	K.V.W.M.	Slp. y.	‡Istalena	49	30	67.8	16.8	10.3	11	1907	Bristol, R. I	New York, N. Y.
100798		Ywl. y.	Istar	9	9	40.0	10.3	4.6	1	1903	Greenport, N. Y	Do.
100239		Sch.	Itasca	75	71	72.2	24.3	5.9	2	1879	Cherryfield, Me	Machias, Me.
12011		Sch.	Itinerant	38	36	67.6	22.1	5.3	3	1863	Talbot County, Md	Tappahannock, Va.
100162		Sch.	Iva	9	9	47.4	12.5	3.3	6	1875	Somerset County, Md	Baltimore, Md.
100571		Sch.	Iva Manifold	28	26	53.5	18.2	5.7	2	1893	Herring Bay, Md	Annapolis, Md.
100687		Slp.	Iva Pearl	6	6	38.5	14.3	3.0	5	1899	Elliott, Md	Crisfield, Md.
100370		Sch.	Iva S. Barnes	15	14	38.0	15.6	5.0	2	1884	Whiting, Me	Eastport, Me.
100516		Sch.	Ivalon	13	9	51.8	13.5	3.8	1	1891	Beaufort, N. C	Beaufort, N. C.
100583		Sch.	Ivanhoe	64	61	77.0	19.0	8.0	5	1894	Northport, N. Y	Perth Amboy, N. J.
100312	J. W. K. G.	Sch.	Ivy	142	135	102.5	28.8	8.8	5	1882	San Francisco, Cal	San Francisco, Cal.
100449		Sch.	Ivy	9	9	42.0	15.0	3.5	1	1889	Solomons Island, Md	Norfolk, Va.
100691		Sch.	Ivy	11	7	46.0	13.7	3.0	1	1899	Smyrna, N. C	Beaufort, N. C.
100584	K.L.W.R.	Sch.	Ivy Blades	234	222	134.8	23.9	8.8	4	1894	Bethel, Del	Newbern, N. C.
100343		Sch.	Ivy L. Leonard	31	21	64.2	18.1	4.8	8	1883	Madison, Md	Crisfield, Md.
12026	H.K.G.M.	Sch.	Izetta	199	189	107.0	27.5	9.0	5	1865	Brewer, Me	Bangor, Me.
			J.									
200476		Slp.	J. Bennett	9	8	37.2	13.4	3.3	2	1903	Bluffton, S. C	Beaufort, S. C.
12999		Slp.	J. Brown	9	9	34.0	12.6	3.8	1			New York, N. Y.
77075		Sch.	J. Chrutti	9	8	35.0	15.0	3.6	3	1892	Biloxi, Miss	Gulfport, Miss.
13513		Sch.	J. Deever	23	15	54.5	17.6	4.8	8	1865	Camden, N. J	Newport News, Va.
76512		Slp.	J. Gordon	10	6	36.8	14.0	4.0	2	1884	Bridgeton, N. J	Bridgeton, N. J.
9231		Sch.	[3] J. Kennedy	98	83	79.0	24.0	7.0	3	1847	Surrey, Me	Calais, Me.
76587		Sch.	J. Kinzie	11	9	44.4	12.2	3.0	1	1884	Brunswick, Ga	Savannah, Ga.
76826		Sch.	J. Manko	10	6	51.6	13.8	3.3	1	1889	St. Peters Creek, Md	Newbern, N. C.
76021		Sch.	J. McCaffrey	23	16	52.6	18.4	4.1	2	1878	Stonewall, Miss	Gulfport, Miss.
77145		Sch.	J. Peterson	27	17	55.2	18.6	4.2	3	1894	Bonfouca, La	New Orleans, La.
76023		Sch.	J. Shilling	5	5	43.0	10.0	2.4	1	1878	Crisfield, Md	Alexandria, Va.
76301		Slp.	J. Shaw	6	6	34.0	11.0	2.6	1	1874	Smiths Landing, N. J	Somers Point, N. J.
204074		Slp.	J. Thomas	9	7	34.8	15.4	2.6	2	1907	Bluffton, S. C	Beaufort, S. C.
77382		Sch.	J. Tolley	7	7	39.0	14.4	2.6	5	1899	Fishing Creek, Md	Crisfield, Md.
76430		Sch.	J. A. Chelton	46	34	66.0	22.5	6.0	2	1883	Pocomoke City, Md	Baltimore, Md.
77181		Slp.	J. A. Gault	5	5	26.0	12.4	3.4	1	1895	Atlantic City, N. J	Bridgeton, N. J.
76475		Sch.	J. A. Holland	22	15	56.0	17.4	5.0	1	1883	Pocomoke City, Md	Tappahannock, Va.
12760		Sch.	J. A. Holmes	167	159	112.3	26.5	8.7	4	1867	Mears, Mich	Milwaukee, Wis.
13245		Slp.	J. A. Mora	50	48	49.4	24.3	6.4	1	1857	Brooklyn, N. Y	New York, N. Y.
77562		Sch.	J. A. Sprinkle	31	28	59.1	20.0	3.8	2	1902	Bayou Labatre, Ala	Mobile, Ala.
75961		Sch.	J. A. Vandergrift	12	12	43.6	15.6	3.8	2	1877	Newtown, Md	Norfolk, Va.
75220		Sch.	J. A. Webster	25	24	47.3	16.4	6.2	1	1870	Castine, Me	Machias, Me.
75873		Slp.	J. B. Ford	9	8	35.2	12.2	3.7	1	1876	Perth Amboy, N. J	Patchogue, N. Y.
13148		Slp.	J. B. Hillyer	9	9	36.0	13.0	3.0	2	1855	New York, N. Y	Perth Amboy, N. J.
76868		Sch.	J. B. Lozen	565	538	178.0	32.6	12.4	5	1890	Mount Clemens, Mich	Detroit, Mich.
75366		Sch.	J. B. Newland	157	149	111.4	26.2	7.7	4	1870	Manitowoc, Wis	Milwaukee, Wis.
76359	J. W. N. T.	Bkn.	J. B. Rabel	450	389	143.9	33.2	12.4	7	1882	Columbia Falls, Me	New York, N. Y.
76092	J. T. M. C.	*Sch.	J. B. Walker	2,136	1,984	247.1	42.2	30.0	29	1879	Thomaston, Me	Do.
77499		Sch.	J. C. Allen	20	15	49.8	13.7	3.9	2	1901	Shallotte, N. C	Wilmington, N. C.
76892		Sch.	J. C. Armiger	9	9	55.0	15.0	3.6	5	1890	Solomons Island, Md	Baltimore, Md.
77329		Sch.	J. C. Causey	6	6	44.1	10.9	2.8	3	†1890	Deals Island, Md	Crisfield, Md.
13939		Sch.	J. C. Havens	43	41	64.0	21.5	4.5	0	1866	Port Jefferson, N. Y	Port Jefferson, N. Y.
76901		Sch.	J. C. Lake	10	6	51.0	13.8	3.2	5	1890	St. Peters, Md	Crisfield, Md.
75263		Sch.	J. C. Mahony	35	23	65.2	21.8	5.7	3	1870	Somerset County, Md	Bridgeton, N. Y.
77084		Slp.	J. C. Russell	8	7	28.5	9.7	4.7	3	1890	Boston, Mass	Gloucester, Mass.
75547		Sch.	J. C. Smith	9	8	44.8	14.2	3.5	2	1873	Mobile, Ala	Mobile, Ala.
77459	K. Q. S. L.	Sch.	J. C. Strawbridge	861	758	182.7	37.0	17.0	8	1901	Camden, Me	Boston, Mass.
75295		Sch.	J. C. Townsend	35	34	58.5	20.7	4.5	2	1871	Indian River, Del	Bridgeton, N. J.
75885		Slp.	J. C. Wainwright	11	10	44.0	11.6	3.0	1	1876	York County, Va	Norfolk, Va.
200490		Slp.	J. C. Waldrof	46	37	57.6	21.4	4.0	3	1903	Shipyard, Ga	Savannah, Ga.
12661		Slp.	J. C. Wood	5	5	30.9	9.9	3.3	1			Cape Charles, Va.
75454		Sch.	J. D. Bell	34	32	54.5	19.8	5.2	3	1872	Millville, N. J	Annapolis, Md.
76355		Sch.	J. D. Mason	11	7	39.3	12.6	3.1	1	1882	Hunting Quarter, N. C	Beaufort, N. C.
75809	J. R. L. F.	Bk.	J. D. Peters	1,085	1,030	182.2	36.1	21.8	15	1875	Bath, Me	Port Townsend, Wash.
77202		Sch.	J. D. Pigott	10	7	46.5	12.5	3.1	1	1895	Shallotte, N. C	Wilmington, N. C.
200594		Sch.	J. D. Porter	9	7	40.0	12.0	3.2	1	1903	Lockwood Folly, N. C	Do.
200336		Sch.	J. E. Davis	31	19	62.7	20.1	3.3	2	1903	Grafton, Va	Newport News, Va.
75198		Slp.	J. E. De Blois	26	25	50.1	18.4	5.1	7	1870	Greenport, N. Y	Perth Amboy, N. J.
76911	K. H. R. D.	Sch.	J. E. du Bignon	542	458	157.7	35.0	13.4	7	1890	Boston, Mass	Boston, Mass.
77215		Sch.	J. E. Grady	12	9	37.5	10.7	5.4	2	1896	Apalachicola, Fla	Apalachicola, Fla.

[1] Formerly schooner-yacht Flossie. [2] Formerly sloop Cuidao. [3] Formerly schooner Francis Ellen. † Rebuilt 1890. ‡ Composite.

Digitized by Google

MERCHANT **SAILING** VESSELS OF THE UNITED STATES—Continued.

Official No.	Signal letters.	Rig.	Name of vessel.	Gross tonnage.	Net tonnage.	Length.	Breadth.	Depth.	Crew.	When built.	Where built.	Home port (where permanent document issues).
						Feet.	*Feet.*	*Feet.*				
77487		Sch.	J. E. Hovah	6	5	36.2	10.3	2.9	2	1901	Atlantic, N. C	Newbern, N. C.
75878		Sch.	J. E. Hutson	7	7	40.0	10.3	2.8	1	1876	Yorktown, Va	Newport News, Va.
77264		Sch.	J. E. Pierce	13	13	40.6	16.2	3.0	1	1897	Ashby, Tex	Port Lavaca, Tex.
76278		Sch.	J. E. Skylight	10	10	50.0	13.6	3.2	3	1881	Crisfield, Md	Crisfield, Md.
77381		Slp.	J. E. Sterling	7	7	38.0	13.6	3.4	2	1899	do	Chincoteague, Va.
76303		Sch.	J. E. Walker	19	18	40.6	14.7	3.7	10	1882	Cedar Keys, Fla	Key West, Fla.
76077		Sch.	J. E. Watkins	15	14	52.8	14.5	3.8	3	1879	St. Michaels, Md	Baltimore, Md.
77379		Sch.	J. F. Hearn	7	7	42.0	15.0	3.0	4	1899	Wingate, Md	Crisfield, Md.
76444		Sch.	J. F. Langhammer	31	23	60.0	19.0	5.8	2	1883	Pocomoke City, Md	Annapolis, Md.
77151		Slp.	J. F. McMorrow	13	13	40.7	12.7	5.6	3	1894	Boston, Mass	Gloucester, Mass.
76442		Sch.	J. F. Morris	14	13	41.5	13.8	3.7	1	1883	Hunting Quarters, N. C	Newbern, N. C.
77082		Sch.	J. F. P	15	14	33.0	11.0	4.0	1	1893	Waukegan, Ill	St. Augustine, Fla.
76548		Slp.	J. F. Penney	14	9	38.7	16.0	4.2	3	1884	Moriches, N. Y	Bridgeton, N. J.
77222		Sch.	J. F. White	13	12	43.0	13.0	4.1	1	1896	Grafton, Va	Newport News, Va.
13349		Slp.	J. G. Johnson	26	24	50.6	18.6	4.6	2	1849	Marcushook, Pa	Perth Amboy, N. J.
76128		Sch.	J. G. Ruge	15	14	37.5	15.6	4.8	9	1880	Apalachicola, Fla	Apalachicola, Fla.
75823		Sch.	J. G. Wall	98	93	86.5	27.0	7.0	12	1875	Eureka, Cal	San Francisco, Cal.
203600		Slp.	J. H. Alvah	8	6	42.0	15.0	3.0	1	1906	Port Haywood, Va	Cape Charles, Va.
75283		Sch.	J. H. Chaffee	130	123	93.0	26.6	7.6	4	1871	Hartford, Conn	Wiscasset, Me.
76013		Sch.	J. H. Elliott	71	51	78.0	24.0	5.5	3	1878	Greenhill, Md	Philadelphia, Pa.
202653		Slp.	J. H. Estell	9	8	37.6	14.2	3.5	1	1905	Bulls Island, S. C	Beaufort, S. C.
77095		Slp.	J. H. Lewis	8	8	32.9	10.7	5.7	2	1893	Deer Isle, Me	Deer Isle, Me.
77549	K. R. V. Q.	Sch.	J. H. Lunsmann	1,090	952	215.6	40.8	17.6	11	1902	Everett, Wash	San Francisco, Cal.
75722		Sch.	J. H. Mead	409	388	171.0	29.0	11.0	7	1874	Sheboygan, Wis	Chicago, Ill.
77495		Slp.	J. H. Meek	7	7	43.5	14.2	3.9	3	1901	Oriole, Md	Crisfield, Md.
75817		Sch.	J. H. Potter	12	9	42.1	13.8	3.9	1	1875	North River, N. C	Beaufort, N. C.
75504		*Sch.	J. H. Rutter	1,224	1,212	212.1	35.9	14.0	3	1873	Marine City, Mich	New York, N. Y.
12787		Sch.	J. H. Stevens	94	89	100.0	21.3	6.6	3	1866	Detroit, Mich	Milwaukee, Wis.
76817		Slp.	J. H. Still	29	26	58.2	17.8	5.0	1	1889	Bayport, N. Y	Patchogue, N. Y.
75720		Sch.	J. I. Case	827	786	208.0	34.5	14.5	6	1874	Manitowoc, Wis	Buffalo, N. Y.
76630		Slp.	J. I. Housman	7	6	29.8	13.3	3.4	1	1885	Patchogue, N. Y	Patchogue, N. Y.
75642		Sch.	J. J. Cowart	25	24	60.6	18.4	3.8	3	1874	Biloxi, Miss	Gulfport, Miss.
77374		Sch.	J. J. Flaherty	162	124	110.8	25.4	12.0	22	1899	Essex, Mass	Gloucester, Mass.
13217		Sch.	J. J. Morrow	37	35	60.0	20.0	5.0	3	1855	Staten Island, N. Y	Newport News, Va.
77498		Sch.	J. J. Saunders	30	22	66.0	18.9	5.3	1	1901	Solomons, Md	Annapolis, Md.
76016		Sch.	J. J. Stofen	32	30	53.0	21.0	4.3	1	1878	San Francisco, Cal	San Francisco, Cal.
76463		Sch.	J. J. Taylor	10	10	37.1	12.6	3.5	1	1883	Hunting Quarters, N. C	Newbern, N. C.
77052		Sch.	J. J. Underhill	35	33	68.1	20.3	4.8	10	1892	Madison, Md	Annapolis, Md.
76570		Sch.	J. J. Womble	18	16	45.7	15.0	4.0	1	1885	Norfolk, Va	Norfolk, Va.
75146	J. V. G. M.	Sch.	J. K. Manning	297	228	111.0	29.2	9.7	8	1869	Dennisville, N. J	Gloucester, Mass.
76272		Slp.	J. L. Bennett	21	20	52.0	17.4	4.4	7	1881	Somerset County, Md	Crisfield, Md.
75777		Sch.	J. L. Green	89	85	90.1	27.2	6.4	4	1875	Port Clinton, Ohio	Port Huron, Mich.
77344		Slp.	J. L. Ingersoll	13	8	39.5	14.2	4.2	5	1899	Dividing Creek, N. J	Bridgeton, N. J.
77115		Sch.	J. L. Sandlin	18	17	49.4	14.0	5.8	5	1893	Punta Gorda, Fla	Key West, Fla.
75200		Sch.	J. M. Banks	12	12	36.5	12.5	5.4	3	1800	North Haven, Me	Deer Isle, Me.
77575		Sch.	J. M. Flechas	33	24	57.1	22.2	3.7	3	1903	Scranton, Miss	Gulfport, Miss.
76362	J. W. P. D.	Bkn.	J. M. Griffith	606	529	162.5	39.6	13.5	9	1882	Seabeck, Wash	San Francisco, Cal.
75612	J. P. D. R.	Sch.	J. M. Harlow	232	221	117.0	32.7	9.1	4	1874	Easthaven, Conn	Southwest Harbor, Me.
76908		Sch.	J. M. Laudeman	17	16	54.4	17.2	4.5	4	1890	Pocomoke City, Md	Baltimore, Md.
13812	J. C. P. K.	Sch.	J. M. Morales	177	168	97.5	27.0	8.0	5	1867	Bucksport, Me	Rockland, Me.
76907	K. H. Q. P.	Sch.	J. M. Weatherwax	384	365	140.0	27.8	11.4	8	1890	Aberdeen, Wash	San Francisco, Cal.
76446		Slp.	J. O. Fitzgerald	5	5	40.9	12.0	2.5	4	1883	Pocomoke City, Md	Crisfield, Md.
75782		Sch.	J. O. Smith	18	10	41.9	17.5	4.0	4	1875	Norwalk, Conn	Bridgeton N. J.
76744		Sch.	J. P. Moore	22	20	48.3	13.5	4.0	3	1888	Poquoson, Va	Richmond, Va.
76291		Sch.	J. P. Robinson	53	50	71.0	23.0	5.0	3	1882	Alexandria, Va	Alexandria, Va.
75280		Sch.	J. R. Atwood	43	41	63.1	19.4	6.7	2	1871	Bath, Me	Wiscasset, Me.
75650	J. P. T. C.	Sch.	J. R. Bodwell	224	174	100.3	26.9	8.5	5	1874	Stockton, Me	Rockland, Me.
76321		Sch.	J. R. Carroll	14	14	45.6	14.7	4.0	1	1882	Baltimore, Md	Newport News, Va.
12577		Sch.	J. R. Chambers	32	21	52.5	19.7	5.2	3	1864	Leesburg, N. J	Do.
77548		Sch.	J. R. Condon	9	8	44.7	14.2	3.0	1	1902	Manteo, N. C	Elizabeth City, N. C.
76098		Sch.	J. R. Dixon	15	9	42.0	17.2	4.5	2	1879	Somerset County, Md	Tappahannock, Va.
76393		Sch.	J. R. Edwards	435	413	175.2	30.6	12.2	6	1883	Marine City, Mich	Port Huron, Mich.
77100		Sch.	J. R. Moffett	44	30	70.0	21.0	5.4	2	1893	Pocomoke City, Md	Chincoteague, Va.
76843	K. G. Q. C.	Sch.	J. R. Teel	870	756	177.6	38.0	19.3	6	1889	Newburyport, Mass	Boston, Mass.
13759		Sch.	J. S. Glover	56	53	72.0	20.0	7.0	2	1868	Ipswich, Mass	Machias, Me.
77197		Slp.	J. S. Heyward	29	26	51.6	19.8	5.9	3	1895	Charleston, S. C	Charleston, S. C.
76653	K. D. N. L.	Sch.	J. S. Hoskins	411	390	193.9	34.2	11.2	7	1886	Bath, Me	Baltimore, Md.
75433	J. M. H. N.	Sch.	J. S. Lamprey	306	250	130.0	31.0	12.0	5	1872	Salem, Mass	Thomaston, Me.
200830		Sch.	J. S. Murrow	18	18	44.1	20.6	5.6	3	1904	Apalachicola, Fla	Mobile, Ala.
75415		Sch.	J. S. Smith	30	17	55.0	19.0	5.6	2	1872	Somerset County, Md	Alexandria, Va.
13240	H. L. K. D.	Sch.	J. S. Terry	124	118	104.4	22.4	7.2	3	1864	East Haddam, Conn	Stonington, Conn.
76343		Slp.	J. T. Leonard	10	9	45.4	16.6	2.8	5	1882	Dorchester County, Md	Crisfield, Md.
76383		Sch.	J. T. Liddle	8	8	31.7	11.7	2.9	1	1882	Handsboro, Miss	Mobile, Ala.
77059		Sch.	J. T. Parks	10	9	51.0	13.5	3.6	1	1892	Oriole, Md	Newport News, Va.
77331		Slp.	J. T. Tyler	7	7	35.5	13.0	3.2	4	1898	Ewell, Md	Crisfield, Md.
13874		Sch.	J. V. Taylor	199	189	125.0	26.2	8.9	5	1867	Winneconne, Wis	Chicago, Ill.
12659	H, K. Q. P.	Sch.	J. V. Wellington	256	243	112.0	29.0	9.4	5	1861	Philadelphia, Pa	New York, N. Y.
76070		Sch.	J. W. Ames	13	13	54.5	14.4	2.8	2	1879	Norfolk, Va	Norfolk, Va.
75907		Slp.	J. W. Arthur	11	10	42.5	14.0	3.5	2	1877	Mathews County, Va	Do.

Digitized by Google

Merchant SAILING Vessels of the United States—Continued.

Official No.	Signal letters.	Rig.	Name of vessel.	Gross tonnage.	Net tonnage.	Length.	Breadth.	Depth.	Crew.	When built.	Where built.	Home port (where permanent document issues).
						Feet.	Feet.	Feet.				
77545	.....	Sch.	J. W. Booth	11	11	48.5	13.6	3.3	3	1902	Punta Gorda, Fla	Key West, Fla.
75309	.....	Sch.	J. W. Bradley	48	45	68.4	20.5	6.7	12	1871	Bristol, Me	Gloucester, Mass.
75057	.....	Sch.	J. W. Brooks	47	35	64.5	21.1	6.1	10	1868	Dorchester County, Md	Cape Charles, Va.
200939	K. T. D. F.	Sch.	J. W. Cline	845	715	185.6	41.0	14.0	10	1904	Ballard, Wash	Port Townsend, Wash.
76923	.....	Sch.	J. W. Cox	16	15	66.0	16.0	4.0	2	1890	Mathews County, Va	Newport News, Va.
76103	.....	Sch.	J. W. Evans	10	10	34.0	14.2	2.9	2	1879	York County, Va	Do.
12505	.....	Sch.	J. W. Fennimore	15	8	49.7	17.7	4.7	6	1853	Burlington, N. J	Bridgeton, N. J.
75886	.....	Sch.	J. W. Franklin	6	6	35.2	12.8	3.2	1	1876	Somerset County, Md	Newbern, N. C.
77054	.....	Sch.	J. W. Johnson	13	12	35.1	14.6	4.3	7	1892	Key West, Fla	Tampa, Fla.
76540	.....	Sch.	J. W. Kay	5	5	32.0	10.0	3.0	2	1884	Nansemond, Va	Newport News, Va.
77514	.....	Sch.	J. W. Knowles	57	52	83.0	23.0	5.8	3	1901	Sharpstown, Md	Baltimore, Md.
76758	.....	Sch.	J. W. Lewis	19	18	45.0	14.6	4.6	5	1888	Green Point, Va	Do.
13516	.....	Slp.	J. W. Mears	14	7	38.1	14.5	4.1	4	1860	Newport, N. J	Wilmington, Del.
75360	.....	Slp.	J. W. Morgan	11	10	35.4	15.5	3.8	2	1871	Mathews County, Va	Norfolk, Va.
76670	.....	Sch.	J. W. Padgett	7	7	49.0	14.0	3.0	2	1883	St. Marys County, Md	Cape Charles, Va.
76594	.....	Sch.	J. W. Spagot	8	7	31.5	10.8	3.3	1	1885	Nansemond County, Va	Norfolk, Va.
77481	.....	Slp.	J. W. Walker	7	7	42.0	14.4	4.0	4	1901	Oriole, Md	Crisfield, Md.
204073	.....	Sch.	J. W. Wilson	16	11	53.3	17.5	4.2	2	1907	Salisbury, Md	Norfolk, Va.
76377	.....	Sch.	J. B. W. Curet	40	28	61.1	21.6	4.7	3	1882	Jordan River, Miss	Gulfport, Miss.
76939	.....	Sch.	J. C. H. Claussen	34	32	60.3	18.7	5.1	3	1891	Charleston, S. C	Charleston, S. C.
76676	.....	Lgr.	J. C. M. Robertson	6	6	32.7	10.0	3.9	1	1887	New Iberia, La	Brashear, La.
76546	.....	Sch.	J. D. C. Hanna	10	6	53.0	13.9	3.6	6	1884	Somerset County, Md	Annapolis, Md.
12893	.....	Sch.	J. H. G. Perkins	59	56	72.0	19.9	7.1	2	1867	Essex, Mass	Brooklin, Me.
77412	K. Q. D. H.	Sch.	[1]J. Arthur Lord	212	189	102.3	27.5	11.6	6	1881	Kempt, Nova Scotia	Edgartown, Mass.
75227	.....	Sch.	J. Calhoun Johnson	26	18	59.1	19.1	4.8	8	1870	Accomac County, Va	Crisfield, Md.
200273	K. S. Q. N.	*Sch.	J. Carlton Hudson	880	823	198.5	36.4	14.6	3	1903	Bath, Me	Philadelphia, Pa.
76221	.....	Sch.	J. Chester Wood	69	66	68.6	23.0	6.5	2	1881	Cherryfield, Me	Deer Isle, Me.
13249	.....	Sch.	J. Clark Curtin	23	22	67.2	13.8	4.5	1	1862	Bridgeport, Conn	New York, N. Y.
76852	.....	Sch.	J. Dallas Marvil	160	152	112.8	23.6	7.4	3	1889	Bethel, Del	Seaford, Del.
77433	K. Q. H. M.	Sch.	J. Edward Drake	910	789	182.6	37.3	17.5	7	1900	Bath, Me	Philadelphia, Pa.
111429	.....	Sch.	[2]J. Edwin Kirwan	138	110	105.0	28.9	8.7	5	1902	Gloucester, Va	Baltimore, Md.
76742	K. F. H. B.	Sch.	J. Frank Seavey	412	336	144.0	33.9	10.2	6	1888	Bath, Me	Portsmouth, N. H.
201069	.....	Slp.	J. Harry Lyons	19	14	59.4	15.0	3.5	2	1904	Atlantic City, N. J	Somers Point, N. J.
76855	K. G. R. W.	Sch.	J. Henry Edmunds	284	242	123.6	28.4	9.5	5	1889	Dennisville, N. J	Boothbay, Me.
77078	.....	Sch.	J. Henry Edmunds	72	68	87.3	21.6	9.2	11	1893	Brooklyn, N. Y	Philadelphia, Pa.
77155	K. M. B. P.	Sch.	J. Holmes Birdsall	1,520	1,368	218.0	43.0	22.1	9	1894	Camden, Me	Do.
76273	J. V. P. S.	Sch.	J. Howell Leeds	414	393	134.5	34.8	11.5	6	1881	Mauricetown, N. J	Do.
202432	.....	Sch.	J. Lloyd Hawkridge	121	88	89.6	26.6	6.4	3	1905	Milford, Del	Cold Spring, N. Y.
76586	K. D. C. F.	Sch.	J. Manchester Haynes	795	683	179.6	35.8	20.2	8	1885	Waldoboro, Me	Boston, Mass.
76595	.....	Sch.	J. Thomas Gibbons	10	9	50.0	13.0	3.2	2	1885	Somerset County, Md	Newport News, Va.
77257	.....	Slp.	J. Willard Morgan	13	11	39.4	15.4	4.3	2	1897	Atlantic City, N. J	Somers Point, N. J.
77360	K. P. F. N.	*Sch.	J. B. King & Co., No. 19	1,166	1,116	206.3	34.9	19.0	3	1899	Port Richmond, N. Y	New York, N. Y.
77385	K. P. L. D.	*Sch.	J. B. King & Co., No. 20	1,170	1,119	206.3	35.0	19.0	3	1899	do	Do.
77390	K. P. M. G.	*Sch.	J. B. King & Co., No. 21	1,166	1,111	206.3	35.2	19.0	3	1899	do	Do.
77036	.....	Sch.	J. and C. Heinley	43	34	67.0	20.6	4.8	2	1892	Amityville, N. Y	Do.
12901	.....	Sch.	J. and C. Merritt	35	33	55.0	21.1	5.4	2	1866	English Creek, N. J	Somers Point, N. J.
76627	.....	Sch.	J. and P. Bradford	14	7	54.0	15.6	4.4	1	1885	Solomons Island, Md	Newport News, Va.
75966	J. S. R. K.	Shp.	Jabez Howes	1,648	1,494	218.8	40.1	26.0	20	1877	Newburyport, Mass	San Francisco, Cal.
76739	.....	Slp.	Jack McGowan	7	7	32.5	13.6	3.5	2	1888	Patchogue, N. Y	Greenport, N. Y.
76526	.....	Slp.	Jack O'Lantern	7	6	34.8	13.2	4.5	1	1884	Harpswell, Me	New York, N. Y.
77552	.....	Sch.	Jack Tier	7	7	32.0	13.0	3.4	1	1902	Beaufort, N. C	Beaufort, N. C.
77180	.....	Slp.	Jack and Jim	11	9	46.0	11.3	3.6	1	1895	San Mateo, Cal	San Francisco, Cal.
203820	K. V. T. G.	Sch.	Jacksonville	620	547	179.4	36.2	13.8	7	1906	Jacksonville, Fla	Jacksonville, Fla.
76983	.....	Sch.	Jacob Goldstrom	10	6	50.5	13.5	3.4	5	1891	Somerset County, Md	Crisfield, Md.
77534	.....	Sch.	Jacob Moock	20	12	47.6	18.0	4.1	3	1902	Bonfouca, La	New Orleans, La.
200638	.....	Slp.	Jacob Ockers	28	27	56.0	18.6	5.4	2	1904	Patchogue, N. Y	Patchogue, N. Y.
75361	.....	Sch.	Jacob Rivell	35	23	55.3	19.0	5.1	2	1868	Bridgeton, N. J	Somers Point, N. J.
13118	H. L. F. G.	Shp.	Jacob A. Stamler	1,198	1,198	175.0	37.0	23.3	9	1856	Brooklyn, N. Y	New York, N. Y.
75879	.....	Sch	Jacob D. Faunce	17	16	42.4	14.7	4.3	2	1876	Washington, D. C	Alexandria, Va.
77478	K. R. C. L.	Sch.	Jacob M. Haskell	1,778	1,362	226.8	43.2	20.5	9	1901	Rockland, Me	Boston, Mass.
76649	.....	Sch.	Jacob S. Barnes	8	7	44.7	11.5	2.6	1	1886	Dorchester County, Md	Annapolis, Md.
76805	K. G. H. Q.	Sch.	Jacob S. Winslow	910	823	180.4	36.9	18.0	9	1889	Bath, Me	Portland, Me.
77325	.....	Slp.	Jacob T. Bradshaw	7	7	36.9	13.8	3.6	4	1898	Ewell, Md	Crisfield, Md.
75741	.....	Slp.	James Aydelotte	9	8	32.4	11.3	3.3	3	1870	Big Mills, Va	Chincoteague, Va.
76349	.....	Slp.	James Bensten	7	6	31.6	12.8	3.0	2	1882	Norfolk, Va	Norfolk, Va.
76161	.....	Sch.	James Bond	10	9	55.0	14.0	3.2	3	1880	Crisfield, Md	Newport News, Va.
75909	J. S. F. Q.	Sch.	James Boyce	453	430	142.5	32.5	12.5	6	1877	East Haven, Conn	New Haven, Conn.
13286	.....	Slp.	James Buchanan	7	6	33.0	12.3	3.0	2	1866	Norfolk, Va	Norfolk, Va.
75178	.....	Sch.	James Byrnes	34	32	58.7	21.2	4.2	1	1870	San Francisco, Cal	San Francisco, Cal.
76970	.....	Slp.	James Crocker	5	5	29.5	11.7	3.1	1	1887	Bayport, N. Y	Patchogue, N. Y.
76950	K. J. N. G.	Sch.	James Davidson	451	429	146.4	34.6	12.3	6	1891	New London, Conn	New Haven, Conn.
17077	.....	Sch.	[3]James Douglass	47	44	66.0	20.8	5.7	1	1855	Baltimore, Md	New York, N. Y.
76169	J. V. C. N.	Shp.	James Drummond	1,556	1,415	216.0	40.0	24.2	15	1881	Phippsburg, Me	San Francisco, Cal.
76849	K. G. Q. V.	Sch.	James Duffield	187	177	112.3	28.0	8.8	5	1889	New London, Conn	Hartford, Conn.
75242	.....	Sch.	James Dunbar	33	31	56.0	20.0	4.2	2	1870	Nyack, N. Y	Patchogue, N. Y.
200320	.....	Slp.	James Edson	6	5	39.0	13.0	3.0	1	1903	Hopkins, Va	Cape Charles, Va.
12987	.....	Sch.	James Freeman	60	57	71.0	19.8	6.0	3	1852	Portsmouth, N. H	Machias, Me.
13328	.....	Sch.	James Gesner	33	31	55.0	21.6	4.0	3	1830	Nyack, N. Y	Richmond, Va.

[1] Formerly British schooner Christina Moore. [2] Formerly schooner Ruby and Bessie. [3] Formerly schooner Martha May.

Digitized by Google

MERCHANT **SAILING** VESSELS OF THE UNITED STATES—Continued.

Official No.	Signal letters.	Rig.	Name of vessel.	Gross tonnage.	Net tonnage.	Length.	Breadth.	Depth.	Crew.	When built.	Where built.	Home port (where permanent document issues).
						Feet.	*Feet.*	*Feet.*				
76236		Slp.	James Jeffords	21	20	45.3	17.2	4.9	3	1881	Cainhoy, S. C.	Charleston, S. C.
77462	K. Q. T. C.	Bkn.	James Johnson	1,149	993	214.0	41.3	16.6	12	1901	Seattle, Wash.	San Francisco, Cal.
75768		Slp.	James Kirby	14	13	52.0	15.9	4.1	3	1875	Northport, N. Y.	Bridgeport, Conn.
75443		Slp.	James Ledward	28	27	58.0	21.3	4.0	2	1872	Chester, Pa.	Philadelphia, Pa.
77184		*Slp.	James M.	31	31	58.1	18.2	4.0	1	1895	Woolwich, Me.	Bath, Me.
75307		Sch.	James Manning	8	7	34.5	11.0	4.2	1	1871	Harpswell, Me.	Southwest Harbor, Me.
77161		Sch.	James McLaughlin	48	46	64.0	24.3	5.0	3	1894	Tottenville, N. Y.	Perth Amboy, N. J.
76518		Sch.	James Mowatt	523	497	166.4	33.1	13.0	6	1884	Milwaukee, Wis.	Port Huron, Mich.
77016		Slp.	James Mulvey	18	11	42.0	16.4	4.1	4	1892	Greenwich, N. J.	Bridgeton, N. J.
202613		Sch.	James Munroe	25	12	53.7	19.0	4.1	5	1905	Biloxi, Miss.	Gulfport, Miss.
77231		*Sch.	JAMES NASMYTH	3,422	3,162	365.5	45.8	23.2	9	1896	West Bay City, Mich.	Duluth, Minn.
75963	J. S. Q. T.	Bk.	James Nesmith	1,735	1,632	228.1	40.3	26.3	17	1877	Bath, Me.	San Francisco, Cal.
13454	H. L. R. N.	Sch.	James Parker, sr.	116	111	94.1	23.2	7.5	2	1856	Perth Amboy, N. J.	New London, Conn.
75063		Sch.	James Patterson	47	45	69.0	22.0	4.5	2	1868	Nyack, N. Y.	Patchogue, N. Y.
77510	K. R. L. B.	Sch.	James Pierce	1,664	1,520	236.0	43.0	20.3	11	1901	Thomaston, Me.	Thomaston, Me.
75287		Sch.	James Potter	40	38	55.0	18.1	7.0	2	1871	Noank, Conn.	Tampa, Fla.
76457		Sch.	James Power & Co.	13	12	50.0	15.0	4.0	2	1883	Norfolk, Va.	Norfolk, Va.
76539		Sch.	James Preston	10	9	50.0	14.0	3.6	6	1884	Somerset County, Md.	Baltimore, Md.
77254		Slp.	James Rawley	8	6	35.0	11.0	5.5	1	1897	Rockland, Me.	Rockland, Me.
77388		Sch.	James Raymond	7	7	42.2	11.8	2.7	1	1899	Straits, N. C.	Newbern, N. C.
77361	K. P. F. S.	Sch.	James Rolph	586	517	169.1	37.9	12.8	9	1899	Fairhaven, Cal.	San Francisco, Cal.
76514	K. C. P. V.	Sch.	James Rothwell	498	473	151.1	35.0	14.3	6	1884	Yarmouth, Me.	Boston, Mass.
75960		Sch.	James Rumley	12	8	45.6	13.7	3.6	1	1877	Smyrna, N. C.	Newbern, N. C.
75627	J. P. N. B.	Sch.	James Slater	311	266	118.1	30.5	10.2	7	1874	Port Jefferson, N. Y.	Port Jefferson, N. Y.
13987		Sch.	James Thomas	36	23	60.6	20.6	6.0	3	1867	Somerset County, Md.	Bridgeton, N. J.
75981		Slp.	James Tuckwell	10	10	43.2	13.6	3.6	1	1877	Nyack, N. Y.	New York, N. Y.
77454	K. Q. P. J.	Bkn.	James Tuft	1,274	1,043	215.5	42.5	17.4	12	1901	Port Blakeley, Wash.	San Francisco, Cal.
13605	J. D. Q. N.	Sch.	James Young	261	225	110.8	29.5	10.3	5	1866	Thomaston, Me.	Bath, Me.
12830	H. K. T. N.	Sch.	James A. Brown	198	188	95.6	25.8	9.0	4	1859	Fairhaven, Mass.	Thomaston, Me.
76200		Sch.	James A. Garfield	73	50	74.5	22.0	8.0	12	1881	Bath, Me.	Boston, Mass.
76226		Sch.	James A. Garfield	64	61	77.0	25.5	5.2	4	1881	Nyack, N. Y.	Patchogue, N. Y.
76260		Sch.	James A. Garfield	28	20	67.5	17.6	5.6	6	1881	Solomon Island, Md.	Baltimore, Md.
76269	J. V. P. B.	Sch.	James A. Garfield	316	300	140.0	37.5	10.2	7	1881	North Bend, Oreg.	San Francisco, Cal.
76271		Sch.	James A. Garfield	61	45	78.2	23.3	6.3	4	1881	Baltimore, Md.	Tappahannock, Va.
75024		Sch.	James A. Parsons	219	208	113.9	28.4	8.8	5	1866	Millville, N. J.	Crisfield, Md.
76875		Sch.	James A. Webster	74	70	86.0	27.0	6.6	3	1890	Brooksville, Me.	North Haven, Me.
75326		Sch.	James A. Whiting	35	23	61.0	20.6	6.3	2	1871	Somerset County, Md.	Cape Charles, Va.
75351	J. L. G. N.	Sch.	James B. Anderson	163	135	101.0	27.6	8.2	4	1871	Frederica, Del.	Crisfield, Md.
200599	K. S. V. G.	Sch.	James B. Drake	1,153	991	196.3	39.6	18.4	8	1904	Bath, Me.	Bath, Me.
76534	K. C. R. S.	Sch.	James B. Jordan	722	663	162.7	35.5	17.7	9	1884	Thomaston, Me.	Machias, Me.
75239		Sch.	James C. Clark	41	33	62.8	22.1	5.4	4	1870	Baltimore, Md.	Baltimore, Md.
76633	K. D. L. N	Sch.	James C. Clifford	377	297	141.2	29.8	12.2	6	1886	East Boston, Mass.	Mobile, Ala.
76093		Sch.	James C. Heath	10	8	39.9	13.4	3.2	3	1879	Onancock, Va.	Seaford, Del.
76367		Slp.	James C. Leonard	21	13	48.8	18.3	4.9	3	1882	Cambridge, Md.	Bridgeton, N. J.
76662		Sch.	James E. Jouett	20	19	43.1	13.0	8.0	3	1886	Manatee, Fla.	Key West, Fla.
76043		Sch.	James E. King	8	7	38.0	13.9	2.6	1	1878	Isle of Wight County, Va.	Norfolk, Va.
77169		Sch.	James E. Kirwan	22	14	64.0	17.7	4.3	2	1895	Kent Island, Md.	Annapolis, Md.
77060		Sch.	James E. Richardson	10	9	51.2	13.9	3.2	2	1892	Oriole, Md.	Tappahannock, Va.
13980		Sch.	James E. Riley	28	20	56.0	16.0	5.8	3	1853	Accomac County, Va.	Do.
75188		Sch.	James E. Trott	59	56	73.8	22.9	6.2	3	1870	Baltimore, Md.	Annapolis, Md.
77528		Sch.	Jas. F. McKenna	95	81	78.0	27.6	6.3	2	1902	San Francisco, Cal.	San Francisco, Cal.
76646		Sch.	James G. Bennett	12	12	54.9	13.5	3.5	1	1886	Crisfield, Md.	Richmond, Va.
20195		*Sch.	[1]James G. Blaine	555	527	177.0	33.7	12.8	6	1867	Little Sturgeon, Wis.	Ogdensburg, N. Y.
76363		Sch.	James G. Blaine	20	12	62.8	17.0	4.2	8	1882	Somerset County, Md.	Crisfield, Md.
77306		Sch.	James H. Beach	23	20	53.0	18.5	5.6	3	1898	Alexandria, Va.	Alexandria, Va.
77321	K. N. Q. T.	Sch.	James H. Bruce	533	476	166.2	37.0	12.5	8	1898	Fairhaven, Cal.	San Francisco, Cal.
200150		Slp.	James H. Cullen	6	6	38.6	12.6	3.4	3	1903	Crisfield, Md.	Crisfield, Md.
76957		Sch.	James H. Dashiell	52	49	79.0	23.5	5.7	3	1891	Madison, Md.	Baltimore, Md.
76553		Sch.	James H. Hall	100	95	91.7	22.0	7.0	3	1885	Manitowoc, Wis.	Milwaukee, Wis.
77106	K. L. S. F.	Sch.	James H. Hargrave	184	138	128.0	23.6	9.8	4	1893	Sharptown, Md.	Crisfield, Md.
13234		Sch.	James H. Holdane	52	50	59.4	23.4	5.7	2	1857	Greenwich, Conn.	Cold Spring, N. Y.
75622	J. P. K. Q.	Sch.	James H. Hoyt	414	393	133.4	33.0	10.3	7	1874	Easthaven, Conn.	Hyannis, Mass.
13155		Slp.	James H. Larkin	10	9	35.0	13.0	3.0	1	1866	Staten Island, N. Y.	Norfolk, Va.
76146		Sch.	James H. Lewis	37	35	63.6	22.7	5.6	3	1880	Pocomoke City, Md.	Baltimore, Md.
75579		Sch.	James H. Nixon	32	21	58.0	19.0	4.9	5	1873	Mauricetown, N. J.	Bridgeton, N. J.
76360		Sch.	James H. O'Neill	26	18	52.0	18.4	5.2	7	1882	Somerset County, Md.	Do.
76513		Sch.	James H. Phillips	10	9	50.0	12.0	3.0	5	1884	Taylors Island, Md.	Baltimore, Md.
76898		Slp.	James H. Turner	10	5	36.5	13.3	3.8	3	1890	Cambridge, Md.	Bridgeton, N. J.
76481		Sch.	James J. Lemon	25	15	54.2	18.9	4.4	3	1884	Wolf River, Miss.	New Orleans, La.
75328		Sch.	James K. Rayfield	6	6	39.3	9.6	3.4	1	1871	Crisfield, Md.	Cape Charles, Va.
45142		Sch.	James L. Ketchum	413	393	156.0	31.0	10.4	6	1867	Bangor, Mich.	Port Huron, Mich.
13398	H. L. P. K.	Sch.	James L. Maloy	172	147	102.0	28.5	7.9	5	1864	Milton, Del.	Bath, Me.
75626		Sch.	James M. Carey	59	56	68.5	24.1	5.5	2	1874	do.	Wilmington, Del.
76328		Slp.	James N. Pebworth	6	6	31.6	11.6	2.6	1	1882	Norfolk, Va.	Newport News, Va.
77492		Sch.	James O. Wright	17	17	60.0	17.8	4.7	2	1901	Oriole, Md.	Alexandria, Va.
77130		Sch.	James P. Blaine	8	8	39.5	13.9	3.6	2	1894	Pocomoke City, Md.	Elizabeth City, N. C.
12590		Sch.	James P. Foster, jr.	34	32	58.9	18.5	6.2	2	1862	East Haddam, Conn.	Provincetown, Mass.
76613		Sch.	James P. Nieukirk	25	15	51.5	18.0	5.1	2	1886	Bridgeton, N. J.	Bridgeton, N. J.

[1] Formerly schooner Pensaukee.

Digitized by Google

MERCHANT **SAILING** VESSELS OF THE UNITED STATES—Continued.

Official No.	Signal letters.	Rig.	Name of vessel.	Gross tonnage.	Net tonnage.	Length.	Breadth.	Depth.	Crew.	When built.	Where built.	Home port (where permanent document issues).
						Feet.	Feet.	Feet.				
76502		Sch.	James P. Thurston	16	15	45.7	15.7	4.6	2	1884	Berkley, Va	Newport News, Va.
77141		Sch.	James R. Clark	70	43	80.0	20.5	8.6	15	1894	Essex, Mass	Salem, Mass.
13264		Sch.	James R. Sayre, jr	47	44	63.1	21.1	5.5	0	1853	Perth Amboy, N. J	New York, N. Y.
76337		Sch.	Jas. R. Teal	69	66	81.0	24.0	5.8	4	1882	Milton, Md	Baltimore, Md.
75555		Slp.	Jas. S. Dean	60	57	65.0	26.0	6.7	1	1873	Brooklyn, N. Y	New York, N. Y.
77005		Sch.	James S. Steele	78	50	88.0	23.0	10.4	15	1892	Essex, Mass	Gloucester, Mass.
76368		Sch.	James T. Daniel	9	9	47.6	12.5	3.8	5	1882	Monie, Md	Bridgeton, N. J.
76837		Sch.	James T. Dennis	14	9	54.8	15.3	4.0	6	1889	Oriole, Md	Crisfield, Md.
203539	K. V. P. R.	Sch.	James T. Maxwell, jr	589	481	165.4	36.1	12.9	7	1906	Millbridge, Me	New York, N. Y.
75236		Sch.	James U. Dennis	13	9	43.1	15.0	4.4	2	1870	Crisfield, Md	Richmond, Va.
75320		Sch.	Jas. V. Daiger	33	22	55.2	19.3	6.2	4	1871	Somerset County, Md	Tappahannock, Va.
77069	K. L.M.V.	Sch.	James W. Elwell	1,192	1,081	196.4	39.9	18.3	9	1892	Bath, Me	Portland, Me.
13903		Sch.	James W. Lee	20	19	43.5	18.2	4.5	4	1868	English Creek, N. J	Bridgeton, N. J.
202519		Sch.	James W. Parker	132	96	101.0	24.4	11.6	21	1905	Essex, Mass	Boston, Mass.
77502	K.R.H. P.	Sch.	James W. Paul, jr	1,808	1,653	250.0	43.0	21.9	11	1901	Verona, Me	Philadelphia, Pa.
76486		Sch.	James and Flla	90	85	82.9	23.4	8.2	4	1884	Essex, Mass	Boston, Mass.
77574		Sch.	James and Esther	76	47	81.7	21.0	9.8	17	1903	do	Do.
13779		Slp.	James and Hannah	27	25	57.9	19.7	3.4	2	1854	Carpenters Landing, N. J	Philadelphia, Pa.
76667		Slp.	James and Margaret	32	30	59.5	21.8	3.8	2	1887	Marcushook, Pa	Do.
202399		Sch.	Jane	7	7	40.0	12.1	3.5	1	1905	Queenstown, Md	Baltimore, Md.
75996		Sch.	Jane Anderson	16	15	43.0	15.4	4.4	2	1878	Cleveland, Ohio	Marquette, Mich.
12926		Sch.	Jane Ann	10	10	37 3	13.5	4.8	6	1846	Key Vaccas, Fla	Key West, Fla.
12633		Sch.	Jane Brindle	26	25	53.7	18.0	5.4	2	1854	Somerset County, Md	Brooklin, Me.
201484	K.T.L. M.	Sch.	Jane Palmer	3,138	2,823	308.6	49.0	22.4	13	1904	Boston, Mass	Boston, Mass.
12790		Sch.	Jane Ralston	260	247	137.4	26.1	10.5	5	1866	Gibraltar, Mich	Port Huron, Mich.
76624		Sch.	Jane A. Smith	16	9	42.0	16.0	4.0	4	1886	Goshen, N. J	Bridgeton, N. J.
77070	K.L.M W.	Bkn.	Jane L. Stanford	970	861	215.5	41.0	17.0	11	1892	Fairhaven, Cal	San Francisco, Cal.
75779		Slp.	Jane and Elizabeth	11	11	36.7	14.5	3.0	2	1875	Tottenville, N. Y	Bridgeport, Conn.
76516		Sch.	Janet	58	44	79.2	22.7	5.6	3	1884	Oxford, Md	Tappahannock, Va.
77591		Ywl. y.	Janet	16	14	41.3	12.0	6.3	1	1903	South Boston, Mass	New York, N. Y.
77504		Sch.	Janice	10	6	38.5	14.3	2.9	3	1901	Biloxi, Miss	Gulfport, Miss.
76156		Sch.	Janie	10	9	34.6	10.5	2.2	3	1880	Chincoteague, Va	Chincoteague Va.
76754		Sch.	Janie	11	8	46.2	12.2	3.1	1	1888	Smyrna, N. C	Beaufort, N. C.
200123		Sch.	Janie	11	11	41.5	13.5	3.0	1	1903	Sneads Ferry, N. C	Do.
77506		Slp.	Janie F	11	7	34.2	14.9	3.4	1	1901	Harris Neck, Ga	Savannah, Ga.
75321		Slp.	Janie Baker	6	5	31.8	12.0	3.3	1	1871	Patchogue, N. Y	New York, N. Y.
77163		Sch.	Janie Berry	29	23	50.0	18.4	3.6	1	1894	Straits, N. C	Newbern, N. C.
75871		Slp.	Janie Florence	7	6	29.5	11.5	3.5	2	1876	Coscob, Conn	Bridgeport, Conn.
76489		Sch.	Janie T. Lewis	25	24	51.8	17.7	4.6	2	1884	Machipongo, Va	Chincoteague, Va.
77366		Slp.	Jannett	8	6	38.0	12.0	3.0	1	1898	Leonardtown, Md	Cape Charles, Va.
77245		Sch.	Janus	8	8	39.6	12.6	5.6	2	1895	Portland, Oreg	Juneau, Alaska.
13223		Slp.	Japan	38	38	49.0	20.5	6.0	1	1853	Brooklyn, N. Y	New York, N. Y.
75245		Slp.	Jaquette	6	6	32.1	13.4	3.0	1	1869	Keyport, N. J	Perth Amboy, N. J.
77149		Sch. y.	Javelin	19	19	44.1	12.0	6.3	1	1894	Hollyoak, Del	Washington, D. C.
76652		Sch.	Jay	18	11	46.0	17.2	4.3	5	1886	Goshen, N. J	Bridgeton, N. J.
76538		Sch.	Jay Eye See	7	7	45.5	12.8	3.4	5	1884	Somerset County, Md	Do.
76819		Slp.	Jay Eye See	7	7	32.0	10.4	5.0	1	1888	Swan Island, Me	Brooklin, Me.
77027		Slp.	Jay Eye See	7	6	30.4	11.4	3.6	2	1887	Jamesport, N. Y	Greenport, N. Y.
76109	J. T. P. Q.	Sch.	Jeanie Lippitt	742	663	163.5	35.5	17.3	8	1880	Boston, Mass	Boston, Mass.
75020		Sch.	Jean Pegeal	9	8	40.0	11.0	3.0	0	1867	Galveston, Tex	Galveston, Tex.
77550		Slp.	Jean R. Zeigler	8	8	34.9	12.4	4.0	1	1901	Ocean City, N. J	Somers Point, N. J.
203454		Sch.	Jeannie	9	9	35.0	12.4	4.0	1	1906	Unalaklik, Alaska	Nome, Alaska.
75190		Slp.	Jennie	10	10	35.0	15.2	3.6	2	1869	Greenport, N. Y	Cold Spring, N. J.
75377		Sch.	Jennie	31	30	51.4	17.7	7.1	7	1872	Noank, Conn	Nantucket, Mass.
75822		Sch.	Jennie	15	15	48.4	11.8	4.8	1	1875	San Francisco, Cal	Port Townsend, Wash.
76508		Slp.	Jennie	5	5	29.5	13.4	3.0	1	1884	Islip, N. Y	Patchogue, N. Y.
76697		Slp.	Jennie	6	5	25.1	12.3	3.4	1	1887	Marshallville, N. J	Bridgeton, N. J.
76856		Slp.	Jennie	36	34	47.2	19.0	6.9	1	†1889	Brooklyn, N. Y	New York, N. Y.
76867		Sch.	Jennie	5	5	40.7	10.3	2.6	1	1890	Lenoxville, N. C	Newbern, N. C.
76990		Cat.	Jennie	6	5	26.0	12.0	3.8	1	1884	Newport, R. I	New Haven, Conn.
77178		Cat.	Jennie	5	5	26.9	12.5	3.6	1	1895	Port Republic, N. J	Somers Point, N. J.
75857		Slp.	Jennie Arnold	5	5	28.2	12.0	3.0	1	1876	Squan, N. J	Greenport, N. Y.
75992		Sch.	Jennie B	10	9	34.8	11.9	4.8	1	1878	Scituate, Mass	Portland, Me.
76611		Sch.	Jennie Dawsey	18	17	52.9	19.3	3.1	2	1886	Jordan River, Miss	Gulfport, Miss.
202420		Sch.	Jennie Johnson	17	9	55.9	17.7	3.5	5	1905	Biloxi, Miss	Do.
76992		Sch.	Jennie K	18	17	48.0	17.5	3.0	2	1891	Logtown, Miss	Do.
75928		Slp.	Jennie Macfarlane	9	8	32.5	13.2	3.6	1	1877	Jersey City, N. J	Patchogue, N. Y.
75618		Sch.	Jennie Mathews	332	316	138.0	26.0	12.0	5	1874	Port Huron, Mich	Ogdensburg, N. Y.
76953		Slp.	Jennie Maud	8	8	36.5	12.0	5.0	4	1891	Waldoboro, Me	Boston, Mass.
77074		Slp.	Jennie Ockers	6	6	30.0	13.0	3.3	1	1892	Patchogue, N. Y	Patchogue, N. Y.
77040		Slp.	Jennie P	6	6	31.0	12.3	2.6	1	1892	New Orleans, La	Tampa, Fla.
76488		Slp.	Jennie R	10	9	34.5	14.5	3.7	1	1884	Patchogue, N. Y	Stamford, Conn.
77196		Slp.	Jennie R	9	8	27.0	11.4	5.5	2	1895	Bristol, Me	Boothbay, Me.
76295		Sch.	Jennie Reeves	15	11	44.0	15.8	4.5	5	1882	Dorchester, N. J	Bridgeton, N. J.
76946	K. J.M. R.	Sch.	Jennie Thomas	691	575	153.7	36.8	16.3	6	1891	Camden, N. J	Savannah, Ga.
76558		Slp.	Jennie Treadwell	8	8	33.8	14.0	3.5	2	1885	Patchogue, N. Y	Greenport, N. Y.
76997		Slp.	Jennie Tucker	6	6	29.0	13.0	3.2	1	1891	do	Patchogue, N. Y.
76948		Slp.	Jennie V	6	6	28.0	12.2	2.9	2	1882	do	Bridgeport, Conn.

† Rebuilt, 1889.

Digitized by Google

MERCHANT **SAILING** VESSELS OF THE UNITED STATES—Continued.

Official No.	Signal letters.	Rig.	Name of vessel.	Gross tonnage.	Net tonnage.	Length.	Breadth.	Depth.	Crew.	When built.	Where built.	Home port (where permanent document issues).
						Feet.	*Feet.*	*Feet.*				
76306		Sch.	Jennie Weaver	88	83	97.5	22.6	7.0	3	1882	South Haven, Mich.	Port Huron, Mich.
76671		Cat.	Jennie Wicks	5	5	28.1	12.5	3.2	1	1887	Patchogue, N. Y.	Patchogue, N. Y.
76699		Sch.	Jennie Z	19	18	44.7	17.0	4.3	2	1884	Cherryhill, N. J	Bristol, R. I.
75965	J. S. R. G.	Sch.	Jennie A. Stubbs	198	159	111.8	27.6	10.7	5	1877	Lamoine, Me	New York, N. Y.
76482		Sch.	Jennie A. Timbs	30	28	59.0	16.0	5.0	3	1883	NorthumberlandCounty,Va	Camden, N. J.
76989	K. J. W. G.	Sch.	Jennie B. Hodgdon	118	85	95.4	23.4	10.4	16	1891	Essex, Mass	Gloucester, Mass.
75621		Slp.	Jennie C. Benedict	10	9	36.0	13.7	3.7	5	1874	New York, N. Y	New York, N. Y.
76403		Slp.	Jennie C. Brown	24	23	45.5	17.5	5.1	2	1883	Bayshore, N. Y	Patchogue, N. Y.
75712		Slp.	Jennie C. Wilson	11	10	38.8	14.0	4.7	1	1866	New Bedford, Mass	Bristol, R. I.
77312	K. N. P. D.	Sch.	Jennie D. Bell	194	171	125.0	23.5	7.5	3	1898	Bethel, Del	Seaford, Del.
76497		Sch.	Jennie D. Blocksom	9	5	40.0	12.5	3.8	3	1884	Lebanon, Del	Wilmington, Del.
76707	K. F. B. L.	Sch.	Jennie E. Righter	647	565	171.0	35.4	14.6	11	1887	Madison, Conn	New Haven, Conn.
77460		Sch.	Jennie F. Decker	23	23	52.7	16.5	7.0	2	1901	Seattle, Wash	Port Townsend, Wash.
75297		Sch.	Jennie H. Gilbert	26	25	51.1	16.7	5.8	7	1871	Bristol, Me	Saco, Me.
77096		Slp.	Jennie M. Chance	14	8	41.6	16.3	4.3	4	1893	Mauricetown, N. J	Bridgeton, N. J.
75194	J. H. S. T.	Sch.	Jennie N. Huddell	279	265	122.0	32.0	10.3	5	1870	Tuckerton, N. J	New York, N. Y.
76438		Sch.	Jennie R. Foote	36	34	56.5	20.6	5.6	2	1883	Cambridge, Md	Baltimore, Md.
76265	J. V. N. S.	Sch.	Jennie S. Hall	450	388	143.0	33.2	12.0	6	1881	Waldoboro, Me	Boston, Mass.
76509		Sch.	Jennie and Edna	63	60	70.0	24.0	5.5	3	1884	Benicia, Cal	San Francisco, Cal.
75947		Sch.	Jennie and Julia	14	13	45.6	14.0	4.9	1	1877	Kennebunk Port, Me	Eastport, Me.
75206		Slp.	Jennie and Kate	6	5	29.5	10.4	2.2	2	1870	Sinepuxent, Md	Chincoteague, Va.
77392	K. P. M. V.	Sch.	Jennie French Potter	1,993	1,794	257.7	44.3	21.0	10	1899	Camden, Me	New York, N. Y.
200235		Slp.	Jennings B. Rowe	7	6	38.0	14.5	2.9	1	1903	Shadyside, Va	Cape Charles, Va.
76930		Slp.	Jenny	7	7	24.2	12.2	4.6	1	1891	New Bedford, Mass	Hartford, Conn.
13094		Sch.	Jenny Lind	52	41	66.0	21.1	5.7	3	1855	Biddeford, Me	Deer Isle, Me.
76211		Sch.	Jeremiah Godfrey	653	620	177.0	34.9	14.0	5	1881	Port Huron, Mich	Detroit, Mich.
76767	K. G. B. V.	Sch.	Jeremiah Smith	409	336	143.9	35.0	10.3	6	1888	New London, Conn	New Haven, Conn.
77505		Sch.	Jeremiah N. Ogden	35	22	56.0	19.4	5.5	5	1901	Greenwich Pier, N. J	Bridgeton, N. J.
76249		Sch.	Jerome	53	51	74.1	22.8	6.4	4	1881	Baltimore, Md	Baltimore, Md.
77244		*Sch.	Jerome Kearby	11	10	39.0	14.0	2.0	1	1896	Matagorda, Tex	Port Lavaca, Tex.
76682		Slp.	Jerome May	12	12	33.6	13.2	4.5	2	1887	Stratford, Conn	New Haven, Conn.
13485		Sch.	Jerry Angel	11	11	40.0	11.0	4.0	8	1866	Savannah, Ga	Key West, Fla.
76959		Slp.	Jesse Arther	6	6	42.6	11.2	2.8	1	1891	Smyrna, N. C	Beaufort, N. C.
76845	K. G. Q. N.	Sch.	Jesse Barlow	276	262	120.6	33.4	11.1	6	1889	Boston, Mass	Boston, Mass.
13091		Slp.	Jesse Carll	59	56	58.4	23.0	6.9	1	1862	Brooklyn, N. Y	New York, N. Y.
13600	H. V. Q. L.	Sch.	Jesse Hart 2d	255	212	117.0	28.9	10.2	4	1866	Waldoboro, Me	Calais, Me.
76828		Slp.	Jesse Johnson	8	7	35.0	13.1	3.1	1	1889	Patchogue, N. Y	Bridgeport, Conn.
77273		Slp.	Jesse Oakley	7	6	41.5	11.5	4.5	2	1897	Tappahannock, Va	Tappahannock, Va.
13942		Slp.	Jesse Smith	13	12	47.1	14.0	3.9	2	1866	Patchogue, N. Y	Perth Amboy, N. J.
13080		Slp.	Jesse E. Folk	31	29	45.5	22.5	5.5	2	1864	Madison, Conn	New York, N. Y.
13388	H. L. P. B.	Sch.	Jesse L. Leach	247	235	110.0	30.0	9.7	5	1863	Baltimore, Md	Do.
75197		Slp.	Jessie	7	6	29.6	11.9	3.5	0			Boston, Mass.
76280		Slp.	Jessie	7	6	29.0	12.3	4.0	1	1882	Noank, Conn	Bristol, R. I.
76503		Slp.	Jessie	10	9	35.5	14.2	3.7	2	1884	Tottenville, N. Y	New York, N. Y.
77022		Sch.	Jessie	21	20	51.0	14.6	5.7	7	1892	Essex, Mass	Gloucester, Mass.
77167		Sch.	Jessie	38	36	54.4	17.3	6.9	4	1894	Port Angeles, Wash	Port Angeles, Wash.
77179		Slp. y.	Jessie	5	5	25.5	8.3	5.1	1	1889	Boston, Mass	Boston, Mass.
77520		Slp.	Jessie	7	7	28.5	12.5	3.7	3	1902	Key West, Fla	Key West, Fla.
202274		Sch.	Jessie Costa	130	89	102.5	24.6	11.6	20	1905	Essex, Mass	Provincetown, Mass.
80529		Slp.	[1]Jessie Deane	24	14	44.8	16.0	6.0	2	1875	Middletown, Conn	Newbern, N. C.
76734		Slp.	Jessie E	7	7	32.2	13.8	3.4	1	1888	Bayport, N. Y	Norfolk, Va.
13552		Sch.	Jessie Fremont	29	28	54.0	13.1	4.4	1	1858	San Francisco, Cal	San Francisco, Cal.
77048		Slp.	Jessie G	6	5	29.5	12.9	3.0	1	1892	Sayville, N. Y	Patchogue, N. Y.
12910		Sch.	Jessie Irving	70	53	71.6	23.6	6.4	3	1866	Absecon, N. J	Seaford, Del.
77067		Slp.	Jessie L	9	6	34.5	13.3	2.7	1	1892	Burnt Pot Island, Ga	Savannah, Ga.
76428	K. B. N. P.	Sch.	Jessie Lena	347	279	136.6	32.1	11.0	6	1883	Belfast, Me	Boston, Mass.
76749		Slp.	Jessie M	8	8	33.6	14.7	3.4	2	1889	Greenport, N. Y	Greenport, N. Y.
76212		Sch.	Jessie Martin	42	40	68.0	17.0	5.7	2	1881	Muskegon, Mich	Milwaukee, Wis.
76050		Sch.	Jessie May	6	5	31.0	11.2	3.2	2	1879	Apalachicola, Fla	Apalachicola, Fla.
76473	K. B. W. L.	Sch.	Jessie Minor	261	219	129.0	32.5	9.2	7	1883	Fairhaven, Cal	Eureka, Cal.
76554		Sch.	Jessie P	10	10	34.6	13.8	4.0	1	1884	The Narrows, Fla	Pensacola, Fla.
77104		Slp.	Jessie P	9	9	41.0	13.2	6.2	5	1893	Eastport, Me	Gloucester, Mass.
77297		Slp.	Jessie A. Pope	10	6	29.9	12.8	5.0	3	1898	Hull, Mass	Boston, Mass.
77010		Sch.	Jessie M. Bell	14	10	50.0	14.0	3.6	1	1892	Beaufort, N. C	Newbern, N. C.
77386		Slp.	Jewel	8	6	37.7	10.8	3.1	2	1899	Sinnickson, Va	Chincoteague, Va.
76524		Sch.	Jim	9	8	48.5	12.6	3.5	6	1884	Tilghmans Island, Md	Baltimore, Md.
76007		Sch.	Jimmie	18	17	43.9	16.0	4.2	8	1878	Port Jefferson, N. Y	Key West, Fla.
203984		Slp.	Joanna	9	9	29.7	14.1	2.8	1	1907	Inverness, Ga	Brunswick, Ga.
77564		Sch.	Joanna Durgain	59	52	68.0	21.6	7.1	2	1902	Brooksville, Me	Castine, Me.
13241		Slp.	Joe	31	30	44.0	22.0	5.6	1	1863	Brooklyn, N. Y	New York, N. Y.
76597		Slp.	Joe	9	9	37.6	13.5	3.8	2	1885	Charleston, S. C	Charleston, S. C.
77349		Ywl. y.	[2]Joe	16	14	44.0	16.0	2.8	2	1897	Atlantic, N. C	Patchogue, N. Y.
76706		Sch.	Joe Bell	9	9	49.2	12.8	3.3	2	1887	Big Monie Creek, Md	Crisfield, Md.
76836		Sch.	Joe Bergen	12	8	53.0	14.3	3.6	2	1889	Monie, Md	Newport News, Va.
77286		Sch.	Joe Mathews	19	19	45.8	14.6	4.8	2	1898	Everett, Wash	Nome, Alaska.
76087		Sch.	Joe Sanna	11	10	46.0	15.9	3.8	3	1879	Madisonville, La	Gulfport, Miss.
77352		Slp.	Joe Wheeler	8	8	43.6	13.1	3.0	1	1899	Cape Charles, Va	Cape Charles, Va.

[1] Formerly sloop Wm. W. Hulse.

[2] Formerly {a sloop-yacht Joe. b yawl-yacht Veneta.}

Digitized by Google

MERCHANT **SAILING** VESSELS OF THE UNITED STATES—Continued.

Official No.	Signal letters.	Rig.	Name of vessel.	Gross tonnage.	Net tonnage.	Length.	Breadth.	Depth.	Crew.	When built.	Where built.	Home port (where permanent document issues).
						Feet.	*Feet.*	*Feet.*				
77556		Slp.	Joe Wheeler	6	5	38.0	13.0	3.0	1	1900	Mappsburg, Va	Cape Charles, Va.
76823	K.G.L.T.	Sch.	Joel Cook	401	319	146.0	34.2	10.4	7	1889	Bath, Me	Wilmington, Del.
76820	K.G.L.N.	Sch.	Joel F. Sheppard	567	495	155.0	35.2	13.5	7	1889	Boothbay, Me	Philadelphia, Pa.
75544		Sch.	Joetta	12	11	45.0	15.2	2.9	1	1873	Linwood, N. J	Somers Point, N. J.
77093	K.L.R.D.	Sch.	John A	282	235	131.7	32.0	9.8	7	1893	Eureka, Cal	Eureka, Cal.
76471		Slp.	John Anton	17	16	40.5	16.6	3.9	1	1883	Glenwood, N. Y	New York, N. Y.
76721		Slp.	John B	8	8	32.4	12.3	4.3	2	1884	Patchogue, N. Y	Sag Harbor, N. Y.
76779		Sch.	John B	8	7	44.0	11.0	3.1	1	1888	Smyrna, N. C	Wilmington, N. C.
12925		Sch.	John Basden	7	7	31.5	11.3	3.7	3			Key West, Fla.
13365		Sch.	John Birely	27	17	56.7	17.2	6.3	8	1859	Philadelphia, Pa	Bridgeton, N. J.
201579	K.T.N.B.	Sch.	John Bossert	601	492	170.7	36.0	12.8	8	1904	Bath, Me	New York, N. Y.
75999	J.S.W.M.	Sch.	John Bracewell	224	194	113.6	29.2	9.1	5	1878	....do	Portsmouth, N. H.
75007		Sch.	John Bradley	41	39	66.0	21.3	5.7	5	1854	Dorchester County, Md	Baltimore, Md.
77436		Sch.	John Branford	24	24	67.0	18.6	5.5	8	1900	Fairmount, Md	Alexandria, Va.
13218		Slp.	John Bridge	48	48	49.5	20.4	8.2	1	1848	Brooklyn, N. Y	New York, N. Y.
76017		Slp.	John Buzby	12	7	43.0	16.5	4.2	3	1878	Burlington, N. J	Bridgeton, N. J.
13825	J.D.K.N.	Sch.	John Cadwallader	137	130	91.8	26.4	8.1	3	1853	Tuckahoe, N. J	Bangor, Me.
76033		Slp.	John Clark	15	14	42.0	15.5	4.6	2	1878	Leedsville, N. J	Norfolk, Va.
77223		Sch.	John Cloughen	71	46	65.0	25.0	5.0	5	1896	Milford, Del	New York, N. Y.
13941		Slp.	John Cornwell	24	23	48.0	18.0	4.7	1	1847	Cow Bay, N. Y	Patchogue, N. Y.
76358	J.W.M.T.	Shp.	John Currier	1,945	1,812	235.8	42.8	26.8	19	1882	Newburyport, Mass	San Francisco, Cal.
13074		Slp.	John Curtin	19	10	43.5	17.4	4.7	2	1858	Patchogue, N. Y	Annapolis, Md.
76496		Sch.	John D	12	11	41.6	14.2	2.3	1	1883	Wading River, N. J	Tuckerton, N. J.
75552	J.N.C.M.	Sch.	John Douglass	189	159	105.8	28.4	8.5	4	1873	Bucksport, Me	Bangor, Me.
77417	K.Q.B.G.	Shp.	[1] JOHN ENA	2,842	2,706	312.9	48.1	25.0	27	1892	Glasgow, Scotland	San Francisco, Cal.
76938		Slp.	John Erickson	7	7	30.0	8.9	3.6	2	1891	Seattle, Wash	Juneau, Alaska.
76459		Sch.	John Ethridge	10	9	51.0	12.5	3.0	6	1883	Dames Quarter, Md	Tappahannock, Va.
76920		*Sch.	John Eugene	10	5	41.5	13.7	3.0	2	1890	Salt Works, La	New Orleans, La.
76566		Sch.	John Feeney	47	45	59.2	20.4	8.3	11	1885	Noank, Conn	New York, N. Y.
76650		Sch.	John Fogarty	10	10	42.0	12.0	3.5	2	1886	Manatee, Fla	Tampa, Fla.
201630	K.T.N.P.	*Sch.	John Forsyth	2,198	2,067	279.4	47.4	21.5	7	1904	New London, Conn	New London, Conn.
77252	K.M.W.S.	Sch.	John Francis	322	285	126.0	32.2	9.0	7	1897	Tottenville, N. Y	Galveston, Tex.
77308		Sch.	JOHN FRITZ	4,693	4,447	436.0	50.0	24.0	9	1898	West Bay City, Mich	Duluth, Minn.
77210		Sch.	John Gibbs	16	15	44.6	13.7	4.1	2	1896	Poquoson, Va	Newport News, Va.
77353		Slp.	John Goffigon	8	8	42.6	13.1	3.0	1	1899	Cape Charles, Va	Cape Charles, Va.
75834		Sch.	John Green	27	26	52.0	17.4	5.5	2	1876	Mystic, Conn	Newport News, Va.
12539		Sch.	John Guyant	36	23	58.6	18.7	5.4	6	1866	Camden, N. J	Philadelphia, Pa.
76578	K.D.B.S.	Sch.	John Hagerty	235	223	129.3	28.7	9.0	10	1885	Tottenville, N. Y	New York, N. Y.
77276		Sch.	John Henry	7	7	41.6	14.7	2.9	4	1897	Fishing Creek, Md	Crisfield, Md.
202028		Lgr.	John Idell	6	5	30.0	10.0	3.0	1	1904	Berwick, La	Brashear, La.
75688		Sch.	John Kelso	51	48	71.8	24.6	5.7	3	1872	Accomac County, Va	Baltimore, Md.
13664		Sch.	John Kilderhouse	500	475	168.0	32.3	12.0	7	1857	Bay City, Mich	Port Huron, Mich.
77351		Sch.	John L	15	15	39.5	13.4	4.4	2	1899	Port Townsend, Wash	Port Townsend, Wash.
75662		Slp.	John Lansdale	13	13	46.4	15.3	4.0	2	1874	Wading River, N. J	Tuckerton, N. J.
202614		Slp.	John Louis	9	8	34.0	13.7	3.2	1	1905	Bluffton, S. C	Beaufort, S. C.
76001	J.S.W.Q.	Bg.	John McDermott	564	499	138.2	33.7	17.6	8	1878	Port Jefferson, N. Y	New York, N. Y.
75430	J.M.H.F.	Sch.	John McGinnis	130	104	98.8	23.8	8.2	4	1872	Laurel, Del	Washington, D. C.
45698		Sch.	John Mark	299	284	142.4	26.6	9.4	6	1870	Trenton, Mich	Buffalo, N. Y.
76507		Sch.	John Martin	45	33	69.8	20.4	6.2	4	1884	Baltimore, Md	Baltimore, Md.
202718		Slp.	John Martin	20	16	45.0	17.4	3.9	2	1905	Bluffton, S. C	Beaufort, S. C.
77367	K.P.G.R.	Sch.	John Maxwell	532	445	152.4	35.3	12.7	7	1899	Millbridge, Me	New York, N. Y.
76264		Sch.	John Mee	199	189	122.9	26.9	9.0	4	1881	Milwaukee, Wis	Chicago, Ill.
13831		Sch.	John Nagel	66	62	71.5	24.5	5.6	2	1867	San Francisco, Cal	San Francisco, Cal.
75945		Sch.	John Neely	10	9	37.8	14.9	3.2	1	1877	Hunting Creek, Va	Annapolis, Md.
12703		Sch.	John Nye	66	38	73.7	21.1	7.7	6	1865	Essex, Mass	Tampa, Fla.
77435	K.Q.H.V.	Bkn.	John Palmer	1,187	1,080	223.9	42.4	17.2	13	1900	Fairhaven, Cal	San Francisco, Cal.
76958	K.J.P.L.	Sch.	John Paul	410	352	137.4	32.7	12.3	7	1891	Franklin, Me	Ellsworth, Me.
76735	K.F.G.J.	Sch.	John Pierce	405	353	147.0	34.3	10.0	6	1888	Bath, Me	New York, N. Y.
75567	J.N.L.G.	Sch.	John Proctor	498	455	140.0	32.0	15.6	6	1873	Waldoboro, Me	Boston, Mass.
76432	K.B.N.S.	Sch.	John Rose	626	552	161.0	35.0	15.1	7	1883	Wilmington, Del	Philadelphia, Pa.
77287	K.N.H.G.	Sch.	John Russell	156	106	107.0	27.0	6.6	5	1898	Leesburg, N. J	New York, N. Y.
76494		Sch.	John Schmults	59	56	70.4	24.7	5.1	4	1884	Nyack, N. Y	Newark, N. J.
75762		Sch.	John Schuette	269	256	137.2	26.4	10.8	7	1875	Two Rivers, Wis	Toledo, Ohio.
77358		*Sch.	JOHN SMEATON	5,049	4,725	458.0	50.2	25.0	9	1899	West Superior, Wis	Duluth, Minn.
76313	J.W.B.S.	Bkn.	John Smith	588	525	159.3	37.2	14.4	10	1882	Port Blakeley, Wash	San Francisco, Cal.
76846	K.G.Q.S.	Bkn.	John Swan	721	628	149.5	34.1	18.6	9	1889	Columbia Falls, Me	New York, N. Y.
76952	K.J.N.R.	Sch.	John Twohy	1,019	908	193.2	39.0	20.3	9	1891	Newburyport, Mass	Boston, Mass.
77377		Slp.	John W	6	6	32.0	12.4	2.6	1	1898	Long Beach, N. J	Tuckerton, N. J.
13922		Slp.	John Wesley	15	14	42.2	16.2	4.4	2	1868	Linwood, N. J	Chincoteague, Va.
75006		Sch.	John Wethered	69	66	76.5	23.7	6.5	4	1867	Talbot County, Md	Crisfield, Md.
76270		Sch.	John White	6	6	26.5	12.0	3.5	3	1881	Key West, Fla	Tampa, Fla.
75892		Slp.	John Williams	8	8	34.7	13.2	3.9	2	1876	St. Marys, Md	Norfolk, Va.
75856	J.R.V.F.	Sch.	John A. Beckerman	485	376	140.7	34.2	16.1	7	1876	Boston, Mass	Boston, Mass.
76022	J.T.B.W.	*Sch.	John A. Briggs	2,086	1,981	234.2	44.1	20.5	19	1878	Freeport, Me	New York, N. Y.
77194	K.M.J.S.	Sch.	John A. Campbell	545	462	161.2	36.7	12.8	9	1895	Port Blakeley, Wash	San Francisco, Cal.
75589	J.N.V.S.	Sch.	John A. Curtis	155	147	111.2	23.6	8.5	5	1874	Laurel, Del	Baltimore, Md.
76406		Sch.	John A. English	25	24	51.0	17.6	5.0	3	1883	Leesburg, N. J	Newport News, Va.
77131	K.T.R.N.	Sch.	John A. Ericsson	60	57	75.5	20.0	8.4	10	1894	Essex, Mass	New York, N. Y.

[1] Formerly Hawaiian ship John Ena.

Digitized by Google

MERCHANT **SAILING** VESSELS OF THE UNITED STATES—Continued.

Official No.	Signal letters.	Rig.	Name of vessel.	Gross tonnage.	Net tonnage.	Length.	Breadth.	Depth.	Crew.	When built.	Where built.	Home port (where permanent document issues).
						Feet.	*Feet.*	*Feet.*				
76815	.....	Sch.	John A. Francomb	658	625	180.0	36.0	13.0	6	1889	West Bay City, Mich	Buffalo, N. Y.
76448	.....	Sch.	John A. Lingo	36	34	58.0	22.0	4.4	4	1883	Indian River, Del	Wilmington, Del.
76397	K. B. F. L.	Sch.	John A. Matheson	154	110	98.4	24.4	9.5	6	1883	Essex, Mass	Baltimore, Md.
13944	.....	Slp.	John A. Parks	10	10	39.1	15.0	3.4	1	1865	Brookhaven, N. Y	Tuckerton, N. J.
77310	.....	Sch.	JOHN A. ROEBLING	4,693	4,447	436.0	50.0	24.0	9	1898	West Bay City, Mich	Duluth, Minn.
75935	.....	Sch.	John A. Rollison	7	7	38.0	10.5	3.6	5	1877	Rockhall, Md	Baltimore, Md.
76180	.....	Slp.	John A. Russell	22	21	58.3	15.9	3.0	3	1880	Havre de Grace, Md	Tappahannock, Va.
76371	.....	Slp.	John A. Shinn	24	17	51.0	18.5	4.7	6	1882	Cambridge, Md	Crisfield, Md.
75087	.....	Sch.	John A. Stevens	59	56	71.5	22.5	6.3	3	†1872	Baltimore, Md	Tappahannock, Va.
77588	K. S. M. Q.	Sch.	John B. Biemiller	1,077	858	188.3	38.2	21.8	8	1903	Bath, Me	Bath, Me.
75675	J. Q. G. L.	Sch.	John B. Carrington	388	315	133.5	33.0	14.0	6	1874	Guilford, Conn	Bangor, Me.
76932	K. J. G. M.	Sch.	John B. Coyle	685	607	155.3	34.8	16.8	7	1891	Bath, Me	Portland, Me.
75629	.....	Sch.	John B. Hegeman	26	17	52.0	16.0	5.0	4	1872	City Island, N. Y	Bridgeton, N. J.
76814	K. G. L. F.	Sch.	John B. Manning	1,190	955	198.9	40.1	17.4	9	1889	Wilmington, Del	Philadelphia, Pa.
13799	.....	Sch.	John B. Norris	49	46	66.5	20.2	6.3	2	1868	Fairhaven, Mass	Southwest Harbor, Me.
202510	.....	Sch.	John B. Robins	19	15	64.0	18.0	4.3	7	1905	Oriole, Md	Cape Charles, Va.
75562	.....	Sch.	John B. Taylor	44	42	61.0	22.0	5.6	2	1873	Wicomico County, Md	Norfolk, Va.
75404	.....	Sch.	John C. Bowers	54	51	69.2	22.8	4.9	3	1871	Tottenville, N. Y	New York, N. Y.
75788	.....	Sch.	John C. Braden	29	28	56.8	19.5	6.5	2	1875	Somerset County, Md	Newport News, Va.
76919	.....	Slp.	John C. Davis	6	5	32.4	12.2	3.5	1	1890	Straits, N. C	Beaufort, N. C.
77572	K. S. H. D.	Bkn.	John C. Meyer	932	794	200.0	40.0	15.4	12	1902	Tacoma, Wash	San Francisco, Cal
76441	.....	Sch.	John C. Smith	8	8	49.2	12.0	3.1	3	1884	Somerset County, Md	Baltimore, Md.
76184	.....	Sch.	John C. Walker	8	7	52.5	13.1	3.2	5	1880	Crisfield, Md	Crisfield, Md.
12799	.....	Sch.	John C. White	38	28	60.0	18.4	6.0	7	1864	Somerset County, Md	Baltimore, Md.
203149	K. V. L. C.	Sch.	John D. Colwell	1,042	946	191.6	39.2	12.1	10	1906	Rockland, Me	Boston, Mass.
75399	J. L. Q. F.	Sch.	John D. Paige	397	377	127.0	31.5	9.6	6	1872	Camden, N. J	Philadelphia, Pa.
76110	J. T. Q. B.	Sch.	John D. Spreckels	266	253	124.6	31.2	10.9	8	1880	San Francisco, Cal	San Francisco, Cal.
76373	.....	Sch.	John E. Bright	27	26	54.9	18.6	4.8	3	1882	St. Michaels, Md	Tappahannock, Va.
77024	.....	*Slp.	John E. Du Bois	32	30	59.3	17.0	4.8	2	1892	Havre de Grace, Md	Baltimore, Md.
77401	K. P. R. N.	Sch.	John E. Devlin	1,107	1,011	180.0	40.3	19.0	9	1900	Thomaston, Me	Thomaston, Me.
75739	.....	Sch.	John E. Mehrer	25	15	50.8	17.2	4.9	5	1875	Bridgeton, N. J	Bridgeton, N. J.
77299	.....	Slp.	John E. Mehrer II	15	13	46.0	16.2	4.5	2	1898	Toms River, N. J	Somers Point, N. J.
77384	.....	Slp.	John F. Daugherty	6	6	37.5	13.0	3.5	1	1899	Crisfield, Md	Newport News, Va.
77272	.....	Sch.	John F. Hurst	9	9	53.7	14.4	3.0	6	1897	Oriole, Md	Crisfield, Md.
76311	J. W. B. M.	Sch.	John F. Miller	179	170	107.0	30.6	9.0	6	1882	San Francisco, Cal	San Francisco, Cal.
77311	.....	Slp.	John F. Mitchell	8	8	41.0	14.8	3.6	1	1898	Crisfield, Md	Crisfield, Md.
12950	.....	Sch.	John G. Cowell	62	58	68.0	19.3	7.7	2	1855	Ipswich, Mass	Bucksport, Me.
75244	.....	Slp.	John G. Garrettson	8	8	32.8	13.6	3.5	1	1869	Perth Amboy, N. J	New York, N. Y.
76591	.....	Slp.	John G. Hurley	10	9	40.4	14.8	3.4	5	1885	Cambridge, Md	Newport News, Va.
76256	J. V. N. B.	Sch.	John G. North	336	320	143.5	34.2	11.2	8	1881	Marshfield, Oreg	San Francisco, Cal.
76404	.....	Sch.	John G. Pettis	26	25	47.0	18.4	4.6	2	1883	Islip, N. Y	New Bedford, Mass.
13380	.....	Sch.	John G. Whilldin	51	48	78.3	18.8	6.9	8	1839	Philadelphia, Pa	Mobile, Ala.
75145	.....	Sch.	John H. Davis	38	27	58.8	20.6	6.2	4	1869	Dorchester County, Md	Annapolis, Md.
76206	.....	Sch.	John H. Hoffman	13	13	35.0	14.0	4.0	2	1881	Apalachicola, Fla	Tampa, Fla.
76698	.....	Sch.	John H. Hoffman	5	5	37.0	11.6	2.8	4	1887	Smiths Island, Md	Crisfield, Md.
76420	K. B. M. J.	Sch.	John H. May	363	319	136.2	34.0	10.4	7	1883	Milford, Del	Philadelphia, Pa.
203779	.....	Sch.	John H. Orr	27	17	50.5	18.0	4.6	7	1906	Greenwich, N. J	Bridgeton, N. J.
76316	.....	Slp.	John H. Trusty	9	9	33.4	13.6	3.8	1	1882	Patchogue, N. Y	Stamford, Conn.
76610	.....	Sch.	John J. Driscoll	17	17	53.3	16.6	4.4	4	1886	Biloxi River, Miss	Gulfport, Miss.
76549	K. C. T. W.	Sch.	John J. Hanson	628	556	149.0	34.4	17.5	7	1885	Bath, Me	Portsmouth, N. H.
21832	.....	Sch.	[1]John J. Howlett	34	23	61.0	21.7	5.4	6	1865	Somerset County, Md	Philadelphia, Pa.
76799	.....	Slp.	John J. Hines	6	6	29.2	12.5	3.7	2	1889	Keyport, N. J	Perth Amboy, N. J.
77250	K. M. W. H.	Sch.	John J. Perry	152	138	93.2	26.5	10.2	4	1897	Rockland, Me	Rockland, Me.
13230	.....	Sch.	John J. Wilsie	49	47	60.2	23.1	5.6	1	1836	Nyack, N. Y	New York, N. Y.
75687	.....	Sch.	John L. Luddington	35	26	63.6	20.4	5.8	10	1874	Newtown, Md	Bridgeton, N. J.
77061	.....	Slp.	John L. Mills	5	5	37.0	9.0	2.5	3	1892	Chincoteague, Va	Chincoteague, Va.
76738	K. F. G. N.	Sch.	John L. Nicholson	124	92	90.5	24.2	9.6	18	1888	Essex, Mass	Gloucester, Mass.
76396	.....	Sch.	John L. Spedden	38	28	64.2	21.1	4.7	7	1883	Cambridge, Md	Crisfield, Md.
77328	.....	Slp.	John L. Thomas	5	5	37.6	12.0	3.0	4	1897	Hollands Island, Md	Do.
76484	K. C. H. F.	Sch.	John L. Treat	500	436	155.0	34.0	11.5	6	1884	Madison, Conn	Marblehead, Mass.
76425	K. B. N. G.	Sch.	John M. Brown	452	370	147.0	35.0	12.0	6	1883	New Haven, Conn	New Haven, Conn.
77143	.....	Sch.	John M. Keen	64	61	78.8	20.0	8.6	13	1894	Essex, Mass	Boston, Mass.
77262	.....	Slp.	John O. Davis	6	6	36.6	11.8	3.0	1	1896	Marion, Md	Alexandria, Va.
76596	.....	Sch.	John P. Bradshaw	9	6	39.8	12.4	3.3	1	1885	Somerset County, Md	Cape Charles, Va.
13984	.....	Sch.	John P. Ehrman	61	58	80.6	20.9	5.8	4	1863	Dorchester County, Md	Tappahannock, Va.
76357	.....	Sch.	John P. Howard	97	92	96.0	21.5	5.5	2	1882	Champlain, N. Y	Plattsburg, N. Y.
76764	K. G. B. R.	Sch.	John Q. Ferguson	129	122	105.2	21.0	7.6	3	1888	Sharptown, Md	Baltimore, Md.
76125	J. T. R. C.	Sch.	John R. Fell	354	281	131.8	34.1	10.4	6	1880	Bath, Me	Philadelphia, Pa.
13949	.....	Slp.	John R. Franklin	7	6	32.5	11.6	2.9	1	1868	Worcester County, Md	Cape Charles, Va.
77281	.....	Slp.	John R. Jones	6	6	36.5	13.3	3.2	1	1897	Pocomoke City, Md	Newport News, Va.
200880	.....	Sch.	John R. Manta (whaling)	147	98	101.8	24.9	10.2	5	1904	Essex, Mass	Provincetown, Mass.
76386	K. B. C. M.	Sch.	John R. Penrose	455	432	148.0	34.6	12.2	7	1883	Milford, Del	Philadelphia, Pa.
75887	.....	Sch.	John R. Walter	8	8	33.0	14.3	3.2	3	1876	Nashville, Va	Chincoteague, Va.
75706	J. Q. P. B.	Sch.	John S. Beacham	234	199	107.4	28.6	8.4	5	1874	Baltimore, Md	Richmond, Va.
76863	K. G. T. S.	Bkn.	John S. Emery	919	803	167.7	35.7	22.1	10	1890	Boston, Mass	Boston, Mass.
200365	.....	Slp.	John S. Gibbs	9	6	35.8	11.4	3.8	2	1903	McClellanville, S. C	Charleston, S. C.
75253	J. K. G. T.	Sch.	John S. Gilmore	117	111	87.9	27.2	7.1	4	1870	Mays Landing, N. J	New Haven, Conn.
77330	.....	Slp.	John S. Harvey	5	5	34.5	12.9	2.9	1	1898	Guilford, Va	Cape Charles, Va.

[1] Formerly schooner Robert Walter.

† Rebuilt, 1872.

Digitized by Google

MERCHANT **SAILING** VESSELS OF THE UNITED STATES—Continued.

Official No.	Signal letters.	Rig.	Name of vessel.	Gross tonnage.	Net tonnage.	Length.	Breadth.	Depth.	Crew.	When built.	Where built.	Home port (where permanent document issues).
						Feet.	Feet.	Feet.				
75732	.....	Slp.	John S. Johnson	13	7	32.4	14.2	3.9	3	1874	Nashville, Va	Bridgeton, N. J.
13474	.....	Slp.	John S. Marcy	12	11	38.0	14.5	3.7	2	1867	Riverhead, N. Y	Greenport, N. Y.
75111	.....	Slp.	John S. Morgan	23	22	47.5	17.4	5.2	2	1869	Greenport, N. Y	New York, N. Y.
76701	.....	Sch.	John S. Myers	25	15	54.4	17.9	5.0	9	1887	Bridgeton, N. J	Bridgeton, N. J.
75625	.....	Sch.	John S. Presson	92	63	80.0	23.4	8.1	15	1874	Essex, Mass	Boston, Mass.
77475	.....	Slp.	John S. Waples	14	9	52.4	16.6	4.0	1	1901	Pocomoke City, Md	Cape Charles, Va.
76669	.....	*Sch.	John S. Wilson	46	44	69.1	19.1	4.6	2	1887	Havre de Grace, Md	Baltimore, Md.
203687	K.V.R.N.	*Sch.	John T. Donohue	630	590	199.0	32.1	11.7	3	1906	Elkton, Md	Norfolk, Va.
12797	.....	Slp.	John T. Miles	10	9	38.5	14.5	3.5	4	.....	.....	Crisfield, Md.
76673	.....	Slp.	John T. Mills	15	14	38.9	14.5	3.2	4	1887	Sharptown, Md	Newport News, Va.
75582	.....	Sch.	Jno. T. Russell	36	34	66.2	22.2	4.7	2	1872	Onancock, Va	Cold Spring, N. Y.
76982	.....	Sch.	John T. White	10	9	52.0	14.3	3.3	2	1891	St. Peters, Md	Tappahannock, Va.
76517	.....	Slp.	John W. Bailey	5	5	29.0	12.5	2.9	0	1884	Patchogue, N. Y	Patchogue, N. Y.
13494	.....	Sch.	John W. Bell	90	86	86.1	22.8	6.9	3	1848	New York, N. Y	Seaford, Del.
77438	K.Q.J.F.	*Sch.	John W. Chittenden	235	186	128.2	27.0	8.7	9	1900	Tottenville, N. Y	New York, N. Y.
77432	K.Q.H.D.	Sch.	John W. Dana	556	478	159.9	35.5	12.8	7	1900	Phippsburg, Me	Bath, Me.
76479	.....	Sch.	John W. Dean	30	28	59.8	18.8	4.8	3	1883	Taylors Island, Md	Baltimore, Md.
77372	.....	Slp.	John W. Dize	5	5	48.0	12.3	2.6	1	1896	Crisfield, Md	Cape Charles, Va.
76920	K.H.W.C.	Sch.	John W. Hall	346	329	131.0	34.0	9.0	6	1890	Frederica, Del	Wilmington, Del.
77488	.....	Slp.	John W. Parker	6	6	38.3	14.3	3.0	4	1901	Fishing Creek, Md	Crisfield, Md.
13374	.....	Sch.	John W. Paul	28	26	60.3	19.1	3.6	2	1855	Bridgeboro, N. J	Perth Amboy, N. J.
75226	.....	Slp.	John W. Paul, jr	9	5	40.0	13.8	3.4	3	1870	Lamberton, N. J	Bridgeton, N. J.
76979	.....	Sch.	John W. Smith	10	6	51.5	13.7	3.6	5	1891	St. Peters, Md	Newport News, Va.
75644	.....	Sch.	John W. Stout	41	39	66.6	22.4	4.5	2	1874	Nyack, N. Y	Patchogue, N. Y.
13977	.....	Sch.	John W. Willing	23	22	50.0	16.0	5.2	6	1848	Somerset County, Md	Philadelphia, Pa.
76208	.....	Sch.	John W. Wright	26	24	52.0	13.7	5.6	2	1869	Oshkosh, Wis	Milwaukee, Wis.
76227	.....	Slp.	John W. Wright	5	5	31.0	11.4	2.6	2	1881	Isle of Wight County, Va	Norfolk, Va.
75905	.....	Sch.	John E. A. Cunningham	24	15	52.7	16.8	4.8	2	1876	Somerset County, Md	Alexandria, Va.
75917	.....	Sch.	John R. P. Moore	99	94	86.7	27.0	6.5	3	1877	Snowhill, Md	Seaford, Del.
75819	.....	Sch.	John T. H. Coulbourn	23	21	49.9	16.7	4.6	2	1875	Chesconnessex, Va	Newport News, Va.
75841	J.R.S.M.	Bk.	John and Winthrop (whaling).	338	321	114.4	28.5	16.2	35	1876	Bath, Me	San Francisco, Cal.
77039	.....	Slp. y.	Johnnie B	8	8	29.4	11.3	5.3	1	1892	Rockport, Me	Chicago, Ill.
76460	.....	Sch.	Johnson Evans	11	11	48.0	14.0	3.4	2	1883	Somerset County, Md	Norfolk, Va.
76005	.....	Sch.	Joker	13	12	37.7	14.8	4.3	1	1878	Millbridge, Me	Eastport, Me.
203916	.....	Slp.	Jolly Rover	6	6	25.4	11.5	1.8	1	1907	Tampa, Fla	Tampa, Fla.
77025	.....	Slp.	Jolly Tramp	7	6	25.0	11.3	3.3	2	1892	Pensacola, Fla	Key West, Fla.
77437	.....	Sch.	Jolly Traveler	13	11	43.8	15.8	3.2	2	1900	Biloxi, Miss	Gulfport, Miss.
12581	H.K.P.F.	Sch.	Jonathan Cone	122	116	101.6	20.6	8.0	3	1855	Camden, Me	Newburyport, Mass.
76617	K.D.H.G.	Sch.	Jonathan Sawyer	399	350	140.0	33.3	10.3	7	1886	Bath, Me	Portsmouth, N. H.
13843	.....	Slp.	Jordan	25	24	45.0	17.5	5.0	2	1868	Patchogue, N. Y	Norfolk, Va.
13346	.....	Sch.	Jordan Wooley	37	35	62.5	19.6	4.3	2	1859	Nyack, N. Y	Patchogue, N. Y.
75691	J.Q.M.G.	Sch.	Jordan L. Mott	138	122	95.0	23.0	8.9	4	1874	Newburyport, Mass	Rockland, Me.
76603	K.D.G.H.	Sch.	José Olaverri	661	587	164.0	35.0	14.8	8	1885	Rockland, Me	New York, N. Y.
76993	.....	Sch.	Joseph	21	20	51.0	16.8	4.5	3	1891	Swansboro, N. C	Wilmington, N. C.
13956	.....	Sch.	Joseph Allen	56	39	74.5	24.1	5.6	2	1865	Accomac County, Va	Newport News, Va.
76061	.....	Sch.	Joseph Allen	27	26	60.0	20.0	4.5	3	1879	Berkley, Va	Norfolk, Va.
201439	.....	Sch.	Joseph Dixson	61	57	63.0	22.8	5.7	4	1904	Anclote, Fla	New York, N. Y.
75821	.....	Sch.	Joseph Franklin	7	7	50.0	10.2	3.5	4	1875	Somerset County, Md	Crisfield, Md.
13207	.....	Sch.	Joseph Hammond	74	70	62.9	25.7	6.0	4	1836	Nyack, N. Y	New London, Conn.
77122	.....	Slp.	Joseph Hart	8	7	31.0	13.5	3.9	1	1893	Patchogue, N. Y	Bridgeport, Conn.
77335	.....	Sch.	Jos. Mazzini	12	8	40.8	13.6	3.4	3	1898	Biloxi, Miss	Gulfport, Miss.
77137	.....	Sch.	Joseph Murray	69	66	63.0	24.6	4.9	5	1894	Milford, Del	New York, N. Y.
77123	.....	Sch.	Joseph Pulitzer	76	73	78.0	22.0	9.4	4	1894	Essex, Mass	Astoria, Oreg.
76283	J.V.R.T.	Sch.	Joseph Russ	247	235	124.0	30.0	9.6	7	1881	Eureka, Cal	Seattle, Wash.
76166	.....	Sch.	Joseph A. Wilson	11	11	60.0	15.3	3.3	4	1880	Calvert County, Md	Baltimore, Md.
76262	J.V.N.M.	Shp.	Joseph B. Thomas	1,938	1,781	234.3	42.3	19.2	19	1881	Thomaston, Me	San Francisco, Cal.
77447	K.Q.M.N.	Sch.	Joseph B. Thomas	1,564	1,382	220.0	42.3	20.4	10	1900	....do	Thomaston, Me.
201649	.....	*Sch.	Joseph F. Clinton	553	534	188.0	30.0	12.6	3	1904	Pocomoke City, Md	Philadelphia, Pa.
76465	.....	Sch.	Joseph F. Jones	13	12	47.6	14.0	3.6	4	1883	Crisfield, Md	Baltimore, Md.
13900	.....	Sch.	Joseph G. Hamblin	35	33	58.0	17.0	5.6	3	1866	Somerset County, Md	Crisfield, Md.
77476	K.R.C.G.	Sch.	Joseph G. Ray	1,253	1,062	204.0	40.3	19.0	9	1901	Thomaston, Me	Thomaston, Me.
77464	.....	Sch.	Joseph H. Cromwell	82	49	82.8	22.7	8.7	17	1901	East Boothbay, Me	Boston, Mass.
76850	.....	Sch.	Joseph I. Dawson	10	6	50.0	12.7	4.0	1	1889	Rhode River, Md	Annapolis, Md.
75062	.....	Sch.	Joseph I. Thompson	52	49	66.0	22.0	5.4	3	1867	Nyack, N. Y	New York, N. Y.
77397	K.P.R.D.	Bkn.	Jos. L. Eviston	755	662	190.4	40.0	15.0	11	1900	Marshfield, Oreg	San Francisco, Cal.
13946	.....	Sch.	Joseph L. Mott	18	17	42.0	16.5	4.2	8	1867	Patchogue, N. Y	Norfolk, Va.
201647	.....	Sch.	Joseph L. Mulford, jr	34	19	65.0	20.0	6.0	4	1904	Milton, Del	Bridgeton, N. J.
202680	K.V.D.L.	Sch.	Joseph P. Cooper	315	288	150.4	28.2	10.2	6	1905	Sharptown, Md	Crisfield, Md.
76838	K.G.P.M.	Sch.	Joseph P. Johnson	98	93	87.6	23.7	9.2	20	1889	Essex, Mass	Provincetown, Mass.
77158	.....	Sch.	Joseph S. Faulkner	30	29	69.3	19.3	4.6	2	1894	Tilghman Island, Md	Annapolis, Md.
76422	.....	Sch.	Joseph T. Brenan	27	26	54.0	17.7	5.3	1	1883	Madison, Md	Tappahannock, Va.
76164	.....	Sch.	Joseph W. Brooks	24	23	66.0	15.8	4.0	1	1880	Dorchester County, Md	Baltimore, Md.
76477	.....	Sch.	Jos. W. Brooks	10	9	43.6	14.6	3.2	6	1883	Madison, Md	Do.
76987	K.J.V.S.	Sch.	Joseph W. Hawthorn	585	516	159.5	35.1	13.2	8	1891	Bath, Me	New York, N. Y.
13822	.....	Sch.	Josepha	7	7	34.2	11.5	3.8	3	1867	New Orleans, La	New Orleans, La.
12540	.....	Sch.	Josephine	45	42	67.8	18.7	5.6	2	1865	East Haven, Conn	Norfolk, Va.
13866	.....	Slp.	Josephine	9	8	40.3	14.0	3.0	2	1861	New York, N. Y	Do.
75840	.....	Slp.	Josephine	8	8	32.4	14.3	3.3	1	1876	Christian Hook, N. Y	Patchogue, N. Y.

Digitized by Google

MERCHANT **SAILING** VESSELS OF THE UNITED STATES—Continued.

Official No.	Signal letters.	Rig.	Name of vessel.	Gross tonnage.	Net tonnage.	Length.	Breadth.	Depth.	Crew.	When built.	Where built.	Home port (where permanent document issues).
						Feet.	*Feet.*	*Feet.*				
75910	J. S. F. V.	Bk.	Josephine (whaling)	384	365	129.7	28.9	17.2	34	1877	Bath, Me	New Bedford, Mass.
76045		Sch.	Josephine	7	7	40.2	11.5	2.6	1	1878	Smith Point, Tex	Galveston, Tex.
76126	J. T. R. D.	Sch.	*Josephine*	365	303	129.3	34.0	10.5	7	1880	Philadelphia, Pa	Mobile, Ala.
76230		Sch.	Josephine	19	18	54.8	16.0	4.4	3	1881	St. Michaels, Md	Baltimore, Md.
76631		Sch.	Josephine	15	14	49.5	14.0	3.2	4	1886	Meyers, Fla	Key West, Fla.
76750		Sch.	Josephine	12	11	47.4	13.3	2.5	2	1888	Bell, Mich	Port Huron, Mich.
76778		Sch.	Josephine	70	66	81.0	23.5	6.4	4	1888	Baltimore, Md	Tappahannock, Va.
76897		Sch.	Josephine	7	7	37.5	13.3	3.8	3	1890	Hog Island, Tex	Port Lavaca, Tex.
76994		Lgr.	Josephine	5	5	29.0	9.7	2.8	1	1890	Terrebonne Parish, La	Brashear, La.
77125		Sch.y.	Josephine	21	20	42.3	11.8	5.5	2	1894	San Diego, Cal	San Diego, Cal.
77218	K. M. Q. T.	Bkn.	Josephine	940	870	189.0	36.8	17.2	12	1896	Belfast, Me	Baltimore, Md.
77267		Ywl.y.	Josephine	17	17	48.5	15.7	4.0	3	1897	St. Michaels, Md	Do.
77421		Slp.	Josephine	8	8	31.0	11.4	5.9	1	1900	Friendship, Me	Waldoboro, Me.
96277		Slp.y.	[1] Josephine	32	31	49.2	17.9	6.9	2	1894	Northport, N. Y	New York, N. Y.
76765		Sch.	Josephine Byrd	10	10	49.9	15.1	3.8	6	1888	Crisfield, Md	Crisfield, Md.
202580		Sch.	Josephine Delmas	26	19	55.0	19.9	4.0	5	1905	Handsboro, Miss	Gulfport, Miss.
203924		Slp.	Josephine D	22	17	43.8	15.9	5.7	2	1907	Shipyard, Ga	Savannah, Ga.
76913	K. H. T. C.	Sch.	Josephine Ellicott	391	343	141.9	33.1	10.8	7	1890	Columbia Falls, Me	Boston, Mass.
76107		Sch.	Josephine Jubb	14	13	54.0	14.5	3.6	2	1879	Anne Arundel County, Md	Cape Charles, Va.
77209		Sch.	Josephine Keas	22	17	47.6	15.0	4.4	2	1895	Bishopville, Md	Chincoteague, Va.
77248		Sch.	Josephine Lopez	44	35	65.0	22.3	4.8	4	1896	Handsboro, Miss	Gulfport, Miss.
77086		Sch.	Josephine Mestier	41	26	68.2	23.7	4.1	5	1893	do	Do.
13852		Slp.	Josephine Otis	13	13	41.0	14.9	4.0	2	1867	Saybrook, Conn	Norfolk, Va.
75771		Sch.	Josephine Smith	13	9	45.0	16.0	3.9	2	1875	Bellport, N. Y	Cape Charles, Va.
75888	J. S. B. Q.	*Sch.	Josephus	1,406	1,340	213.0	39.2	24.4	4	1876	Newcastle, Me	New York, N. Y.
13015		Sch.	Joses	120	114	99.8	24.0	7.1	3	1866	Holland, Mich	Milwaukee, Wis.
13359		Sch.	Joshua Green	20	19	44.0	16.4	4.4	2	1860	Philadelphia, Pa	Newport News, Va.
76225		Sch.	Josiah S. Newcomb	32	21	57.0	19.0	5.0	5	1881	Bridgeton, N. J	Bridgeton, N. J.
13878		Slp.	Josie	6	6	34.0	12.0	3.0	1	1868	New York, N. Y	Norfolk, Va.
75141		Sch.	Josie	48	46	71.0	24.6	4.5	2	1869	San Francisco, Cal	San Francisco, Cal.
75213		Sch.	Josie	83	78	75.1	25.3	6.6	2	1870	Columbia Falls, Me	Machias, Me.
77466		*Slp.	Josie	5	5	30.4	10.5	2.0	1	1893	Matagorda, Tex	Port Lavaca, Tex.
201743		Sch.	Josie D	16	13	50.0	15.4	3.6	1	1904	Lockwood Folly, N. C	Wilmington, N. C.
203439		Sch.	Josie M	16	12	48.8	17.3	3.4	2	1906	Fenton, Miss	Gulfport, Miss.
77468		Sch.	Josie Weaver	50	26	75.5	23.4	4.6	5	1901	Madisonville, La	New Orleans, La.
76339	J. W. F. T.	Sch.	Josie R. Burt	760	722	167.8	35.3	15.2	7	1882	Bath, Me	Fall River, Mass.
116617		Slp.	[2] Jotomax	5	5	26.0	11.2	3.1	1	1890	Brooklyn N. Y	Somers Point, N. J.
77590		Sch.	Joven Clotilde	8	8	29.6	8.9	3.9	3	1902	Mayaguez, P. R	San Juan, P. R.
201705		Slp.	Joven Naulina	12	11	27.5	12.7	4.3	3	1904	Fajardo, P. R	Do.
20029		Sch.	[3] Joyce Rebecca	32	30	49.0	16.0	7.9	1	1837	New London, Conn	Rockland, Me.
77058		Sch.	Juanita	7	6	31.0	8.6	4.0	1	1892	San Francisco, Cal	San Diego, Cal.
77235		Sch.	Juanita	8	8	31.0	11.4	3.2	5	1896	Bay Point, Fla	Key West, Fla.
200492		Slp.	Juanita	22	20	35.3	13.0	5.0	3	1903	Culebra, P. R	San Juan, P. R.
201242		Ywl.y.	Juanita	14	14	45.0	11.6	5.4	1	1902	East Boothbay, Me	New York, N. Y.
77103	K. L. R. V.	Slp.y.	JUBILEE	100	95	104.1	22.8	8.5	18	1893	Boston, Mass	Boston, Mass.
77132		Sch.	Jubilee	92	61	85.0	22.4	9.6	16	1894	Gloucester, Mass	Gloucester, Mass.
77234		Slp.	Jubilee	12	8	40.3	18.7	4.5	2	1896	Charleston, S. C	Charleston, S. C.
13894		Sch.	Judah Ware	46	34	59.2	21.7	4.9	2	1865	Bridgeboro, N. J	Richmond, Va.
201533	K. T. M. D.	Sch.	Judge Boyce	698	558	177.8	37.4	13.5	7	1904	Bath, Me	Wilmington, Del.
12898		Sch.	Judge Harrington	52	50	66.8	21.5	5.5	2	1849	Jones Creek, Del	Cold Spring, N. Y.
13760		Sch.	Judge Low	77	73	78.0	22.8	6.5	3	1868	Pembroke, Me	Eastport, Me.
202826	K. V. F. Q.	Sch.	Judge Pennewill	439	358	155.0	34.5	12.2	5	1906	Bethel, Del	Seaford, Del.
77001	K. L. C. R.	Sch.	Judique	121	89	98.2	24.0	10.8	18	1891	Essex, Mass	Gloucester, Mass.
76995		Slp.	Judith	6	6	26.7	11.2	3.7	0	1887	Boothbay, Me	Newport, R. I.
76261		Sch.	Judy	51	38	70.6	21.8	6.2	4	1881	Baltimore, Md	Crisfield, Md.
77198		Slp.	Judy	7	5	37.7	13.1	3.0	4	1895	Hopewell, Md	Do.
12513		Sch.	Julia	82	78	85.5	23.8	6.3	3	1854	Dorchester County, Md	Annapolis, Md.
13263		Slp.	Julia	41	41	52.0	23.4	5.4	1	1866	Greenpoint, N. Y	New York, N. Y.
46185		Sch.	Julia	10	7	38.5	12.5	2.8	3	1877	Bay St. Louis, Miss	Gulfport, Miss.
75016		Sch.	Julia	16	15	42.0	15.0	5.0	1	1865	New Orleans, La	Brashear, La.
75347		Sch.	Julia	15	9	51.0	18.7	3.2	3	1871	Shieldsboro, Miss	New Orleans, La.
76035		Sch.	Julia	57	54	72.5	22.6	6.2	3	1878	Huntington, N. Y	New York, N. Y.
76532		Slp.	Julia	42	40	62.0	15.9	5.1	1	1884	South Hero, Vt	Burlington, Vt.
76774		Sch.	Julia	8	8	27.9	11.2	3.7	2	1876	Scituate, Mass	Lubec, Me.
77133		Cat.	Julia	7	7	26.2	12.3	4.1	0	1894	Noank, Conn	Stonington, Conn.
77302		Sch.	Julia	12	8	49.0	14.3	3.5	1	1898	Smyrna, N. C	Beaufort, N. C.
77455		Slp.	Julia	8	6	32.0	13.3	3.7	2	1901	Charleston, S. C	Charleston, S. C.
204155		Slp.	Julia A	10	6	27.0	12.8	4.9	2	1907	Skidaway Island, Ga	Savannah, Ga.
77057		Sch.	Julia Adeline	13	9	53.5	14.4	4.0	6	1892	Monie, Md	Newport News, Va.
13823		Sch.	Julia Ann	68	65	75.2	23.5	6.0	4	1856	Brookhaven, N. Y	Deer Isle, Me.
12623		Sch.	Julia Baker	108	102	83.1	25.0	8.0	2	1860	Boothbay, Me	Bucksport, Me.
77404		Slp.	Julia Bel	6	5	34.3	12.7	3.5	1	1900	Cainhoy, S. C	Charleston, S. C.
76762	K. G. B. Q.	Sch.	Julia Costa	107	101	89.4	23.8	9.5	21	1888	Essex, Mass	Provincetown, Mass.
76094		Sch.	Julia Fairbanks	17	16	45.0	14.8	5.6	1	1879	Boothbay, Me	Rockland, Me.
76825	K. G. L. V.	Sch.	Julia Frances	183	174	112.9	27.8	8.6	4	1889	Kennebunkport, Me	Ellsworth, Me.
77055		Sch.	Julia Frances	26	24	49.0	16.9	3.8	4	1892	Brunswick, Ga	Key West, Fla.
77393		Sch.	Julia H	23	14	50.5	18.7	4.3	3	1899	Madisonville, La	Gulfport, Miss.

[1] Formerly sloop-yacht Hallie. [2] Formerly sloop Siren. [3] Formerly schooner Planter.

Digitized by Google

MERCHANT **SAILING** VESSELS OF THE UNITED STATES—Continued.

Official No.	Signal letters.	Rig.	Name of vessel.	Gross tonnage.	Net tonnage.	Length.	Breadth.	Depth.	Crew.	When built.	Where built.	Home port (where permanent document issues).
						Feet.	Feet.	Feet.				
76519		Slp.	Julia Hamilton	8	8	36.0	14.2	3.4	6	1884	Barren Creek Springs, Md.	Baltimore, Md.
77569		Sch.	Julia L.	18	12	46.8	17.2	3.1	4	1903	Biloxi, Miss.	Gulfport, Miss.
76550	K. C. V. G.	*Sch.	Julia Rollins	616	569	146.4	34.9	16.9	5	1884	Baltimore, Md.	Philadelphia, Pa.
13025	H. L. C. G.	Sch.	Julia A. Berkele	168	160	105.5	25.0	7.9	4	1866	East Haven, Conn.	New York, N. Y.
76073		Sch.	Julia A. Brown	15	14	52.8	14.5	3.7	5	1879	Baltimore, Md.	Newport News, Va.
76155		Sch.	Julia A. Lawson	10	6	51.8	12.8	3.4	5	1880	Crisfield, Md.	Crisfield, Md.
76504		Sch.	Julia A. Newcomb	33	21	57.3	19.2	5.3	5	1884	Bridgeton, N. J.	Bridgeton, N. J.
75559		Slp.	Julia A. Parks	16	11	47.2	17.8	4.7	2	1873	Calvert County, Md.	Annapolis, Md.
76082		Slp.	Julia A. Reid	11	6	40.4	14.1	3.7	3	1879	Absecon, N. J.	Bridgeton, N. J.
76352		Sch.	Julia A. Shores	9	6	47.9	12.5	3.8	3	1882	Crisfield, Md.	Crisfield, Md.
3127	J. T. S. W.	Sch.	[1] Julia A. Trubee	412	373	146.0	32.9	11.9	6	1880	Bath, Me.	Bridgeport, Conn.
75478		Sch.	Julia B. Merrill	200	190	125.5	26.5	8.2	5	1872	Wenona, Mich.	Chicago, Ill.
77275		Sch.	Julia E. Ruark	6	6	45.3	14.0	2.8	4	1897	Applegarth, Md.	Crisfield, Md.
76478		Sch.	Julia F. Hill	10	9	44.8	12.8	3.3	1	1883	Core Sound, N. C.	Newbern, N. C.
76547		Sch.	Julia I. Gratton	55	52	61.0	20.4	8.0	11	1884	Greenport, N. Y.	New York, N. Y.
201201	K. T. G. Q.	Sch.	Julia P. Cole	495	417	155.3	34.7	12.1	8	1904	Phippsburg, Me.	Portland, Me.
200751		*Sch.	Julia R. Dempsey	833	833	191.5	35.0	15.0	3	1904	Elkton, Md.	Boston, Mass.
76287		Sch.	Julia W. Garrison	18	11	55.6	16.8	3.9	2	1882	Pocomoke City, Md.	Annapolis, Md.
75164		Sch.	Julia and Annie	42	31	64.5	21.5	6.4	2	1869	Talbot County, Md.	Do.
76520		Sch.	Julia and Gertie	15	15	37.2	15.6	4.8	2	1884	Dennysville, Me.	Eastport, Me.
13317	H. L. K. T.	Sch.	Julia and Martha	117	98	84.8	24.9	7.9	3	1833	Boothbay, Me.	Calais, Me.
75376		Slp.	Julian	6	5	27.6	11.2	3.3	2	1871	Greenwich, Conn.	Bridgeport, Conn.
77512		Slp.	Julian Dewey	10	7	44.2	14.6	3.3	1	1902	Smyrna, N. C.	Beaufort, N. C.
77491		Sch.	Julian T. Bradshaw	34	32	72.6	21.5	6.2	7	1901	Oriole, Md.	Crisfield, Md.
13860		Sch.	Juliana	11	8	39.4	14.3	4.0	2	1867	New Orleans, La.	New Orleans, La.
77547		Slp. y.	Julie	10	10	26.0	11.1	4.0	1	1902	South Norwalk, Conn.	Bridgeport, Conn.
202551		Slp.	Juliet	8	8	29.5	15.5	3.2	1	1904	Valona, Ga.	Brunswick, Ga.
76533		Sch.	Juliet L. Hopkins	78	74	83.0	24.0	6.2	3	1884	Cambridge, Md.	Baltimore, Md.
76247		Sch.	Julietta	27	26	53.5	17.2	6.1	4	1881	Bath, Me.	Gloucester, Mass.
13758		Sch.	Julietta Terry	73	70	77.2	25.4	5.9	3	1868	Nyack, N. Y.	Cold Spring, N. Y.
76647		Sch.	Juliette	15	14	40.2	17.3	3.6	1	1886	Navy Cove, Fla.	Pensacola, Fla.
13236		Slp.	Julita	30	28	43.5	22.0	5.5	2	1864	Madison, Conn.	New York, N. Y.
12574	H. K. N. V.	Sch.	July Fourth	120	114	89.9	26.2	8.0	3	1863	Brewer, Me.	Bangor, Me.
76305		Slp.	Jumbo	37	36	54.0	19.2	4.5	4	1882	Georgetown, Me.	New York, N. Y.
76434		Slp.	Jumbo	5	5	28.6	10.7	2.9	1	1883	Bayville, N. Y.	Coldspring, N. Y.
76761		Slp.	Junenetter	11	10	40.0	14.0	3.5	3	1888	Norfolk, Va.	Norfolk, Va.
75535		Sch.	Juniata	5	5	26.0	11.3	3.7	3	1873	Key West, Fla.	Key West, Fla.
77291		Sch.	Juniata	78	49	85.0	23.0	10.0	13	1898	Essex, Mass.	Boston, Mass.
76969		Slp.	Juno	8	8	31.6	12.6	3.5	1	1883	Harwich, Mass.	Chatham, Mass.
76988		Sch.	Juno	6	6	32.0	11.3	3.2	0	1891	Port Madison, Wash.	Ketchikan, Alaska.
77073		Slp.	Juno	5	5	27.7	10.4	2.7	1	1892	Lopez, Wash.	Port Townsend, Wash.
202581		Sch.	Juno	119	85	96.0	24.0	10.8	19	1905	Gloucester, Mass.	Boston, Mass.
75308		Slp.	Jupiter	8	7	35.0	13.3	3.3	3	1871	Boothbay, Me.	Deer Isle, Me.
13476		Sch.	Jura	227	216	129.0	25.0	10.0	5	1862	Milan, Ohio	Milwaukee, Wis.
			K.									
161067		Sch.	K. T. Willis	12	11	46.0	14.2	3.6	1	1895	Schackelfords Banks, N. C.	Wilmington, N. C.
126047	K. Q. B. J.	Sch.	[2] Ka Moi	108	108	95.0	27.5	7.6	7	1882	San Francisco, Cal.	Honolulu, Hawaii.
161151		Slp.	[3] Kaiulani	13	12	35.3	12.7	4.8	2	1892	do.	Do.
161135	K. P. Q. C.	Bk.	KAIULANI	1,570	1,430	225.7	42.3	20.0	17	1899	Bath, Me.	San Francisco, Cal.
161073		Sch. y.	Karl	25	25	53.8	16.4	4.7	2	1895	Camden, N. J.	Philadelphia, Pa.
161020		Slp. y.	Kangaroo	8	7	28.5	12.0	4.5	2	1881	Greenpoint, N. Y.	New York, N. Y.
200324		Sch.	Kangaroo	9	5	42.0	14.8	2.8	3	1903	Biloxi, Miss.	Gulfport, Miss.
106859		Slp. y.	[4] Kanima	10	10	40.0	12.9	5.5	2	1891	Patchogue, N. Y.	New York, N. Y.
14004		Sch.	Kate	81	77	81.5	23.5	6.8	3	1864	Kent County, Md.	Baltimore, Md.
14056		Sch.	Kate	7	6	30.1	10.4	3.5	4	1865	Key West, Fla.	Key West, Fla.
14223		Sch.	Kate	18	17	42.0	16.9	4.7	7	1869	Somerset County, Md.	Crisfield, Md.
14301		Sch.	Kate	39	37	65.4	22.6	3.4	3	1872	Freeport, Fla.	Pensacola, Fla.
161047		Sch.	Kate	16	11	38.8	14.7	3.4	2	1893	Pass Christian, Miss.	Gulfport, Miss.
161071		Sch.	Kate	10	10	32.2	11.6	2.0	1	1895	Burton, Wash.	Tacoma, Wash.
161147		Slp.	Kate	10	10	46.0	12.4	3.6	1	1900	Clayton, N. Y.	Cape Vincent, N. Y.
14085		Slp.	Kate Bernard	24	23	42.0	18.0	5.7	2	1847	Brooklyn, N. Y.	New York, N. Y.
14330		Slp.	Kate Becker	7	6	35.7	12.5	3.2	1	1875	West Creek, N. J.	Somers Point, N. J.
14140		Sch.	Kate Church	57	54	66.0	20.0	8.2	11	1866	New London, Conn.	Savannah, Ga.
14487	K. G. N. H.	Sch.	Kate Darlington	135	128	97.8	28.0	7.1	4	1889	Baltimore, Md.	Baltimore, Md.
14023	H. L. T. C.	Bk.	Kate Davenport	1,248	1,175	189.4	37.0	24.0	12	1866	Bath, Me.	Seattle, Wash.
14055		Sch.	Kate Davis	12	12	39.4	13.5	3.8	2	1865	Key West, Fla.	Key West, Fla.
161197	K. R. N. F.	Sch.	Kate Feore	382	315	142.0	35.1	10.0	6	1902	Phippsburg, Me.	Mobile, Ala.
14270		Sch.	Kate Johnson	21	20	49.4	16.9	5.4	2	1872	Somerset County, Md.	Norfolk, Va.
14291		Sch.	Kate McNamara	65	49	79.0	23.6	6.2	3	1873	Madison, Md.	Baltimore, Md.
14097		Slp.	Kate Martin	12	11	38.0	14.0	4.0	2	1861	Yonkers, N. Y.	Perth Amboy, N. J.
203975		Slp.	Kate Spencer	19	13	39.2	14.9	5.0	2	1907	Shipyard, Ga.	Savannah, Ga.
14100		Slp.	Kate Wade	10	9	43.0	13.0	4.0	1	1850	Sag Harbor, N. Y.	New York, N. Y.
14310		Sch.	Kate Wilson	9	9	46.5	12.8	3.4	1	1874	Talbot County, Md.	Newport News, Va.
14335		Sch.	Kate Woodall	63	60	70.0	23.8	6.0	3	1875	Baltimore, Md.	Baltimore, Md.

[1] Formerly schooner Belle Higgins.

[2] Formerly { a American schooner Canute. b Hawaiian schooner Ka Moi.

[3] Formerly Hawaiian sloop Kaiulani.

[4] Formerly sloop-yacht Annie L.

Digitized by Google

MERCHANT **SAILING** VESSELS OF THE UNITED STATES—Continued.

Official No.	Signal letters.	Rig.	Name of vessel.	Gross tonnage.	Net tonnage.	Length.	Breadth.	Depth.	Crew.	When built.	Where built.	Home port (where permanent document issues).
						Feet.	*Feet.*	*Feet.*				
14419	K. B. P. Q.	Sch.	Kate B. Ogden	625	541	148.0	35.0	16.1	7	1883	Millbridge, Me	New York, N. Y.
14443		Sch.	Kate C. Groner	10	9	33.6	11.0	3.5	1	1885	Nansemond County, Va	Richmond, Va.
14169		Sch.	Kate E. Howard	96	91	97.3	21.9	6.4	3	1867	Holland, Mich	Milwaukee, Wis.
14287		Sch.	Kate F. Vickery	42	40	65.1	21.6	6.0	2	1873	Somerset County, Md	Baltimore, Md.
14403		Sch.	Kate H. Tilghman	67	64	85.0	24.0	5.8	5	1881	Wicomico County, Md	Do.
14431		Sch.	Kate L. Gerdes	28	26	64.6	18.8	4.2	2	1884	Oxford, Md	Do.
14446		Sch.	Kate L. Pray	59	56	68.0	21.3	6.5	2	1886	Eden, Me	Deer Isle, Me.
14299		Sch.	Kate R. Waters	38	37	65.1	21.1	4.9	4	1873	Accomac County, Va	Baltimore, Md.
14275		Sch.	Kate and Sarah	15	9	44.0	15.4	4.0	3	1872	Philadelphia, Pa	Bridgeton, N. J.
161132		Slp. y.	Katherine	7	7	26.3	12.0	3.5	1	1898	Camden, N.J	Annapolis, Md.
161200		Slp.	Katherine Marie	10	10	38.7	11.4	6.5	3	1902	Cushing, Me	Deer Isle, Me.
161009	K. J. H. Q.	Sch.	Katherine D. Perry	1,125	1,015	193.0	40.4	21.6	9	1891	Camden, Me	New York, N. Y.
14464		Slp.	Kathleen	5	5	28.2	11.0	4.7	2	1887	Friendship, Me	Charleston, S. C.
15991		Sch. y.	[1] Kathleen	37	35	56.0	19.0	6.2	2	1874	Baltimore, Md	Boston, Mass.
161063		Sch.	Kathleen	18	13	58.6	17.2	4.4	2	1894	Fairmount, Md	Alexandria, Va.
161187		Slp.	Kathleen	6	6	37.4	14.0	3.3	6	1901	Fishing Creek, Md	Crisfield, Md.
161194		Sch. y.	Kathleen	15	15	40.5	15.3	3.8	1	1902	Tampa, Fla	Tampa, Fla.
161215		Slp.	Kathleen	9	8	35.4	13.8	3.7	1	1902	Patchogue, N. Y	Patchogue, N. Y.
200787		Sch.	Kathleen	11	11	46.2	12.8	2.5	1	1904	Morehead City, N. C	Beaufort, N. C.
200891		Slp.	Kathleen	9	9	33.0	12.5	3.6	1	1904	Somers Point, N. J	Somers Point, N. J.
161189		Slp.	Kathryn	12	12	50.0	16.8	4.2	6	1901	Crisfield, Md	Tappahannock, Va.
200513		Sch.	Kathryn B	32	24	54.8	22.0	3.9	1	1903	Bagdad, Fla	Pensacola, Fla.
161142		Slp.	Katie	8	8	33.0	10.4	2.4	2	1900	Sapelo Island, Ga	Brunswick, Ga.
161203		Sch.	Katie	9	8	35.0	11.0	3.0	1	1902	Georgetown, S. C	Wilmington, N. C.
161006		Sch.	Katie Allmond	43	41	65.9	19.3	4.7	3	1890	Sharptown, Md	Richmond, Va.
47088		Sch.	Katie Brainard	412	393	169.8	30.0	10.0	5	1871	Marine City, Mich	Port Huron, Mich.
14306		Sch.	Katie Burton	27	18	52.6	19.1	4.7	4	1874	Marcushook, Pa	Camden, N. J.
14457		Sch.	Katie C	25	16	53.0	18.8	5.0	4	1887	Lebanon, Del	Do.
161190		Slp.	Katie Cannon	6	6	37.5	14.0	3.2	4	1901	Fishing Creek, Md	Baltimore, Md.
14450		Sch.	Katie Collier	9	9	50.0	12.0	3.4	2	1886	Somerset County, Md	Annapolis, Md.
161045		Sch.	Katie Everett	9	9	53.5	11.4	3.2	6	1893	Nanticoke, Md	Crisfield, Md.
14425		Slp.	Katie G	14	13	36.2	14.5	3.9	2	1884	City Island, N. Y	Cold Spring, N. Y.
200219		Sch.	Katie H	9	8	36.0	13.8	2.6	1	1903	Indianola, Tex	Port Lavaca, Tex.
14337		Sch.	Katie Holmes	26	25	49.8	18.8	3.8	1	1875	San Francisco, Cal	San Francisco, Cal.
14498		Slp.	Katie L	10	10	34.0	15.0	3.7	1	1890	Canarsie, N. Y	New York, N. Y.
14421		Slp.	Katie Maria	13	13	39.0	14.6	3.6	1	1883	East Rockaway, N. Y	Bridgeport, Conn.
161166		Sch.	Katie May	6	6	41.5	13.0	2.8	2	1900	Bishop Head, Md	Crisfield, Md.
161113		Sch.	Katie Rafield	6	6	36.0	13.8	2.8	2	1898	Bon Secour, Ala	Mobile, Ala.
161051		Sch.	Katie S	78	74	78.5	27.0	5.4	3	1894	San Francisco, Cal	San Francisco, Cal.
161095		Sch.	Katie C. Lamson	23	22	50.0	16.0	6.7	1	1897	Bristol, Me	Machias, Me.
161066		Sch.	Katie L. Palmer	31	30	55.9	17.6	6.8	2	1895	East Boothbay, Me	Portland, Me.
161028		Slp.	Katie M. Hardy	7	7	35.7	10.9	4.7	1	1892	Deer Isle, Me	Mount Desert Ferry, Me.
161091		Slp.	Katie and Edith	9	9	46.0	15.0	3.7	6	1896	Whitehaven, Md	Crisfield, Md.
14414		Sch.	Katie and Ella	33	32	65.2	19.3	5.2	2	1883	Solomon Island, Md	Baltimore, Md.
14473	K. G. H. M.	Sch. y.	KATRINA	62	59	73.0	20.1	10.3	4	1888	City Island, N. Y	New York, N. Y.
106350		Slp. y.	[2] Katrine	8	7	32.0	14.0	3.4	2	1885	Patchogue, N. Y	Philadelphia, Pa.
161183		Slp.	Kattie W	27	21	47.1	17.8	5.8	1	1901	Isle of Hope, Ga	Savannah, Ga.
161176		Slp.	Kattie C. Westman	9	9	30.9	11.5	5.9	2	1901	Friendship, Me	Portland, Me.
161032		Sch.	Katy	18	17	37.5	18.0	4.6	1	1892	Shipyard, Ga	Savannah, Ga.
161054		Slp.	Katy Thomas	8	7	38.1	12.0	3.6	1	1894	Waldron, Wash	Port Townsend, Wash.
161154		Sch.	[3] Kawailani	24	24	45.0	18.0	5.0	4	1883	San Francisco, Cal	Honolulu, Hawaii.
161050	K. L. V. W.	Sch.	Kearsarge	106	73	90.8	24.3	9.6	7	1894	Essex, Mass	New York, N. Y.
161228		Sch.	Kearsarge	17	13	44.6	15.1	7.2	2	1903	Eastport, Me	Eastport, Me.
161040		Slp. y.	Kelpie	11	11	38.2	12.9	6.1	1	1893	Port Blakeley, Wash	Port Townsend, Wash.
161212		Cat.	Kenderton	7	7	34.0	12.0	3.5	1	1901	Atlantic City, N. J	Somers Point, N. J.
14494	K. G. W. H.	Shp.	[4] KENILWORTH	2,293	2,146	300.2	43.1	24.2	27	1887	Port Glasgow, Scotland	New York, N. Y.
14422	K. B. S. C.	*Sch.	Kennebec	2,048	1,850	237.7	43.3	26.0	21	1883	Bath, Me	Do.
14447	K. D. L. F.	Sch.	Kennebec	187	157	103.7	27.4	9.4	3	1886	Brewer, Me	Calais, Me.
203751		Slp.	Kenneth D	9	6	34.0	12.5	4.8	1	1906	Cutler, Me	Machias, Me.
161220		Slp.	Kenneth Page	9	5	47.0	15.6	3.5	1	1902	Belhaven, N. C	Elizabeth City, N. C.
14115		Slp.	Kensington	16	10	40.5	15.4	4.5	5	1842	Philadelphia, Pa	Philadelphia, Pa.
202253		Sch.	Kent	18	18	46.0	17.8	4.4	2	1905	Chestertown, Md	Baltimore, Md.
14008		Sch.	Kent Island	43	34	64.9	21.1	5.3	3	1865	Kent Island, Md	Annapolis, Md.
161111	K. N. M. L.	*Sch.	Kentucky	1,575	1,472	245.2	44.3	19.2	4	1898	Bath, Me	New York, N. Y.
161138		Sch.	Kentucky	124	91	103.0	24.4	10.8	6	1900	Essex, Mass	Do.
201437		Slp.	Kentucky	11	6	34.2	12.0	6.0	1	1904	Bristol, Me	Damariscotta, Me.
161192	K. R. J. Q.	Sch.	Kenwood	929	797	184.5	37.3	18.6	10	1901	Boston, Mass	Boston, Mass.
201119		Sch.	Kernwood	83	54	87.0	21.6	10.2	18	1904	Essex, Mass	New York, N. Y.
14477		Sch.	Kessie C. Price	25	17	55.6	18.6	5.0	7	1888	Rock Creek, Md	Crisfield, Md.
161096	K. T. R. P.	Slp. y.	Kestrel	18	14	52.0	12.3	8.6	3	1897	City Island, N. Y	New York, N. Y.
14065		Sch.	Kewaunee	206	172	123.8	27.4	8.3	5	1866	Port Huron, Mich	Marquette, Mich.
161128		Sch.	Key	8	7	41.8	12.2	3.0	3	1899	Charlotte Harbor, Fla	Key West, Fla.
14471		Slp.	Keyport	6	6	34.2	12.5	2.6	2	1888	Norfolk County, Va	Norfolk, Va.
201391		Sch.	Keystone	22	21	47.0	15.4	6.3	1	1904	Cutler, Me	Machias, Me.
86101		Ywl.	[5] Kiaora	16	15	43.9	12.9	8.0	2	1889	Boston, Mass	Perth Amboy, N. J.
161181	K. Q. W. L.	*Sch.	Kimberton	955	866	195.0	35.0	17.6	4	1901	Noank, Conn	Philadelphia, Pa.
161216		Sch.	Kineo	119	83	98.0	24.0	10.6	18	1902	Gloucester, Mass	Gloucester, Mass.

[1] Formerly schooner-yacht Leatha. [2] Formerly sloop-yacht {a Annie P. b Lapwing. [3] Formerly Hawaiian schooner Kawailani. [4] Formerly British ship Kenilworth. [5] Formerly sloop-yacht {a Gossip. b Kathelmina.

Digitized by Google

MERCHANT **SAILING** VESSELS OF THE UNITED STATES—Continued.

Official No.	Signal letters.	Rig.	Name of vessel.	Gross tonnage.	Net tonnage.	Length.	Breadth.	Depth.	Crew.	When built.	Where built.	Home port (where permanent document issues).
						Feet.	Feet.	Feet.				
161227	K. S. L. F.	Sch.	KINEO	2,128	1,867	259.5	45.3	22.9	12	1903	Bath, Me	Bath, Me.
110098	J. M. T. B.	Bkn.	[1] Kingdom	586	491	144.6	32.0	16.8	8	1873	Boston, Mass	Portland, Me.
161003	K. H. N. D.	Sch.	King Cyrus	717	630	188.5	38.4	14.7	10	1890	Port Blakeley, Wash	San Francisco, Cal.
161029		Lgr.	King Kutter	5	5	34.3	11.0	4.3	1	1892	Morgan City, La	New Orleans, La.
14357		Slp.	King Fish	6	6	29.0	11.8	2.8	2	1872	Bayshore, N. Y	New York, N. Y.
14437		Slp.	King Fisher	7	7	37.6	10.8	3.3	1	1885	East Patchogue, N. Y	Do.
161081		Slp.	Kingfisher	14	11	34.9	15.4	3.9	1	1896	Wilmington Island, Ga	Savannah, Ga.
161186		Sch.	King of the Kids	55	55	71.9	20.3	6.9	3	1901	Grindstone Island, N. Y	Cape Vincent, N. Y.
14482		Sch.	Kinney	7	7	35.0	14.0	3.0	0	1889	Astoria, Oreg	Astoria, Oreg.
161129		Slp.	Kip	5	5	25.0	9.0	5.5	1	1899	Jonesport, Me	Machias, Me.
161146	K. P. V. Q.	Sch. y.	Kirin	53	53	87.9	18.0	11.8	5	1900	Brooklyn, N. Y	Newport, R. I.
161084		Sch.	Kirk Daugherty	24	17	66.8	18.6	4.9	8	1896	Pocomoke City, Md	Baltimore, Md.
161127		Sch.	Kise	21	19	40.0	9.9	3.8	2	1899	Jacksondale, Va	Norfolk, Va.
161018		Sch. y.	Kismit	19	19	47.0	13.0	5.1	3	1891	Northport, N. Y	New York, N. Y.
14331		Slp.	Kit Carson	15	14	4.5	15.5	4.5	1	1869	Huntington, N. Y	Savannah, Ga.
14352	J. S. K. W.	Sch.	Kit Carson	211	176	108.3	27.8	9.4	5	1877	Bucksport, Me	Bangor, Me.
14186		Slp.	Kittie	65	62	61.0	25.0	6.7	2	1867	Brooklyn, N. Y	New York, N. Y.
161079		Slp.	Kittie	6	6	29.0	10.9	3.2	2	1895	Jamesport, N. Y	Greenport, N. Y.
14383		Sch.	Kittie Lawry	33	31	54.5	19.0	5.6	1	1880	Rockland, Me	Belfast, Me.
161076		Slp.	Kittiewink	7	7	31.0	12.0	3.0	1	1890	Waveland, Fla	St. Augustine, Fla.
107170		Cat y.	[2] Kittiwake	8	7	30.0	11.9	4.0	0	1893	Osterville, Mass	Portland, Me.
161223		Slp.	Kittiwake	6	6	26.7	12.0	3.9	1	1902	do	Chatham, Mass.
161064		Cat.	Kitty Clover	5	5	26.6	12.5	3.3	1	1894	Westcreek, N. J	Somers Point, N. J.
14395	J. V. H. N.	Bkn.	Kilkitat	493	437	163.0	38.8	12.7	9	1881	Coos Bay, Oreg	Port Townsend, Wash.
161097		Slp.	Klondike	13	13	37.0	14.7	5.6	5	1897	Gloucester, Mass	Boston, Mass.
161139		Slp.	Klondike	7	7	41.5	13.5	3.0	4	1897	Pocomoke City, Md	Crisfield, Md.
161226		Cat. y.	Klyo	6	5	27.2	12.0	3.8	1	1903	Patchogue, N. Y	Patchogue, N. Y.
47145		*Sch.	Knickerbocker	2,381	2,366	262.1	51.1	23.6	5	1893	Bath, Me	Perth Amboy, N. J.
161126	K. P. G. S.	*Sch.	Knickerbocker	954	865	193.6	35.0	17.6	4	1899	Noank, Conn	Philadelphia, Pa.
161075	K. M. J. G.	Sch.	Kodiak	146	125	105.0	25.3	9.3	7	1895	Benicia, Cal	San Francisco, Cal.
161184	K. R. B. N.	Bkn.	Kohala	891	776	194.8	39.9	15.8	11	1901	Fairhaven, Cal	Do.
14497	K. H. C. W.	*Sch.	Kohinoor	841	824	186.5	35.0	16.0	3	1890	Perth Amboy, N. J	Philadelphia, Pa.
161195	K. R. M. P.	Bkn.	Koko Head	1,084	1,011	221.0	42.0	17.0	13	1902	Oakland, Cal	San Francisco, Cal.
161105		Slp.	Kola	15	15	39.5	16.0	4.4	2	1884	Barnegat, N. J	Bridgeton, N. J.
14092	H. L. V. S.	Sch.	Kolon	150	142	95.5	25.3	8.5	4	1866	East Machias, Me	Machias, Me.
161180	K. Q. W. B.	Sch.	Kona	679	642	184.0	38.5	14.0	11	1901	Alameda, Cal	San Francisco, Cal.
200717		Sch.	Korea	12	8	37.0	15.6	3.6	1	1904	East Bay, Fla	Pensacola, Fla.
161188		Ywl. y.	Kraken	22	21	47.5	14.9	6.5	3	1896	Fairhaven, Mass	Greenport, N. Y.
161005	K. H. P. J.	Bkn.	Kremlin	786	698	161.6	36.2	17.3	12	1890	Bath, Me	Boston, Mass.
136011		Sch.	[3] Kwasind	65	62	78.5	21.9	9.0	6	1888	City Island, N. Y	Pensacola, Fla.
161031		Ywl. y.	Kwasind	9	9	34.0	12.0	5.0	1	1892	Fall River, Mass	New York, N. Y.
			L.									
140951		Slp.	L. Dayton	6	5	34.0	11.0	3.4	1	1888	North River, N. C	Beaufort, N. C.
140466		Slp.	L. Drew	8	5	35.5	13.8	3.2	3	1881	Somers Point, N. J	Bridgeton, N. J.
141310		Sch.	L. Faries	16	16	41.6	18.5	4.2	1	1893	Santa Rosa Sound, Fla	Pensacola, Fla.
15438		Sch.	L. McMurray	34	26	54.0	18.8	5.9	2	1862	Somerset County, Md	Baltimore, Md.
140398		Cat.	L. Roberta	5	5	26.5	11.9	3.2	1	1876	Osterville, Mass	Nantucket, Mass.
14905		Slp.	L. Roberts, jr	73	70	67.7	27.0	7.5	1	1862	Brooklyn, N. Y	New York, N. Y.
14773		Sch.	L. Snow, jr	43	43	63.6	18.6	6.0	2	1851	Essex, Mass	Belfast, Me.
203960		Slp.	L. Witt	12	12	44.6	14.0	3.0	0	1907	Peletier, N. C	Beaufort, N. C.
140551	J. W. G. T.	Sch.	L. A. Plummer	394	336	129.7	32.2	12.4	7	1882	Bath, Me	New Bedford, Mass.
14746		Sch.	L. A. Stetser	23	22	48.1	17.6	4.9	1	1864	Somers Point, N. J	Castine, Me.
15970		Sch.	L. B. Coates	189	179	116.1	25.5	8.1	5	1874	Saugatuck, Mich	Port Huron, Mich.
48558		*Sch.	L. B. Forester	21	20	51.5	15.5	3.9	2	1886	Port Huron, Mich	Grand Haven, Mich.
15944		Sch.	L. B. Platt	39	27	61.6	22.2	6.3	6	1873	Dorchester County, Md	Baltimore, Md.
15703		Sch.	L. C. Spencer	44	42	64.0	20.8	6.4	4	1870	do	Crisfield, Md.
140166		Slp.	L. C. Wallace	16	8	40.9	15.8	4.5	5	1876	Tuckerton, N. J	Bridgeton, N. J.
24183		Sch.	[4] L. D. Remick	64	61	62.0	22.8	7.0	3	1829	Killingworth, Conn	Rockland, Me.
140571		Sch.	L. E. Coulbourn	19	13	59.0	16.3	4.3	7	1882	Somerset County, Md	Crisfield, Md.
140130	J. R. G. Q.	Sch.	L. E. Williams	100	95	95.5	23.1	7.5	4	1875	Wicomico County, Md	Baltimore, Md.
141434		Sch.	L. F. Petty	35	25	65.5	18.7	5.0	2	1896	Madison, Md	Do.
141237		Sch.	L. H. Bozman	10	10	54.4	14.0	3.3	1	1892	Oriole, Md	Cape Charles, Va.
141564		Slp.	L. H. Smith	9	7	39.0	12.4	3.5	1	1898	Port Haywood, Va	Newport News, Va.
141230		Sch.	L. H. Wilson	10	7	52.0	13.7	3.5	1	1892	Oriole, Md	Annapolis, Md.
140635		Slp.	L. J. Callanan	7	7	31.7	13.4	3.2	1	1883	Patchogue, N. Y	Perth Amboy, N. J.
200538		Sch.	L. J. Chester	25	20	49.7	17.7	4.4	2	1903	Shipyard, Ga	Savannah, Ga.
15916		Sch.	L. J. Cox	51	37	61.5	22.0	6.4	4	1873	Wilmington, Del	Annapolis, Md.
140372		Slp.	L. J. Dayton	12	11	36.4	14.4	4.2	2	1879	Port Jefferson, N. Y	Perth Amboy, N. J.
140846		Sch.	L. J. Muir	10	9	51.0	13.1	3.5	6	1886	Somerset County, Md	Crisfield, Md.
140852		Sch.	L. J. Oliver	25	14	55.0	17.3	4.6	2	1886	Portsmouth, Va	Newbern, N. C.
15753	J. K. V. M.	Sch.	L. L. Hamlin	147	140	105.0	26.6	8.8	4	1871	Calais, Me	Cold Spring, N. Y.
140788		Sch.	L. L. Shores	9	9	50.8	12.5	3.5	6	1885	Somerset County, Md	Crisfield, Md.
140892		Slp.	L. M. Green	12	11	36.0	14.2	4.0	3	1884	Bridgeton, N. J	Camden, N. J.
141109	K. H. W. V.	Sch.	L. N. Dantzler	138	117	104.0	24.5	6.8	5	1890	Scranton, Miss	Gulfport, Miss.
140965		Sch.	L. O. Muir	13	8	54.6	14.7	3.8	2	1888	Somerset County, Md	Cape Charles, Va.

[1] Formerly barkeutine Rebecca Crowell. [2] Formerly cat-yacht Amazon. [3] Formerly schooner Elbridge T. Gerry. [4] Formerly schooner Telegraph.

Digitized by Google

MERCHANT **SAILING** VESSELS OF THE UNITED STATES—Continued.

Official No.	Signal letters.	Rig.	Name of vessel.	Gross tonnage.	Net tonnage.	Length.	Breadth.	Depth.	Crew.	When built.	Where built.	Home port (where permanent document issues).
						Feet.	*Feet.*	*Feet.*				
141413	.....	Slp.	L. R. Hand	17	16	42.1	15.6	4.5	1	1896	Patchogue, N. Y	Perth Amboy, N. J.
15568	.....	Sch.	L. S. Hammond	329	312	137.5	26.5	11.7	5	1869	Detroit, Mich	Detroit, Mich.
15290	J. B. M. G.	Sch.	L. S. Levering	298	242	119.5	29.5	9.4	6	1855	Wilmington, Del	Somers Point, N. J.
141828	.....	Sch	L. T. Blocksom	13	12	50.0	13.4	3.5	7	1902	Marco, Fla	Jacksonville, Fla.
141846	.....	Slp	L. T. Boggs	8	6	44.0	13.5	3.0	1	1903	Onancock, Va	Cape Charles, Va.
140842	.....	Sch	L. T. Smith	9	5	41.0	13.0	3.2	1	1886	Pocomoke City, Md	Tappahannock, Va.
15980	J. P. H. K.	Sch.	L. T. Whitmore	296	240	120.9	30.1	10.6	5	1874	Rockland, Me	Deer Isle, Me.
15976	.....	Sch.	L. V. Ostrom	31	29	55.0	18.0	4.6	2	1873	Patchogue, N. Y	Patchogue, N. Y.
140432	.....	Sch.	L. W. Bethel	7	6	29.4	11.8	4.3	4	1880	Key West, Fla	Key West, Fla.
140974	.....	Sch.	L. W. Courtney	7	5	48.0	11.8	3.0	2	1888	Mundy Point, Va	Tappahannock, Va.
140787	.....	Sch.	L. W. Gunby	10	5	50.0	12.1	3.4	2	1885	Somerset County, Md	Annapolis, Md.
140660	.....	Sch.	L. W. Machen	10	9	43.5	13.2	3.4	1	1883	Mathews County, Va	Newport News, Va.
140848	.....	Sch.	L. E. P. Dennis	10	6	52.7	14.7	2.9	1	1886	Somerset County, Md	Do.
15440	J. F. M. P.	Sch.	L. Q. C. Wishart	238	195	115.2	29.5	9.1	5	1867	Greenwich, N. J	New York, N. Y.
140336	.....	Sch.	L. Atwood Bennett	8	8	49.8	11.4	2.4	6	1878	Crisfield, Md	Baltimore, Md.
141504	.....	Slp.	L. Blanche Hutchison	6	6	38.4	13.4	2.7	3	1897	Fairmount, Md	Do.
141766	K. R. J. V.	Sch.	L. Herbert Taft	1,492	1,294	221.0	42.7	20.0	9	1901	Thomaston, Me	Thomaston, Me.
140741	.....	Lgr.	L'Alsace	6	5	34.5	11.5	2.8	1	1884	Grand Caillou, La	Brashear, La.
204011	.....	Ywl.	La Blanca	11	11	39.5	12.3	4.0	1	1907	Winslow, Wash	Seattle, Wash.
140594	.....	Slp.	La Corse	7	5	31.0	11.8	3.2	1	1882	Lake Charles, La	Brashear, La.
141545	.....	Ywl. y.	La Cubana	9	9	29.1	12.1	3.7	1	1896	Brooklyn, N. Y	New York, N. Y.
14522	.....	Sch.	La Fayette	26	19	54.4	17.5	6.3	3	1838	Somerset County, Md	Bridgeton, N. J.
140923	.....	Slp.	La Paloma	24	22	42.0	15.8	3.5	2	1888	Wilmington, Cal	Los Angeles, Cal.
141588	K. V. J. Q.	Sch. y.	La Paloma	26	20	42.0	15.5	6.1	5	1894	San Francisco, Cal	Honolulu, Hawaii.
141842	.....	Sch.	Lacey	9	8	43.7	14.5	2.7	1	1902	Wit, N. C	Beaufort, N. C.
202885	.....	Slp.	Laconia	15	8	42.8	13.0	6.2	1	1906	Bremen, Me	Waldoboro, Me.
15851	.....	Slp.	Laconic	19	18	56.6	14.1	4.4	1	1872	Sayville, N. Y	Greenport, N. Y.
141029	.....	Sch.	Lacy Thoroughgood	16	15	63.0	16.6	4.0	2	1889	St. Peters Creek, Md	Cape Charles, Va.
141648	.....	Sch.	[1] Lady	20	20	46.0	16.0	5.0	3	1885	Honolulu, Hawaii	Honolulu, Hawaii.
140760	.....	Slp.	Lady Anna	18	17	39.3	15.0	4.0	1	1884	St. Simons Island, Ga	Savannah, Ga.
140800	.....	Sch.	Lady Antrim	11	10	42.0	14.0	3.8	1	1885	Manteo, N. C	Newbern, N. C.
141222	.....	Sch.	Lady Chelton	44	33	70.0	21.8	5.9	3	1892	Pocomoke City, Md	Baltimore, Md.
140610	K. S. W. L.	Sch.	Lady Elgin	75	45	77.2	21.8	7.8	15	1883	Boothbay, Me	New York, N. Y.
15869	.....	Slp.	Lady Emma	5	5	29.0	11.4	3.4	1	1872	Patchogue, N. Y	Bridgeport, Conn.
15465	.....	Sch.	Lady Evans	32	30	58.5	20.8	6.0	2	1864	Somerset County, Md	Tappahannock, Va.
140385	.....	Sch.	Lady Evans	7	5	45.3	11.3	3.3	4	1879	.....do	Crisfield, Md.
200529	.....	Sch.	Lady Florence	8	7	33.0	13.1	3.3	2	1903	Mandeville, La	New Orleans, La.
141186	.....	Sch.	Lady Grant	10	7	38.3	13.7	3.5	1	1891	Atlantic, N. C	Beaufort, N. C.
140736	.....	Slp	Lady Harrington	8	8	43.5	14.5	3.5	6	1884	Madison, Md	Annapolis, Md.
202301	.....	Sch.	Lady Ilka	25	14	57.0	20.2	4.0	4	1905	Bay St. Louis, Miss	Gulfport, Miss.
141567	.....	Sch.	Lady Jones	7	7	45.0	13.5	2.7	5	1898	Elliott, Md	Baltimore, Md.
140607	.....	Sch.	Lady Libo	9	9	30.8	13.2	5.0	2	1883	Robbinston, Me	Eastport, Me.
141454	.....	Slp.	Lady Lynn	5	5	28.8	11.3	2.9	1	1899	Patchogue, N. Y	Norfolk, Va.
140855	.....	Slp.	Lady Maud	11	10	34.0	13.5	4.0	2	1886	Wachapreague, Va	Newport News, Va.
141755	.....	Sch.	Lady May	10	8	46.8	16.0	4.0	1	1901	Keller, Va	Cape Charles, Va.
140462	.....	Sch.	Lady Mine	58	55	76.0	21.9	8.4	4	1880	Port Ludlow, Wash	San Francisco, Cal.
141535	.....	Sch.	Lady Mine	9	9	41.4	14.4	3.3	1	1898	Port Kenyon, Cal	Eureka, Cal.
141770	.....	Sch.	Lady Moulton	11	7	45.6	10.6	2.6	0	1901	San Diego, Cal	San Diego, Cal.
140836	.....	Sch.	Lady of Fox Creek	9	8	48.0	12.0	3.0	3	1874	Dorchester County, Md	Crisfield, Md.
14514	.....	Sch.	Lady of the Lake	21	13	50.1	17.7	6.0	7	1846	Somerset County, Md	Camden, N. J.
140268	.....	Slp.	Lady of the Lake	7	6	33.8	14.0	3.4	3	1877	Dorchester County, Md	Baltimore, Md.
141848	.....	Sch.	Lafayette	30	13	61.0	17.2	7.0	7	1903	Gloucester, Mass	Gloucester, Mass.
141150	K. J. R. B.	Sch.	Laguna	385	328	125.2	33.0	14.0	7	1891	Port Jefferson, N. Y	Port Jefferson, N. Y.
141722	K. Q. W. F.	Bkn.	Lahaina	1,067	994	217.0	42.0	17.0	13	1901	Oakland, Cal	San Francisco, Cal.
140146	.....	Sch.	Lake Flower	6	6	34.6	12.0	2.9	2	1875	New Orleans, La	Gulfport, Miss.
15578	.....	Sch.	Lake Forest	300	273	145.0	29.0	11.0	6	1869	Little Sturgeon, Wis	Milwaukee, Wis.
141589	.....	*Sch.	Lakeside	39	32	68.4	18.6	3.8	2	1899	Mount Clemens, Mich	Detroit, Mich.
15964	J. P. K. F.	*Sch.	*Lancaster*	1,283	1,204	248.4	37.1	18.3	4	1874	Philadelphia, Pa	New York, N. Y.
141159	.....	Ywl. y.	Lance	7	7	32.0	8.7	6.4	0	1891	Fall River, Mass	Fall River Mass.
15847	.....	Sch.	Lanclott	34	33	56.2	21.3	5.3	5	1872	Baltimore, Md	Baltimore, Md.
141765	K. R. H. W.	*Sch.	Langhorne	955	866	195.0	35.0	17.6	4	1901	Noank, Conn	Philadelphia, Pa.
15990	J. P. M. D.	Sch.	Lanie Cobb	243	200	120.4	29.1	9.6	5	1874	Brewer, Me	Calais, Me.
141505	.....	Sch.	Laona	6	6	36.5	11.7	3.1	2	1897	Whittman, Md	Baltimore, Md.
140815	.....	Sch.	Lapullia	6	5	31.6	12.2	3.2	7	1885	Apalachicola, Fla	Key West, Fla.
141781	.....	Slp. y.	Larikin	10	8	36.0	10.8	5.3	2	1902	Bristol, R. I	Bristol, R. I.
140977	.....	Sch.	Lark	9	9	31.5	12.0	3.8	2	1888	Rogers River, Fla	Tampa, Fla.
141295	.....	Sch.	Lark	14	13	40.5	15.6	4.7	1	1893	Mermentau, La	Lake Charles, La.
141212	K. L. J. F.	Sch. y.	[2] LASCA	121	115	106.0	23.0	11.5	15	1892	City Island, N. Y	New York, N. Y.
203497	K. V. Q. D.	Ywl. y.	Lasca	36	36	57.0	15.4	8.3	3	1906	Gloucester, Mass	Do.
201266	.....	Slp.	Lasey Thirgue	8	5	48.0	10.6	3.4	1	1904	Yorktown, Va	Newport News, Va.
15898	.....	Slp.	Latona	6	6	29.0	11.9	3.7	1	1873	Hartford, Conn	New York, N. Y.
141350	K. M. C. G.	Sch.	Latona	109	71	95.2	23.6	9.6	18	1894	Essex, Mass	Stonington, Conn.
14782	.....	Sch.	Laughing Waters	31	29	59.3	17.7	5.7	6	1866	Bath, Me	Portland, Me.
14837	.....	Slp.	Launch	5	5	32.0	9.3	3.5	2	1866	Norfolk, Va	Richmond, Va.
14510	.....	Sch.	Laura	37	35	63.8	20.0	5.7	3	1836	Dorchester County, Md	Annapolis, Md.
15926	.....	Slp.	Laura	6	6	34.4	11.6	3.2	1	1873	Norfolk, Va	Norfolk, Va.
140018	.....	Sch.	Laura	8	7	47.7	10.1	2.8	1	1873	Tilghmans Island, Md	Annapolis. Md.

[1] Formerly Hawaiian schooner Lady.

[2] Formerly { a schooner-yacht Lasca. b German schooner-yacht Lasco.

Digitized by Google

MERCHANT **SAILING** VESSELS OF THE UNITED STATES—Continued.

Official No.	Signal letters.	Rig.	Name of vessel.	Gross tonnage.	Net tonnage.	Length.	Breadth.	Depth.	Crew.	When built.	Where built.	Home port (where permanent document issues).
						Feet.	*Feet.*	*Feet.*				
141531		Slp.	Laura	6	6	30.6	9.6	3.4	2	1898	New Whatcom, Wash	Juneau, Alaska.
140532		Slp.	Laura B	10	9	34.8	14.0	4.0	1	1882	Patchogue, N. Y	Bridgeport, Conn.
201561		Slp.	Laura C	9	8	32.9	15.3	3.0	2	1904	Dawfuskie Island, S. C	Beaufort, S. C.
15705		Slp.	Laura Collins	9	8	36.0	12.6	3.0	2	1870	Norfolk, Va	Norfolk, Va.
140863		Slp.	Laura E	6	5	28.5	13.0	3.3	1	1884	Patchogue, N. Y	Patchogue, N. Y.
140924		Cat.	Laura Elsie	5	5	27.2	12.7	3.0	0	1888	Patchogue, N. Y	Greenport, N. Y.
141740		Slp.	Laura Enos	17	17	41.7	15.1	6.0	6	1901	Gloucester, Mass	Gloucester, Mass.
15582		Slp.	Laura Frances	7	7	33.2	13.2	3.3	1	1867	Patchogue, N. Y	New York, N. Y.
140820		Slp.	Laura G	13	8	42.2	15.7	4.3	4	1886	Port Norris, N. J	Bridgeton, N. J.
76369	J. W. R. H.	Sch.	[1] Laura Haldt	522	452	152.5	35.0	13.5	7	1882	Wilmington, Del	Philadelphia, Pa.
140783		Sch.	Laura J	9	9	50.9	13.3	3.4	1	1885	Tilghmans Island, Md	Annapolis, Md.
204009		Slp.	Laura J	6	6	33.2	11.0	5.0	1	1906	Friendship, Me	Castine, Me.
15960		Sch.	Laura L	47	26	72.1	21.5	4.5	4	1873	Madisonville, La	New Orleans, La.
140874		Slp.	Laura L	11	11	37.2	14.1	4.1	1	1886	Keyport, N. J	New York, N. Y.
141750		Lgr.	Laura Lead	7	5	34.2	11.8	2.8	1	1901	Morgan City, La	Brashear, La.
140456		Slp.	Laura May	12	12	42.4	16.0	3.8	2	1881	Patchogue, N. Y	Perth Amboy, N. J.
14717		Sch.	Laura Tompkins	16	8	43.2	16.7	4.3	2			Chincoteague, Va.
15039		Sch.	Laura White	39	37	58.4	19.6	5.0	2	1856	Browns Point, N. J	Perth Amboy, N. J.
15615		Sch.	Laura A. Muir	28	27	54.5	18.5	5.7	10	1869	Somerset County, Md	Baltimore, Md.
140901		Sch.	Laura B. Banks	7	7	36.8	11.4	3.4	1	1887	Powell Point, N. C	Elizabeth City, N. C.
141106	K.H.W.N.	Sch.	Laura C. Anderson	960	766	183.2	38.5	17.6	8	1891	Bath, Me	Philadelphia, Pa.
140813		Sch.	Laura F. B	7	7	37.4	13.4	3.3	0	1886	Blackwater, Fla	Pensacola, Fla.
141761		Slp.	Laura J. Barkley	6	6	37.0	13.9	3.0	3	1901	Fishing Creek, Md	Crisfield, Md.
141063	K. H. D. V.	Sch.	Laura L. Sprague	594	564	154.4	36.2	11.2	7	1890	Rockland, Me	Marblehead, Mass.
141246		Sch.	Laura M. Buckson	28	17	55.4	19.2	5.5	5	1892	Greenwich, N. J	Bridgeton, N. J.
141108	K. H. W. S.	Sch.	Laura M. Lunt	567	507	149.2	34.8	12.4	7	1890	Rockland, Me	New York, N. Y.
15321		Sch.	Laura S. Hatch	124	118	101.0	24.0	7.3	3	1867	Hartford, Conn	Fall River, Mass.
14574		Sch.	Laura T. Chester	69	65	75.0	21.1	7.8	2	1864	Essex, Mass	Camden, Me.
140743		Sch.	Laura and Ella	22	16	57.0	16.9	4.8	5	1884	Wicomico County, Md	Baltimore, Md.
15650		Sch.	Laura and Marion	49	46	61.9	19.2	6.9	2	1867	Bristol, Me	Portland, Me.
140540		Slp	Laurel	5	5	28.2	12.4	4.0	1	1882	Northport, N. Y	Bridgeport, Conn.
140685		Sch.	Laurel	6	6	26.5	11.4	3.7	5	1884	Key West, Fla	Key West, Fla.
141223	K. T. V. G.	Sch.	Laurena Clayton	79	75	95.0	24.0	7.0	4	1892	Cambridge, Md	Crisfield, Md.
140016		Sch.	Laurena E. Bramble	50	47	64.5	22.2	6.3	3	1874	Dorchester County, Md	Alexandria, Va.
48062		Slp.	Laurence	449	427	151.0	32.5	11.0	2	1887	New London, Conn	New London, Conn.
140591		Sch.	Laurence F. Corbitt	42	30	66.3	20.8	6.1	6	1882	Baltimore, Md	Crisfield, Md.
141120		Slp.	Lauretta	14	13	39.9	14.1	4.4	3	1891	Greenport, N. Y	Greenport, N. Y.
140982		Slp.	Lauretta S	8	7	31.0	12.4	3.6	0	1881	Gravesend Beach, N. Y	New York, N. Y.
140323		Sch.	Lavina Viena	6	6	40.0	11.4	3.2	1	1878	Norfolk, Va	Newport News, Va.
141323		Slp. y.	Lavinia	10	9	29.3	13.0	3.6	1	1894	Atlantic City, N. J	Philadelphia, Pa.
15938		Sch.	Lavinia Thoms	12	8	39.1	12.5	3.7	1	1873	Straits, N. C	Beaufort, N. C.
141257	K. L. P. H.	Sch.	Lavinia M. Snow	354	292	133.0	31.7	10.9	6	1893	Rockland, Me	Rockland, Me.
141591		Slp. y.	Lavita	11	11	37.0	11.7	7.2	0	1899	Seattle, Wash	Port Townsend, Wash.
15680	J. K. B. C.	Sch.	Lavolta	204	173	104.0	28.0	11.4	4	1870	Ellsworth, Me	Ellsworth, Me.
140586		Sch.	Lawrence Murdock	67	42	75.6	21.2	7.2	12	1882	Essex, Mass	Gloucester, Mass.
141311		Sch.	Lawrence Orr	7	7	36.5	10.9	2.8	1	1893	St. Petersburg, Fla	Tampa, Fla.
14603		Sch.	Leader	13	12	37.0	11.8	5.6	2			Eastport, Me.
140777		Cat.	Leader	6	6	28.4	12.8	3.8	1	1885	East Providence, R. I	Providence, R. I.
140821		Slp.	Leader	20	19	44.1	17.6	4.7	2	1886	Baltimore, Md	Baltimore, Md.
141195		*Sch.	Leader	31	30	57.5	15.8	4.0	3	1892	Algonac, Mich	Port Huron, Mich.
141365		Sch.	Leader	21	20	45.6	15.9	5.0	7	1894	Marco, Fla	Key West, Fla.
141468		Sch.	Leader	8	6	40.3	11.3	3.9	1	1897	South River, N. C	Newbern, N. C.
141578		Slp.	Leader	33	23	47.4	18.6	5.0	2	1898	Burnt Pot Island, Ga	Savannah, Ga.
141735		Sch.	Leader	8	8	45.0	11.6	3.0	2	1901	Charlotte Harbor, Fla	Key West, Fla.
200866		Sch.	Leader	9	9	44.0	13.6	3.3	2	1904	Havre de Grace, Md	Baltimore, Md.
202628		Slp.	Leader	6	5	31.0	13.0	2.4	1	1905	Hilton Head, S. C	Beaufort, S. C.
14924		Slp.	Leander	14	13	39.2	14.7	4.6	3			Perth Amboy, N. J.
15625		Sch.	Leander Jane	22	15	51.4	18.1	4.2	2	1869	Shieldsboro, Miss	New Orleans, La.
141309		Slp.	Lee	5	5	29.0	12.0	3.2	1	1893	Taylors Bayou, Tex	Galveston, Tex.
141515		Slp.	Lee	5	5	42.1	12.0	2.4	3	1896	Fishing Creek, Md	Crisfield, Md.
140315		Sch.	Lehi	6	6	31.0	12.5	4.3	1	1878	Bear Island, Me	Castine, Me.
140495		Sch.	Lehman Blum	29	20	63.0	18.6	4.8	7	1881	Sussex County, Del	Crisfield, Md.
141433		Sch.	Leida	5	5	32.5	12.7	3.1	1	1896	Wax Bayou, La	Brashear, La.
141577		Sch.	Leila	8	7	31.0	10.0	2.5	3	1898	Georgetown, S. C	Georgetown, S. C.
14595		Sch.	Leisure Hour	6	5	27.7	9.2	4.0	1	1861	Provincetown, Mass	Provincetown, Mass.
201891		Sch.	Leiv Eriksen	48	26	61.7	18.7	8.9	10	1905	East Boothbay, Me	New York, N. Y.
141746	K. R. D. P.	Sch.	Lejok	371	297	134.6	32.0	10.6	6	1901	Millbridge, Me	Ellsworth, Me.
200065		Slp.	Lela B	11	9	39.7	15.3	3.7	1	1903	Battery Park, Va	Norfolk, Va.
141101		Sch.	Lela Boyle	23	15	48.5	17.3	5.1	4	1890	Millville, N. J	Bridgeton, N. J.
141553		Slp.	Lelia Gunby	6	6	39.1	13.4	2.9	1	1898	Crisfield, Md	Cape Charles, Va.
140740		Slp.	Lelia Wyandotte	9	8	41.7	14.4	3.6	4	1884	Cambridge, Md	Baltimore, Md.
141694		Sch.	Lemuel Kirwan	39	39	75.5	21.1	5.0	2	1901	Chester, Md	Newport News, Va.
15820		Slp.	Lena	16	15	38.8	15.4	4.2	1	1870	Port Washington, N. Y	Port Jefferson, N. Y.
15891		Sch.	Lena	24	20	54.3	16.8	4.5	2	1873	Ocracoke, N. C	Newbern, N. C.
140026		Slp.	Lena	11	11	38.0	13.2	4.2	1	1874	Brooklyn, N. Y	New York, N. Y.
140193		Sch. y.	Lena	13	13	39.0	15.0	5.0	2	1876	Westbrook, Conn	Boston, Mass.
140797		Sch.	Lena	7	5	49.3	10.8	2.8	2	1881	Somerset County, Md	Tappahannock, Va.
141090		Slp.	Lena	5	5	33.0	12.0	2.6	2	1890	Fairport, Va	Alexandria, Va.

[1] Formerly schooner Job H. Jackson.

Digitized by Google

MERCHANT **SAILING** VESSELS OF THE UNITED STATES—Continued.

Official No.	Signal letters.	Rig.	Name of vessel.	Gross tonnage.	Net tonnage.	Length.	Breadth.	Depth.	Crew.	When built.	Where built.	Home port (where permanent document issues).
						Feet.	Feet.	Feet.				
141228		Slp.	Lena	13	13	31.0	12.8	6.0	3	1892	Lincolnville, Me	Deer Isle, Me.
141543		Cat.	Lena	7	7	30.3	12.0	3.8	2	1898	Osterville, Mass	Chatham, Mass.
200204		Sch.	Lena	6	6	32.5	10.6	3.4	2	1903	Carrabelle, Fla	Apalachicola, Fla.
141612		Slp.	Lena Louise	7	7	39.5	13.8	3.4	4	1899	Fairmount, Md	Crisfield, Md.
140379		Sch.	Lena M	8	8	32.4	12.2	4.8	2	1879	New Shoreham, R. I	Newport, R. I.
141563		Slp.	Lena May	5	5	36.0	13.4	2.6	4	1898	Hopewell, Md	Newport News, Va.
141337		Sch.	Lena McIntosh	15	8	46.2	17.3	3.7	2	1894	Pass Christian, Miss	Brashear, La.
141019		Slp.	Lena Power	7	6	43.6	10.0	3.3	1	1889	Back Creek, Va	Newport News, Va.
200665		Slp.	Lena Schroder	5	5	36.8	11.8	2.8	3	1903	Oriole, Md	Crisfield, Md.
141131	K. J. H. V.	Sch.	Lena White	126	101	90.0	24.2	8.8	3	1891	Rockland, Me	Rockland, Me.
140673		Sch.	Lena Willing	53	50	72.7	22.7	5.7	3	1883	Bethel, Del	Tappahannock, Va.
140672		Slp.	Lena G. Bateman	14	9	41.0	15.2	4.2	4	1883	Bridgeton, N. J	Bridgeton, N. J.
200692		Sch.	Lena M. H	18	12	47.7	16.6	3.7	2	1904	Pearlington, Miss	Gulfport, Miss.
140418		Slp.	Lena S. Mills	10	9	41.4	14.8	3.5	3	1880	Cambridge, Md	Baltimore, Md.
141749		Sch.	Lena V. Coulbourn	22	20	68.0	19.0	5.1	2	1901	Oriole, Md	Cape Charles, Va.
141477		Sch.	Lena and Maud	109	75	93.0	24.8	9.6	18	1897	Essex, Mass	Gloucester, Mass.
140869		Slp.	Lena and Lina Cosier	8	5	40.0	15.2	4.0	3	1887	Solomons Island, Md	Bridgeton, N. J.
140960		Slp.	Lenie	10	7	39.1	15.1	3.1	1	1888	Cambridge, Md	Cape Charles, Va.
141037		Sch.	Lenora	16	15	57.0	15.2	4.2	2	1889	Chance, Md	Do.
141178		Sch.	Leo	11	10	41.0	13.5	3.1	1	1891	Southport, N. C	Wilmington, N. C.
141312		Sch.	Leo	8	7	31.4	11.7	3.2	8	1893	Everglade, Fla	Key West, Fla.
141570		Slp.	Leo	12	8	36.0	13.0	4.0	2	1898	Pocomoke City, Md	Tappahannock, Va.
141784		Slp.	Leo	13	10	33.0	12.5	4.6	2	1902	Norfolk, Va	Norfolk, Va.
141513		Sch.	Leo H. Tolley	6	6	40.1	13.7	2.8	4	1897	Fishing Creek, Md	Crisfield, Md.
201554		Sch.	Leola B. Gaskill	24	24	57.0	18.0	4.0	1	1904	Wit, N. C	Beaufort, N. C.
141495		Sch.	Leon	5	5	36.0	9.2	2.9	3	1897	Charleston, S. C	Charleston, S. C.
200975		Sch.	Leon	7	6	44.0	12.5	2.5	1	1904	Newpoint, Va	Cape Charles, Va.
140560		Slp.	Leonard	5	5	26.5	11.0	3.2	3	1882	Bamboo Key, Fla	Key West, Fla.
14883		Slp.	Leonida	38	36	56.0	21.5	5.2	2	1864	Centerport, N. Y	Cold Spring, N. Y.
115651		Slp.	[1] Leonora	9	9	34.4	11.3	5.2	2	1879	Kennebunk, Me	Provincetown, Mass.
140015	J. Q. B. R.	Sch.	Leonora	458	411	126.5	30.6	16.1	20	1874	Columbia Falls, Me	New London, Conn.
140269		Sch.	Leonora	17	16	51.0	13.8	3.8	2	1877	Mathews County, Va	Newport News, Va.
140720		Sch.	Leonora	27	23	49.0	19.0	7.4	3	1884	Charleston, S. C	Beaufort, S. C.
141165		Sch.	Leonora	10	10	39.5	14.0	3.4	1	1891	Liverpool, Tex	Port Lavaca, Tex.
141873		Sch.	Leonora	13	10	44.6	14.3	4.6	1	1903	Elizabeth City, N. C	Newbern, N. C.
141626		Sch.	Leonora C	11	7	35.9	14.8	3.8	2	1899	Bay St. Louis, Miss	Gulfport, Miss.
141157	K. J. S. C.	Sch.	Leora M. Thurlow	213	178	106.8	29.0	8.3	6	1891	Bath, Me	Bath, Me.
141831		Slp.	Lero	7	5	38.5	13.0	3.2	1	1899	Justisville, Va	Cape Charles, Va.
140467		Sch.	Leroy	27	25	53.3	18.7	4.7	2	1881	St. Michaels, Md	Alexandria, Va.
141393		Slp.	Leroy	8	7	30.0	10.5	5.2	2	1895	Bristol, Me	Portland, Me.
141336		Sch.	Leslie	9	9	36.6	13.3	4.0	2	1894	Newport, Oreg	Valdez, Alaska.
141777	K. R. M. S.	Slp. y.	Leslie	22	17	40.2	15.4	6.9	2	1902	Boston, Mass	Boston, Mass.
141498		Slp.	Leslie C. Thompson	9	9	29.2	11.5	5.4	2	1897	Bristol, Me	Deer Isle, Me.
141539		Slp.	Leslie and Alice	10	10	33.6	11.8	5.7	1	1898	Cushing, Me	St. George, Me.
141254		Sch.	Lesnoy	8	7	35.0	9.8	3.8	1	1892	Karluk, Alaska	Sand Point, Alaska.
141328		Sch.	Leta	22	13	67.8	21.9	3.5	4	1894	Logtown, Miss	Gulfport, Miss.
140988		Slp.	Letha May	7	7	29.9	10.2	4.4	2	1884	St. George, Me	Provincetown, Mass.
140203		Sch.	Letter D	26	26	48.0	14.0	5.7	3	1876	Gloucester, Mass	Marblehead, Mass.
141132		Sch.	Lettie	29	28	53.3	17.2	9.1	3	1888	Kodiak, Alaska	Kodiak, Alaska.
141656		Sch.	Lettie	8	8	36.0	11.2	2.0	1	1900	Braidentown, Fla	Tampa, Fla.
141261		Sch.	Lettie G. Howard	59	56	74.6	21.0	8.4	6	1893	Essex, Mass	Pensacola, Fla.
14643	H. M. D. K.	Sch.	Lettitia	245	233	112.0	28.5	10.4	7	1867	Salem, Mass	San Francisco, Cal.
15593		Sch.	Levanter	50	27	68.0	20.6	6.6	12	1869	Boothbay, Me	Salem, Mass.
14615		Sch.	Levi Rawson	361	343	144.0	30.0	11.0	5	1861	Black River, Ohio	Port Huron, Mich.
140745		Sch.	Levi B. Phillips	10	9	43.0	15.1	3.1	4	1884	Taylors Island, Md	Baltimore, Md.
141194		Sch.	Levi B. Phillips	87	66	86.7	23.8	7.0	4	1892	Cambridge, Md	Do.
140270	J. S. N. V.	Bk.	Levi G. Burgess	1,616	1,475	217.5	41.2	24.5	15	1877	Thomaston, Me	San Francisco, Cal.
140489	J. V. M. W.	Sch.	Levi S. Andrews	669	599	163.1	34.0	17.6	6	1881	.....do	Thomaston, Me.
140007		Sch.	Levin Woolford	16	15	50.0	17.6	4.0	2	1874	Somerset County, Md	Alexandria, Va.
141175	K. J. W. Q.	Sch.	Levin J. Marvel	183	174	125.5	23.8	7.5	4	1891	Bethel, Del	Seaford, Del.
140746		Sch.	Levin J. Wilson	9	9	46.3	12.9	3.4	1	1884	Somerset County, Md	Newport News, Va.
15439		Sch.	Levin R. McNamara	39	28	60.0	19.2	6.2	8	1868	.....do	Baltimore, Md.
15777		Sch.	Levin S. Wallace	23	22	50.2	17.4	5.4	2	1871	.....do	Tappahannock, Va.
140013		Sch.	Lew Young	33	31	52.0	21.0	4.2	1	1874	Oakland, Cal	San Francisco, Cal.
200143		Slp.	Lewie Warren	17	17	44.8	14.8	6.6	3	1903	Gloucester, Mass	Provincetown, Mass.
15808		Sch.	Lewis Hess	30	28	55.0	19.2	4.7	2	1871	Port Norris, N. J	Bridgeton, N. J.
140159		Sch.	Lewis Taulane	34	22	67.0	19.4	5.7	9	1876	Bridgeton, N. J	Do.
141730		Sch.	Lewis C. Leaming	52	39	63.0	20.6	5.7	6	1901	South Dennis, N. J	Camden, N. J.
141851		Slp.	Lewis C. Totman	14	8	36.2	13.7	5.9	2	1903	Friendship, Me	Portland, Me.
141401	K. M. J. N.	Sch.	Lewis H. Goward	1,191	1,054	205.6	39.4	19.6	8	1895	Bath, Me	Bath, Me.
201886	K. T. S. D.	*Sch.	[2] Lewis H. St. John	1,741	1,620	225.4	42.3	23.7	4	1885	Parrsboro, Nova Scotia	New York, N. Y.
140616	K. B. J. G.	Sch.	Lewis K. Cottingham	524	464	142.5	34.0	13.1	6	1883	Camden, N. J	Philadelphia, Pa.
141814		Sch.	Lewis M. Thomas	66	37	77.0	22.0	6.0	4	1902	Pocomoke City, Md	Tappahannock, Va.
15801		Sch.	Lewis R. French	35	33	54.7	18.8	5.4	2	1871	Bristol, Me	Southwest Harbor, Me.
141115		Sch.	Lewis W. Moore	10	9	40.4	14.5	3.7	1	1891	Old River, Tex	Galveston, Tex.
201155		Slp.	Lexington	14	11	40.0	16.6	5.0	2	1904	Charleston, S. C	Charleston, S. C.
203635		Sch.	Lexington	25	16	69.0	19.7	4.7	6	1906	Bay St. Louis, Miss	Gulfport, Miss.
14904		Slp.	Leyden	35	34	47.0	19.3	6.5	2	1853	Brooklyn, N. Y	New York, N. Y.

[1] Formerly schooner School Girl.

[2] Formerly British ship Charles S. Whitney.

Digitized by Google

Merchant SAILING Vessels of the United States—Continued.

Official No.	Signal letters.	Rig.	Name of vessel.	Gross tonnage.	Net tonnage.	Length.	Breadth.	Depth.	Crew.	When built.	Where built.	Home port (where permanent document issues).
						Feet.	Feet.	Feet.				
15786		Slp.	Lib Smith	5	5	29.7	10.8	3.0	0	1871	North River, Wash	Port Townsend, Wash.
140083		Slp.	Libbie B	10	10	36.9	13.3	4.0	1	1868	Brooklyn, N. Y	Sag Harbor, N. Y.
140359		Slp.	Libbie M	7	6	30.7	12.9	3.4	2	1879	Bridgeport, Conn	Bridgeport, Conn.
14808		Sch.	Libbie Nau	236	198	129.0	26.6	10.0	5	1867	Greenbay, Wis	Chicago, Ill.
141660		Sch.	Libbie Shearn	59	37	69.8	20.4	9.6	9	1900	Gloucester, Mass	Galveston, Tex.
140516		Slp.	Libbie W	5	5	27.3	12.0	2.8	1	1882	Patchogue, N. Y	Patchogue, N. Y.
14790		Sch.	Liberty	6	6	31.6	10.6	3.3	4			Apalachicola, Fla.
15690		Sch.	Liberty	16	15	42.5	17.7	4.0	8	1870	Key West, Fla	Key West, Fla.
140174		Sch.	Liberty	13	12	34.6	13.8	4.1	1	1876	Vallejo, Cal	San Francisco, Cal.
141280		Slp.	Liberty	5	5	29.4	10.8	3.5	1	1893	Galveston, Tex	Galveston, Tex.
141420	K. M. P. R.	Sch.	Liberty	118	118	93.6	24.0	12.6	5	1896	Gloucester, Mass	Boston, Mass.
141438	K. M. S. W.	Sch.	Liberty	856	756	193.3	35.0	16.0	3	1896	Bath, Me	New York, N. Y.
141718		Slp.	Liberty	5	5	33.9	11.7	1.8	1	1886	Matagorda, Tex	Port Lavaca, Tex.
141868	K. S. M. C.	*Sch.	Liberty	1,587	1,441	246.2	43.3	19.3	7	1903	Bath, Me	New York, N. Y.
203154		Sch.	Liberty	39	34	57.7	19.9	5.4	2	1906	Bluffton, S. C	Beaufort, S. C.
201377		Sch.	Liberty Bell	9	8	44.0	12.5	3.6	2	1904	Millville, N. J	Bridgeton, N. J.
140197		Sch.	Lida	9	9	50.0	13.2	3.0	6	1876	Talbot County, Md	Baltimore, Md.
140920		Slp.	Lida Carr	8	8	41.4	9.9	2.4	1	1888	Beaufort, N. C	Beaufort, N. C.
141249		Slp.	Lida F	16	15	42.2	15.4	5.4	2	1892	Gouldsboro, Me	Eastport, Me.
140758		Slp.	Lida Powell	14	9	43.0	14.7	3.8	3	1884	Southpoint, Md	Chincoteague, Va.
140314		Sch.	Lida Vernon	9	9	45.0	13.8	3.6	6	1878	Baltimore, Md	Annapolis, Md.
141618		Slp.	Lida Ward	5	5	37.5	13.2	3.2	1	1899	Crisfield, Md	Cape Charles, Va.
140219		Slp.	Lida F. Price	8	7	32.5	13.2	3.3	1	1876	Patchogue, N. Y	New York, N. Y.
140581		Slp.	Lidie F. Corbin	7	7	34.5	11.1	2.5	3	1882	Hills Landing, Va	Chincoteague, Va.
141483		Sch.	Lief E	27	27	53.5	15.6	7.3	2	1897	Ballard, Wash	Seattle, Wash.
140730		Slp.	Lieutenant	16	15	40.0	16.0	4.5	1	1884	Islip, N. Y	Patchogue, N. Y.
140279		Sch.	Lightning	31	21	60.3	18.2	5.5	6	1877	Smyrna, Del	Baltimore, Md.
141441		Slp.	Lilac	8	8	35.7	10.6	6.1	2	1896	Little Deer Isle, Me	Castine, Me.
141002	K. G. J. V.	Sch. y.	Lilian Woodruff	443	419	133.2	30.2	11.0	6	1889	Boothbay, Me	Boston, Mass.
140819	K. T. Q. J.	Sch.	Lilla B. Fernald	82	48	81.4	22.5	8.2	12	1886	do	New York, N. Y.
140619	K. B. J. L.	Sch.	Lillebonne	218	207	122.7	31.6	9.2	6	1883	Eureka, Cal	San Francisco, Cal.
15892		Sch.	Lillian	99	94	86.4	24.6	7.0	3	1873	Belfast, Me	Machias, Me.
140167		Sch.	Lillian	39	37	56.0	18.0	6.6	3	1876	Boothbay, Me	Southwest Harbor, Me.
140397		Cat.	Lillian	5	5	25.0	11.5	3.2	1	1876	Centerville, Mass	Nantucket, Mass.
140719		Slp.	Lillian	7	7	31.5	14.4	3.2	2	1884	Patchogue, N. Y	Greenport, N. Y.
140935		Cat.	Lillian	8	8	29.6	14.0	4.6	1	1888	Hyannis, Mass	Nantucket, Mass.
140952		Sch.	Lillian	39	37	57.5	22.7	3.5	2	1888	Alameda Point, Cal	San Francisco, Cal.
141192		Sch.	Lillian	10	6	45.5	12.9	3.1	1	1892	Smyrna, N. C	Beaufort, N. C.
141233		Sch.	Lillian	10	6	50.5	13.7	3.4	2	1892	Fairmount, Md	Annapolis, Md.
141384		Cat. y.	Lillian	8	8	28.5	12.8	3.2	0	1895	Provincetown, Mass	New Bedford, Mass.
141406		Sch.	Lillian	10	10	42.0	12.9	3.7	6	1895	Fairmount, Md	Crisfield, Md.
141544		Slp.	Lillian	7	7	41.6	13.0	2.8	2	1898	Whitehaven, Md	Chincoteague, Va.
141711		Slp. y.	Lillian	6	5	29.0	11.0	3.6	1	1901	Patchogue, N. Y	Patchogue, N. Y.
141760		Slp.	Lillian	8	8	40.1	14.5	3.1	6	1901	St. Michaels, Md	Bridgeton, N. J.
141776		Slp.	Lillian	11	7	43.0	10.0	3.0	2	1902	Allmondsville, Va	Richmond, Va.
141838		Sch.	Lillian	28	28	51.4	18.1	7.8	10	1902	Gloucester, Mass	Gloucester, Mass.
202657		Sch.	Lillian	129	95	100.9	24.0	11.6	22	1905	Essex, Mass	Boston, Mass.
141424		Sch.	Lillian A	29	21	59.6	17.4	4.8	3	1896	Scranton, Miss	Gulfport, Miss.
141647		Sch.	Lillian C	19	10	54.9	17.1	3.9	2	1900	Biloxi, Miss	Do.
15373		Sch.	Lillian Estelle	13	12	43.4	13.1	4.0	3	1867	Lynn, Mass	Deer Isle, Me.
141072		Slp.	Lillian J	5	5	30.3	10.6	2.9	2	1890	Jamesport, N. Y	Greenport, N. Y.
140796		Sch.	Lillian White	10	5	51.9	13.7	3.3	2	1885	Somerset County, Md	Annapolis, Md.
141821		Sch.	Lillian C. Cooper	22	16	64.0	18.0	4.5	1	1902	Oriole, Md	Norfolk, Va.
141844		Sch.	Lillian L. Decker	47	34	60.0	19.6	7.5	4	1902	Westpoint, Va	Do.
141624		Slp.	Lillian and Carrie	9	6	39.6	15.0	3.8	1	1899	Hopkins, Va	Cape Charles, Va.
141514		Slp.	Lillian and Elva	5	5	38.3	13.2	2.5	4	1897	Crapo, Md	Baltimore, Md.
14931		Slp.	Lillie	9	8	34.6	13.7	3.5	1			Perth Amboy, N. J.
15746		Slp.	Lillie	11	11	36.9	14.0	4.2	2	1871	Lynn, Mass	Boston, Mass.
15937		Sch.	Lillie	43	41	67.8	24.4	6.0	4	1873	Key West, Fla	Tampa, Fla.
140639		Sch.	Lillie	10	9	45.2	14.2	3.7	4	1883	Tilghmans Island, Md	Baltimore, Md.
141051		Slp.	Lillie	6	6	43.6	10.7	2.7	1	1890	Smyrna, N. C	Newbern, N. C.
141324		Slp.	Lillie	8	5	33.7	11.3	3.2	2	1893	Snowhill, Md	Chincoteague, Va.
204150		Sch.	Lillie	11	6	36.6	12.3	4.3	1	1906	San Francisco, Cal	Unalaska, Alaska.
141058		Sch.	Lillie Alice	29	28	51.5	17.2	4.2	1	1890	Harpswell, Me	Portland, Me.
141825		Cat.	Lillie Amanda	6	6	30.0	12.0	3.5	1	1897	Port Republic, N. J	Somers Point, N. J.
141040		Slp.	Lillie Anderson	18	12	43.1	16.4	4.3	6	1889	Camden, N. J	Bridgeton, N. J.
140463		Sch.	Lillie B	13	13	45.5	16.7	4.4	3	1881	New Orleans, La	Cedar Keys, Fla.
140841		Slp.	Lillie B	12	11	34.6	14.2	4.3	1	1886	Newark, N. J	Perth Amboy, N. J.
140879		Sch.	Lillie Bell	5	5	43.2	10.0	2.6	1	1886	Morehead City, N. C	Beaufort, N. C.
140549		Sch.	Lillie Bird	8	8	36.3	14.2	2.6	2	1882	Matagorda, Tex	Port Lavaca, Tex.
202441		Slp.	Lillie C	11	9	30.4	14.4	3.3	1	1905	Crescent, Ga	Savannah, Ga.
140201		Sch.	Lillie Clark	8	8	52.0	13.2	3.0	5	1876	Somerset County, Md	Crisfield, Md.
141796		Slp.	Lillie D	28	28	61.4	15.5	4.6	1	1902	Grindstone Island, N. Y	Cape Vincent, N. Y.
15181		Sch.	Lillie D	16	9	43.0	16.3	4.3	5	1859	Dividing Creek, N. J	Bridgeton, N. J.
140828		Slp.	Lillie Dean	7	7	30.0	13.3	3.8	1	1886	Patchogue, N. Y	Patchogue, N. Y.
15837		Sch.	Lillie Ernestine	68	56	74.0	24.2	6.4	4	1872	Port Jefferson, N. Y	Greenport, N. Y.
141242		Slp.	Lillie H	10	10	31.0	14.2	4.1	1	1892	Montgomery, Ga	Savannah, Ga.
140110		Sch.	Lillie Hellen	16	16	44.9	16.3	4.5	2	1873	Towncreek, Md	Wilmington, Del.
141527		Slp.	Lillie Lewis	7	7	41.0	13.6	3.2	4	1898	Crisfield, Md	Crisfield, Md.

Digitized by Google

MERCHANT **SAILING** VESSELS OF THE UNITED STATES—Continued.

Official No.	Signal letters.	Rig.	Name of vessel.	Gross tonnage.	Net tonnage.	Length.	Breadth.	Depth.	Crew.	When built.	Where built.	Home port (where permanent document issues).
						Feet.	Feet.	Feet.				
15116		Slp.	Lillie Lockett	6	6	26.6	11.2	2.9	2		Patchogue, N. Y	Newport News, Va.
141458		Sch.	Lillie Long	9	5	49.5	12.9	3.4	2	1896	Lawsonia, Md	Crisfield, Md.
140799		Sch.	Lillie Lynn	8	8	40.6	12.4	3.7	2	1885	Powells Creek, Va	Alexandria, Va.
141321		Sch.	Lillie May	11	10	44.0	12.6	3.8	2	1894	Accotink, Va	Tappahannock, Va.
141684		Sch.	Lillie Pearl	11	8	45.0	12.5	3.2	1	1900	Beaufort, N. C	Beaufort, N. C.
15933		Sch.	Lillie Schmidt	33	14	65.1	23.2	3.7	4	1873	Bonfouca, La	Gulfport, Miss.
140801		Sch.	Lillie Sterling	10	9	42.0	14.1	3.7	1	1885	Pocomoke City, Md	Newport News, Va.
141633		Sch.	Lillie V	5	5	37.0	10.0	2.5	1	1899	Lockwoods Folly, N. C	Wilmington, N. C.
141616		Sch.	Lillie W	11	7	41.8	14.2	3.2	2	1899	Biloxi, Miss	Gulfport, Miss.
141244		Lgr.	Lillie William	5	5	34.0	11.6	3.2	1	1892	Morgan City, La	Brashear, La.
15925		Sch.	Lillie A. Wilson	56	53	68.3	24.5	5.4	2	1873	Huntington, N. Y	Port Jefferson, N. Y.
140987		Slp.	Lillie D. Dayton	6	6	33.4	9.6	2.5	3	1888	Chincoteague, Va	Chincoteague, Va.
140966		Sch.	Lillie D. Smith	14	9	56.6	15.3	3.8	2	1888	Somerset County, Md	Cape Charles, Va.
140970		Sch.	Lillie E. Shores	8	5	46.6	12.2	3.4	1	1888	Monie, Md	Newport News, Va.
200777		Slp.	Lillie F. Evans	8	7	47.0	15.0	3.5	2	1904	Alexandria, Va	Alexandria, Va.
200342		Slp.	Lillie G. Spicer	7	7	38.2	15.0	3.1	3	1903	Taylors Island, Md	Baltimore, Md.
15636	J. L. Q. W.	Sch.	Lillie O. Wells	174	165	100.6	28.6	8.1	4	1872	Stonybrook, N. Y	Port Jefferson, N. Y.
141558		Slp.	Lillie R. Parker	7	7	40.0	14.6	2.6	5	1898	Hoopers Island, Md	Crisfield, Md.
140608		Sch.	Lillie W. Owings	69	66	51.5	21.0	6.2	4	1883	Baltimore, Md	Tappahannock, Va.
15799		Slp.	Lilliletta	5	5	29.6	11.8	2.9	1	1869	Bluepoint, N. Y	Greenport, N. Y.
141358		Slp.	Lillie and Minnie	5	5	36.8	12.9	2.7	4	1891	Morumsco Creek, Md	Crisfield, Md.
140088		Slp.	Lilly	5	5	26.8	11.4	3.6	1	1875	Providence, R. I	Newport, R. I.
140555		Sch.	Lilly Belle	35	30	58.2	20.1	4.8	3	1882	Freeport, Fla	Pensacola, Fla.
15872		Sch.	[1]Lilly E	191	182	123.6	25.6	8.0	4	1869	Manitowoc, Wis	Milwaukee, Wis.
14845		Slp.	Lilly Merle	6	6	29.1	11.3	2.9	1	1866	Brookhaven, N. Y	Norfolk, Va.
15821		Slp.	Lily	21	20	55.3	13.7	3.2	2	1870	Havre de Grace, Md	Baltimore, Md.
140556	J. W. K. H.	Sch.	Lily	142	135	102.5	28.8	8.8	6	1882	San Francisco, Cal	San Francisco, Cal.
141163		Sch.	Lily	5	5	28.0	10.2	2.5	1	1884	Cedar Island, N. C	Newbern, N. C.
141398		Sch.	Lily P	9	7	34.0	14.0	3.4	1	1895	Kinnekeet, N. C	Elizabeth City, N. C.
140655		Sch.	Lily White	55	52	70.8	22.4	5.8	5	1883	Madisonville, La	Key West, Fla.
141360		Sch.	Lily and Maud	8	7	32.2	10.5	4.8	1	1894	Ballard, Wash	Ketchikan, Alaska.
141030		Sch.	Lily of the Valley	10	6	52.0	15.8	2.7	2	1889	Tilghmans Island, Md	Annapolis, Md.
140695		Sch.	Limena	10	9	32.7	13.4	3.9	3	1884	Key West, Fla	Key West, Fla.
15811		Sch.	Lime Point	19	18	49.0	18.0	3.1	1	1862	San Francisco, Cal	San Francisco, Cal.
81686		Sch.	[2]Limit	38	36	57.0	18.0	4.5	7	1900	Miami, Fla	New York, N. Y.
140654		Sch.	Lina Cox	24	18	61.0	17.5	5.3	8	1883	Somerset County, Md	Tappahannock, Va.
140972		Sch.	Lina James	10	10	47.6	15.3	4.1	2	1888	Crisfield, Md	Richmond, Va.
140564		Sch.	Lina McLaughlin	17	16	58.0	13.0	4.5	3	1882	Wicomico County, Md	Elizabeth City, N. C.
141146		Slp.	Lina and Elsey	5	5	34.5	12.0	2.5	3	1891	Crisfield, Md	Crisfield, Md.
140682	J. W. R. D.	Sch.	Linah C. Kaminski	443	421	132.3	33.2	14.4	7	1882	Bath, Me	New York, N. Y.
140702		Sch.	Lincoln	41	39	54.3	19.3	5.9	1	1883	Millbridge, Me	Ellsworth, Me.
141359	K. M. G. N.	*Sch.	Lincoln	855	823	192.2	34.7	16.0	3	1894	Noank, Conn	Philadelphia, Pa.
141367		Slp. y.	Linda	9	8	36.9	14.0	5.5	1	1888	Benicia, Cal	Seattle, Wash.
200423		Sch.	Linda D	27	17	59.0	18.7	4.2	4	1903	Biloxi, Miss	Gulfport, Miss.
203934		Sch.	Linea L	16	13	36.6	12.3	4.0	3	1907	Kodiak, Alaska	Kodiak, Alaska.
141047		Sch.	Linie B	6	6	42.5	10.5	3.0	1	1890	North River, N. C	Beaufort, N. C.
141363		Slp.	Linnet	7	7	28.4	10.6	3.2	2	1894	Chuckatuck, Va	Newport News, Va.
141726		Slp.	Linnie Belle	6	6	27.7	10.9	5.3	3	1901	Friendship, Me	Deer Isle, Me.
140375		Slp.	Linnie Norcross	8	8	30.2	13.3	3.1	2	1879	Bakersville, N. J	Chincoteague, Va.
140690		Sch.	Linton	10	9	42.0	11.0	2.8	2	1884	Key West, Fla	Key West, Fla.
14891		Slp.	Linwood	43	41	51.0	23.4	6.4	1	1863	Greenpoint, N. Y	New York, N. Y.
15613		Slp.	Linwood	9	8	43.5	13.1	3.5	1	1869	Smith Point, N. Y	Do.
140790		Sch.	Linwood	8	8	49.0	11.5	3.4	2	1885	Somerset County, Md	Annapolis, Md.
141866		Sch.	Linwood	12	9	42.0	13.5	6.2	1	1901	Lubec, Me	Eastport, Me.
15560		Sch.	Lion	18	17	39.9	12.5	6.7	2	1836	Essex, Mass	Machias, Me.
202748		Slp.	Lion	7	6	31.7	12.4	3.1	1	1905	St. Helena Island, S. C	Beaufort, S. C.
141263	K. Q. N. J.	Sch. y.	Liris	19	18	48.3	13.3	9.0	1	1889	Brooklyn, N. Y	New York, N. Y.
201174		Sch.	Lister	21	21	49.0	15.1	7.5	2	1904	Ballard, Wash	Seattle, Wash.
202314		Sch.	Lister	13	13	35.0	13.3	4.8	1	1905	Bridgeport, Conn	Bridgeport, Conn.
141110		Slp.	Little Addie	9	9	30.4	11.0	5.3	3	1890	Friendship, Me	Gloucester, Mass.
141603		Slp.	Little Alvah	7	7	33.0	11.0	5.0	1	1899	Swans Island, Me	North Haven, Me.
140606		Sch.	Little Bay	14	13	47.0	14.4	3.2	1	1883	Portsmouth, Va	Newport News, Va.
140961		Sch.	Little Belt	8	7	32.3	11.8	5.5	3	1888	Bremen, Me	Waldoboro, Me.
140491		Sch.	Little Blanche	7	6	43.0	11.6	3.6	1	1881	York County, Va	Cape Charles, Va.
15865		Slp.	Little Brother	10	9	35.8	13.2	4.9	2	1873	Charleston, S. C	Charleston, S. C.
141235		Lgr.	Little Brother	6	6	36.0	11.6	3.7	1	1892	Terrebonne, La	Brashear, La.
141854		Lgr.	Little Brunette	6	5	31.0	10.7	3.6	1	1899	Little Caillou, La	Do.
141001		Sch.	Little Charley	7	6	33.0	14.0	3.2	1	1889	Galveston, Tex	Port Lavaca, Tex.
140412		Sch.	Little David	15	14	37.0	14.4	5.0	2	1880	Cherryfield, Me	Eastport, Me.
140500		Slp.	Little Edward	7	7	34.4	13.6	3.6	2	1881	Charleston, S. C	Charleston, S. C.
140333		Sch.	Little Ella	7	7	46.6	11.2	2.8	1	1878	Crisfield, Md	Newbern, N. C.
201766		Sch.	Little Elsie	28	13	52.6	16.8	6.8	2	1905	East Boothbay, Me	Boston, Mass.
140198		Sch.	Little Elva	6	6	31.0	12.2	4.2	3	1876	Eagle Island, Me	Portland, Me.
141620		Slp.	Little Esther	12	6	38.0	13.0	4.0	2	1898	Ophelia, Va	Tappahannock, Va.
140244		Sch.	Little Fannie	23	13	54.4	15.0	5.9	5	1877	Bristol, Me	Gloucester, Mass.
141635		Slp.	Little Foster	7	7	29.2	10.9	5.8	2	1900	Friendship, Me	Portland, Me.
141172		Slp.	Little George	14	8	48.0	14.5	4.3	3	1891	Baltimore, Md	Norfolk, Va.

[1] Formerly schooner Louisa McDonald.

[2] Formerly schooner Wahlelu.

Digitized by Google

MERCHANT **SAILING** VESSELS OF THE UNITED STATES—Continued.

Official No.	Signal letters.	Rig.	Name of vessel.	Gross tonnage.	Net tonnage.	Length.	Breadth.	Depth.	Crew.	When built.	Where built.	Home port (where permanent document issues).
						Feet.	*Feet.*	*Feet.*				
15806	.....	Sch.	Little Georgy	52	49	81.8	17.7	5.9	2	1870	Sheboygan, Wis	Grandhaven, Mich.
141509	.....	Sch.	Little Gertie	10	10	50.5	15.6	3.1	5	1897	Elliotts, Md	Crisfield, Md.
141104	.....	Slp.	Little Henry	5	5	36.6	13.7	3.5	1	1890	Woodsville, S. C	Charleston, S. C.
204255	.....	Slp. y.	Little Hope	15	15	45.1	12.0	5.0	2	1906	Marblehead, Mass	Marblehead, Mass.
140825	.....	Sch.	Little Jennie	9	9	54.0	15.6	3.6	7	1884	Calvert County, Md	Baltimore, Md.
201465	.....	Sch.	Little Jennie	19	19	46.4	14.2	4.8	2	1904	Gloucester, Mass	Provincetown, Mass.
141517	.....	Sch.	Little Joe	9	6	37.0	13.0	3.0	3	1897	Handsboro, Miss	Gulfport, Miss.
141676	.....	*Sch.	Little John	11	7	40.2	14.4	3.2	3	1900	Biloxi, Miss	Do.
204262	.....	Slp.	Little Julia	12	11	33.4	15.0	5.0	2	1907	Charleston, S. C	Charleston, S. C.
15421	.....	Lgr.	Little Kate	7	7	33.5	11.8	3.3	1	1865	Terrebonne Parish, La	Brashear, La.
141780	.....	Sch.	Little Lewis	8	8	31.2	12.0	3.4	1	1901	Chester, Fla	Brunswick, Ga.
141220	.....	Slp.	Little Lou	5	5	28.5	12.4	3.0	2	1892	Charleston, S. C	Charleston, S. C.
25944	.....	Sch.	[1] Little Lucy	11	10	35.3	13.0	5.5	1	1877	Lubec, Me	Eastport, Me.
140557	.....	Sch.	Little Lucy	6	6	39.8	10.7	3.0	2	1877	Crisfield, Md	Newport News, Va.
200303	.....	Sch.	Little Mart	17	15	44.0	13.4	4.3	1	1903	Fulchers Landing, N. C	Wilmington, N. C.
140866	.....	Sch.	Little May	10	9	38.0	14.5	4.5	6	1887	Milford, Del	Baltimore, Md.
141823	.....	Sch.	Little May	6	6	33.9	11.2	3.4	2	1901	Apalachicola, Fla	Apalachicola, Fla.
15563	.....	Sch.	Little Nell	5	5	28.0	9.9	4.4	2	1866	Rockport, Me	Boothbay, Me.
141628	.....	Sch.	Little Nell	10	8	43.0	15.0	4.0	1	1899	Morgan City, La	Brashear, La.
141271	.....	Slp.	Little Nora	5	5	30.5	10.5	4.8	1	1893	Bristol, Me	Castine, Me.
141772	.....	Slp.	Little Oak	12	9	34.6	14.7	4.1	1	1902	Harris Neck, Ga	Savannah, Ga.
141744	.....	Slp.	Little Ray	8	8	35.2	10.3	5.3	1	1900	Friendship, Me	Machias, Me.
14578	.....	Sch.	Little Sadie	22	21	48.4	14.7	5.5	2	1866	Bath, Me	Bath, Me.
141281	.....	Sch.	Little Sister	6	6	42.3	11.2	2.3	1	1893	Smyrna, N. C	Beaufort, N. C.
141581	.....	Sch.	Little Willie	8	5	42.6	13.2	2.8	2	1899	Biloxi, Miss	Gulfport, Miss.
200424	.....	Sch.	Livelihood	40	36	71.7	21.4	5.1	3	1903	Deer Isle, Me	Deer Isle, Me.
140429	.....	Sch.	Live Oak	10	5	42.9	15.6	3.1	2	1880	New Orleans, La	Gulfport, Miss.
141422	.....	Sch.	Liza Jane	17	13	40.8	12.5	4.9	2	1896	Conway, S. C	Georgetown, S. C.
15352	.....	Sch.	Lizzie	29	28	47.8	18.5	4.8	1	1867	Duxbury, Mass	Belfast, Me.
140413	.....	Slp.	Lizzie	8	5	33.2	14.0	3.2	2	1880	Camden, N. J	Bridgeton, N. J.
140775	.....	Slp.	Lizzie	10	9	43.8	14.9	3.5	5	1885	Madison, Md	Crisfield, Md.
141049	.....	Sch.	Lizzie	11	10	40.7	10.6	2.6	1	1890	Smyrna, N. C	Beaufort, N. C.
141679	.....	Slp.	Lizzie	5	5	30.5	11.8	3.0	2	1896	Cambridge, Md	Baltimore, Md.
141399	.....	Slp.	Lizzie B	5	5	26.2	12.4	3.0	0	1895	Patchogue, N. Y	Patchogue, N. Y.
141464	.....	Sch.	Lizzie B	6	6	40.5	11.0	2.6	1	1896	Harkers Island, N. C	Newbern, N. C.
141506	.....	Slp.	Lizzie B	7	7	37.3	14.0	3.7	4	1897	Fairmount, Md	Crisfield, Md.
141516	.....	Slp.	Lizzie B	6	6	36.8	12.9	3.1	2	1897	Pocomoke City, Md	Chincoteague, Va.
15648	.....	Sch.	Lizzie Bell	30	29	53.3	19.5	5.1	2	1870	Somerset County, Md	Tappahannock, Va.
140711	.....	Sch.	Lizzie Bell	44	41	56.0	20.3	5.6	3	1884	New Gretna, N. J	Tuckerton, N. J.
15787	.....	Slp.	Lizzie Brown	5	5	31.0	12.2	3.5	1	1871	Spotwater, Oreg	Port Townsend, Wash.
15859	.....	Sch.	Lizzie Burt	27	18	55.0	18.8	4.5	2	1872	Dividing Creek, N. J	Seaford, Del.
141614	.....	Sch.	Lizzie Catherine	11	8	41.2	14.6	3.1	2	1899	Biloxi, Miss	Gulfport, Miss.
15707	J. K. H. B.	Sch.	Lizzie Cochran	188	150	108.0	27.3	8.8	4	1870	Brewer, Me	Machias, Me.
140580	J. W. Q. L.	Sch.	Lizzie Colby	150	142	95.9	24.0	9.2	20	1882	Essex, Mass	Port Townsend, Wash.
140060	.....	Slp.	Lizzie De Hart	8	7	28.0	14.0	3.0	2	1872	Glencove, N. Y	Greenport, N. Y.
141609	.....	Slp.	Lizzie Emma	10	10	33.0	12.4	6.0	1	1899	Friendship, Me	Rockland, Me.
141329	.....	Cat.	Lizzie Gilmon	5	5	23.0	11.0	3.3	1	1889	Osterville, Mass	Nantucket, Mass.
141062	.....	Sch.	Lizzie Godfrey	77	73	81.5	26.0	5.8	3	1890	Northport, N. Y	Coldspring, N. Y.
141116	K. J. C. H.	Sch.	Lizzie Griffin	107	71	95.3	24.0	10.0	18	1891	Essex, Mass	Bucksport, Me.
140001	.....	Slp.	Lizzie Jane	10	10	36.5	13.3	3.9	3	1874	Greenback, Va	Chincoteague, Va.
141066	.....	Slp. y.	Lizzie L	19	18	44.5	16.0	5.4	2	1879	Brooklyn, N. Y	New York, N. Y.
15745	.....	Slp.	Lizzie Lane	19	18	50.2	17.6	4.8	3	1871	Sayville, N. Y	Baltimore, Md.
15965	J. P. B. R.	Sch.	Lizzie Lane	231	219	115.8	29.8	9.2	5	1874	Searsport, Me	Belfast, Me.
15338	.....	Sch.	Lizzie Lee	92	87	79.0	23.0	8.1	3	1868	Trenton, Me	Bucksport, Me.
140283	.....	Sch.	Lizzie Lee	9	9	45.0	11.4	3.2	1	1878	York County, Va	Newport News, Va.
140809	.....	Slp.	Lizzie Lee	6	6	32.4	13.0	2.9	2	1885	Baltimore, Md	Do.
140604	.....	Sch.	Lizzie M	15	15	42.4	15.2	4.0	1	1883	San Francisco, Cal	San Francisco, Cal.
140761	.....	Sch.	Lizzie Maud	83	48	81.2	22.9	7.9	17	1885	Boothbay, Me	Vinalhaven, Me.
140445	.....	Slp.	Lizzie May	10	5	36.0	14.5	3.4	3	1881	Bayshore, N. Y	Bridgeton, N. J.
140774	.....	Sch.	Lizzie May	43	41	57.1	18.6	5.2	2	1885	Gouldsboro, Me	Machias, Me.
140786	.....	Sch.	Lizzie May	9	9	49.3	13.3	3.2	6	1885	Tilghmans Island, Md	Baltimore, Md.
15569	.....	Slp.	Lizzie Morse	20	19	44.0	17.0	4.8	2	1869	Waterford, Conn	New London, Conn.
140169	.....	Slp.	Lizzie Myrtle	5	5	28.0	10.0	3.0	1	1876	Kittery, Me	Machias, Me.
140749	.....	Sch.	Lizzie Prien	95	91	94.8	30.6	6.4	5	1884	Parkersburg, Oreg	San Francisco, Cal.
140213	.....	Sch.	Lizzie Theresa	56	53	67.5	25.0	5.6	2	1876	Vallejo, Cal	Do.
140876	K. D. V. T.	Sch.	Lizzie Vance	442	383	148.5	36.1	11.3	7	1887	Port Blakeley, Wash	Do.
140237	.....	Sch.	Lizzie Walworth	9	8	34.0	11.7	4.7	3	1877	Bristol, Me	Eastport, Me.
140133	.....	*Sch.	Lizzie A. Law	747	710	196.1	33.9	13.9	6	1875	Port Huron, Mich	Chicago, Ill.
140173	.....	Slp.	Lizzie A. Luce	16	7	43.0	17.0	4.8	2	1876	New London, Conn	Tappahannock, Va.
141829	.....	Slp.	Lizzie A. Stanley	6	6	25.5	9.7	4.7	3	1902	Friendship, Me	Deer Isle, Me.
14734	.....	Sch.	Lizzie A. Tolles	68	65	73.2	23.7	6.1	2	1863	Norwalk, Conn	Kennebunk, Me.
141221	K. L. J. S.	Sch.	Lizzie A. Williams	188	179	125.0	23.7	7.5	4	1892	Bethel, Del	Seaford, Del.
141191	.....	Sch.	Lizzie B. Adams	61	58	75.5	20.2	9.4	9	1892	Essex, Mass	Galveston, Tex.
140485	J. V. L. S.	Sch.	Lizzie B. Willey	573	522	150.4	34.1	16.6	6	1881	Thomaston, Me	Thomaston, Me.
140449	.....	Sch.	Lizzie C. Rich	92	87	76.4	24.5	7.3	3	1881	Brewer, Me	Eastport, Me.
140109	.....	Slp.	Lizzie D. Beasley	36	35	53.0	20.0	5.7	1	1873	Brooklyn, N. Y	New York, N. Y.
140687	.....	Slp.	Lizzie D. Bell	16	15	38.3	16.0	4.3	1	1883	City Island, N. Y	Do.

[1] Formerly schooner Vinnie Small.

Digitized by Google

MERCHANT **SAILING** VESSELS OF THE UNITED STATES—Continued.

Official No.	Signal letters.	Rig.	Name of vessel.	Gross tonnage.	Net tonnage.	Length.	Breadth.	Depth.	Crew.	When built.	Where built.	Home port (where permanent document issues).
						Feet.	Feet.	Feet.				
15065	H. M. N. G.	Sch.	Lizzie D. Small	190	167	109.3	27.2	8.2	5	1866	Camden, N. J	Bangor, Me.
141102	K. H. V. F.	Sch.	Lizzie E. Dennison	528	452	141.5	33.0	14.9	7	1890	East Deering, Me	Portland, Me.
201798		Slp.	Lizzie E. Leslie	8	5	30.5	11.2	6.0	1	1905	Friendship, Me	St. George, Me.
141231		Sch.	Lizzie F. Stowe	17	16	42.5	15.6	4.2	1	1892	Goose Creek Island, N. C	Newbern, N. C.
140656	K. B. R. T.	Sch.	Lizzie H. Partrick	471	412	146.5	34.0	14.0	6	1883	Milford, Del	Boston, Mass.
140854		Sch.	Lizzie J. Call	206	180	110.9	30.4	8.2	5	1886	Portsmouth, N. H	Portsmouth, N. H.
15310		Sch.	Lizzie J. Clark	48	46	66.5	20.8	6.1	2	1867	Pembroke, Me	Castine, Me.
202376		Sch.	Lizzie J. Cox	23	17	67.6	18.5	5.0	8	1905	Fishing Island, Md	Crisfield, Md.
140101		Sch.	Lizzie J. Jones	63	60	76.0	21.9	7.9	15	1875	Gloucester, Mass	Savannah, Ga.
140767		Sch.	Lizzie J. Robbins	16	9	45.8	16.4	4.8	5	1885	Mauricetown, N. J	Bridgeton, N. J.
140822		Sch.	Lizzie J. White	9	7	50.0	12.2	3.0	2	1884	Woodland, Del	Annapolis, Md.
140444		Slp.	Lizzie M. Jones	21	20	44.5	17.6	4.8	3	1881	Westport, N. Y	Chincoteague, Va.
141769	K. R. L. G.	Sch.	Lizzie M. Parsons	655	571	171.9	35.3	13.3	7	1902	Bath, Me	Cape Charles, Va.
15490		Sch.	Lizzie M. Spicer	44	41	67.0	21.0	4.9	3	1858	Dorchester County, Md	Norfolk, Va.
141758		Sch.	Lizzie M. Stanley	124	92	103.0	24.8	10.0	17	1901	Essex, Mass	Gloucester, Mass.
15794		Sch.	Lizzie M. Weaver	33	23	54.6	19.2	5.1	2	1871	Mauricetown, N. J	Bridgeton, N. J.
141455		Slp.	Lizzie S. Fifield	8	8	27.5	10.8	5.9	2	1896	Friendship, Me	Vinalhaven, Me.
141632		Slp.	Lizzie S. Johnson	8	6	43.2	14.0	3.4	1	1896	Pocomoke City, Md	Cape Charles, Va.
141560		Slp.	Lizzie S. Joy	11	6	35.0	12.0	7.2	1	1898	Rockport, Me	Rockport, Me.
15206		Sch.	Lizzie T. Adams	26	25	52.3	17.0	4.8	1	1860	San Francisco, Cal	San Francisco, Cal.
140332	J. T. D. C.	Sch.	Lizzie V. Hall	195	185	116.0	30.0	8.5	6	1878	Frederica, Del	Patchogue, N. Y.
140705		Sch.	Lizzie and Annie	41	39	55.7	18.5	4.5	2	1884	Gouldsboro, Me	Castine, Me.
140258	J. S. L. V.	Shp.	Llewellyn J. Morse	1,392	1,271	198.2	36.6	24.2	16	1877	Brewer, Me	San Francisco, Cal.
141562		Slp.	Lloyd Cox	6	6	37.8	13.2	2.6	2	1898	Upper Fairmount, Md	Alexandria, Va.
141297		Slp.	[1] Lloyd Hudgins	5	5	32.0	9.3	3.0	1	1893	Norfolk, Va	Norfolk, Va.
48167		*Sch.	Loadstone	32	30	67.0	18.1	4.1	2	1867	Monguagon, Mich	Detroit, Mich.
204175		Sch.	Lochinvar	57	34	72.1	20.4	9.0	9	1907	Harpswell, Me	Portland, Me.
141834		Slp.	Lockwood	6	6	36.7	12.4	2.9	4	1902	Oxford, Md	Baltimore, Md.
141435		Slp. y.	Lodona	25	24	48.0	14.8	6.7	3	1896	Port Jefferson, N. Y	New York, N. Y.
14723	H. M. D. W.	Sch.	Loduskia	108	102	86.0	24.3	8.2	3	1851	Freeport, Me	Bangor, Me.
15086		Sch.	Loella	66	63	72.8	22.2	6.5	2	1849	Bristol, Me	Portsmouth, N. H.
141748	K. R. F. D.	*Sch.	Logan	955	866	195.0	35.0	17.6	4	1901	Noank, Conn	Philadelphia, Pa.
141287		Sch.	Lois	42	28	72.2	24.4	3.9	5	1893	Logtown, Miss	Gulfport, Miss.
141757		Slp.	Lois	6	6	36.6	13.4	2.6	5	1901	Oxford, Md	Crisfield, Md.
141668		Slp.	Lois S	9	6	45.8	15.3	3.2	1	1900	Pocomoke City, Md	Do.
141448		Slp.	Lois V	7	5	38.8	13.1	3.1	1	1896	St. Peters, Md	Annapolis, Md.
140091	J. Q. W. H.	Sch.	Lois V. Chaples	230	191	125.0	31.0	8.8	7	1875	Belfast, Me	New York, N. Y.
15768		Sch.	Lola	9	9	39.0	14.0	3.0	2	1871	Norfolk, Va	Richmond, Va.
141447		Slp.	Lola	8	5	40.5	13.4	3.2	2	1896	Inverness, Md	Crisfield, Md.
201422		Slp.	Lola	9	7	42.0	14.0	3.5	1	1904	Mearsville, Va	Cape Charles, Va.
140844		Sch.	Lola Taylor	10	5	56.0	16.2	2.3	5	1886	Westmoreland County, Va	Do.
141817		Sch.	Lola E. Bennett	28	28	69.0	20.8	5.8	7	1902	Inverness, Md	Baltimore, Md.
140804		Slp.	Lola H. Cobb	19	19	43.5	14.7	3.3	2	1885	Bishopville, Md	Chincoteague, Va.
135587		Sch.	[2] Lolita	28	26	58.0	20.7	4.2	3	1882	Jordan River, Miss	New Orleans, La.
15058		Sch.	Lomie A. Burton	203	193	128.0	25.8	9.6	5	1873	Chicago, Ill	Milwaukee, Wis.
202720		Slp.	Lon V. Stephens	13	10	41.6	14.9	4.6	2	1905	Port Republic, N. J	Somers Point, N. J.
141555		Slp.	Lona	5	5	22.0	10.3	3.6	4	1896	Millville, N. J	Bridgeton, N. J.
141479		Ywl.	Lone Hand	6	6	25.6	11.8	3.9	0	1897	Providence, R. I	Providence, R. I.
15087		Sch.	Lone Star	45	43	62.4	18.4	6.7	2	1854	Essex, Mass	Machias, Me.
140305		Sch.	Lone Star	12	12	37.1	14.1	4.2	3	1878	Key West, Fla	Key West, Fla.
141036		Sch.	Lone Star	6	6	37.0	9.6	2.8	3	1889	Chincoteague, Va	Chincoteague, Va.
202842		Sch.	Lonesome Girl	11	7	32.7	14.2	3.3	1	1906	Holley, Fla	Pensacola, Fla.
140793		Sch.	Longfellow	10	5	49.6	15.5	2.9	4	1885	Cambridge, Md	Wilmington, Del.
141025	K. G. N. M.	Sch.	Longfellow	267	228	127.6	30.5	9.1	6	1889	Bath, Me	New Bedford, Mass.
14958		Sch.	Long Island	36	34	59.0	20.2	4.7	4	1866	Glenwood, N. Y	New York, N. Y.
141820		Sch.	Lonie Buren	9	8	46.4	15.6	3.1	1	1902	Kinnekeet, N. C	Elizabeth City, N. C.
14516		Sch.	Leon	82	78	90.0	20.7	7.3	3	†1864	Purchased from U. S	Annapolis, Md.
141484		Slp. y.	Lorelei	10	9	36.0	7.5	3.3	1	1897	Greenport, N. Y	Greenport, N. Y.
140750		Sch.	Lorena	16	11	48.0	14.8	3.6	1	1884	Core Sound, N. C	Elizabeth City, N. C.
141303		Slp.	Lorena B	8	8	36.6	12.5	3.6	2	1893	South Norwalk, Conn	Bridgeport, Conn.
141729		Sch.	Lorena D	14	9	48.8	15.0	3.3	1	1901	Beaufort, N. C	Newbern, N. C.
15203		Sch.	Lorenz and William	23	21	48.0	18.0	4.0	1	1866	San Francisco, Cal	San Francisco, Cal.
140921		Cat.	Loretta	5	5	30.5	12.4	3.0	0	1888	Patchogue, N. Y	Patchogue, N. Y.
141218		Sch.	Loretto	16	15	44.0	14.8	4.9	3	1892	Savannah, Ga	Beaufort, S. C.
140689		Sch.	Loring B. Haskell	96	67	81.1	22.8	8.8	14	1884	Essex, Mass	Boston, Mass.
140717	K. C. P. W.	Sch.	Loring C. Ballard	660	627	149.6	35.4	18.4	6	1884	Bath, Me	Do.
141712		Slp.	Lorna Doone	9	6	39.0	11.5	3.0	1	1901	Whealton, Va	Tappahannock, Va.
140810		Lgr.	Lorraine	5	5	30.0	10.7	2.6	1	1885	Grand Caillou, La	Brashear, La.
141135	K. J. M. N.	Ywl. y.	Lotawana	25	23	42.3	13.4	7.2	4	1889	South Boston, Mass	New York, N. Y.
15762	J. K. W. R.	Sch.	Lottie	216	183	109.8	28.5	8.4	3	1871	Milford, Del	Philadelphia, Pa.
15919		Slp.	Lottie	7	6	34.8	14.7	2.8	2	1873	Milford, Conn	Norfolk, Va.
140979		*Sch.	Lottie	42	42	65.5	21.5	4.6	3	1869	Fish River, Ala	Wilmington, Del.
141028		Sch.	Lottie	9	8	39.7	14.1	3.0	1	1889	Old River, Tex	Galveston, Tex.
141256		Sch.	Lottie	8	8	44.8	12.3	2.8	1	1893	Smyrna, N. C	Beaufort, N. C.
141346		Sch.	Lottie	19	18	47.0	20.3	4.0	1	1894	Mary Esther, Fla	Pensacola, Fla.
141622		Slp.	Lottie	8	6	38.6	12.3	3.5	1	1899	Oriole, Md	Newport News, Va.
141207		Slp.	Lottie B	5	5	30.7	11.5	2.7	2	1891	Jamesport, N.Y	Greenport, N. Y.

[1] Formerly U. S. Navy yawl (no name). [2] Formerly schooner E. T. C. Gaspard. † Rebuilt, 1864.

Digitized by Google

MERCHANT **SAILING** VESSELS OF THE UNITED STATES—Continued.

Official No.	Signal letters.	Rig.	Name of vessel.	Gross tonnage.	Net tonnage.	Length.	Breadth.	Depth.	Crew.	When built.	Where built.	Home port (where permanent document issues).
						Feet.	Feet.	Feet.				
14860	H.M.G.K.	Sch.	Lottie Beard	303	288	118.1	29.1	9.2	5	1866	Fairhaven, Mass	Bangor, Me.
141625	K.P.L.T.	Sch.	Lottie Bennett	566	496	170.4	37.6	12.8	8	1899	Port Blakeley, Wash	San Francisco, Cal.
141389		Slp.	Lottie Bryant	10	9	31.1	12.2	5.5	1	1895	Friendship, Me	Portland, Me.
140177		Sch.	Lottie Byrnes	97	68	82.0	22.5	8.5	14	1876	Essex, Mass	Provincetown, Mass.
140479	J.V.L.N.	Sch.	Lottie Carson	295	244	127.3	32.8	8.8	7	1881	Port Blakeley, Wash	San Francisco, Cal.
141300		Sch.	Lottie Earl	10	6	51.0	13.0	3.5	1	1893	Oriole, Md	Newport News, Va.
140792		Sch.	Lottie G	10	9	48.0	12.8	3.5	4	1885	Somerset County, Md	Baltimore, Md.
141731		Slp.	Lottie Genever	6	6	27.7	10.9	5.3	2	1901	Friendship, Me	Brooklin, Me.
141810		Slp.	Lottie M	6	5	30.6	11.7	2.9	1	1902	River Springs, Md	Annapolis, Md.
200754		Slp.	Lottie Mae	10	7	33.1	11.4	6.0	0	1904	Bremen, Me	Vinalhaven, Me.
140324		Sch.	Lottie Marshall	5	5	41.4	10.4	2.6	3	1876	Crisfield, Md	Crisfield, Md.
141009		Sch.	Lottie May	6	5	30.0	11.0	3.6	1	1883	Bristol, Me	New London, Conn.
141169		Sch.	Lottie May	10	9	51.0	14.3	3.6	5	1891	St. Peters, Md	Crisfield, Md.
140609		Sch.	Lottie V	11	11	50.0	13.0	3.0	2	1883	Portsmouth, Va	Norfolk, Va.
141725		Slp.	Lottie W	11	9	39.5	14.5	3.9	1	1901	Portland, Me	Portland, Me.
141124		Slp.	Lottie B. McLain	8	8	26.4	10.9	5.2	3	1890	Bremen, Me	Southwest Harbor, Me.
140802		Sch.	Lottie E. Carter	25	23	56.4	18.1	4.5	2	1885	Alexandria, Va	Washington, D. C.
140738		Sch.	Lottie E. White	42	40	64.9	23.0	5.7	3	1884	Wicomico County, Md	Baltimore, Md.
141691		Sch.	Lottie G. Merchant	115	79	95.4	24.9	9.8	18	1901	Essex, Mass	Gloucester, Mass.
140621		Sch.	Lottie L. Thomas	24	16	65.6	17.3	4.9	2	1883	Madison, Md	Annapolis, Md.
141452		Sch.	Lottie M. Leach	30	21	65.2	18.8	5.0	2	1896	Solomons Island, Md	Baltimore, Md.
141404	K.M.L.D.	Sch.	Lottie R. Russell	304	262	122.8	32.6	9.9	6	1895	Leesburg, N. J	Bridgeton, N. J.
141056		Sch.	Lottie S. Haskins	58	55	70.5	20.4	8.5	6	1890	Essex, Mass	Pensacola, Fla.
140509		Sch.	Lottie S. Morton	67	44	73.2	21.4	7.7	13	1882	do	New York, N. Y.
140107		Sch.	Lottie and Annie	96	91	86.0	26.5	6.6	3	1875	St. Michaels, Md	Do.
14674		Sch.	Lotus	270	241	136.0	28.6	9.0	6	1867	Depere, Wis	Chicago, Ill.
22269	H.Q.S.R.	Sch. y.	[1] Lotus	27	26	56.0	16.9	5.6	3	1867	Bristol, R. I	New London, Conn.
140679		Sch.	Lou	12	12	38.3	12.2	3.6	1	1883	San Diego, Cal	San Diego, Cal.
141286		Slp.	Lou	11	11	37.9	12.9	5.0	3	1893	Portland, Me	Gloucester, Mass.
140566		Sch.	Lou Annie	8	6	51.0	11.8	2.9	1	1882	Dorchester County, Md	Norfolk, Va.
140847		Sch.	Lou Sullivan	10	9	48.2	14.3	3.0	5	1886	Tilghmans Island, Md	Crisfield, Md.
140160		Sch.	Lou Willis	15	14	42.9	13.8	4.2	2	1876	Smyrna, N. C	Elizabeth City, N. C.
141799		Slp. y.	Lou C. Storms	11	11	34.0	13.4	3.2	1	1902	Patchogue, N. Y	Patchogue, N. Y.
141073		Slp.	Louie	6	5	31.3	13.3	2.9	2	1885	Amityville, N. Y	Greenport, N. Y.
140925		Cat.	Louie Maud	8	8	25.2	12.6	3.6	1	1888	Noank, Conn	Stonington, Conn.
15658		Slp.	Louie A. Kelly	8	7	39.8	14.2	3.4	4	1870	Crisfield, Md	Crisfield, Md.
141149		Cat.	Louie S. Allen	8	7	29.0	13.8	3.7	1	1891	Port Republic, N. J	Somers Point, N. J.
203294		Slp.	Louis	11	11	39.6	11.7	4.4	0	1906	Ballard, Wash	Seattle, Wash.
200961	K.T.D.L.	Sch.	Louis Bossert	605	488	169.6	36.2	12.8	7	1904	Bath, Me	New York, N. Y.
15516		Sch.	Louis Dalsen	14	14	42.0	16.0	3.0	2	1867	Morgans Point, Tex	Galveston, Tex.
141232		Sch.	Louis Felber	18	12	59.2	16.0	4.4	2	1892	Oriole, Md	Newport News, Va.
141756		*Sch.	Louis G	9	6	38.4	14.6	2.9	2	1901	Biloxi, Miss	Gulfport, Miss.
201258		Slp.	Louis Hunter	6	5	34.0	12.7	2.7	2	1904	Bluffton, S. C	Beaufort, S. C.
140221		Sch.	Louis and Rosie	77	48	78.9	22.7	7.7	14	1877	Bath, Me	New York, N. Y.
15631		Slp.	Louisa	8	8	37.0	13.0	3.0	2	1862	New York, N. Y	Norfolk, Va.
15691		Sch.	Louisa	17	16	38.8	15.1	4.4	6	1870	Key West, Fla	Key West, Fla.
15888		Slp.	Louisa	5	5	28.6	11.6	2.8	1	1872	Greenwich, Conn	Bridgeport, Conn.
140070		Sch.	Louisa	10	7	40.0	13.0	3.2	4	1874	Galveston, Tex	Port Lavaca, Tex.
140567		Slp.	Louisa	31	29	54.6	19.6	5.4	3	1882	Madison, Md	Annapolis, Md.
140833		Slp.	Louisa	6	6	32.0	12.4	3.4	1	1886	Goat Island, S. C	Charleston, S. C.
141480		Slp.	Louisa	6	5	28.5	13.0	2.9	1	1893	Patchogue, N. Y	Patchogue, N. Y.
140779		Sch.	Louisa A	11	11	43.4	13.8	3.8	1	1885	Thunderbolt, Ga	Savannah, Ga.
141779		Sch.	Louisa B	11	10	46.8	12.0	3.1	2	1902	Mobile, Ala	Mobile, Ala.
15607		Sch.	Louisa Francis	73	61	72.0	21.9	5.6	2	1866	Carteret County, N. C	Castine, Me.
141278		Sch.	Louisa H	17	12	45.1	16.9	4.4	2	1893	Bayou Talla, Miss	Gulfport, Miss.
141145		Slp.	Louisa M	6	6	28.8	9.7	5.6	1	1891	Bremen, Me	Machias, Me.
200328		Slp.	Louisa Moger	8	7	39.0	12.7	3.2	2	1903	Crittenden, Va	Norfolk, Va.
140545		Sch.	Louisa Polleys	72	69	76.2	22.2	7.6	12	1882	Essex, Mass	Gloucester, Mass.
140818		Slp.	Louisa R	7	6	32.0	12.3	3.0	1	1886	Patchogue, N. Y	New York, N. Y.
141252		Slp.	Louisa R	7	7	35.0	12.9	3.9	1	1892	Cedar Bayou, Tex	Port Lavaca, Tex.
141836		Slp.	Louisa Wyatt	11	7	34.9	14.9	3.3	1	1902	Belhaven, N. C	Newbern, N. C.
140748		Sch.	Louisa B. Robinson	30	24	54.0	18.8	5.8	2	1884	Barnegat, N. J	Greenport, N. Y.
140776		Slp.	Louisa J. Evans	6	6	30.2	12.0	3.6	1	1885	Bayville, N. Y	Cold Spring, N. Y.
201602		Sch.	Louisa R. Sylva	131	92	101.0	24.4	11.4	22	1904	Essex, Mass	Provincetown, Mass.
15105		Slp.	Louise	11	11	30.0	14.2	3.9	2			Greenport, N. Y.
15688		Sch.	Louise	24	23	51.5	20.2	3.8	1	1870	Kings Ranch, Cal	San Francisco, Cal.
15973		Sch.	Louise	45	43	68.5	23.0	4.8	3	1874	Nyack, N. Y	New York, N. Y.
85808		Sch.	[2] Louise	66	62	79.6	23.4	6.3	4	1883	Baltimore, Md	Baltimore, Md.
140326		Slp.	Louise	8	8	29.2	12.2	4.0	1	1878	Westerly, R. I	Sag Harbor, N. Y.
140460		Sch.	Louise	47	45	66.4	20.2	6.4	2	1881	Wilmington, N. C	Port Jefferson, N. Y.
140707		Sch.	Louise	22	16	58.6	17.4	5.0	3	1884	Pocomoke City, Md	Annapolis, Md.
140962		Slp.	Louise	6	5	36.5	11.4	2.9	2	1888	Crisfield, Md	Tappahannock, Va.
141201	K.L.G.D.	Sch.	Louise	345	328	150.0	35.0	10.0	7	1892	Fairhaven, Cal	San Francisco, Cal.
141566		Sch.	Louise	21	21	46.2	15.3	5.6	4	1898	Coupeville, Wash	Seattle, Wash.
141601		Sch.	Louise	14	11	44.8	16.8	4.0	2	1899	Scranton, Miss	Mobile, Ala.
141645	K.P.V.M.	Sch.	Louise	102	76	91.3	23.0	10.2	5	1900	East Boston, Mass	Boston, Mass.
141671		Slp.	Louise	8	8	41.0	14.3	4.0	4	1900	Hopewell, Md	Crisfield, Md.
141775		Slp.	Louise J	6	6	32.5	11.0	3.0	2	1897	East Quogue, N. Y	Greenport, N. Y.

[1] Formerly sloop-yacht Sadie.

[2] Formerly schooner Gen'l E. L. F. Hardcastle.

Digitized by Google

MERCHANT **SAILING** VESSELS OF THE UNITED STATES—Continued.

Official No.	Signal letters.	Rig.	Name of vessel.	Gross tonnage.	Net tonnage.	Length.	Breadth.	Depth.	Crew.	When built.	Where built.	Home port (where permanent document issues).
						Feet.	*Feet.*	*Feet.*				
141621		Slp.	Louise Miles	6	6	40.0	12.6	3.0	3	1899	Crab Island, Md	Crisfield, Md.
141674		Sch.	Louise S	38	38	54.6	19.4	6.5	3	1900	Irondale, Wash	Port Townsend, Wash.
141457		Sch.	Louise Travers	32	25	70.0	19.5	5.7	6	1896	Solomons Island, Md	Crisfield, Md.
201478		Sch.	Louise C. Cabral	96	59	87.0	22.7	10.6	18	1904	Essex, Mass	Provincetown, Mass.
140867		Sch.	Louise F. Harper	62	62	80.1	22.5	9.2	6	1887	Harkers Island, N. C	Mobile, Ala.
141086		Sch.	Louise M. Willard	10	9	50.5	13.3	3.5	2	1890	St. Peters, Md	Annapolis, Md.
15941	J. N. M. T.	Bk.	Louisiana	1,436	1,343	202.4	40.0	24.4	15	1873	Bath, Me	San Francisco, Cal.
200454		Sch.	Louisiana	20	12	57.0	17.4	3.5	4	1903	Biloxi, Miss	New Orleans, La.
141248		Ywl. y.	Lounger	16	15	35.0	14.2	4.2	1	1892	Brooklyn, N. Y	New York, N. Y.
15812		Sch.	Love D. Cobb	23	21	45.0	16.5	4.2	2	1871	Cape Hatteras, N. C	Newbern, N. C.
141759		Slp.	Loveldell	14	9	36.9	14.1	4.0	1	1901	Shipyard, Ga	Savannah, Ga.
140565		Sch.	Lovenia North	21	14	57.6	16.0	4.5	8	1882	Dorchester County, Md	Baltimore, Md.
203564		Sch.	Lovie Gustavus	16	11	45.0	14.0	3.8	2	1904	Chester, Fla	Fernandina, Fla.
203360		Slp.	Lowella	10	10	30.8	14.4	4.1	2	1906	Greenport, N. Y	Greenport, N. Y.
141276		Sch. y.	Loyal	47	44	68.1	19.2	7.6	6	1893	Brooklyn, N. Y	New York, N. Y.
200922	K. T. C. V.	Sch.	Lucania	147	104	108.9	25.0	11.8	20	1904	Gloucester, Mass	Gloucester, Mass.
141342		Sch.	Lucanna	5	5	35.0	11.3	3.3	2	1894	Cedar Bush Creek, Va	Newport News, Va.
140498	J. V. Q. L.	Sch.	Lucia Porter	332	284	130.1	31.7	10.4	7	1881	Belfast, Me	Boston, Mass.
140097		Sch.	Lucia A. Simpson	227	215	127.0	28.0	8.7	5	1875	Manitowoc, Wis	Milwaukee, Wis.
140069	J. Q. S. B.	Sch.	Lucie Wheatley	189	180	113.8	29.5	8.2	5	1875	Frederica, Del	New York, N. Y.
140031	J. Q. L. W.	Shp.	Lucile	1,402	1,297	200.2	40.0	23.9	15	1874	Freeport, Me	San Francisco, Cal.
141597	K. P. R. G.	Sch. y.	Lucile	30	30	58.6	16.4	7.7	4	1899	Baltimore, Md	New York, N. Y.
200087		Slp.	Lucile	6	6	27.9	12.3	3.3	2	1902	Apalachicola, Fla	Cedar Keys, Fla
200503		Slp.	Lucile	9	8	36.2	15.3	2.8	1	1903	Elizabeth City, N. C	Elizabeth City, N. C.
157458		Slp. y.	[1] Lucille	12	6	40.5	12.9	4.2	1	1891	Bristol, R. I	Brunswick, Ga.
140245		Slp.	Lucille	8	8	34.0	13.3	3.0	1	1877	Bayshore, N. Y	New York, N. Y.
14703		Sch.	Lucinda	25	23	48.0	15.3	6.5	3	1851	Bristol, Me	Deer Isle, Me.
141152	K. J. R. G.	Sch.	Lucinda Sutton	1,486	1,330	225.0	40.9	18.6	8	1891	Westhaven, Conn	New Haven, Conn.
141613		Sch.	Lucinda I. Lowell	110	77	93.0	24.0	9.7	18	1899	Essex, Mass	Gloucester, Mass.
14567		Sch.	Lucknow	56	53	66.2	19.8	7.4	3	1854	do	Calais, Me.
15771		Sch.	Lucretia	17	12	50.0	15.3	4.0	2	1871	Ocracoke, N. C	Newbern, N. C.
15860		Sch.	Lucy	14	9	49.8	15.4	4.5	3	1872	Marcushook, Pa	Bridgeton, N. J.
140182		Slp.	Lucy	19	18	49.5	15.0	3.9	2	1876	Perth Amboy, N. J	Tuckerton, N. J.
140628		Slp. y.	Lucy	11	11	32.2	12.5	5.2	0	1883	Gloucester, Mass	Boston, Mass.
140948		Slp.	Lucy	7	7	34.0	12.2	3.0	1	1888	Smithfield, Va	Norfolk, Va.
141112	K. J. B. H.	Sch.	Lucy	309	294	142.0	34.0	9.0	7	1890	Fairhaven, Cal	San Francisco, Cal.
141574		Slp.	Lucy	8	5	36.0	11.4	3.6	2	1898	Irvington, Va	Tappahannock, Va.
141754		Slp.	Lucy	8	8	39.3	13.7	3.6	3	1901	Cacaway Point, Md	Baltimore, Md.
141819		*Sch.	Lucy	73	65	100.6	23.8	5.2	2	1902	Delray, Mich	Detroit, Mich.
141807		*Slp.	Lucy D	9	5	35.3	13.5	2.3	1	1902	Woolwich, Me	Portland, Me.
140179		Sch.	Lucy E	26	25	54.3	16.1	5.7	12	1876	Essex, Mass	Provincetown, Mass.
15805		Sch.	Lucy Graham	61	58	74.9	19.3	6.7	2	1867	Sturgeon Bay, Wis	Milwaukee, Wis.
140562		*Sch.	Lucy Gurney	62	59	79.2	23.5	5.2	2	1882	South Rondout, N. Y	Albany, N. Y.
141202		Sch.	Lucy H	58	55	68.2	22.5	5.5	2	1892	Freeport, Fla	Pensacola, Fla.
15472		Slp.	Lucy Hopkins	9	5	35.0	14.0	4.0	3	1868	Philadelphia, Pa	Bridgeton, N. J.
140969	K. G. B. P.	Sch.	Lucy May	104	98	84.8	25.4	6.5	3	1888	Cherryfield, Me	Machias, Me.
141206		Slp.	Lucy May	5	5	26.3	9.6	5.0	2	1892	Bremen, Me	Deer Isle, Me.
201501		Sch.	Lucy May	12	12	48.0	11.9	3.0	1	1904	Smyrna, N. C	Beaufort, N. C.
15182		Sch.	Lucy Turner	16	10	43.3	15.4	4.6	4	1867	New York, N. Y	Bridgeton, N. J.
141510		Slp.	Lucy V	10	10	44.0	15.1	3.9	4	1897	Wittman, Md	Crisfield, Md.
140744		Sch.	Lucy Walker	9	8	46.5	13.0	3.2	4	1884	Somerset County, Md	Do.
15897		Sch.	Lucy A. Lane	16	15	42.6	15.4	3.7	2	1873	Oceanport, N. J	Bridgeport, Conn.
140553	J. W. H. D.	Sch.	Lucy E. Friend	470	347	147.0	34.5	12.6	8	1882	Newburyport, Mass	Gloucester, Mass.
15467		Sch.	Lucy J. Stewart	27	25	51.6	19.0	5.8	4	1869	Somerset County, Md	Tappahannock, Va.
141097		Slp.	Lucy M. Rea	8	7	28.6	10.4	5.4	1	1890	Bremen, Me	Machias, Me.
140683		Sch.	Lucy R. Waring	8	7	40.0	10.0	3.3	1	1884	Lancaster County, W. Va	Norfolk, Va.
140518		Sch.	Lucy V. Fletcher	30	29	57.1	18.1	5.4	2	1882	Solomons Island, Md	Baltimore, Md.
141322		Sch.	Lucy and Elsie	60	57	76.4	20.2	8.5	13	1894	Essex, Mass	New York, N. Y.
140747		Sch.	Lucy and Willie	17	9	48.0	17.0	4.3	6	1884	Leesburg, N. J	Bridgeton, N. J.
141659		Slp. y.	Ludeah	12	12	41.0	11.0	4.6	1	1899	New York, N. Y	New York, N. Y.
141661	K. Q. F. W.	Sch.	Ludlow	762	643	185.4	38.9	14.3	10	1900	Port Blakeley, Wash	San Francisco, Cal.
140953		Sch.	Ludwick	33	31	56.6	16.8	4.0	1	1888	Astoria, Oreg	Astoria, Oreg.
200285		*Sch.	Lue Ella	13	11	37.8	13.4	3.0	2	1903	Seadrift, Tex	Port Lavaca, Tex.
140954		Slp.	Lue Ockers	6	6	31.8	13.2	3.3	1	1888	Patchogue, N. Y	Patchogue, N. Y.
141662		Sch.	Luella	8	5	29.3	12.5	4.5	1	1900	Addison, Me	Lubec, Me.
201291		Sch.	Luella	6	5	33.4	11.0	2.9	1	1904	Nome, Alaska	Nome, Alaska.
140684		Sch.	Luella Nickerson	26	25	48.4	18.0	4.9	1	1884	Port Jefferson, N. Y	Barnstable, Mass.
141652		Sch.	[2] Luka	122	70	77.0	23.0	8.0	6	1878	Port Ludlow, Wash	Honolulu, Hawaii.
140334		Sch.	Lula	6	5	43.3	11.0	2.7	13	1878	Crisfield, Md	Crisfield, Md.
140547		Sch.	Lula	60	57	64.9	21.5	5.8	2	1882	Millbridge, Me	Bangor, Me.
141511		Slp.	Lula	8	8	40.9	11.6	2.9	2	1897	Starkey Creek, N. C	Beaufort, N. C.
141875		Sch.	Lula B	5	5	27.0	11.6	2.9	2	1900	Horse Island, Fla	Key West, Fla.
141824		Slp.	Lula Bell	7	6	40.0	13.4	3.0	1	1902	Justisville, Va	Cape Charles, Va.
141837		Slp.	Lula Belmont	8	6	39.3	13.0	2.6	1	1902	Davis, N. C	Beaufort, N. C.
141352		Lgr.	Lula D	6	6	35.6	11.8	3.1	1	1894	Little Caillou, La	Brashear, La.
141630		Slp.	Lula Marion	8	8	30.0	11.2	5.4	1	1899	Friendship, Me	Castine, Me.
140789		Sch.	Lula Rea	9	9	55.0	14.1	2.9	6	1885	Cambridge, Md	Baltimore, Md.
140653		Slp.	Lula Scott	7	7	36.5	10.6	2.2	2	1883	Georges Island, Md	Chincoteague, Va.

[1] Formerly sloop-yacht Dorothy.

[2] Formerly Hawaiian schooner Luka.

Digitized by Google

MERCHANT **SAILING** VESSELS OF THE UNITED STATES—Continued.

Official No.	Signal letters.	Rig.	Name of vessel.	Gross tonnage.	Net tonnage.	Length.	Breadth.	Depth.	Crew.	When built.	Where built.	Home port (where permanent document issues).
						Feet.	Feet.	Feet.				
140068		Slp.	Lula A. Covington	7	6	34.4	13.3	3.0	2	1871	Sandyhill, Md	Norfolk, Va.
141258		Slp.	Lula and Bertha	11	7	36.5	14.4	4.5	3	1893	Dividing Creek, N. J	Bridgeton, N. J.
141673		Slp.	Lula and Emma	9	6	44.5	15.4	3.8	5	1900	Pocomoke City, Md	Crisfield, Md.
141185	K. L. C. T.	Sch.	Lulie L. Pollard	541	471	149.6	35.2	12.4	7	1891	Milton, Del	Philadelphia, Pa.
15728		Sch.	Lulu	24	23	49.2	18.4	5.0	2	1871	Greenport, N. Y	Norfolk, Va.
15912		Slp.	Lulu	10	9	36.0	14.0	3.5	2	1873	Glenwood, N. Y	Bridgeport, Conn.
141289		Sch.	Lulu	6	6	31.6	10.9	2.7	1	1892	Anglesea, N. J	Newport News, Va.
141010		Slp.	Lulu Bell	5	5	28.5	11.3	3.1	2	1889	Greenport, N. Y	Greenport, N. Y.
141381		Sch.	Lulu Guy	14	13	41.0	13.3	4.6	1	1895	Benona, Mich	Grand Haven, Mich.
141737		Slp.	Lulu L	18	14	48.2	15.9	6.5	2	1901	Lubec, Me	Lubec, Me.
21739		Sch.	[1] Lulu M. Quillin	129	122	106.0	19.1	8.6	3	1863	Hamburg, Pa	Baltimore, Md.
141410		Sch.	Lulu W. Eppes	81	70	61.8	23.7	6.7	2	1895	Ellsworth, Me	Ellsworth, Me.
141437		Slp.	Luly	10	8	41.5	10.5	3.0	2	1896	Timberneck Creek, Va	Newport News, Va.
141423		Cat.	Luna	5	5	23.3	11.0	3.5	2	1896	Osterville, Mass	Chatham, Mass.
141481		Sch.	Lunette	16	13	42.2	15.2	6.0	1	1897	Lubec, Me	Lubec, Me.
15761		Slp.	Luona	9	8	35.5	12.4	3.5	1	1871	New York, N. Y	Perth Amboy, N. J.
140202		Sch.	Lupton	8	8	35.9	12.5	3.2	1	1876	Hog Island, N. C	Elizabeth City, N. C.
141690		Sch.	Lura Mae	10	5	36.0	12.7	2.7	1	1900	Avon, N. C	Do.
141234		Sch.	Luray	19	14	59.5	16.3	4.5	2	1892	Oriole, Md	Cape Charles, Va.
141590		Sch.	Lurena	8	6	41.0	12.0	2.8	1	1899	Smyrna, N. C	Beaufort, N. C.
140360		Slp.	Lurline	5	5	30.3	12.8	3.0	1	1878	Hoboken, N. J	Tappahannock, Va.
140605		Sch. y.	Lurline	49	47	75.0	21.2	6.9	5	1883	San Francisco, Cal	Los Angeles, Cal.
140844	K. D. S. N.	Bgn.	Lurline	358	336	135.0	34.0	13.0	7	1887	Benicia, Cal	San Francisco, Cal.
141197		Sch.	Luther Bateman	34	21	56.4	19.3	5.7	5	1891	Bridgeton, N. J	Bridgeton, N. J.
141167		Sch.	Luther Hornsby	16	9	57.0	15.2	4.3	6	1891	St. Peters, Md	Crisfield, Md.
200076		Sch.	Luther B. May	7	6	40.0	12.7	2.8	1	1903	Avon, N. C	Elizabeth City, N. C.
140691	K. C. J. W.	Sch.	Luther T. Garretson	572	491	146.0	34.6	15.6	7	1884	Millville, N. J	Boston, Mass.
141379		Sch.	Luvenia Richard	13	11	46.0	15.0	3.2	1	1895	Mitchell Creek, N. C	Newbern, N. C.
140450	J. V. F. H.	*Sch.	Luzon	1,358	1,182	205.8	40.2	24.0	20	1881	Boston, Mass	Baltimore, Md.
141642	K. P. T. V.	Sch.	Luzon	545	512	170.0	36.8	12.2	8	1900	Alameda, Cal	San Francisco, Cal.
14649		Sch.	Lycenia	28	27	49.5	19.3	4.8	1	1850	Westfield, N. Y	Machias, Me.
202188		Slp.	Lyda Gertrude	12	7	37.6	15.8	3.6	1	1905	Jordan Creek, N. C	Elizabeth City, N. C.
14535		Slp.	Lydia	9	8	33.9	12.9	3.9	4	1857	Bridgeton, N. J	Bridgeton, N. J.
140056		Sch.	Lydia	83	79	80.0	20.9	6.8	2	1874	Manitowoc, Wis	Chicago, Ill.
140387		Sch.	Lydia	8	8	35.5	13.5	2.8	1	1879	Clearcreek, Tex	Galveston, Tex.
140986		Sch.	Lydia	39	37	62.6	20.0	7.0	4	1889	Benicia, Cal	Port Townsend, Wash.
141034		Slp.	Lydia	7	7	29.7	11.4	4.0	1	1889	Atlantic City, N. J	Providence, R. I.
141587		Slp. y.	Lydia	10	9	37.7	13.2	3.2	1	1899	Bayshore, N. Y	Patchogue, N. Y.
140319		Sch.	Lydia B	14	8	39.5	14.9	4.6	3	1878	Allowaystown, N. J	Bridgeton, N. J.
140737		Sch.	Lydia Beauchamp	7	6	47.0	12.3	3.4	2	1884	Somerset County, Md	Newport News, Va.
140357		Sch.	Lydia Grant	26	24	47.6	17.0	5.2	1	1879	Kennebunk, Me	Portland, Me.
202484		Slp.	Lydia Iola	7	6	40.4	13.8	3.5	4	1905	Crisfield, Md	Crisfield, Md.
140723		Slp.	Lydia Jefferson	9	6	37.9	14.4	3.3	2	1884	Cambridge, Md	Annapolis, Md.
140138	J. R. H. M.	Sch.	Lydia Middleton	197	187	120.0	33.3	9.9	5	1875	Barnegat, N. J	New York, N. Y.
140377		Slp.	Lydia Van Name	12	11	38.7	16.4	4.4	1	1879	Tottenville, N. Y	Perth Amboy, N. J.
10206		Sch.	[2] Lydia E. Raesser	131	125	106.5	22.7	7.9	3	1847	Cleveland, Ohio	Marquette, Mich.
140084	J. Q. T. N.	Sch.	Lydia H. Roper	321	305	146.0	34.0	10.5	6	1875	Norfolk County, Va	Norfolk, Va.
141016	K. G. M. Q.	Sch.	Lydia M. Deering	1,224	1,063	204.7	41.1	21.1	9	1889	Bath, Me	Bath, Me.
140880		Slp.	Lydia M. Post	20	19	43.8	17.6	4.2	1	1887	Keyport, N. J	Perth Amboy, N. J.
140539		Sch.	Lydia M. Webster	47	45	58.5	21.2	6.1	1	1882	Castine, Me	Bucksport, Me.
141459		Sch.	Lyman	8	8	30.2	9.9	4.0	0	1896	Port Blakeley, Wash	Port Townsend, Wash.
14830		Sch.	Lyman Casey	291	277	136.1	26.0	13.3	5	1867	Toledo, Ohio	Port Huron, Mich.
141239	K. L. M. H.	Sch.	Lyman D. Foster	777	692	184.0	39.0	15.4	15	1892	Port Blakeley, Wash	San Francisco, Cal.
15934		Sch.	Lyman M. Davis	195	185	123.0	27.2	9.4	5	1873	Muskegon, Mich	Grand Haven, Mich.
141081	K. H. M. Q.	Sch.	Lyman M. Law	1,300	1,154	211.1	40.3	18.1	9	1890	Westhaven, Conn	New Haven, Conn.
140317		Sch.	Lynn Haven	6	6	49.0	10.6	2.6	5	1878	Crisfield, Md	Baltimore, Md.
141677		Slp.	Lynnwood	6	6	36.9	12.9	2.8	5	1900	Cambridge, Md	Do.
202192		*Sch.	Lynx	10	7	40.0	10.0	3.0	1	1905	Sturgeon Bay, Wis	Milwaukee, Wis.
			M.									
90318		Sch.	M. Coulbourn	63	60	69.8	23.8	6.5	3	1871	Seaford, Del	Crisfield, Md.
91090		Sch.	M. Estelle	7	7	47.7	11.0	2.6	1	1878	Crisfield, Md	Tappahannock, Va.
93047		Slp.	M. Eugenia	7	5	30.6	12.5	3.4	1	1900	St. Simons Mills, Ga	Savannah, Ga.
92760		Slp.	M. Eveline	14	12	41.0	13.4	4.3	1	1896	Brunswick, Ga	Do.
92010		Sch.	M. Flechas	39	27	66.4	20.7	4.2	4	1888	Mosspoint, Miss	Mobile, Ala.
91480		Sch.	M. Frances	10	10	39.6	12.6	3.1	1	1882	Straits, N. C	Wilmington, N. C.
91738		Slp.	M. Gardner	14	9	35.7	16.2	4.9	2	1884	Millenbeck, Va	Annapolis, Md.
92682		Sch.	M. Garibaldi	23	15	53.3	19.6	3.9	3	1895	Jordan River, Miss	New Orleans, La.
90556		Sch.	M. Geoghegan	10	9	50.0	12.0	3.8	2	1873	Dorchester County, Md	Tappahannock, Va.
91743		Sch.	M. Justina	8	7	37.4	14.5	3.2	1	1884	Bonfouca, La	Gulfport, Miss.
200499		Slp.	M. Louise	10	9	33.0	16.8	3.6	2	1903	Dawfuskie Island, S. C	Beaufort, S. C.
92596		Sch.	M. Madeleine	31	29	57.0	17.2	7.0	8	1894	Essex, Mass	Boston, Mass.
93294	K. R. V. H.	Sch.	M. Turner	816	763	185.0	42.2	15.0	12	1902	Benicia, Cal	San Francisco, Cal.
50619		*Sch.	M. Tuttle	57	54	77.7	19.7	6.0	0	1870	Black River, Ohio	Toledo, Ohio.
91196	J. T. M. V.	Sch.	M. A. Achorn	308	257	127.5	30.9	11.0	6	1879	Rockland, Me	Mobile, Ala.
91060		Sch.	M. A. Baston	47	45	70.0	18.7	6.7	7	1878	Newburyport, Mass	Savannah, Ga.
91185		Sch.	M. A. Coulbourn	10	10	56.4	14.3	3.4	6	1879	Somerset County, Md	Crisfield, Md.

[1] Formerly schooner Reading Railroad No. 34.

[2] Formerly schooner Gipsy.

Digitized by Google

MERCHANT **SAILING** VESSELS OF THE UNITED STATES—Continued.

Official No.	Signal letters.	Rig.	Name of vessel.	Gross tonnage.	Net tonnage.	Length.	Breadth.	Depth.	Crew.	When built.	Where built.	Home port (where permanent document issues).
						Feet.	Feet.	Feet.				
91722		Sch.	M. A. Glover	10	10	52.7	15.6	2.9	1	1884	Cambridge, Md	Bridgeton, N. J.
91717		Sch.	M. A. Jones	9	5	49.8	13.2	3.2	4	1884	Somerset County, Md	Crisfield, Md.
92241		Sch.	M. A. Roberts	9	9	53.0	15.0	3.8	3	1890	Solomons Island, Md	Do.
92230		Sch.	M. A. Sommers	38	26	68.5	18.0	5.0	8	1890	Madison, Md	Baltimore, Md.
92007		Sch.	M. B. Stetson	120	94	87.5	24.0	9.0	18	1888	Essex, Mass	Bucksport, Me.
92816		Sch.	M. C. Hill	7	5	42.0	11.6	3.1	1	1897	Hunting Quarter, N. C	Newbern, N. C.
91989		Slp.	M. C. Richardson	5	5	34.6	11.0	2.4	1	1888	Sarahs Creek, Va	Norfolk, Va.
92167		Sch.	M. C. Weber	9	9	55.3	15.4	3.6	2	1890	Solomons Island, Md	Baltimore, Md.
92935	K. P. B. R.	Sch.	M. D. Cressy	2,114	1,884	264.4	43.9	21.6	9	1899	Bath, Me	Bath, Me.
92452		Sch.	M. E. Chelton	23	16	58.4	18.4	4.8	5	1892	Pocomoke City, Md	Richmond, Va.
91549		Sch.	M. E. Dennis	31	30	60.3	18.8	5.7	2	1883	....do	Baltimore, Md.
91087	J. T. B. V.	Sch.	M. E. Eldridge	252	240	101.7	30.2	10.8	5	1878	Portsmouth, N. H	Barnstable, Mass.
92120		Sch.	M. E. Lokey	10	9	51.0	13.7	3.4	2	1889	Somerset County, Md	Newport News, Va.
91505		Slp.	M. F. Higgins	8	8	34.0	12.4	3.0	2	1882	Nansemond County, Va	Do.
92544		Slp.	M. G. Ashby	7	6	34.0	12.0	2.8	1	1893	Brewers Creek, Va	Norfolk, Va.
92603		Sch.	M. G. Walstein	16	9	47.0	16.0	4.0	1	1894	Roanoke Island, N. C	Elizabeth City, N. C.
90231		Sch.	M. H. Morris	16	16	40.0	15.4	5.5	4	1870	Noank, Conn	Edgartown, Mass.
16776	H. N. D. B.	Sch.	M. H. Read	160	129	104.0	28.8	8.7	4	1854	Brookhaven, N. Y	Belfast, Me.
92579		Sch.	M. I. Wilcox	41	41	76.4	16.5	5.5	3	1894	Chaumont, N. Y	Cape Vincent, N. Y.
91711		Sch.	M. J. Covington	9	5	50.4	13.6	2.8	2	1884	Tilghmans Island, Md	Annapolis, Md.
93268		Sch.	M. J. Daugherty	17	17	49.0	17.2	5.2	5	1902	Crisfield, Md	Crisfield, Md.
92573		Sch.	M. J. Fitzsimmons	39	37	58.6	21.3	4.8	3	1894	Tottenville, N. Y	New York, N. Y.
91728		Sch.	M. J. Lee	28	27	65.5	18.1	4.0	3	1884	Norfolk, Va	Norfolk, Va.
17246		Sch.	M. J. Sewall	44	42	58.8	18.5	6.0	2	1860	Boothbay, Me	Eastport, Me.
91367		Sch.	M. J. Stevenson	16	15	55.0	16.4	4.2	2	1881	Crisfield, Md	Annapolis, Md.
90639	J. P. Q. D.	Sch.	M. K. Rawley	302	287	125.0	32.0	10.4	6	1874	St. George, Me	St. George, Me.
92491		Sch.	M. L. Clarke	23	15	54.2	18.0	4.4	3	1893	New Orleans, La	Tampa, Fla.
17447		Sch.	M. L. Wetherell	69	65	71.0	20.0	7.0	4	1865	Essex, Mass	Boston, Mass.
92182		Sch.	M. M. Davis	9	9	55.6	15.3	3.5	3	1890	Solomons Island, Md	Baltimore, Md.
90079	J. H. D. L.	Slp.	M. M. Hamilton	114	105	84.8	26.2	7.2	4	1869	Harpswell, Me	Portland, Me.
91726		Slp.	M. M. Travers	10	9	43.5	15.0	3.1	5	1884	Taylors Island, Md	Baltimore, Md.
202435		Slp.	M. N. Adyr	6	6	28.8	12.7	4.0	1	1905	Brooklyn, N. Y	New York, N. Y.
77479		Sch.	[1] M. P. Howlett	85	55	84.8	23.0	8.8	18	1901	Essex, Mass	Philadelphia, Pa.
92255		Slp.	M. S. Moreno	7	7	32.3	12.4	3.4	2	1890	Braidentown, Fla	Key West, Fla.
92312		Slp.	M. S. Quay	12	11	38.4	15.4	4.2	2	1891	Atlantic City, N. J	Somers Point, N. J.
202789		Slp.	M. S. Quay II	17	12	60.0	16.0	4.9	3	1906	....do	Do.
92136		Sch.	M. T. Richardson	13	12	51.2	14.6	3.3	1	1889	Marcushook, Pa	Newport News, Va.
93035		Sch.	M. T. Tucker	9	8	44.0	12.0	2.8	1	1900	Solomons, Md	Do.
92545		Sch.	M. V. Bennett	10	9	51.5	13.3	3.5	2	1893	Oriole, Md	Annapolis, Md.
91908		Slp.	M. V. I	9	8	29.5	13.7	4.0	2	1887	Noank, Conn	Bridgeport, Conn.
91469	J. W. H. B.	Sch.	M. V. B. Chase	457	380	143.3	35.5	12.5	6	1882	Bath, Me	New York, N. Y.
92352		Sch.	M. D. and Bella Mulford	30	18	55.2	19.1	5.5	9	1891	Bridgeton, N. J	Bridgeton, N. J.
91896		Sch.	M. Blanche Hayward	10	5	58.0	14.0	4.3	3	1886	Solomons Island, Md	Tappahannock, Va.
91315		Sch.	Mabel	40	37	54.0	18.7	6.8	2	1881	Millbridge, Me	Portland, Me.
91661		Slp.	Mabel	17	16	42.0	16.5	4.2	3	1884	Bayport, N. Y	Elizabeth City, N. C.
91715		Sch.	Mabel	51	48	70.2	21.9	6.3	3	1884	Baltimore, Md	Tappahannock Va.
91854		Cat.	Mabel	6	6	28.3	12.0	3.4	2	1886	Bridgeport, N. J	Camden, N. J.
92439		Slp.	Mabel	7	6	26.4	10.3	5.4	1	1892	Bremen, Me	Vinalhaven, Me.
92795		Sch.	Mabel	7	7	34.7	11.1	3.4	1	1897	New Haven, Conn	New Haven, Conn.
92874		Slp. y.	Mabel	8	7	39.0	11.5	3.5	1	1896	Patchogue, N. Y	Patchogue, N. Y.
93089		Slp.	Mabel	6	6	38.2	13.7	2.6	2	1900	Cambridge, Md	Baltimore, Md.
91909		Sch.	Mabel Dees	9	9	37.8	13.2	2.3	1	1887	Lake Charles, La	Brashear, La.
93343	K. S. F. J.	Sch.	Mabel Gale	762	619	183.5	39.4	15.0	11	1902	Port Blakeley, Wash	San Francisco, Cal.
135497		Slp.	[2] Mabel Jewell	6	6	30.0	14.0	2.9	1	1881	Bellport, N. Y	Patchogue, N. Y.
91888		Slp.	Mabel Josephine	6	6	27.9	11.9	3.2	1	1882	Patchogue, N. Y	Do.
93205		Slp.	Mabel Lee	11	9	36.0	9.0	3.5	2	1901	West Point, Va	Richmond, Va.
92750		Slp.	Mabel Somers	5	5	36.5	12.0	3.0	4	1896	Crisfield, Md	Crisfield, Md.
92498	K. L. P. T.	Sch.	Mabel D. Hines	126	92	94.6	24.2	10.4	17	1893	Essex, Mass	Gloucester, Mass.
98105		Sch.	Mabel E. Bryson	39	38	62.8	18.2	8.3	7	1901	South Bristol, Me	Boston, Mass.
92718		Sch.	[3] Mabel E. Goss	95	83	78.5	25.9	8.0	3	1890	Port Greville, Nova Scotia	Do.
92310		Sch.	Mabel E. Judlin	46	31	68.5	23.4	4.8	5	1891	Handsboro, Miss	Gulfport, Miss.
91819		Sch.	Mabel E. Lore	16	10	43.6	15.6	4.2	4	1885	Bridgeton, N. J	Camden N. J.
92376	K. J. V. Q.	Bkn.	Mabel I. Meyers	750	668	168.4	34.5	17.3	9	1891	Searsport, Me	Searsport, Me.
91199	J. T. N. D.	*Sch.	Mabel L. Phillips	860	838	172.8	40.1	17.4	2	1879	Bath, Me	New York, N. Y.
90046		Sch.	Mabel and Edith	48	46	64.0	23.0	5.1	2	1868	San Francisco, Cal	San Francisco, Cal.
92691	K. M. P. Q.	Sch.	Mabel and Ruth	190	166	125.3	23.8	7.6	3	1896	Bethel, Del	Seaford, Del.
90926		Sch.	Mabell	18	14	50.0	14.7	4.0	1	1876	Beaufort, N. C	Newbern, N. C.
92931		Slp.	Mabelle	6	6	27.8	10.6	5.8	2	1899	Friendship, Me	Deer Isle, Me.
93027		Sch.	Mabelle E. Leavitt	21	19	47.8	15.2	7.1	6	1900	Bristol, Me	Boston, Mass.
91080		Sch.	Mable C. Snow	15	14	41.2	15.0	3.7	1	1878	Camden, Me	Rockport, Me.
92652		Sch.	Mac	9	6	38.0	12.3	6.2	1	1892	Eastport, Me	Eastport, Me.
92997		Slp.	Mackinaw	7	6	33.0	12.6	5.8	2	1890	Lubec, Me	Do.
92392		Slp.	McLaren	6	5	25.3	12.9	3.1	0	1891	Tacoma, Wash	Tacoma, Wash.
91116	J. T. G. D.	Shp.	McLaurin	1,374	1,312	200.8	39.0	24.0	18	1879	Newburyport, Mass	San Francisco, Cal.
92966		Sch.	McLean	13	9	47.6	14.3	3.3	2	1899	Little River, Ala	Mobile, Ala.
16865	H. N. G. F.	Sch.	Madagascar	112	95	83.9	23.9	7.9	4	1845	Ellsworth, Me	Calais, Me.
92478	K. L. M. R.	Sch.	Madalene Cooney	790	694	177.1	37.2	17.9	8	1892	Waldoboro, Me	Philadelphia, Pa.
91143		Slp.	Madalene Sammis	5	5	28.0	12.4	2.8	1	1878	Patchogue, N. Y	Patchogue, N. Y.

[1] Formerly schooner Jennie and Agnes. [2] Formerly sloop Elmore H. [3] Formerly British schooner Lizzie B.

Digitized by Google

MERCHANT **SAILING** VESSELS OF THE UNITED STATES—Continued.

Official No.	Signal letters.	Rig.	Name of vessel.	Gross tonnage.	Net tonnage.	Length.	Breadth.	Depth.	Crew.	When built.	Where built.	Home port (where permanent document issues).
						Feet.	*Feet.*	*Feet.*				
17968		Slp.	Madaline	15	14	40.5	14.5	3.8	3	1869	Patchogue, N. Y	Perth Amboy, N. J.
91997		Slp.	Madaline Brandt	5	5	29.2	12.6	3.0	1	1887	do	Patchogue, N. Y.
90407		Sch.	Madcap	11	11	42.3	11.9	5.3	1	1868	Sullivan, Me	Portland, Me.
90129		Sch.	Madeleine	79	57	92.5	24.0	7.0	7	1869	Rye, N. Y	Tampa, Fla.
93014		Slp.	Madeleine	10	10	39.0	14.6	3.8	1	1900	Bayshore, N. Y	Patchogue, N. Y.
93306	K. R. W. Q.	Sch.	Madeleine	463	394	147.0	34.8	12.1	6	1902	Phippsburg, Me	Bath, Me.
201448		Slp.	Madelene	6	6	28.5	11.5	3.0	1	1904	Anclote, Fla	Tampa, Fla.
90498		Sch.	Madeline	33	32	54.0	20.5	4.5	1	1873	San Francisco, Cal	San Francisco, Cal.
92968		Slp. y.	Madella	6	6	29.9	11.5	4.8	1	1899	Ellsworth, Me	Ellsworth, Me.
92365		Slp.	Madge	6	6	28.0	12.4	3.2	1	1885	Islip, N. Y	Patchogue, N. Y.
201023		Slp.	Madge	7	7	37.7	13.2	3.2	1	1904	Patchogue, N. Y	Do.
201972		Slp.	Madge Ruth	8	8	34.0	11.2	6.0	2	1905	Friendship, Me	Castine, Me.
92429		Sch.	Madge A. Burke	7	7	45.2	11.4	2.6	3	1892	Punta Gorda, Fla	Key West, Fla.
90158		Sch.	Madgie	23	22	48.0	17.6	4.5	1	1870	Westerly, R. I	Barnstable, Mass.
91073		Slp.	Madgie	6	5	28.6	12.3	2.8	0	1878	Bayshore, N. Y	Patchogue, N. Y.
91784		Slp.	Madgie	10	9	36.0	14.4	3.3	1	1885	Thunderbolt, Ga	Savannah, Ga.
90717		Sch.	Madonna	76	72	79.8	24.4	6.2	4	1871	Milwaukee, Wis	Milwaukee, Wis.
92424	K. L. G. M.	Sch.	Madonna	115	79	91.2	23.8	9.2	18	1892	Essex, Mass	Gloucester, Mass.
92063		Sch.	Madora	14	11	47.0	13.8	3.4	2	1888	Smyrna, N. C	Beaufort, N. C.
93229		Sch.	Maeander	7	6	34.0	9.7	2.7	2	1901	Key Largo, Fla	Sag Harbor, N. Y.
17273		Sch.	Maggie	18	17	50.4	14.0	3.1	3	1867	Swansboro, N. C	Charleston, S. C.
17941		Slp.	Maggie	8	7	35.2	11.4	2.9	2	1866	Worcester County, Md	Chincoteague, Va.
90276		Sch.	Maggie	72	69	87.0	23.9	5.9	3	1871	Dorchester County, Md	Crisfield, Md.
90323		Sch.	[1] Maggie	21	20	52.3	16.6	4.2	3	1871	Moriches, N. Y	Tappahannock, Va.
90538		Slp.	Maggie	7	7	36.2	13.0	3.1	2	1873	Annapolis, Md	Baltimore, Md.
90860		Sch.	Maggie	16	16	44.0	15.6	3.7	1	1872	Norfolk, Va	Newport News, Va.
91028		Slp.	Maggie	11	10	37.3	14.0	3.3	2	1877	Dare County, N. C	Do.
91071		Sch.	Maggie	43	41	50.4	20.1	7.1	2	1878	Boston, Mass	Boston, Mass.
91108		Sch.	Maggie	30	30	55.5	15.2	4.6	2	1878	Samish, Wash	Tacoma, Wash.
91115		Sch.	Maggie	8	8	48.3	12.5	3.0	2	1878	Easton, Md	Annapolis, Md.
91912		Sch.	Maggie	9	8	34.0	13.6	4.1	3	1887	Phippsburg, Me	Boothbay, Me.
92146		Sch.	Maggie	8	8	32.4	12.6	3.8	1	1889	Scranton, Miss	Tampa, Fla.
92946		Slp.	Maggie	10	6	32.8	12.1	4.6	1	1891	Alna, Me	Bath, Me.
93184		Slp.	Maggie	7	6	43.0	13.5	3.0	1	1901	Hopkins, Va	Cape Charles, Va.
93311		Sch.	Maggie	12	6	37.6	15.6	3.5	4	1902	Pensacola, Fla	Gulfport, Miss.
93325		Sch.	Maggie	8	8	44.0	12.7	2.5	1	1902	Smyrna, N C	Beaufort, N. C.
93212		Sch.	Maggie Andrews	9	7	47.0	13.6	3.1	1	1901	Wit, N. C	Do.
93231		Sch.	Maggie B	18	13	44.8	10.3	3.7	2	1901	Seymours Point, Fla	Fernandina, Fla.
90041		Slp.	Maggie Bell	12	12	43.3	14.0	4.0	2	1869	Westcreek, N. J	Cape Charles, Va.
92635		Sch.	Maggie C	32	27	63.0	18.0	4.9	2	1895	Drawbridge, Md	Baltimore, Md.
92978		Slp.	Maggie C	7	5	39.0	13.7	3.0	1	1899	Guilford, Va	Cape Charles, Va.
90822		Sch.	Maggie Clarke	36	26	62.0	20.5	5.7	10	1875	Baltimore, Md	Crisfield, Md.
17280		Sch.	Maggie D	9	5	35.0	12.0	3.0	3	1867	Bridgeton, N. J	Bridgeton, N. J.
91827		Sch.	Maggie Daniels	21	12	53.3	16.5	4.4	4	1886	Mauricetown, N. J	Do.
90636	J. P. N. C.	Sch.	Maggie Ellen	217	185	110.0	28.8	8.6	6	1874	Cape Elizabeth, Me	Portland, Me.
92893		Sch.	Maggie F	12	7	44.8	15.8	3.0	2	1898	Logtown, Miss	Gulfport, Miss.
92956		Sch.	Maggie Flip	9	6	36.0	12.0	3.0	2	1898	Harmony, Va	Tappahannock, Va.
93320		Slp.	Maggie Florence	6	6	39.5	13.3	2.9	4	1902	Hopkins, Va	Crisfield, Md.
92326		Sch.	[2] Maggie Hurley	88	83	73.0	25.0	7.3	2	1883	St. Martins, New Brunswick	Rockland, Me.
90922		Sch.	Maggie J	8	7	38.4	14.0	3.0	4	1876	Kinnekeet, N. C	Crisfield, Md.
93329		Sch.	Maggie K	37	27	57.9	21.9	4.1	3	1902	Biloxi, Miss	Gulfport, Miss.
92061		Sch.	Maggie Lee	6	6	40.0	10.2	3.1	1	1888	Fishneck, Va	Newport News, Va.
93289		Slp.	Maggie Lee	8	6	38.5	14.5	3.2	1	1901	Pungoteague, Va	Cape Charles, Va.
93354		Slp.	Maggie Lee	10	8	51.0	16.0	3.8	1	1903	Pocomoke City, Md	Do.
91635		Sch.	Maggie Marshall	17	11	51.0	16.0	4.0	6	1883	Crisfield, Md	Tappahannock, Va.
92074		Slp.	Maggie May	10	10	36.0	15.0	4.0	3	1889	Norfolk County, Va	Norfolk, Va.
93128		Slp.	Maggie May	9	7	32.8	13.6	3.0	1	1901	Harris Neck, Ga	Savannah, Ga.
93256		Slp.	Maggie May	6	5	30.0	11.2	3.3	1	1901	Honey Bayou, La	Brashear, La.
91718		Slp.	Maggie Mitchell	9	8	32.7	14.5	3.9	1	1884	Black Island, S. C	Charleston, S. C.
17365	H. W. D. R.	Sch.	Maggie Mulvey	266	252	114.4	28.9	10.8	5	1864	Waldoboro, Me	Belfast, Me.
91669		Sch.	Maggie Nevers	13	12	42.2	12.0	3.5	3	1878	Bay St. Louis, Miss	New Orleans, La.
92038		Sch.	Maggie Pearl	10	9	56.6	14.0	2.6	3	1888	Hollands Island, Md	Crisfield, Md.
92981		Slp.	Maggie Pearl	5	5	36.4	13.2	3.0	4	1899	Ewell, Md	Baltimore, Md.
92653		Cat.	Maggie R	5	5	25.0	11.0	3.7	0	1895	Hyannisport, Mass	Hyannis, Mass.
200326		Slp.	Maggie Ruth	7	6	39.0	13.5	3.0	1	1903	Chesconnessex, Va	Cape Charles, Va.
92926		Sch.	Maggie Salva	9	8	44.0	13.6	3.0	3	1899	East Fowl River, Ala	Mobile, Ala.
91546		Sch.	Maggie Shearer	20	19	53.4	16.6	4.6	3	1883	Shadpoint, Md	Norfolk, Va.
91192		Sch.	Maggie Sutphen	16	9	41.8	14.4	4.5	2	1879	Port Republic, N. J	Do.
90659	J. P. T. M.	Sch.	Maggie Todd	136	129	103.0	26.8	8.3	4	1873	Calais, Me	Calais, Me.
91048		Sch.	Maggie A. Champion	77	62	84.4	19.5	6.5	7	1877	Millville, N. J	Bridgeton, N. J.
91119		Sch.	Maggie B. Parker	29	28	53.6	18.4	4.4	2	1879	Nansemond County, Va	Newport News, Va.
90927		Sch.	Maggie C. Garrett	42	31	64.6	21.9	5.4	9	1876	Worcester County, Md	Richmond, Va.
91729		Sch.	Maggie C. Lawrence	10	9	58.0	15.2	3.1	1	1884	Monie, Md	Annapolis, Md.
90843		Sch.	Maggie E. Corbitt	31	24	57.0	19.9	4.9	3	1875	Newtown, Md	Do.
91534		Sch.	Maggie E. Davis	44	31	66.5	21.3	6.1	4	1883	Baltimore, Md	Chincoteague, Va.
92999		Sch.	Maggie E. Davis	16	9	51.0	16.3	3.9	2	1899	Hatteras, N. C	Elizabeth City, N. C.
92180		Slp.	Maggie E. Hines	8	8	31.0	13.8	3.2	1	1890	Keyport, N. J	Perth Amboy, N. J.
202193		Sch.	Maggie E. Maguire	38	38	71.0	19.6	5.2	2	1905	Cambridge, Md	Baltimore, Md.

[1] Formerly schooner Melvin R. Drew.

[2] Formerly British schooner James Rourke.

Digitized by Google

MERCHANT **SAILING** VESSELS OF THE UNITED STATES—Continued.

Official No.	Signal letters.	Rig.	Name of vessel.	Gross tonnage.	Net tonnage.	Length.	Breadth.	Depth.	Crew.	When built.	Where built.	Home port (where permanent document issues).
						Feet.	Feet.	Feet.				
92333		Sch.	Maggie E. Smith	10	9	51.0	14.3	3.4	2	1891	St. Peters, Md	Annapolis, Md.
91412		Sch.	Maggie E. Turner	18	17	46.0	17.2	5.3	2	1882	Alexandria, Va	Do.
92149		Sch.	Maggie G. H	6	6	31.4	12.2	2.6	1	1889	Indianola, Tex	Port Lavaca, Tex.
91637		Slp.	Maggie K. Moler	10	9	38.7	14.2	3.3	6	1883	Cambridge, Md	Baltimore, Md.
5282		Sch.	[1] Maggie L. Tolen	24	14	50.6	18.8	5.2	5	1863	Dorchester County, Md	Bridgeton, N. J.
92397	K. L. D. P.	Sch.	Maggie M. Keough	583	488	160.0	37.0	12.4	9	1891	Milford, Del	Philadelphia, Pa.
91685		Sch.	Maggie M. Van B	37	23	61.5	19.5	5.0	3	1884	Barkers Landing, Del	Wilmington, Del.
91809	K.D.G.C.	Sch.	Maggie S. Hart	679	591	174.0	35.0	18.3	7	1885	Waldoboro, Me	New York, N. Y.
92522		Sch.	Maggie S. Myers	24	14	50.0	18.1	5.2	5	1893	Bridgeton, N. J	Bridgeton, N. J.
17699		Sch.	Maggie V. Hartman	35	34	57.0	22.0	4.4	1	1867	San Francisco, Cal	San Francisco, Cal.
93124		Sch.	Maggie W. Wade	9	9	43.6	13.4	2.4	1	1901	Morehead City, N. C	Beaufort, N. C.
92384	K. L. B.N.	Sch.	Maggie and May	122	88	93.8	24.0	10.2	19	1891	Essex, Mass	Gloucester, Mass.
92675		Sch.	Maggie and Ruth	7	5	42.0	10.8	2.4	2	1895	Dorchester, N. J	Bridgeton, N. J.
90372		Sch.	Magic	50	48	76.0	20.8	6.2	8	1870	City Island, N. Y	Key West, Fla.
90422		Ywl. y.	Magic	7	7	29.1	11.3	4.2	3	1872	Lynn, Mass	Boston, Mass.
90515		Sch.	Magic	48	46	63.8	23.2	5.2	2	1873	Tottenville, N. Y	Norfolk, Va.
91800		Slp.	Magic	10	9	43.1	14.9	3.2	3	1885	Dorchester County, Md	Baltimore, Md.
92740		*Sch.	MAGNA	3,259	3,124	352.0	44.2	22.3	9	1896	Chicago, Ill	Duluth, Minn.
91496		Sch.	Magnet	5	5	41.1	10.0	2.7	3	1882	Crisfield, Md	Crisfield, Md.
92192		Slp.	Magnet	12	12	33.9	13.5	5.6	2	1882	Boston, Mass	Boston, Mass.
91497		*Sch.	Magnetic	1,946	1,770	264.0	38.5	22.4	7	1882	Cleveland, Ohio	Cleveland, Ohio.
16679		Sch.	Magnolia	17	16	40.0	15.2	4.4	2	1830	Pearlington, Miss	Pensacola, Fla.
90015		Sch.	Magnolia	47	44	61.0	22.6	.4.5	2	1869	San Francisco, Cal	San Francisco, Cal.
90939		Sch.	Magnolia	10	9	38.1	12.1	3.4	1	1876	Hunting Quarter, N. C	Newbern, N. C.
91571		Sch.	Magnolia	51	48	66.3	22.8	5.9	3	1883	Cambridge, Md	Baltimore, Md.
92098		Sch. y.	Magnolia	16	15	40.3	15.0	6.1	3	1889	Gloucester, Mass	Boston, Mass.
92496		Sch.	Magnolia	46	44	64.9	20.3	5.1	4	1893	Key West, Fla	Key West, Fla.
93078		Lgr.	Magnolia	5	5	33.6	11.6	2.6	1	1900	Morgan City, La	Brashear, La.
93125		Slp.	Magnolia	6	6	31.0	10.4	4.9	3	1901	Cushing, Me	Deer Isle, Me.
203028	K.V.H.R.	*Sch.	MAGNOLIA	681	663	171.0	31.0	15.0	6	1906	Camden, N. J	Port Arthur, Tex.
200778	K. T. B.C.	Sch.	Magnus Manson	1,751	1,526	223.0	43.2	22.0	8	1904	Bath, Me	New Haven, Conn.
92502	K. L. Q. G.	Sch.	Maguerite Haskins	101	72	92.4	24.8	9.4	18	1893	Essex, Mass	Gloucester, Mass.
92481		Sch.	Maguire	9	9	49.0	16.3	3.3	2	1892	Northumberland Co., Va	Newport News, Va.
91062		Sch.	Maguire Brothers	61	58	65.0	24.8	5.5	3	1878	Haverstraw, N. Y	New York, N. Y.
92208		Sch.	Magy Evins	8	8	34.3	8.2	3.0	1	1882	West Point, Va	Newport News, Va.
91191		Sch.	[2] Mahala Frances	8	7	42.6	12.4	3.0	2	1865	New Orleans, La	Mobile, Ala.
92611	K.M.G.H.	*Sch.	Mahanoy	855	823	192.3	34.7	16.0	3	1894	Noank, Conn	Philadelphia, Pa.
93110	K.Q.P.W.	Sch.	Mahukona	738	653	182.5	38.5	14.5	9	1901	Hoquiam, Wash	San Francisco, Cal.
92894		*Sch.	MAIA	3,804	3,442	376.0	48.2	22.4	10	1898	Chicago, Ill	Duluth, Minn.
90539		Sch.	Maid of Erin	30	22	58.5	19.0	5.7	2	1873	Baltimore, Md	Baltimore, Md.
91507	J.W.Q.C.	Sch.	Maid of Orleans	180	171	110.2	29.5	9.8	7	1882	San Francisco, Cal	Port Townsend, Wash.
17789		Sch.	Maid of the Mist	72	50	84.3	24.0	6.0	5	1866	Dorchester County, Md	Baltimore, Md.
17908		Slp.	Maid of the Mist	6	5	29.3	11.7	2.6	1	1868	Galveston, Tex	Galveston, Tex.
90204		Sch.	Maid of the Mist	48	28	65.2	21.2	6.3	7	1870	Talbot County, Md	Camden, N. J.
91160		Sch.	Maid of the Mist	15	15	41.2	14.9	4.2	1	1879	Franklin, Me	Savannah, Ga.
92081		Cat.	Maid of the Mist	5	5	28.3	12.3	3.0	0	1886	Patchogue, N. Y	Patchogue, N. Y.
92844		Sch.	MAIDA	3,474	3,210	375.2	46.2	22.5	9	1898	West Superior, Wis	Duluth, Minn.
17279		Slp.	Mail	13	8	38.8	14.9	4.3	6	1846	Camden, N. J	Bridgeton, N. J.
16239		Sch.	Maine	24	23	46.4	13.7	6.6	1	1845	Essex, Mass	Brooklin, Me.
18415		Sch.	[3] Maine	25	12	42.6	18.5	4.0	6	1865	Leesburg, N. J	Camden, N. J.
91861	K.D.M.P.	Sch.	Maine	190	181	105.4	28.0	8.5	6	1886	Bath, Me	Philadelphia, Pa.
92290		Slp. y.	Majel	6	5	28.8	9.6	5.0	1	1887	South Boston, Mass	Rochester, N. Y.
92644		Cat.	Majel	6	5	25.2	11.5	3.5	1	1895	Monument Beach, Mass	Edgartown, Mass.
92315	K.J.P.G.	Sch.	Majestic	1,108	1,053	208.6	39.3	18.3	3	1891	New London, Conn	New London, Conn.
93182		Sch.	Majestic	26	25	67.3	19.6	5.5	6	1901	Fairmount, Md	Norfolk, Va.
92200	K.H.J.D.	Sch.	Major Pickands	984	873	184.2	37.9	12.1	6	1890	East Deering, Me	Portland, Me.
91808		Sch.	Major Todd	10	9	50.3	13.7	2.9	3	1885	Somerset County, Md	Baltimore, Md.
16631		Sch.	Maj. N. H. Ferry	171	162	117.0	24.9	8.1	4	1867	Ferrysburg, Mich	Milwaukee, Wis.
92995		Sch.	Majorcin	15	8	47.4	15.5	4.2	3	1899	New Orleans, La	New Orleans, La.
93264	K.R.Q.P.	Bkn.	Makawell	899	821	194.0	39.5	17.5	13	1902	Oakland, Cal	San Francisco, Cal.
92694		Sch.	Maksoutoff	64	57	74.5	22.7	7.6	8	1896	Benicia, Cal	Tacoma, Wash.
93011	K. P. S. D.	Sch.	Malcolm Baxter, jr	1,732	1,479	226.3	45.0	20.8	9	1900	Camden, Me	Perth Amboy, N. J.
93107	K. Q. P. R.	Sch.	Malcom B. Seavey	1,247	1,051	203.2	40.0	21.5	8	1901	Bath, Me	Bath, Me.
120581	K.C.M.R.	Sch.	[4] Malden	537	458	144.5	34.8	15.1	7	1884	Camden, N. J	Boston, Mass.
93376		Slp.	Malicia Enos	16	9	40.0	14.6	5.8	2	1903	Gloucester, Mass	Provincetown, Mass.
202250		Sch.	Malroe	12	10	41.3	13.6	4.4	3	1905	Unalakleet, Alaska	St. Michael, Alaska.
92637		*Sch.	MALTA	2,237	2,132	302.0	40.2	19.6	8	1895	Chicago, Ill	Duluth, Minn.
91874		Sch.	Malthy	26	25	47.0	16.4	4.6	5	1886	Norfolk County, Va	Norfolk, Va.
92924	K.N.W.M.	*Sch.	Malvern	844	745	185.4	35.3	16.2	2	1899	Bath, Me	Perth Amboy, N. J.
200656		Sch.	Malvina	17	16	43.0	15.8	4.4	3	1903	Key West, Fla	Key West, Fla.
92404		Sch.	Malvina S. Anderson	43	28	73.2	23.3	4.3	5	1892	Handsboro, Miss	Gulfport, Mass.
202949		Slp.	Mame	9	9	28.6	12.8	4.4	1	1906	Wellfleet, Mass	Provincetown, Mass.
91294		Slp.	Mamie	6	6	29.2	12.4	3.3	1	1879	Port Republic, N. J	Somers Point, N. J.
91572		*Slp.	Mamie	7	7	33.0	12.3	2.6	0	1881	Fairhaven, Cal	Eureka, Cal.
92420		Sch.	Mamie	11	11	36.7	14.7	3.4	3	1892	Bagdad, Fla	Key West, Fla.
92805		Slp.	Mamie	5	5	35.0	11.4	2.8	3	1897	Tyaskin, Md	Crisfield, Md.

[1] Formerly schooner Clyde.
[2] Formerly U. S. L. H. schooner Corinne.
[3] Formerly schooner N. R. Godfrey.
[4] Formerly schooner Frank Vanderherchen.

Digitized by Google

MERCHANT SAILING VESSELS OF THE UNITED STATES—Continued.

Official No.	Signal letters.	Rig.	Name of vessel.	Gross tonnage.	Net tonnage.	Length.	Breadth.	Depth.	Crew.	When built.	Where built.	Home port (where permanent document issues).
						Feet.	Feet.	Feet.				
92154		Slp.	Mamie B	5	5	27.5	12.7	3.1	0	1889	Patchogue, N. Y	Greenport, N. Y.
91862		Slp.	Mamie Ellen	10	9	37.6	14.6	3.4	2	1886	Sharptown, Md	Norfolk, Va.
201586		Sch.	Mamie George	12	12	41.2	12.0	3.0	1	1896	Harbor Springs, Mich	Chicago, Ill.
93337		Slp.	Mamie Lee	7	6	39.0	12.2	3.4	1	1902	Bayford, Va	Cape Charles, Va.
92970		Slp.	Mamie Louise	11	8	37.0	14.9	3.7	2	1899	Hampton, Va	Norfolk, Va.
91208		Sch.	Mamie A. D	12	11	45.9	15.4	3.8	2	1890	Madisonville, La	Gulfport, Miss.
92706		Sch.	Mamie C. Daniels	9	6	43.8	11.4	2.8	1	1896	Morehead City, N. C	Beaufort, N. C.
93252		Slp.	Mamie E. McClain	6	6	26.7	10.5	5.8	1	1902	Bremen, Me	Weldoboro, Me.
91737		Slp.	Mamie E. Robinson	9	9	39.2	14.3	3.5	3	1884	Taylors Island, Md	Baltimore, Md.
91716		Cat.	Mamie and Kittie	6	5	30.5	13.2	3.0	1	1883	Patchogue, N. Y	Patchogue, N. Y.
91168		Sch.	Mamie and Lillie	9	8	44.6	12.6	3.6	5	1879	Wicomico County, Md	Crisfield, Md.
90758		Slp.	Mamoose	8	5	31.8	13.1	4.1	2	1875	Marcushook, Pa	Wilmington, Del.
91177		Cat.	Mamy Rosa	5	5	28.0	12.5	2.9	0	1879	Patchogue, N. Y	Patchogue, N. Y.
92178		Sch.	Managua	11	11	37.6	12.3	2.9	2	1890	Tampa, Fla	Key West, Fla.
202576	K. V. C. Q.	*Sch.	Manatawny	721	623	177.0	35.0	14.2	3	1905	Noank, Conn	Philadelphia, Pa.
91915		Sch.	Manatee	31	31	58.9	14.6	5.5	4	1887	Titusville, Fla	Key West, Fla.
17171		Sch.	Manaway	63	60	68.5	23.3	5.8	3	1867	Camden, N. J	Tappahannock, Va.
9860	J. G. W. L.	Sch.	[1] Manchester and Hudson	176	167	105.6	27.9	8.5	5	1869	Hartford, Conn	Albany, N. Y.
92696		*Sch.	MANDA	3,256	3,121	352.0	44.2	22.3	9	1896	Chicago, Ill	Duluth, Minn.
201689	K. T. P. Q.	Bk.	[2] MANGA REVA	2,214	2,052	284.5	42.5	24.7	23	1891	Glasgow, Scotland	New York, N. Y.
93348		Sch.	Mangrove	8	6	42.0	14.0	3.0	1	1902	Wit, N. C	Beaufort, N. C.
93247		Sch.	Manhassett	112	79	96.6	24.0	10.8	23	1902	Gloucester, Mass	Boston, Mass.
16840		Slp.	Manhattan	36	26	56.0	21.5	5.0	2	1852	Brooklyn, N. Y	New York, N. Y.
93165	K. R. C. J.	*Sch.	Manheim	955	866	195.0	35.0	17.6	4	1901	Noank, Conn	Philadelphia, Pa.
90950		Sch.	Manie	7	7	41.7	12.9	2.8	4	1876	Accomac, Va	Newport News, Va.
91595		Sch.	Manie Hall	11	10	51.4	13.8	3.4	1	1883	Somerset County, Md	Do.
91643	K. C. B. M.	Sch.	Manie Saunders	279	234	125.0	32.0	8.6	5	1883	Marshallville, N. J	Richmond, Va.
92818		Slp.	Manie B. Bradshaw	9	9	47.0	15.8	3.1	3	1897	Hopewell, Md	Crisfield, Md.
92547		Sch.	Manie T. Venable	10	9	53.0	14.1	3.0	5	1893	Fairmount, Md	Do.
91500		Sch.	Manie W. Bradshaw	41	28	67.0	22.4	6.0	4	1882	Somerset County, Md	Baltimore, Md.
92921	K. N. V. S.	Sch.	Manila	731	647	182.1	39.8	14.7	12	1899	North Bend, Oreg	Port Townsend, Wash.
92950		*Sch.	MANILA	5,039	4,667	436.0	50.2	24.5	11	1899	Chicago, Ill	Duluth, Minn.
92835		Sch.	Manistee	12	8	45.3	14.3	3.2	1	1897	Wit, N. C	Beaufort, N. C.
92728		Sch. y.	Manitou	31	29	52.3	16.3	6.7	3	1896	Cleveland, Ohio	Cleveland, Ohio.
202621		Sch.	Manly	10	10	45.6	13.2	2.4	1	1905	Smyrna, N. C	Beaufort, N. C.
92389	K. L. C. M.	Bkn.	Mannie Swan	776	648	166.0	36.1	18.5	9	1892	Camden, Me	New York, N. Y.
93141		Sch.	Manomet	73	43	78.9	20.5	10.0	13	1901	East Boothbay, Me	Plymouth, Mass.
202626		Sch.	[3] Mansfield	103	90	82.0	28.0	7.0	3	1883	Cambridge, New Brunswick	Machias, Me.
92251		Sch.	Manteo	7	6	43.3	10.8	2.8	1	1890	Smyrna, N. C	Beaufort, N. C.
90815	J. R. G. F.	Sch.	Manuel R. Cuza	298	258	119.0	31.5	13.5	5	1875	Port Jefferson, N. Y	Boston, Mass.
201213		Slp.	Manzanita	7	7	28.5	11.8	3.7	1	1904	Tacoma, Wash	Port Townsend, Wash.
92828	K. N. F. V.	*Sch.	Maple Hill	911	843	194.4	34.8	17.6	4	1897	Noank, Conn	Philadelphia, Pa.
92878		Sch.	Marblehead	15	8	48.0	14.6	3.2	1	1898	Smyrna, N. C	Newbern, N. C.
92648		Cat.	Marcella	6	6	27.3	12.5	3.8	1	1895	Atlantic City, N. J	Tuckerton, N. J.
91707		Slp.	March	9	9	33.9	13.8	3.7	2	1884	Princess Bay, N. Y	New York, N. Y.
93083	K. R. D. V.	Slp. y.	Marchioness	31	25	54.0	15.6	6.0	2	1900	Bristol, R. I	Tuckerton, N. J.
92638		*Sch.	MARCIA	2,237	2,132	302.0	40.2	19.6	8	1895	Chicago, Ill	Duluth, Minn.
91566		Sch.	Marcia Bailey	73	69	73.0	22.0	6.4	3	1883	Columbia Falls, Me	Machias, Me.
93190		Slp.	Marcie	7	7	39.6	14.0	2.8	5	1901	Oxford, Md	Bridgeton, N. J.
93270	K. R. S. L.	Sch.	Marconi	693	638	176.3	39.0	15.0	10	1902	North Bend, Oreg	San Francisco, Cal.
92943		Slp.	Marcus	7	7	42.0	14.3	3.4	2	1899	Fairmount, Md	Alexandria, Va.
90754	J. Q. V. L.	Sch.	Marcus Edwards	227	185	118.0	27.6	9.0	4	1875	Dennisville, N. J	Bangor, Me.
90914		Sch.	Marcus L. Godfrey	24	16	52.0	17.8	4.9	5	1876	Dorchester, N. J	Bridgeton, N. J.
201514	K. T. L. R.	Sch.	Marcus L. Urann	1,899	1,576	251.7	44.3	24.1	10	1904	Phippsburg, Me	Boston, Mass.
90146		Sch.	Marcus L. Ward	62	59	70.0	23.3	6.0	3	1870	Newark, N. J	Perth Amboy, N. J.
90583		Sch.	Marengo	648	615	189.0	32.0	13.4	8	1873	Milwaukee, Wis	Erie, Pa.
200124		Sch.	Margaretha L. P	24	15	50.0	19.0	3.9	3	1903	Bonfouca, La	New Orleans, La.
90067	J. G. W. D.	Sch.	Margaret	117	111	82.7	27.4	7.5	4	1869	Cherryfield, Me	Machias, Me.
93004		*Sch.	Margaret	228	205	112.8	30.0	9.5	3	1900	Wilmington, Del	Philadelphia, Pa.
93032		Sch.	Margaret	115	79	94.2	24.9	9.8	16	1900	Essex, Mass	Gloucester, Mass.
93097		*Sch.	Margaret	288	262	123.4	31.0	10.0	3	1900	Wilmington, Del	Philadelphia, Pa.
201018		Slp. y.	Margaret	18	13	45.0	12.4	6.1	2	1904	Bristol, R. I	Bristol, R. I.
202043		Sch. y.	Margaret	58	58	61.0	20.7	7.0	2	1905	Corpus Christi, Tex	Corpus Christi, Tex.
90149		Sch.	Margaret Ann	51	49	66.0	23.5	5.1	2	1870	Yonkers, N. Y	Cold Spring, N. Y.
91033		Slp.	Margaret Ann	8	7	36.6	15.2	3.6	2	1877	Edenton, N. C	Elizabeth City, N. C.
92117		Sch.	Margaret C	58	55	69.0	25.0	5.0	2	1889	San Francisco, Cal	San Francisco, Cal.
202667		Sch.	Margaret D	18	10	56.2	17.4	3.6	5	1905	Biloxi, Miss	Gulfport, Miss.
202597		Sch.	Margaret Dillon	77	48	80.6	21.5	10.6	15	1905	Essex, Mass	Boston, Mass.
91100		Sch.	Margaret Dora	8	8	50.0	11.4	2.8	4	1878	Smiths Island, Md	Crisfield, Md.
17158		Sch.	Margaret Godfrey	26	25	67.3	15.3	3.5	3	1859	Camden, N. J	Camden, N. J.
201067	K. T. F. G.	Sch.	Margaret Haskell	2,114	1,870	252.3	48.0	20.5	12	1904	Camden, Me	Boston, Mass.
17970		Sch.	Margaret Jane	7	7	40.0	12.5	2.7	2	1868	Bon Secour, Ala	Mobile, Ala.
92975		Sch.	Margaret Scopas	8	6	38.7	13.7	2.9	3	1899	Biloxi, Miss	Gulfport, Miss.
201378	K. T. J. G.	Sch.	Margaret Thomas	1,427	1,161	201.1	40.7	19.6	9	1904	Thomaston, Me	Thomaston, Me.
91688	K. C. N. M.	Sch.	Margaret A. May	536	458	143.2	34.3	15.5	7	1884	Wilmington, Del	Philadelphia, Pa.
93162		Sch.	Margaret A. Travers	37	37	71.3	21.3	6.0	4	1901	Salisbury, Md	Crisfield, Md.

[1] Formerly schooner (a Fannie G. Warner. b Gill and Baird.)

[2] Formerly British bark Pyrenees.

[3] Formerly British schooner Lyra.

Digitized by Google

MERCHANT **SAILING** VESSELS OF THE UNITED STATES—Continued.

Official No.	Signal letters.	Rig.	Name of vessel.	Gross tonnage.	Net tonnage.	Length.	Breadth.	Depth.	Crew.	When built.	Where built.	Home port (where permanent document issues).
						Feet.	*Feet.*	*Feet.*				
92556	K. L. T. Q.	Sch.	Margaret B. Roper	414	357	148.1	36.1	10.4	7	1893	Bath, Me	Machias, Me.
93222	K. R. J. C.	Sch.	Margaret H. Vane	246	204	126.4	28.3	8.9	4	1901	Madison, Md	Baltimore, Md.
200863	K. T. C. D.	Sch.	Margaret M. Ford	365	291	132.0	34.5	11.7	4	1904	Vinalhaven, Me	Boston, Mass.
93240		Sch.	Margaret P. Dennis	26	25	65.5	20.7	5.7	20	1902	Pocomoke City, Md	Crisfield, Md.
17035		Sch.	Margaret W. Klotts	35	33	51.0	19.6	5.2	2	1838	Shrewsbury, N. J	Stamford, Conn.
200412		Slp.	Margaret & Elizabeth	8	6	34.0	12.7	3.7	1	1903	Claremont, Va	Norfolk, Va.
90440		Sch.	Margaret and F. Moore	42	30	69.5	22.7	5.7	3	1872	James Island, Md	Annapolis, Md.
93145		Slp.	Margarete	15	15	49.6	15.8	4.6	4	1901	Pocomoke City, Md	Crisfield, Md.
92076	K. G. F. M.	Sch.	Margarett	138	107	92.2	22.7	8.8	17	1889	Essex, Mass	Salem, Mass.
91379		Sch.	Margee E. Laird	18	17	56.3	15.4	4.0	7	1881	Crisfield, Md	Crisfield, Md.
92309		Slp.	Margery	10	9	35.0	11.0	3.7	1	1889	Seattle, Wash	Unalaska, Alaska.
201764		Slp.	Margge	7	7	30.6	10.4	3.7	0	1905	Decatur, Wash	Port Townsend, Wash.
92570		Cat.	Margie	11	11	30.4	14.4	4.2	1	1894	Osterville, Mass	Nantucket, Mass.
93175		Sch.	Margie Estelle	15	15	65.0	16.2	4.4	2	1901	Oriole, Md	Newport News, Va.
93315		Slp.	Margie S	6	6	37.6	12.8	3.2	4	1902	Monie, Md	Crisfield, Md.
90748		Sch.	Margie Smith	61	38	74.5	22.2	7.7	14	1875	Bristol, Me	Gloucester, Mass.
91569	K. B. J. V.	Sch.	Marguerite	108	81	88.0	23.5	8.4	7	1883	Essex, Mass	Boston, Mass.
92001	K. F. G. B.	Sch. y.	Marguerite	76	65	86.7	20.2	10.7	10	1888	Boston, Mass	New York, N. Y.
92139	K. G. Q. L.	Sch.	Marguerite	1,553	1,475	234.6	46.1	20.6	10	1889	Bath, Me	Fall River, Mass.
92296		Slp.	Marguerite	10	9	35.0	14.3	3.5	1	1891	New Haven, Conn	Providence, R. I.
92366		Slp.	Marguerite	7	7	31.8	12.7	4.5	1	1882	Bayridge, N. Y	Bridgeport, Conn.
92636		Slp.	Marguerite	7	7	29.6	10.7	6.2	1	1895	North Haven, Me	Rockport, Me.
92910		Sch.	Marguerite	9	8	37.7	12.8	2.8	2	1898	Mobile, Ala	Mobile, Ala.
92967		Cat.	Marguerite	7	7	28.0	11.4	3.6	1	1897	Atlantic City, N. J	Tuckerton, N. J.
200988		Sch.	Marguerite	16	12	42.4	15.6	6.8	3	1904	Eastport, Me	Eastport, Me.
201509		Sch.	[1] Marguerite	15	15	40.0	13.0	4.6	1	1872	East Boston, Mass	Providence, R. I.
203221		Slp. y.	Marguerite	8	8	38.0	13.0	3.0	1	1906	Patchogue, N. Y	Patchogue, N. Y.
92688		Cat.	Marguerite B	6	6	28.5	12.9	3.3	1	1896	do	Do.
92927		Sch.	Marguerite G	8	7	40.7	13.5	3.5	2	1899	Bon Secour, Ala	Mobile, Ala.
17200	H. N. S. B.	Sch.	Maria	124	118	95.0	28.0	6.6	5	1865	Westerly, R. I	New York, N. Y.
91146		Sch.	Maria	64	61	70.0	25.3	6.0	3	1879	Newark, N. J	Do.
91996		Slp.	Maria	24	23	58.8	16.0	4.8	2	1888	St. Michaels, Md	Annapolis, Md.
92607		Slp.	Maria	6	6	30.0	11.6	4.2	2	1894	Bayridge, N. Y	Somers Point, N. J.
92657		Slp.	Maria	6	6	31.6	10.7	3.3	1	1894	Seattle, Wash	Wrangell, Alaska.
92916		Sch.	Maria	28	20	55.0	20.6	4.0	2	1898	Straits, N. C	Newbern, N. C.
93371		Slp.	Maria	7	7	25.7	9.6	3.3	2	1903	Mayaguez, P. R	San Juan, P. R.
93232		Slp.	[2] Maria Artau	18	18	39.0	12.0	6.0	3	1891	San Juan, P. R	Do.
91494		Sch.	Maria Avery	17	17	56.7	16.5	4.6	6	1882	Pocomoke City, Md	Crisfield, Md.
90497		Slp.	Maria D	6	6	30.0	11.5	3.5	1	1873	Newport, R. I	New Haven, Conn.
91639		Slp.	Maria D	12	11	36.0	15.0	3.8	5	1883	Springs, N. Y	Sag Harbor, N. Y.
17873		Sch.	Maria Elizabeth	61	58	68.0	23.3	6.0	3	1852	Tuckerton, N. J	Crisfield, Md.
90458		Sch.	Maria Laird	10	9	45.8	14.4	3.2	5	1872	Somerset County, Md	Do.
16433		Sch.	Maria Martin	568	540	175.0	32.7	13.4	6	1866	Cleveland, Ohio	Detroit, Mich.
90519	J. N. B. D.	Sch.	Maria S	105	99	81.0	26.0	7.6	4	1873	Dennysville, Me	Eastport, Me.
16151		Sch.	Maria Webster	58	55	71.5	20.6	7.7	2	1861	Essex, Mass	Belfast, Me.
90059		Sch.	Maria L. Davis	61	58	72.3	22.5	5.9	2	1869	Greenport, N. Y	Castine, Me.
92202	K. H. J. Q.	Sch.	Maria O. Teel	1,125	982	197.9	40.2	18.9	8	1890	Newburyport, Mass	Boston, Mass.
17604		Sch.	Marian	86	81	78.9	20.1	6.1	3	1860	Millville, N. J	Greenport, N. Y.
93388		Slp.	Marian	16	16	41.6	15.0	6.0	9	1903	Gloucester, Mass	Gloucester, Mass.
91681		Slp. y.	Marie	6	6	29.0	11.9	3.6	0	1884	Hyannisport, Mass	New Bedford, Mass.
92741		Slp.	Marie	8	5	41.7	13.5	3.2	4	1896	Inverness, Md	Crisfield, Md.
92823		Sch.	Marie	74	66	81.6	24.1	6.4	1	1897	Sharptown, Md	Philadelphia, Pa.
92923		Sch.	Marie	13	13	49.8	15.0	2.6	2	1899	Indianola, Fla	St. Augustine, Fla.
93209		Slp.	Marie	9	9	32.0	12.0	3.3	2	1901	Atlantic City, N. J	Somers Point, N. J.
91837		Slp.	Marie B	9	8	31.4	14.2	4.3	2	1886	Charleston, S. C	Charleston, S. C.
91303		Sch.	Marie Chevallier	48	46	57.5	25.2	4.5	2	1881	San Francisco, Cal	San Francisco, Cal.
92928		Slp.	Marie McDowell	7	7	42.6	13.8	3.0	1	1899	Pocomoke City, Md	Cape Charles, Va.
93003	K. P. N. L.	Sch.	Marie Palmer	1,904	1,495	253.4	43.3	24.2	10	1900	Bath, Me	Boston, Mass.
92821		Slp.	Marie Somers	7	7	40.1	13.7	3.0	3	1897	Crisfield, Md	Crisfield, Md.
135823	K. C. T. Q.	Sch.	[3] Marie F. Cummins	548	489	147.7	34.9	15.0	7	1884	Mauricetown, N. J	Philadelphia, Pa.
17103		Sch.	Marietta	12	11	44.0	13.6	3.8	2	1840	Beaufort, N. C	Newbern, N. C.
90022		Slp.	Marietta	11	11	36.5	15.2	3.8	1	1868	Islip, N. Y	New York, N. Y.
92695		Slp.	Marietta	15	8	43.6	15.5	3.9	1	1896	Pocomoke City, Md	Cape Charles, Va.
93202		Slp. y.	Marietta	24	24	50.0	15.4	7.2	2	1901	Gloucester, Mass	Boston, Mass.
92216		Sch.	Marilla	7	7	34.1	12.9	3.5	3	1890	Red Bluff, Tex	Port Lavaca, Tex.
93084		Slp.	Marilla Armstrong	12	12	35.2	13.4	5.9	1	1900	Friendship, Me	Portland, Me.
92062		Sch.	Marilla M. Jones	26	24	45.0	16.5	4.4	3	1888	Pocomoke City, Md	Richmond, Va.
92353		Cat.	Marina B	6	6	29.8	13.1	3.3	1	1891	Patchogue, N. Y	Patchogue, N. Y.
92165		Slp.	Marina G	6	6	29.0	13.0	3.3	1	1890	do	Do.
91770		Sch.	Marina Marsicano	21	20	55.0	16.0	4.0	1	1885	San Francisco, Cal	San Francisco, Cal.
51255		*Slp.	Marine	455	455	139.5	33.0	10.9	2	1896	Elkton, Md	Perth Amboy, N. J.
93305		Slp.	Mario	6	6	26.0	6.4	5.0	2	1901	Culebra, P. R	San Juan, P. R.
16846		Sch.	Marion	73	69	81.0	23.0	5.6	3	1848	Kingston, N. Y	Norfolk, Va.
91178		Cat.	Marion	6	5	28.2	12.2	3.4	0	1879	Newport, R. I	Newport, R. I.
91288		Slp.	Marion	11	11	42.8	13.0	2.5	2	1880	Newcastle, Me	Boothbay, Me.
92532		Slp.	Marion	11	5	37.5	15.5	4.3	1	1893	Bellport, N. Y	Annapolis, Md.
92948	K. P. D. N.	*Sch.	Marion	954	865	193.6	35.0	17.6	4	1899	Noank, Conn	Philadelphia, Pa.

[1] Formerly U. S. Eng. schooner Surveyor. [2] Formerly Spanish schooner Maria Artau. [3] Formerly schooner Emma C. Knowles.

Digitized by Google

MERCHANT **SAILING** VESSELS OF THE UNITED STATES—Continued.

Official No.	Signal letters.	Rig.	Name of vessel.	Gross tonnage.	Net tonnage.	Length.	Breadth.	Depth.	Crew.	When built.	Where built.	Home port (where permanent document issues).
						Feet.	Feet.	Feet.				
93156		Slp. y.	Marion	8	8	39.6	11.1	2.8	1	1901	Neponset, Mass	Boston, Mass.
93254		Slp.	Marion	33	24	55.0	20.1	4.0	4	1902	Phippsburg, Me	Newport, R. I.
200260		Slp.	Marion	7	7	32.2	11.0	4.8	1	1903	Friendship, Me	Deer Isle, Me.
200645		Sch.	Marion	17	17	37.7	14.8	4.5	1	1904	Brunswick, Ga	Savannah, Ga.
200647	K. S. V. W.	*Sch.	[1] *Marion*	693	684	175.1	28.6	18.8	2	1868	Dundee, Scotland	New York, N. Y.
201363		Slp.	Marion	8	8	32.0	13.7	3.0	2	1904	Bridgeport, Conn	Bridgeport, Conn.
93001	K. P. N. H.	Sch.	Marion Chappell	1,595	1,484	243.3	43.8	22.0	5	1899	Noank, Conn	New London, Conn.
92827	K. N. F. S.	Shp.	[2] *Marion Chilcott*	1,737	1,510	248.6	37.8	23.3	17	1882	Glasgow, Scotland	San Francisco, Cal.
16203	H. M. S. B.	Sch.	Marion Draper	183	174	106.0	27.5	9.1	4	1867	Pittston, Me	Boothbay, Me.
91578		Slp.	Marion Lee	17	16	46.5	15.5	3.8	2	1883	Mathews County, Va	Norfolk, Va.
16583		Sch.	Marion Mayfield	15	15	39.4	14.5	5.5	5	1863	Bought of United States	Key West, Fla.
91824		Sch.	Marion Mayne	16	10	49.0	15.8	4.4	4	1886	Leesburg, N. J	Bridgeton, N. J.
201563		Sch.	Marion Nolen	6	6	45.3	10.5	3.0	2			Philadelphia, Pa.
92148		Sch.	Marion Temple	22	21	54.0	15.5	3.3	2	1889	Clubfoot Creek, N. C	Newbern, N. C.
93245		Sch.	Marion E. Turner	84	45	76.1	23.0	9.4	13	1902	East Boothbay, Me	Southwest Harbor, Me.
92045		Slp.	Marion J. Poulson	9	9	36.0	12.8	3.0	1	1888	Pocomoke City, Md	Norfolk, Va.
91140		Sch.	Marion L. Curtis	28	27	47.2	18.8	4.5	2	1879	City Island, N. Y	Patchogue, N. Y.
93239	K. R. M. G.	Sch.	Marion N. Cobb	459	360	150.7	34.9	11.8	7	1902	Rockland, Me	Rockland, Me.
90986		Sch.	Marion W. Page	762	670	193.0	34.0	13.8	6	1876	Milan, Ohio	Duluth, Minn.
93269		Sch.	Mariposa	95	81	98.0	27.0	6.3	3	1902	San Francisco, Cal	San Francisco, Cal.
92590		Slp. y.	Mariquita	18	17	41.0	13.6	7.4	3	1889	South Boston, Mass	New York, N. Y.
93234		Sch.	Marjie Turner	80	44	69.3	24.0	9.8	14	1902	East Boothbay, Me	Bath, Me.
92277		Slp. y.	Marjorie	9	8	32.0	11.0	6.9	1	1888	South Boston, Mass	New York, N. Y.
92337		Slp. y.	Marjorie	6	6	27.8	9.2	6.0	1	1881	do	Do.
93150		Slp.	Marjorie	6	6	31.7	11.7	3.2	2	1897	Sayville, N. Y	Greenport, N. Y.
93261	K. R. Q. F.	Sch. y.	Marjorie	49	49	73.9	18.3	8.6	6	1902	New York, N. Y	New York, N. Y.
203774		Sch.	Marjorie	6	6	37.0	11.8	2.4	1	1906	Beaufort, N. C	Beaufort, N. C.
202118	K. T. V. R.	Sch.	Marjorie A. Spencer	421	336	141.7	32.4	11.5	6	1905	Millbridge, Me	Bangor, Me.
92118	K. G. M. S.	Sch.	Marjory Brown	1,210	1,061	198.0	40.7	17.8	8	1889	Wilmington, Del	New York, N. Y.
126606	K. G. V. C.	Sch.	[3] Mark Pendleton	534	456	149.4	34.7	12.8	5	1890	Bath, Me	Do.
92050		Sch.	Mark Stevens	10	10	54.0	14.0	3.1	2	1888	St. Peters, Md	Crisfield, Md.
92479		Sch.	Markab	16	16	44.4	12.2	4.2	8	1888	New Rochelle, N. Y	Key West, Fla.
92069		Sch.	Marsala	80	54	76.0	22.1	8.4	16	1889	Essex, Mass	Gloucester, Mass.
93021		*Sch.	MARSALA	5,039	4,667	436.0	50.2	24.2	11	1900	Chicago, Ill	Duluth, Minn.
17223		Sch.	Marshall O. Wells	88	84	73.5	25.5	7.6	3	1867	Greenport, N. Y	New York, N. Y.
91967		Sch.	Martha	9	8	33.9	11.6	3.6	3	1887	Pensacola, Fla	Key West, Fla.
92697		*Sch.	MARTHA	3,256	3,121	352.0	44.2	22.3	9	1896	Chicago, Ill	Duluth, Minn.
92803		Sch.	Martha	91	77	118.0	24.0	5.8	5	1897	Orange, Tex	Port Arthur, Tex.
92933		Slp. y.	Martha	6	6	39.0	10.2	4.5	2	1899	Greenport, N. Y	Greenport, N. Y.
93339		Sch.	Martha	51	51	58.0	20.7	6.2	5	1902	Fogartyville, Fla	Tampa, Fla.
204020		Sch.	Martha	23	14	47.9	15.7	5.2	2	1905	San Francisco, Cal	San Francisco, Cal.
90330		Slp.	Martha A	57	54	66.6	26.2	5.2	2	1871	Northport, N. Y	New York, N. Y.
203810		Slp.	Martha A	8	8	36.0	13.2	3.2	1	1906	Sayville, N. Y	Patchogue, N. Y.
17333		Sch.	Martha Ann	18	10	45.5	16.5	4.3	4			Bridgeton, N. J.
17938		Sch.	Martha Davis	14	13	44.0	15.2	3.1	1	1868	Straits, N. C	Elizabeth City, N. C.
91529		Sch.	Martha Ellen	49	47	68.7	22.6	4.8	3	1882	Sharptown, Md	Crisfield, Md.
202529		Slp.	Martha F	13	10	37.5	15.6	4.3	1	1905	Whitemarsh Island, Ga	Savannah, Ga.
16747		Slp.	Martha Jane	6	6	29.0	11.0	3.0	1	1860	Norfolk, Va	Norfolk, Va.
91946		Slp.	Martha L	7	7	32.0	12.3	3.7	1	1887	Flatlands, N. Y	New York, N. Y.
203595		Sch.	Martha Lillian	22	15	50.0	15.4	4.0	5	1906	St. Andrew, Fla	Pensacola, Fla.
93327		Slp.	Martha M	13	9	36.0	15.5	4.1	2	1902	Harris Neck, Ga	Savannah, Ga.
202104		Sch.	Martha W	18	15	44.6	16.0	4.3	2	1905	Battery Park, Va	Norfolk, Va.
17877		Sch.	Martha A. Avery	32	30	57.5	18.0	6.6	3	1864	Baltimore, Md	Tappahannock, Va.
92133		Sch.	Martha A. Shores	19	18	59.0	16.4	4.1	2	1889	St. Peters Creek, Md	Cape Charles, Va.
17550		Slp.	Martha C. Burnite	52	50	65.0	23.5	5.3	1	1864	Frederica, Del	New York, N. Y.
17048		Sch.	Martha D. Reid	50	47	66.0	22.6	5.8	3	1853	Washington, N. J	Perth Amboy, N. J.
92746		Sch.	Martha D. Thomas	10	7	46.3	12.3	3.5	1	1896	Smyrna, N. C	Beaufort, N. C.
93296	K. R. V. M.	Sch.	Martha E. Wallace	1,108	1,007	201.5	40.0	18.5	8	1902	Port Jefferson, N. Y	New York, N. Y.
92819		Slp.	Martha M. Lewis	6	6	38.8	14.1	2.5	4	1897	Wingate, Md	Crisfield, Md.
93122	K. Q. S. H.	Sch.	Martha P. Small	2,178	1,903	264.6	45.7	21.5	11	1901	Bath, Me	Bath, Me.
91359	J. V. L. K.	Sch.	Martha S. Bement	479	375	146.2	35.0	12.4	7	1881	do	Newark, N. J.
91024		Sch.	Martha W. Jump	19	18	46.5	16.2	4.3	1	1877	St. Michaels, Md	Newport News, Va.
90924	J. R. V. N.	Sch.	Martha W. Tuft	173	164	105.0	29.8	8.6	7	1876	Eureka, Cal	Port Townsend, Wash.
91945		Sch.	Martha A. M. Johnson	25	24	68.2	16.8	4.0	1	1887	Cambridge, Md	Newport News, Va.
91473		Sch.	Martin Anderson	32	20	58.1	19.2	5.1	6	1882	Bridgeton, N. J	Bridgeton, N. J.
91608		Sch.	Martin Sylvester	29	28	61.4	17.9	5.1	2	1883	Baltimore, Md	Annapolis, Md.
91482		Sch.	Martin Wagner	33	32	60.1	20.4	5.5	3	1882	Pocomoke City, Md	Do.
90192		Slp.	Martin L. Baker	15	14	39.2	15.4	4.0	2	1870	Patchogue, N. Y	Perth Amboy, N. J.
17954		Slp.	Martin M. Mott	15	14	39.6	15.1	4.1	1	1868	do	Patchogue, N. Y.
90869		Sch.	Martinez	24	23	51.5	17.3	4.2	1	1876	San Francisco, Cal	San Francisco, Cal.
202641		Sch.	Marvel	14	9	49.0	18.2	3.1	5	1905	Biloxi, Miss	Gulfport, Miss.
92539		Slp.	Marvel Not	6	6	30.0	10.2	3.2	2	1893	Chincoteague, Va	Chincoteague, Va.
13909		Sch.	[4] Marvin D. White	27	26	60.0	14.9	4.0	1	1868	Darien, Conn	Newbern, N. C.
16041		Sch.	Mary	52	50	68.8	22.2	5.4	1	1862	Talbot County, Md	Tappahannock, Va.
17530		Sch.	Mary	28	27	65.0	18.5	4.2	3		Foreign built	Brashear, La.
17907		Slp.	Mary	9	9	33.0	11.0	3.0	1	1865	Galveston, Tex	Galveston, Tex.
90247		Sch.	Mary	8	7	33.6	11.5	4.3	1	1811	Portsmouth, N. H	St. George, Me.

[1] Formerly {a British bark Glenlyon. b Italian bark Angela E. Maria.}
[2] Formerly British ship Kilbrannan.
[3] Formerly schooner Cactus.
[4] Formerly sloop Joseph J. Comstock.

Digitized by Google

MERCHANT **SAILING** VESSELS OF THE UNITED STATES—Continued.

Official No.	Signal letters.	Rig.	Name of vessel.	Gross tonnage.	Net tonnage.	Length.	Breadth.	Depth.	Crew.	When built.	Where built.	Home port (where permanent document issues).
						Feet.	Feet.	Feet.				
90752		Sch.	Mary	9	9	39.6	12.0	3.5	1	1875	Straits, N. C	Newbern, N. C.
90885		Slp.	Mary	7	6	29.2	13.3	3.2	3	1876	Norwalk, Conn	Bridgeport, Conn.
90937		Sch.	Mary	9	9	39.5	13.0	3.3	4	1876	Wolf River, Miss	Gulfport, Miss.
91612		Sch.	Mary	17	12	53.9	16.4	4.8	2	1883	Pocomoke City, Md	Cape Charles, Va.
91778		Slp.	Mary	11	10	34.0	14.3	3.8	2	1885	Paulsboro, N. J	Camden, N. J.
92095		Slp.	Mary	15	14	44.6	14.6	3.9	2	1889	Norfolk County, Va	Norfolk, Va.
92322		Sch.	Mary	52	50	72.5	24.0	3.5	3	1891	San Francisco, Cal	San Francisco, Cal.
92407		Slp.	Mary	5	5	24.6	12.3	3.9	2	1878	Noank, Conn	New London, Conn.
92557		Sch.	Mary	13	12	34.5	13.8	6.0	2	1893	New London, Conn	Cold Spring, N. Y.
92589		Sch.	Mary	6	6	32.0	12.5	3.1	1	1894	Lacasine, La	Brashear, La.
92721		Slp.	Mary	6	5	23.0	10.0	4.0	1	1895	Harwichport, Mass	Provincetown, Mass.
92851		Slp.	Mary	5	5	28.2	11.0	2.4	3	1896	Galveston, Tex	Port Lavaca, Tex.
92895		Sch.	Mary	23	23	51.6	14.2	5.9	4	1898	Tacoma, Wash	Seattle, Wash.
93046		Slp.	Mary	16	12	42.8	16.7	4.2	1	1900	Half Moon, Ga	Savannah, Ga.
93216		Sch.	Mary	62	38	79.3	17.2	3.9	4	1901	St. Michael, Alaska	St. Michael, Alaska.
200411		Slp.	Mary	9	9	34.0	12.0	4.0	2	1903	Port Republic, N. J	Somers Point, N. J.
202315		Slp.	Mary	6	6	30.2	11.5	3.2	1	1896	Islip, N. Y	Patchogue, N. Y.
92041		Slp.	Mary A	6	6	25.6	12.4	4.0	2	1888	Noank, Conn	Greenport, N. Y.
92246		Slp.	Mary A	10	10	30.0	13.8	4.0	2	1886	City Island, N. Y	Bridgeport, Conn.
92412		Slp.	Mary A	6	6	29.2	13.3	3.4	1	1892	Atlantic City, N. J	Somers Point, N. J.
92578		Slp.	Mary A	9	8	33.2	11.6	5.5	3	1894	Bremen, Me	Gloucester, Mass.
93068		Slp.	Mary A	7	5	31.5	12.1	3.3	1	1900	Buzzard Island, Ga	Savannah, Ga.
90961		Lgr.	Mary Ada	6	5	33.5	11.0	3.2	1	1877	Terrebonne Parish, La	Brashear, La.
17044		Slp.	Mary Adelaide	37	35	53.9	19.0	6.0	1	1850	Perth Amboy, N. J	New York, N. Y.
93352		Slp.	Mary Adella	8	5	38.3	13.6	2.8	2	1902	Accomac, Va	Chincoteague, Va.
91591		Sch.	Mary Agnes	7	6	34.3	13.6	3.0	2	1883	Biloxi, Miss	Gulfport, Miss.
93366		Sch.	Mary Agnes	6	6	37.0	10.6	2.4	1	1903	Beaufort, N. C	Beaufort, N. C.
17856		Sch.	Mary Alice	14	13	38.0	15.6	4.0	2	1868	Hempstead, N. Y	Perth Amboy, N. J.
90747		Slp.	Mary Alice	13	7	41.0	15.5	4.0	4	1875	Patchogue, N. Y	Bridgeton, N. J.
90886		Slp.	Mary Amelia	5	5	36.3	12.2	3.2	1	1866	Bellport, N. Y	Bridgeport, Conn.
91679		Slp.	Mary Anderson	8	7	34.0	13.4	3.0	3	1884	Norfolk County, Va	Norfolk, Va.
91492		Slp.	Mary Ann	10	9	35.3	13.5	3.6	1	1882	Rockaway, N. Y	Do.
16491		Slp.	Mary Anna	15	14	41.8	15.5	4.1	2	1865	Northport, N. Y	New York, N. Y.
92188		Sch.	Mary Anna	7	6	41.0	11.6	2.6	3	1890	Crisfield, Md	Crisfield, Md.
91295		Sch.	Mary Antoinette	8	7	46.8	9.0	3.0	1	1880	Queen Anne County, Md	Newport News, Va.
17564	J. B. T. Q.	Sch.	Mary Augusta	198	175	104.0	27.4	11.9	4	1867	Ellsworth, Me	Mount Desert Ferry, Me.
91948		Slp.	Mary B	12	12	36.0	16.1	3.5	1	1887	Chaffins Station, Fla	Pensacola, Fla.
76354	J. W. M. B.	Bkn.	[1] Mary Barry	608	506	151.1	33.5	12.4	7	1882	East Deering, Me	Boston, Mass.
16972		Slp.	Mary Bell	8	8	31.0	13.4	3.4	2	1864	Bellport, N. Y	Bridgeport, Conn.
17597		Slp.	Mary Bell	6	5	29.0	11.0	2.0	2	1865	Brookhaven, N. Y	Norfolk, Va.
92983		Sch.	Mary Bell	18	12	51.5	15.5	4.0	2	1899	Beaufort, N. C	Beaufort, N. C.
90089		Sch.	Mary Brewer	94	89	76.9	21.1	8.1	3	1852	Castine, Me	Rockland, Me.
92904		Sch.	Mary Britton	5	5	41.0	12.0	2.6	3	1890	Crisfield, Md	Crisfield, Md.
91579		Sch.	Mary Buckley	124	117	98.5	28.5	6.4	4	1883	Tottenville, N. Y	New York, N. Y.
92812		Slp.	Mary C	7	6	40.3	13.2	3.4	1	1897	Crisfield, Md	Cape Charles, Va.
92546		Sch.	Mary Cabral	62	59	73.0	20.3	8.8	13	1893	Essex, Mass	Mobile, Ala.
203588		Slp.	Mary Carlisle	16	14	51.0	14.8	4.0	2	1906	Chuckatuck, Va	Norfolk, Va.
90194		Sch.	Mary Chapin	35	34	56.1	19.2	5.1	3	1870	Bristol, Me	Alexandria, Va.
8994	J. P. C. N.	Sch.	[2] Mary Curtis	435	361	136.7	32.5	14.5	6	1874	Kennebunk, Me	Richmond, Va.
91475	J. W. K. L.	Sch.	Mary Dodge	243	230	120.0	32.8	9.0	7	1882	Eureka, Cal	San Francisco, Cal.
90320		Slp.	Mary E	8	8	36.7	15.0	4.2	1	1871	Greenport, N. Y	New Haven, Conn.
92360		Slp.	Mary E	8	8	30.2	13.0	4.0	2	1885	Boston, Mass	Bridgeport, Conn.
93185		Slp.	Mary E	6	5	39.0	13.0	2.5	1	1901	Hopkins, Va	Crisfield, Md.
201694		Sch.	Mary E	10	10	45.2	12.0	2.5	1	1905	Beaufort, N. C	Beaufort, N. C.
93163		Sch.	Mary Eddison	41	41	66.2	20.2	6.2	3	1901	Solomons Island, Md	Crisfield, Md.
93208		Sch.	Mary Edith	72	51	80.0	21.5	8.6	13	1901	Essex, Mass	Boston, Mass.
91619		Sch.	Mary Eldridge	13	12	52.0	13.1	4.0	3	1883	Somerset County, Md	Baltimore, Md.
17479		Sch.	Mary Eliza	22	21	46.0	17.5	4.6	1	1855	East Hartford, Conn	Belfast, Me.
90294		Slp.	Mary Eliza	10	6	34.2	13.4	3.3	3	1871	Tuckerton, N. J	Bridgeton, N. J.
91205		Sch.	Mary Eliza	9	9	49.0	12.0	3.0	4	1879	Somerset County, Md	Crisfield, Md.
16488		Sch.	Mary Elizabeth	63	60	64.3	25.0	6.5	3	1858	Greenwich, Conn	Stamford, Conn.
17454		Sch.	Mary Elizabeth	22	21	49.0	14.0	5.0	6	1852	Salisbury, Mass	Gloucester, Mass.
90082		Slp.	Mary Elizabeth	5	5	29.0	12.0	5.1	0	1851	Staten Island, N. Y	Providence, R. I.
91901		Slp.	Mary Elizabeth	6	6	37.2	13.0	3.0	1	1886	Annapolis, Md	Annapolis, Md.
92113		Slp.	Mary Elizabeth	10	10	41.9	15.6	2.8	3	1889	Cambridge, Md	Baltimore, Md.
93113		Slp.	Mary Elizabeth	15	11	36.9	16.9	4.2	1	1901	Half Moon, Ga	Savannah, Ga.
17953		Slp.	Mary Ella	5	5	32.1	11.6	3.3	1	1869	Charleston, S. C	Charleston, S. C.
91879		Slp.	Mary Ella	13	12	36.6	15.4	4.0	1	1886	do	Savannah, Ga.
16067		Sch.	Mary Ellen	53	50	67.1	21.7	5.5	5	1859	Baltimore, Md	Crisfield, Md.
16097		Slp.	Mary Ellen	7	6	33.3	11.3	3.2	5	1861	do	Baltimore, Md.
91878		Sch.	Mary Ellen	10	9	44.0	12.0	3.1	2	1886	Gloucester County, Va	Norfolk, Va.
92127		Sch.	Mary Ellen	8	8	32.2	11.9	4.2	6	1889	Key West, Fla	Key West, Fla.
93396		Slp.	Mary Ellen	11	8	33.0	13.2	3.2	1	1902	Lake Charles, La	Lake Charles, La.
200435		Sch.	Mary Ellen	17	17	39.6	14.2	4.6	2	1903	Whatcom, Wash	Port Angeles, Wash.
91410		Sch.	Mary Elmira	12	6	42.5	16.3	3.6	3	1882	Bonfouca, La	New Orleans, La.
92833		Slp.	Mary Elvis	9	9	40.8	14.6	3.4	1	1897	Wayside, Md	Alexandria, Va.
90198		Sch.	Mary Emma	48	46	73.6	21.6	3.8	6	1869	Delanco, N. J	Bridgeton, N. J.

[1] Formerly barkentine Jessie MacGregor.

[2] Formerly schooner Ellen Tobin.

Digitized by Google

MERCHANT **SAILING** VESSELS OF THE UNITED STATES—Continued.

Official No.	Signal letters.	Rig.	Name of vessel.	Gross tonnage.	Net tonnage.	Length.	Breadth.	Depth.	Crew.	When built.	Where built.	Home port (where permanent document issues).
						Feet.	*Feet.*	*Feet.*				
90773	.....	Sch.	Mary Emma	26	25	49.2	16.4	6.6	4	1875	New London, Conn	New York, N. Y.
91102	.....	Slp.	Mary Emma	7	7	31.7	10.9	2.9	2	1878	Green Run, Md	Chincoteague, Va.
91155	.....	Slp.	Mary Emma	11	10	34.5	14.0	3.8	1	1878	Greenwich, Conn	New York, N. Y.
91448	.....	Slp.	Mary Emma	9	8	39.3	13.9	3.0	1	1882	Port Monmouth, N. J	Perth Amboy, N. J.
91583	.....	Slp.	Mary Emma	12	12	36.5	14.2	3.9	2	1883	Keyport, N. J	New York, N. Y.
92048	.....	Slp.	Mary Emma	10	5	40.1	13.8	3.6	3	1888	Cambridge, Md	Bridgeton, N. J.
90615	.....	Sch.	Mary Emmor	51	30	76.5	22.6	4.8	3	1873	Port Jefferson, N. Y	Cape Charles, Va.
90086	.....	Sch.	Mary Etta	28	27	51.0	20.0	5.0	2	1869	Wicomico County, Md	Baltimore, Md.
91804	.....	Sch.	Mary Etta	10	7	49.7	12.9	3.4	2	1865	Somerset County, Md	Annapolis, Md.
91137	.....	Slp.	Maryetta	8	7	30.0	13.4	3.2	2	1879	Glenwood, N. Y	New York, N. Y.
92899	.....	Sch.	Maryetta	11	8	42.4	13.8	3.1	2	1898	East Fowl River, Ala	Mobile, Ala.
92559	.....	Sch.	Mary Everett	19	18	46.0	15.6	3.9	1	1893	Brunswick, Ga	Savannah, Ga.
91662	.....	Slp.	Mary F	8	7	29.4	12.7	3.6	1	1883	Glenwood, N. Y	Tappahannock, Va.
91785	.....	Sch.	Mary F	10	9	47.3	14.2	3.2	3	1885	Tilghmans Island, Md	Baltimore, Md.
16233	.....	Sch.	Mary Farrow	99	94	84.5	25.5	8.4	4	1845	Belfast, Me	Bangor, Me.
91193	.....	Sch.	Mary Fleetwood	10	9	44.4	14.3	4.0	1	1879	Newbern, N. C	Newbern, N. C.
90867	.....	Sch.	Mary Frances	10	9	49.5	13.1	3.6	6	1876	Dorchester County, Md	Baltimore, Md.
90980	.....	Sch.	Mary Francis	29	28	53.0	21.0	3.7	1	1877	San Francisco, Cal	San Francisco, Cal.
91615	.....	Sch.	Mary Francis	10	9	49.7	13.7	3.6	2	1883	Somerset County, Md	Norfolk, Va.
92994	.....	Sch.	Mary Francis	41	37	82.0	21.0	3.9	2	1899	Accotink, Va	Alexandria, Va.
90568	.....	Sch.	Mary Gaillard	37	37	67.8	20.7	5.6	5	1873	Bridgeton, N. J	Newbern, N. C.
17261	.....	Slp.	Mary Gray	47	45	56.0	22.5	6.7	1	1848	Norwich, Conn	New York, N. Y.
92800	.....	Slp.	Mary Gunby	7	5	38.7	13.0	3.2	2	1897	Crisfield, Md	Tappahannock, Va.
92237	.....	Sch.	Mary Haward	20	19	47.0	14.5	4.3	2	1890	Norfolk, Va	Chincoteague, Va.
92743	.....	Slp.	Mary Hazel	8	8	40.0	13.7	3.1	2	1896	Wittman, Md	Baltimore, Md.
90020	.....	Sch.	Mary Isabel	65	62	73.0	25.5	5.7	2	1866	Norwalk, Conn	Cold Spring, N. Y.
16750	.....	Slp.	Mary Jane	6	5	28.9	11.6	3.1	1	1860	Long Island, N. Y	Norfolk, Va.
90248	.....	Sch.	Mary Jane	13	12	39.5	12.7	5.1	2	1871	Friendship, Me	Machias, Me.
90731	.....	Slp.	Mary Jane	7	6	31.5	10.2	3.1	2	1868	Nashville, Va	Chincoteague, Va.
90774	.....	Slp.	Mary Jane	9	8	31.8	11.0	2.8	1	1875	Patchogue, N. Y	New York, N. Y.
91887	.....	Cat.	Mary Jane	5	5	25.0	12.0	3.1	1	1885	Atlantic City, N. J	Somers Point, N. J.
203864	.....	Slp.	Mary K	10	6	38.6	14.3	3.3	1	1907	Mount Pleasant, N. C	Newbern, N. C.
730	.....	Sch.	[1] Mary King	61	58	65.2	25.9	5.8	4	1853	Hoboken, N. J	New York, N. Y.
92661	.....	Sch.	Mary L	30	30	62.0	16.7	4.7	1	1895	White Lake, Mich	Grand Haven, Mich.
92942	.....	Sch.	Mary L	12	10	39.9	12.8	3.9	1	1899	Newbern, N. C	Newbern, N. C.
17371	.....	Sch.	Mary Langdon	116	97	78.6	22.1	8.5	4	1845	Thomaston, Me	Rockland, Me.
16490	.....	Slp.	Mary Lavinia	9	8	32.6	14.7	3.9	0	1861	Greenwich, Conn	Stamford, Conn.
203785	.....	Sch.	Mary Lee	18	17	51.4	14.0	3.8	2	1906	Supply, N. C	Wilmington, N. C.
17099	.....	Sch.	Mary Louisa	94	89	84.0	23.3	7.6	3	1854	Elizabeth City, N. C	Bucksport, Me.
93056	.....	Slp.	Mary Louise	6	5	30.5	11.9	3.1	1	1900	Bon Secour, Ala	Mobile, Ala.
90601	.....	Sch.	Mary Ludwig	68	65	81.5	19.7	6.0	2	1874	South Haven, Mich	Grand Haven, Mich.
90626	.....	Sch.	Mary Lyon	334	317	138.0	26.2	12.0	6	1874	Port Huron, Mich	Ogdensburg, N. Y.
93304	.....	Slp.	Mary M	8	8	42.0	12.6	2.0	1	1902	Morehead City, N. C	Beaufort, N. C.
92331	.....	Sch.	Mary Manda	6	5	36.7	11.7	3.0	3	1891	Somerset County, Md	Crisfield, Md.
92832	.....	Sch.	Mary Maybird	5	5	34.0	10.0	2.5	1	1897	Hunting Quarters, N. C	Newbern, N. C.
91491	.....	Sch.	Mary Mills	6	5	43.0	10.0	3.1	4	1882	Dorchester County, Md	Baltimore, Md.
91781	.....	Slp.	Mary Pace	7	6	29.0	14.0	3.0	1	1885	Portsmouth, Va	Norfolk, Va.
92732	.....	Slp.	Mary Parker	8	7	26.0	13.0	4.0	0	1896	Westerly, R. I	New Haven, Conn.
92229	.....	Sch.	Mary Priscilla	11	11	53.6	14.2	3.1	1	1890	Oriole, Md	Newport News, Va.
92260	.....	Sch.	Mary Ruffin	9	6	47.2	13.1	3.1	1	1891	Morehead City, N. C	Beaufort, N. C.
90831	.....	Sch.	Mary S	24	20	49.0	16.6	4.2	2	1875	Straits, N. C	Newbern, N. C.
91258	.....	Slp.	Mary S	19	18	44.4	18.0	3.6	2	1880	Penngrove, N. J	Camden, N. J.
93201	.....	Slp.	Mary S	7	7	40.0	14.1	2.7	5	1901	Wittman, Md	Baltimore, Md.
203639	.....	Sch.	Mary S	12	12	36.1	12.5	6.0	2	1906	Rowley, Mass	Newburyport, Mass.
92847	.....	Sch.	Mary Sachs	35	31	56.5	18.1	5.6	6	1898	Benicia, Cal	San Francisco, Cal.
91370	J.V.M.F.	Sch.	Mary Sanford	479	455	136.5	34.3	15.1	6	1881	Boston, Mass	Wellfleet, Mass.
93298	.....	Slp.	Mary Sparrer	9	7	44.8	11.4	3.4	1	1902	Crab Neck, Va	Newport News, Va.
203609	.....	Slp.	Mary Sue	8	8	42.4	14.6	3.0	3	1906	Deepcreek, Va	Crisfield, Md.
93364	.....	Sch.	Mary T	22	17	55.0	18.3	4.2	5	1902	Mon Louis, Ala	Mobile, Ala.
17335	.....	Slp.	Mary Taylor	10	9	32.0	13.0	4.0	1	1861	Keyport, N. J	Perth Amboy, N. J.
92383	.....	Sch.	Mary Thomas	9	9	47.5	13.4	2.6	1	1891	Morehead City, N. C	Beaufort, N. C.
90836	.....	Slp.	Mary Underhill	6	6	29.9	13.3	3.3	2	1874	Oyster Bay, N. Y	Bridgeport, Conn.
91787	.....	Sch.	Mary V	5	5	41.6	11.8	2.8	1	1885	Tilghmans Island, Md	Annapolis, Md.
92747	.....	Slp.	Mary V	8	8	40.7	14.4	3.5	6	1896	Fairbank, Md	Baltimore, Md.
91356	.....	Sch.	Mary Vickers	68	64	79.7	23.2	6.2	3	1881	Oxford, Md	Do.
91077	.....	Sch.	Mary Virginia	5	5	44.6	10.4	2.8	2	1877	Somerset County, Md	Tappahannock, Va.
91802	.....	Sch.	Mary Virginia	10	9	48.5	12.7	3.3	6	1885	.....do	Do.
90589	.....	Slp.	Mary Washington	7	7	32.5	11.8	3.3	1	1874	York County, Va	Newport News, Va.
91525	.....	Sch.	Mary Washington	27	26	61.9	18.3	5.2	3	1882	Somerset County, Md	Norfolk, Va.
17170	H.N.R.M.	Sch.	Mary Weaver	222	187	110.0	29.8	9.0	5	1867	Philadelphia, Pa	Portland, Me.
91721	.....	Sch.	Mary Wesley	5	5	45.5	11.4	3.0	1	1884	Somerset County, Md	Annapolis, Md.
91368	J.V.M.C.	Bkn.	Mary Winkelman	522	482	155.3	36.9	13.0	9	1881	Seabeck, Wash	San Francisco, Cal.
90689	.....	Sch.	Mary Wood	34	28	70.5	16.5	4.7	2	1872	Brooklyn, N. Y	Elizabeth City, N. C.
91988	.....	Sch.	Mary Woolson	708	673	179.1	34.8	13.2	6	1888	West Bay City, Mich	Port Huron, Mich.
90450	.....	Slp.	Mary A. Bickley	13	8	42.0	15.2	4.5	3	1871	Dorchester, N. J	Bridgeton, N. J.
13846	.....	Sch.	[2] Mary A. Bird	40	38	68.0	22.4	4.6	4	1867	Frederica, Del	New York, N. Y.
91602	.....	Sch.	Mary A. Bozman	14	8	52.0	13.7	3.8	2	1883	Somerset County, Md	Tappahannock, Va.

[1] Formerly schooner { *a* Abraham Cosgrove. *b* John Kelly.

[2] Formerly schooner John M. Clayton.

Digitized by Google

MERCHANT **SAILING** VESSELS OF THE UNITED STATES—Continued.

Official No.	Signal letters.	Rig.	Name of vessel.	Gross tonnage.	Net tonnage.	Length.	Breadth.	Depth.	Crew.	When built.	Where built.	Home port (where permanent document issues).
						Feet.	Feet.	Feet.				
91616	.....	Sch.	Mary A. Bradshaw	14	13	49.3	14.5	3.6	2	1883	Smiths Island, Md	Norfolk, Va.
17955	.....	Sch.	Mary A. Downs	12	11	38.4	12.3	5.0	3	1868	Kittery, Me	Southwest Harbor, Me.
90030	.....	Sch.	Mary A. Fernandez	49	46	68.0	24.8	4.6	2	1869	San Francisco, Cal	San Francisco, Cal.
91458	J.W.D.Q.	Sch.	Mary A. Fisher	116	110	95.5	26.9	6.6	6	1882	Sayreville, N. J	Cape Charles, Va.
92918	.....	Sch.	Mary A. Gleason	65	65	78.4	21.3	8.0	16	1899	Essex, Mass	Gloucester, Mass.
91413	.....	Slp.	Mary A. Gray	7	7	35.0	12.0	3.0	1	1882	Norfolk, Va	Norfolk, Va.
90776	.....	Sch.	Mary A. Gregory	87	83	84.6	23.8	6.6	2	1875	Chicago, Ill	Grand Haven, Mich.
91446	J.W.C.R.	Sch.	Mary A. Hall	381	341	143.0	33.0	11.9	6	1882	Belfast, Me	Deer Isle, Me.
90315	.....	Sch.	Mary A. Heywood	33	31	69.0	17.8	4.7	3	1871	Brooklyn, N. Y	Annapolis, Md.
90088	.....	Sch.	Mary A. Kirwan	39	27	62.3	20.3	5.8	7	1869	Annamessex, Md	Crisfield, Md.
92373	.....	Sch.	Mary A. Manuel	7	7	35.0	14.0	2.9	2	1891	Biloxi, Miss	Gulfport, Miss.
91182	.....	Sch.	Mary A. Osier	7	7	31.7	11.7	4.5	2	1879	Mount Desert, Me	Boothbay, Me.
92625	K.M.D.Q.	Sch.	Mary A. Whalen	134	127	108.0	25.0	11.2	22	1895	Essex, Mass	Boston, Mass.
91582	.....	Slp.	Mary A. White	74	70	74.0	24.0	5.0	4	1883	Boston, Mass	Gloucester, Mass.
90983	.....	Sch.	Mary A. Williams	11	11	34.6	12.0	5.2	2	1877	.....do	Provincetown, Mass.
92223	K.H.N.G.	Sch.	Mary B. Baird	908	811	170.0	36.4	19.1	7	1890	Camden, N. J	Philadelphia, Pa.
91713	K.C.R.M.	Sch.	Mary B. Judge	472	399	144.6	35.3	12.2	7	1884	Milton, Del	Do.
92029	.....	Sch.	Mary B. Mitchell	1,229	1,129	211.7	37.0	18.3	6	1888	West Bay City, Mich	New York, N. Y
90743	.....	Sch.	Mary B. Rogers	92	87	79.3	23.9	6.3	6	1875	Phippsburg, Me	Machias, Me.
91574	K.B.L.R.	Sch.	Mary B. Wellington	426	365	129.7	31.0	15.1	5	1883	New Bedford, Mass	Boston, Mass.
90832	J.R.K.H.	Bkn.	Mary C. Hale	568	511	137.3	34.1	15.8	8	1875	Ellsworth, Me	New York, N. Y.
201629	.....	Sch.	Mary C. Santos	122	89	97.4	24.5	11.6	21	1904	Essex, Mass	Provincetown, Mass.
91653	.....	Slp.	Mary C. Sharp	15	8	40.6	16.0	4.1	5	1884	Bridgeton, N. J	Bridgeton, N. J.
91891	.....	Slp.	Mary E. Adams	10	5	39.6	14.6	3.2	2	1886	Seaford, Del	Do.
17413	.....	Sch.	Mary E. Anderson	40	38	58.6	21.0	5.2	3	1860	San Francisco, Cal	Kodiak, Alaska.
90993	.....	Slp.	Mary E. Tombs	13	12	37.0	14.8	4.2	1	1877	Freeport, N. Y	Patchogue, N. Y.
93361	.....	Sch.	Mary E. Cooney	88	57	85.0	22.6	10.2	13	1903	Gloucester, Mass	Gloucester, Me.
90301	.....	Sch.	Mary E. Coulbourn	15	15	48.6	17.1	4.8	6	1871	Somerset County, Md	Norfolk, Va.
203612	.....	Slp.	Mary E. Cranston	8	7	43.3	14.3	3.0	3	1906	Deepcreek, Va	Cape Charles, Va.
91828	.....	Sch.	Mary E. Crockett	21	15	58.0	15.0	5.3	3	1885	Crisfield, Md	Baltimore, Md.
90186	.....	Sch.	Mary E. Cuff	41	39	62.0	21.3	4.8	1	1870	Glenwood, N. Y	Greenport, N. Y.
90989	.....	Slp.	Mary E. Cummings	10	9	40.6	14.5	3.7	6	1877	Talbot County, Md	Crisfield, Md.
91426	.....	Sch.	Mary E. Foble	22	21	61.5	16.5	4.2	2	1882	Dorchester County, Md	Baltimore, Md.
92915	K.N.S.M.	Sch.	Mary E. Foster	950	839	202.2	40.2	15.9	11	1898	Port Blakeley, Wash	Honolulu, Hawaii.
17579	.....	Sch.	Mary E. Hoxie	30	29	43.9	17.8	7.1	5	1868	Noank, Conn	Tampa, Fla.
92254	K.J.B.W.	Sch.	Mary E. Lynch	185	158	98.7	28.6	8.5	4	1890	Newcastle, Me	Deer Isle, Me.
92503	.....	Sch.	Mary E. McLachlan	1,762	1,692	251.0	41.0	16.2	6	1893	West Bay City, Mich	Port Huron, Mich.
16884	.....	Sch.	Mary E. Mills	44	42	60.0	21.3	5.3	2	1860	Staten Island, N. Y	Patchogue, N. Y.
91351	J.V.K.N.	Sch.	Mary E. Morse	644	593	169.7	36.4	13.5	7	1881	Bath, Me	New York, N. Y.
92319	K.J.P.W.	Sch.	Mary E. Olys	224	212	108.5	29.0	8.4	5	1891	.....do	Bath, Me.
90751	.....	Sch.	Mary E. Packard	101	96	96.0	22.6	5.8	3	1875	South Haven, Mich	Milwaukee, Wis.
92633	K.M.F.H.	Sch.	Mary E. Palmer	1,526	1,377	221.6	42.0	19.7	10	1895	Bath, Me	Portland, Me.
17703	J.D.Q.R.	Sch.	Mary E. Pennell	251	196	110.0	28.1	11.2	5	1868	Harrington, Me	Machias, Me.
92329	.....	Sch.	Mary E. Reeves	9	6	45.5	12.3	3.1	1	1891	Davis, N. C	Beaufort, N. C.
202858	.....	Sch.	Mary E. Sennett	26	11	48.2	16.6	7.2	8	1906	East Boothbay, Me	Portland, Me.
201272	.....	Sch.	Mary E. Silveira	93	63	85.0	22.4	10.2	15	1904	Gloucester, Mass	Boston, Mass.
16172	H.M.R.D.	Sch.	Mary E. Simmons (whal'g)	104	99	85.5	23.8	9.9	15	1864	Essex, Mass	New Bedford, Mass.
91023	.....	Sch.	Mary E. Smith	33	32	62.3	17.8	5.8	6	1877	Newburyport, Mass	Portland, Me.
91600	.....	Sch.	Mary E. Stevenson	18	10	55.0	15.0	4.7	2	1883	Somerset County, Md	Tappahannock, Va.
91833	.....	Slp.	Mary E. Stone	10	10	32.5	13.0	4.0	3	1886	Gloucester, Mass	Newburyport, Mass.
92903	.....	Slp.	Mary E. Tyler	8	8	42.0	14.5	2.8	4	1898	Fishing Creek, Md	Crisfield, Md.
91397	.....	Sch.	Mary E. Webb	11	11	40.6	12.0	5.3	4	1882	Castine, Me	Gloucester, Mass.
91714	.....	Sch.	[1] Mary E. Wrightson	9	9	46.1	14.0	3.4	5	1884	St. Michaels, Md	Baltimore, Md.
93213	K.R.H.Q.	Sch.	Mary F. Barrett	1,833	1,564	241.4	43.3	24.7	9	1901	Bath, Me	Bath, Me.
200226	.....	Sch.	Mary F. Curtis	121	85	101.3	24.0	11.2	16	1903	Essex, Mass	Gloucester, Mass.
90445	.....	Sch.	Mary F. Cushman	86	75	78.6	24.6	6.5	3	1872	Mount Desert, Me	Machias, Me.
135203	.....	Sch.	[2] Mary F. Howlett	27	15	58.0	19.6	5.0	8	1876	Philadelphia, Pa	Philadelphia, Pa.
90351	.....	Sch.	Mary F. Sheppard	32	18	55.6	18.8	5.0	6	1871	Bridgeton, N. J	Bridgeton, N. J.
91623	.....	Sch.	Mary F. Smith	33	32	57.0	17.5	7.4	2	1883	Bristol, Me	Portland, Me.
92595	.....	Sch.	Mary F. Smith	8	8	30.0	12.0	4.3	0	1894	Ellsworth, Me	Vinalhaven, Me.
91229	.....	Sch.	Mary G. Beattie	63	60	70.0	24.0	6.0	4	1880	City Island, N. Y	New Haven, Conn.
91166	.....	Sch.	Mary H. Cuckoo	16	15	46.6	17.1	4.6	6	1879	Dorchester County, Md	Crisfield, Md.
17923	.....	Sch.	Mary H. Lewis	19	18	40.8	15.7	5.7	2	1869	Harpswell, Me	Lubec, Me.
92826	.....	Slp.	Mary I. Wroldsen	7	5	38.4	14.6	3.2	1	1897	Fairmount, Md	Elizabeth City, N. C.
90682	.....	Sch.	Mary J. Bond	35	23	61.6	20.7	6.1	20	1874	Crisfield, Md	Baltimore, Md.
16157	.....	Sch.	Mary J. Elliot	53	50	66.2	19.1	7.0	2	1849	Essex, Mass	Belfast, Me.
92276	.....	Sch.	Mary J. Haynie	15	11	52.0	20.0	3.6	1	1902	Elizabeth City, N. C	Elizabeth City, N. C.
91886	.....	Sch.	Mary J. Lewis	14	9	52.0	14.2	4.0	7	1886	Somerset County, Md	Crisfield, Md.
93303	.....	Slp.	Mary J. Pennington	8	8	38.5	15.2	3.6	5	1902	Crisfield, Md	Tappahannock, Va.
92765	.....	Sch.	Mary J. Robbins	23	13	52.0	17.5	5.5	4	1897	Dorchester, N. J	Bridgeton, N. J.
92554	K.L.S.T.	Sch.	Mary J. Russell	372	354	127.0	34.6	12.0	6	1893	Leesburg, N. J	Do.
91836	.....	Slp.	Mary J. Sampers	7	7	32.3	14.2	3.3	1	1886	Patchogue, N. Y	Patchogue, N. Y.
91931	.....	Sch.	Mary J. Ward	11	11	38.9	12.9	5.1	3	1887	Essex, Mass	Gloucester, Mass.
90663	.....	Sch.	Mary L. Boothby	26	24	51.5	18.3	4.8	2	1874	Marcushook, Pa	Crisfield, Md.
91609	.....	Sch.	Mary L. Cooper	10	5	49.0	13.2	3.5	3	1882	Talbot County, Md	Wilmington, Del.
92134	K.G.P.N.	Sch.	Mary L. Crosby	487	394	143.1	34.2	12.4	6	1889	Millbridge, Me	Belfast, Me.
92130	.....	Sch.	Mary L. Gardner	9	5	50.0	13.2	3.5	5	1889	Somerset County, Md	Crisfield, Md.

[1] Formerly schooner Mary E.

[2] Formerly schooner Ellen Weissinger.

Digitized by Google

MERCHANT **SAILING** VESSELS OF THE UNITED STATES—Continued.

Official No.	Signal letters.	Rig.	Name of vessel.	Gross tonnage.	Net tonnage.	Length.	Breadth.	Depth.	Crew.	When built.	Where built.	Home port (where permanent document issues).
						Feet.	*Feet.*	*Feet.*				
90260		Sch.	Mary L. Harty	49	46	68.5	20.8	7.2	6	1871	Boothbay, Me.	Pensacola, Fla.
17875		Sch.	Mary L. McGee	38	27	61.0	18.4	5.8	8	1864	Baltimore, Md.	Newport News, Va.
201634	K.T.N.Q.	Sch.	Mary L. Newhall	1,310	1,043	209.1	40.2	21.6	10	1904	Bath, Me.	Bath, Me.
91403		Slp.	Mary L. Robbins	15	8	40.5	15.5	4.4	4	1882	Cedarville, N. J.	Bridgeton, N. J.
91394		Sch.	Mary L. Vetra	21	16	64.4	16.2	4.2	2	1881	Cambridge, Md.	Cape Charles, Va.
16635		Sch.	Mary M. Brainard	94	89	72.0	25.5	7.2	2	1846	Clinton, Conn.	Port Jefferson, N. Y.
92057		Slp.	Mary M. Broere	6	6	31.2	13.3	3.5	1	1898	Patchogue, N. Y.	Patchogue, N. Y.
93394		Sch.	Mary M. Lord	21	16	50.6	16.2	7.1	2	1893	Lubec, Me.	Lubec, Me.
91725		Slp.	Mary M. Owens	6	6	31.0	12.0	2.8	1	1884	Norfolk County, Va.	Norfolk, Va.
92126		Sch.	Mary N. Bourke	920	874	219.0	35.0	15.9	9	1889	Baraga, Mich.	Marquette, Mich.
93108	K.T.N.M.	Sch.	Mary P. Mosquita	85	57	84.5	22.7	9.0	17	1901	Essex, Mass.	New York, N. Y.
90750		Slp.	Mary R. Smith	7	7	32.4	13.3	3.2	1	1875	Freeport, N. Y.	Perth Amboy, N. J.
90630	J. P. M. F.	Sch.	Mary S. Bradshaw	379	310	124.0	32.0	9.0	5	1874	Philadelphia, Pa.	Trenton, N. J.
91049		Sch.	Mary S. Ewing	59	45	71.0	23.0	5.0	3	1878	Mauricetown, N. J.	Elizabeth City, N. C.
93223		Sch.	Mary T. Fallon	74	50	75.5	21.6	9.0	13	1901	Essex, Mass.	Boston, Mass.
91942		Slp.	Mary T. Mister	10	9	41.0	14.8	3.3	2	1887	Somerset County, Md.	Norfolk, Va.
92977	K.P.J.G.	Sch.	Mary T. Quinby	1,172	1,047	184.8	40.3	18.8	9	1899	Thomaston, Me.	Thomaston, Me.
91158		Sch.	Mary V. Rowe	8	7	50.0	12.4	3.0	5	1879	Somerset County, Md.	Crisfield, Md.
93000	K.P.N.B.	Sch.	Mary W. Bowen	2,153	1,907	246.1	46.5	21.9	10	1900	Bath, Me.	Fall River, Mass.
90527		Sch.	Mary W. Mears	34	21	57.5	18.9	5.0	5	1873	Bridgeton, N. J.	Bridgeton, N. J.
201423		Slp.	Mary W. Sommers	9	7	41.9	14.0	3.5	1	1904	Mearsville, Va.	Cape Charles, Va.
92581	K.L.W.H.	Sch.	Mary E. H. G. Dow	1,264	1,207	208.5	40.2	19.5	11	1894	Bath, Me.	Bath, Me.
92252	K.H.W.T.	Sch.	Mary Adelaide Randall	1,166	1,108	193.3	40.3	18.0	8	1891	do.	Port Jefferson, N. Y.
90896		Sch.	Mary Ann Kirby	33	31	53.5	21.8	4.8	1	1876	Glenwood, N. Y.	New York, N. Y.
90032	J. G. R. B.	Sch.	Mary Ann McCann	178	169	101.8	27.4	8.7	5	1869	Bangor, Me.	Bangor, Me.
90287		Sch.	Mary Ann Rebecca	18	17	53.0	14.4	4.5	1	1871	Hatteras, N. C.	Norfolk, Va.
90550		Sch.	Mary Ann Shea	50	48	78.7	21.2	3.6	3	1873	Occoquan, Va.	Alexandria, Va.
201652	K.T.P.B.	Sch.	Mary Bradford Peirce	410	334	155.1	34.8	11.0	8	1904	Thomaston, Me.	Thomaston, Me.
92239		Sch.	Mary Eliza Small	25	23	51.2	20.0	4.0	2	1890	Big Flatty Creek, N. C.	Elizabeth City, N. C.
90763		Sch.	Mary Ellen Cook	132	126	118.0	25.0	7.0	4	1875	Grand Haven, Mich.	Milwaukee, Wis.
90629		Sch.	Mary Francis Cruz	46	44	60.0	22.0	4.6	1	1874	San Pablo, Cal.	San Francisco, Cal.
92043		Slp.	Mary Jane Forsha	7	7	36.6	14.0	3.2	2	1888	Collington, N. C.	Elizabeth City, N. C.
91597		Sch.	Mary Liz Thomas	26	17	60.0	17.4	4.8	8	1883	Dorchester County, Md.	Baltimore, Md.
17778		Sch.	Mary and Alice	33	23	57.6	20.8	6.3	2	1867	Somerset County, Md.	Newport News, Va.
90806		Sch.	Mary and Bell	30	28	54.4	16.8	5.5	1	1873	Dighton, Mass.	New Bedford, Mass.
92378		Slp.	Mary and Edna	5	5	26.0	8.9	5.0	2	1888	Bremen, Me.	Deer Isle, Me.
91999		Slp.	Mary and Ella	6	6	29.9	13.4	3.3	1	1888	Patchogue, N. Y.	Cold Spring, N. Y.
92640		Slp.	Mary and Ella Hager	9	5	32.2	12.7	3.1	3	1895	Dorchester, N. J.	Bridgeton, N. J.
91357		Sch.	Mary and Ellen	36	27	64.4	20.8	6.3	7	1881	Baltimore, Md.	Crisfield, Md.
90985		Sch.	Mary and Emma	18	17	45.0	16.4	4.7	2	1877	East Haddam, Conn.	Baltimore Md.
92932		Slp.	Mary and Inez	11	8	46.0	15.6	4.6	1	1899	Pocomoke City, Md.	Cape Charles, Va.
17291		Sch.	Mary and Margaret	21	13	49.3	16.6	4.3	5	1864	Newport, N. J.	Bridgeton, N. J.
16540		Sch.	Mary and Rebecca	18	17	44.7	14.0	4.6	2	1860	Washington, D. C.	Alexandria, Va.
92815		Slp.	Mary and Susan	6	6	40.0	14.3	2.8	2	1897	Holland Island, Md.	Crisfield, Md.
92751		Slp.	Mary and Susie	8	8	42.0	14.8	3.4	2	1896	Cabin Creek, Md.	Baltimore, Md.
91812		Sch.	Mary and Virginia	16	9	54.1	16.2	4.1	3	1885	Pocomoke City, Md.	Newport News, Va.
92249		Sch.	Mary and Pearl Whitfield	19	11	49.9	18.3	4.0	3	1890	Gainesville, Miss.	New Orleans, La.
17763		Slp.	Mary Jane and Elizabeth	31	29	57.0	21.5	3.7	4	1856	Story Landing, N. J.	Philadelphia, Pa.
92111		Sch.	Maryland	22	21	57.6	17.9	4.7	2	1889	Pocomoke City, Md.	Newport News, Va.
93169		Sch.	Maryland	10	9	38.0	9.7	2.5	2	1901	Brick House, Va.	Richmond, Va.
201009		Sch.	Maryland	121	86	103.4	24.6	10.8	18	1904	Essex, Mass.	New York, N. Y.
201788		Sch.	Maryland	24	16	51.9	19.4	4.1	5	1905	Handsboro, Miss.	Gulfport, Miss.
91490		Sch.	Mascot	81	77	80.8	24.7	8.3	14	1882	Essex, Mass.	New York, N. Y.
92520		Slp.	Mascot	8	7	34.8	10.9	5.3	2	1893	Roque Bluff, Me.	Eastport, Me.
92549		Sch.	Mascot	5	5	41.8	11.2	2.7	2	1893	Salisbury, Md.	Baltimore, Md.
93144		*Slp.	Mascot	24	18	53.3	19.4	3.2	2	1901	Phippsburg, Me.	Newport, R. I.
92225		Slp.	Mascott	13	13	37.0	15.9	3.9	1	1890	Port Republic, N. J.	Somers Point, N. J.
90157		Slp.	Masonic Guide	10	9	42.5	15.2	3.6	6	1870	Crisfield, Md.	Crisfield, Md.
92914	K. N. S. H.	Sch.	Massachusetts	501	437	165.3	36.3	11.0	8	1898	Bath, Me.	New York, N. Y.
93214	K. R. H. S.	Sch.	Massachusetts	141	102	106.0	25.2	11.4	21	1901	Essex, Mass.	Plymouth, Mass.
92100	K. G. J. W.	Sch.	Massasoit	1,377	1,212	216.8	43.1	21.0	9	1889	Bath, Me.	New Haven, Conn.
92871		Sch.	Massasoit	32	32	58.4	17.8	7.6	15	1898	Gloucester, Mass.	Plymouth, Mass.
90894		Sch.	Master Mariner	39	37	56.0	21.4	4.6	1	1876	San Francisco, Cal.	San Francisco, Cal.
92132	K. G. P. J.	Bk.	Matanzas	1,028	929	196.3	37.4	17.5	13	1889	Bath, Me.	New York, N. Y.
92954		Sch.	Matanzas	2,600	2,525	324.0	45.5	21.5	6	1899	West Bay City, Mich.	Duluth, Minn.
93116	K. Q. R. F.	*Sch.	Matanzas	1,579	1,442	246.9	43.1	19.1	4	1901	Bath, Me.	Fall River, Mass.
93319		Sch.	Matchless	107	73	93.7	23.6	10.6	17	1902	Essex, Mass.	Plymouth, Mass.
91951		Sch.	Matilda	37	28	60.6	21.1	5.8	10	1887	Marion, Md.	Tappahannock, Va.
202221		*Sch.	Matilda	102	92	79.0	29.0	6.2	3	1905	San Francisco, Cal.	San Francisco, Cal.
91163		Sch.	Matilda L.	50	47	65.8	21.0	5.4	5	1879	Smyrna, Del.	Baltimore, Md.
90283		Sch.	Matinee	36	34	51.6	18.6	5.6	3	1871	San Francisco, Cal.	Kodiak, Alaska.
92841		Sch.	Mattakeesett	77	50	85.0	23.0	10.0	17	1898	Essex, Mass.	Boston, Mass.
85754		Sch.	[1] Mattie	58	50	72.0	23.5	5.8	3	1882	Patchogue, N. Y.	Patchogue, N. Y.
91842		Slp.	Mattie	9	6	40.0	13.9	3.5	3	1885	Solomons Island, Md.	Bridgeton, N. J.
92919		Sch.	Mattie	12	12	40.6	13.0	3.7	4	1899	Miami, Fla.	Key West, Fla.
200614		Slp.	Mattie	10	9	33.6	14.3	4.8	2	1904	Charleston, S. C.	Charleston, S. C.
91658		Slp.	Mattie B	10	6	36.8	14.0	4.0	3	1884	Cedarville, N. J.	Bridgeton, N. J.
93267		Slp.	Mattie B	12	12	48.0	16.3	3.2	1	1902	Patchogue, N. Y.	Patchogue, N. Y.

[1] Formerly schooner Grace Bailey.

Digitized by Google

MERCHANT **SAILING** VESSELS OF THE UNITED STATES—Continued.

Official No.	Signal letters.	Rig.	Name of vessel.	Gross tonnage.	Net tonnage.	Length.	Breadth.	Depth.	Crew.	When built.	Where built.	Home port (where permanent document issues).
						Feet.	Feet.	Feet.				
92980		Slp.	Mattie Croswell	7	7	42.0	13.5	3.6	1	1899	Oriole, Md	Richmond, Va.
93069		Cat.	Mattie H	6	6	28.5	12.7	4.0	1	1899	Port Republic, N. J	Somers Point, N. J.
92985		Sch.	Mattie J	10	7	40.3	14.2	3.3	2	1899	Biloxi, Miss	Gulfport, Miss.
91856		Slp.	Mattie Lee	7	6	34.4	13.1	3.3	2	1886	Pocomoke City, Md	Tappahannock, Va.
91515		Sch.	Mattie May	20	19	62.0	16.0	3.4	2	1882	Isle of Wight County, Va	Norfolk, Va.
92308		Sch.	Mattie May	7	7	36.0	10.8	3.4	1	1891	Hatteras, N. C	Newbern, N. C.
92686		Sch.	Mattie May	14	10	44.5	15.4	3.7	1	1895	Ocracoke, N. C	Do.
91645	K. C. B. T.	Sch.	Mattie Newman	354	282	140.6	34.0	9.8	7	1883	Yorktown, Va	Tuckerton, N. J.
91463		Sch.	Mattie Winship	77	73	76.5	22.0	7.7	13	1882	Gloucester, Mass	Gloucester, Mass.
92820		Slp.	Mattie A. Walston	7	7	39.6	13.8	3.0	4	1897	Crisfield, Md	Crisfield, Md.
91654		Slp.	Mattie B. Sheppard	14	9	40.6	15.8	4.0	4	1884	Bridgeton, N. J	Bridgeton, N. J.
92712		Sch.	Mattie D. Brundage	71	71	81.0	21.0	8.4	13	1895	Essex, Mass	Boston, Mass.
92317		Sch.	Mattie F. Culver	21	14	61.0	17.0	5.0	2	1891	Tyaskin, Md	Newport News, Va.
91695		Sch.	Mattie F. Dean	48	32	68.0	25.0	5.8	3	1884	Madison, Md	Baltimore, Md.
91570	K. B. L. H.	Sch.	Mattie J. Alles	229	190	120.8	30.0	8.9	6	1883	Yarmouth, Me	Portland, Me.
90448		Sch.	Mattie L. Ford	32	20	56.2	19.1	5.0	3	1872	Bridgeton, N. J	Richmond, Va.
92986		Slp.	Mattie L. Tyler	5	5	35.5	12.6	2.6	2	1899	Pocomoke City, Md	Cape Charles, Va.
91906		Sch.	Mattie P. Flavell	33	22	61.4	19.3	5.8	7	1887	Bridgeton, N. J	Philadelphia, Pa.
92829		Sch.	Mattie W. Porter	28	26	62.8	17.0	4.7	3	1897	Port Republic, N. J	Tuckerton, N. J.
16682		Sch.	Maud	32	19	59.7	21.2	4.1	4	1867	Bonfouca, La	New Orleans, La.
17904		Sch.	Maud	13	12	42.0	14.0	4.2	2	1868	Annamessex, Md	Tappahannock, Va.
91539		Sch.	Maud	33	24	61.0	21.4	4.2	2	1883	Marcushook, Pa	Newport News, Va.
91868		Sch.	Maud	7	6	40.7	10.6	2.4	1	1886	Beaufort, N. C	Beaufort, N. C.
92019		Sch.	Maud	6	6	41.3	10.1	2.9	1	1888	Morehead City, N. C	Do.
92339		Slp. y.	Maud	9	9	27.5	13.0	4.0	1	1889	Newport, R. I	New London, Conn.
92848		Sch.	Maud	13	13	44.5	14.6	3.2	1	1898	Beaufort, N. C	Newbern, N. C.
93257		Sch.	Maud	19	19	50.4	15.2	3.8	2	1900	Chester, Fla	Brunswick, Ga.
93318		Slp.	Maud	8	8	41.0	14.4	3.7	5	1902	Monie, Md	Crisfield, Md.
92745		Slp.	Maud Bennett	10	5	43.7	14.9	3.6	5	1896	Crisfield, Md	Cape Charles, Va.
201996		Slp.	Maud E	16	11	55.2	15.6	3.8	2	1905	Atlantic City, N. J	Somers Point, N. J.
93159		Slp.	Maud Etta	7	5	29.4	13.5	3.3	1	1901	Charleston, S. C	Charleston, S. C.
90383		Sch.	Maud Gertrude	15	14	45.2	15.9	5.3	4	1873	Biddeford, Me	New York, N. Y.
93100		Slp.	Maud Grannis	9	5	43.0	14.7	3.0	1	1900	Belhaven, N. C	Beaufort, N. C.
200329		Slp.	Maud Hellen	7	5	37.4	12.7	3.0	2	1903	Crittenden, Va	Norfolk, Va.
92623		Ywl.	Maud Miller	11	10	40.0	10.8	3.1	2	1894	Eden, Fla	St. Augustine, Fla.
92456		Slp.	Maud Moller	6	6	31.0	13.6	3.4	1	1892	Patchogue, N. Y	Patchogue, N. Y.
91644		Slp.	Maud Muller	9	8	37.4	14.6	3.7	1	1883	Wicomico County, Md	Crisfield, Md.
91841		Slp.	Maud R	8	7	35.8	13.3	3.9	1	1885	Solomons Island, Md	Cape Charles, Va.
91537		Sch.	Maud S	45	43	59.1	19.2	5.1	2	1883	Millbridge, Me	Ellsworth, Me.
91541		Sch.	Maud S	79	44	79.6	23.0	8.2	15	1883	Bath, Me	Portland, Me.
91594		Sch.	Maud S	25	17	59.0	17.1	4.9	3	1883	Pocomoke City, Md	Tappahannock, Va.
91734		Slp.	Maud S	9	9	42.5	14.9	3.6	1	1884	Dorchester County, Md	Cape Charles, Va.
91807		Slp.	Maud S	7	7	29.0	13.8	3.2	1	1885	Bayshore, N. Y	Patchogue, N. Y.
92613		Cat.	Maud S	5	5	26.3	11.8	3.3	1	1886	Somers Point, N. J	Wilmington, Del.
92630		Cat.	Maud S	5	5	28.0	11.4	3.4	2	1891	Wellfleet, Mass	Boston, Mass.
90803	J. R. F. C.	Sch.	Maud Seward	143	135	98.2	26.6	7.8	4	1875	Little Choptank, Md	Deer Isle, Me.
92679		Sch.	Maud Spurling	53	51	70.0	19.9	9.0	6	1895	Boothbay, Me	Pensacola, Fla.
106199	K. B. Q. S.	Sch.	[1] Maud B. Krum	687	633	159.1	35.5	16.7	10	1883	Bath, Me	Boston, Mass.
92896		Slp.	Maud B. Morse	8	5	29.8	10.6	5.0	1	1897	Cushing, Me	Portland, Me.
91314		Sch.	Maud B. Murray	17	16	43.2	15.0	5.3	3	1881	Boothbay, Me	Gloucester, Mass.
92887		Slp.	Maud E. Talmage	8	5	40.7	15.9	3.7	1	1898	Gulliford, Va	Cape Charles, Va.
200862		Sch.	Maud F. Silva	88	57	85.0	22.5	10.2	14	1904	Gloucester, Mass	Gloucester, Mass.
91663	K. C. H. W.	Sch.	Maud H. Dudley	392	327	139.3	33.2	10.7	6	1884	Bath, Me	Bath, Me.
91544		Slp.	Maud M. Robbins	14	7	44.0	16.0	4.4	4	1883	Port Norris, N. J	Bridgeton, N. J.
91786		Slp.	Maud V. Mills	10	9	41.0	14.5	3.5	1	1885	Dorchester County, Md	Cape Charles, Va.
92458		Slp.	Maude Andrew	7	6	26.0	12.0	4.3	2	1892	Harwich, Mass	Hyannis, Mass.
93066	K. Q. G. M.	Sch.	Maude Palmer	1,745	1,485	231.6	42.6	23.5	9	1900	Bath, Me	Boston, Mass.
91562	K. B. J. C.	Sch.	Maude Sherwood	638	545	156.7	35.1	17.4	6	1883	Newburyport, Mass	Do.
90587		Slp.	Maudelise	9	8	37.0	12.8	3.3	1	1866	Jersey City, N. J	Perth Amboy, N. J.
91922		*Sch.	Maurice B. Grover	2,147	1,986	281.4	40.6	23.8	7	1887	Cleveland, Ohio	Cleveland, Ohio.
92982		Sch.	Maurice W. Costen	9	9	52.0	14.6	2.8	5	1899	Monie, Md	Crisfield, Md.
91962		Sch.	Mava	8	5	43.0	12.8	3.0	1	1887	Upper Trappe, Md	Cape Charles, Va.
93204		Sch. y.	Mavis	32	31	58.7	15.9	7.8	6	1901	East Boothbay, Me	New York, N. Y.
92684	K. M. L. T.	Sch.	Maweema	453	392	156.0	36.0	11.8	9	1895	Fairhaven, Cal	San Francisco, Cal.
93279		Sch.	Max Decker	11	11	35.9	13.2	3.5	2	1902	Apalachicola, Fla	Tampa, Fla.
93249		Sch.	Maxie	58	50	70.6	22.6	6.1	3	1902	Freeport, Fla	Pensacola, Fla.
93103		Sch.	Maxine Elliott	111	75	95.0	24.0	10.0	16	1901	Essex, Mass	Gloucester, Mass.
93282		Slp.	Maxwell	18	18	46.5	15.2	6.6	1	1902	Gloucester, Mass	Do.
92218		Sch.	May	8	7	44.8	12.8	3.0	2	1890	Jones Creek, Md	Tappahannock, Va.
93009		Slp.	May	5	5	31.6	10.7	2.6	2	1900	Cape Sable, Fla	Key West, Fla.
93383		Sch.	May	21	18	55.0	16.4	4.8	2	1903	Southport, N. C	Wilmington, N. C.
200576		Slp.	May	8	6	32.6	13.4	2.6	1	1903	Bon Secour, Ala	Mobile, Ala.
201769		Slp.	May	12	10	36.0	15.2	4.4	2	1905	Charleston, S. C	Charleston, S. C.
91811		Slp.	May Bateman	16	9	42.7	15.6	4.2	4	1885	Bridgeton, N. J	Bridgeton, N. J.
91877		Sch.	May Bell	6	6	42.0	10.3	2.8	3	1886	Queen Anne County, Md	Baltimore, Md.
92338		Sch.	May Bell	10	10	46.5	12.9	3.9	1	1891	North River, N. C	Beaufort, N. C.

[1] Formerly bark Amy.

Digitized by Google

MERCHANT **SAILING** VESSELS OF THE UNITED STATES—Continued.

Official No.	Signal letters.	Rig.	Name of vessel.	Gross tonnage.	Net tonnage.	Length.	Breadth.	Depth.	Crew.	When built.	Where built.	Home port (where permanent document issues).
						Feet.	Feet.	Feet.				
93313	.....	Sch.	May Belle	22	13	54.0	18.1	3.9	4	1902	Biloxi, Miss	Gulfport, Miss.
91434	.....	Sch.	May Brown	59	56	69.8	22.5	5.7	3	1882	Cherryfield, Me	Washington, D. C.
16536	.....	Sch.	May Flower	21	12	55.5	16.4	4.7	2	.....	Bought of United States	Newport News, Va.
17050	.....	Sch.	May Flower	47	45	63.0	22.6	4.6	3	1864	South Milford, Del	Bridgeport, Conn.
90780	.....	Slp.	May Flower	11	11	36.0	14.6	4.2	1	1865	Islip, N. Y	Perth Amboy, N. J.
91631	.....	Slp.	May Flower	9	5	35.2	14.0	3.5	2	1883	Cedarville, N. J	Wilmington, Del.
91883	.....	Sch.	May Flower	12	12	38.2	15.2	3.4	5	1886	Biloxi, Miss	Key West, Fla.
91890	.....	Sch.	May Flower	42	40	61.0	20.4	4.6	2	1886	Keyport, N. J	Perth Amboy, N. J.
91897	.....	Sch.	May Flower	9	6	50.0	14.0	2.8	3	1886	Calvert County, Md	Crisfield, Md.
91911	.....	Sch.	May Flower	8	8	33.2	11.8	5.3	2	1886	Eastport, Me	Eastport, Me.
92005	.....	Sch.	May Flower	90	86	80.5	26.5	6.2	4	1888	San Francisco, Cal	San Francisco, Cal.
92042	.....	Slp.	May Flower	6	5	34.7	11.6	2.6	2	1888	Greenback, Va	Chincoteague, Va.
92179	.....	Sch.	Mayflower	46	44	73.0	21.8	4.9	3	1890	Alexandria, Va	Annapolis, Md.
92548	.....	Sch.	May Flower	10	10	53.0	15.0	3.0	5	1893	St. Peters, Md	Crisfield, Md.
92825	.....	Slp.	May Flower	6	5	40.0	12.5	4.2	2	1897	Tappahannock, Va	Tappahannock, Va.
93259	.....	Slp.	Mayflower	7	6	26.7	11.7	3.1	2	1902	Key West, Fla	Key West, Fla.
93283	.....	Slp.	May Flower	6	6	27.0	11.0	4.0	2	1901	Fajardo, P. R	San Juan, P. R.
200240	.....	Sch.	May Flower	18	11	49.9	17.3	3.8	4	1903	Biloxi, Miss	Gulfport, Miss.
201193	.....	Sch.	May Flower	15	15	38.0	11.2	4.7	3	1903	Rio Grande, P. R	San Juan, P. R.
90916	.....	Sch.	May Queen	10	10	35.8	11.9	5.0	2	1876	Phippsburg, Me	Machias, Me.
93326	.....	Sch.	May Queen	23	13	58.7	16.6	4.4	2	1902	Newbern, N. C	Newbern, N. C.
50679	.....	*Sch.	May Rose	24	23	57.4	16.4	3.2	2	1871	Harrison, Mich	Detroit, Mich.
92834	.....	Slp.	May S	10	10	39.0	15.6	3.0	1	1895	St. Augustine, Fla	St. Augustine, Fla.
92266	.....	Sch.	May Seline	9	9	52.0	14.0	3.0	2	1890	Madison, Md	Tappahannock, Va.
93102	K. Q. N. G.	Sch.	May V. Neville	1,191	1,042	195.0	40.2	18.4	8	1901	Bath, Me	Bath, Me.
92364	K. J. S. Q.	Sch.	May and Anna Beswick	149	106	95.0	27.0	6.0	4	1891	Milford, Del	Wilmington, Del.
93129	.....	Sch.	[1] Mayaguezana	44	42	59.0	16.0	7.0	4	1878	Mayaguez, P. R	San Juan, P. R.
93230	.....	Sch.	Maylee	7	7	28.8	12.1	3.3	1	1901	Baileys Bluff, Fla	Tampa, Fla.
92964	.....	Slp.	Mayme	9	6	54.0	13.0	2.3	2	1899	Fairport, Va	Norfolk, Va.
202573	.....	Slp.	Mayme Sheppard	7	7	33.0	12.0	4.0	1	1905	Atlantic City, N. J	Somers Point, N. J.
201687	.....	Slp.	Maynard B	8	6	31.4	10.6	5.4	1	1905	Bremen, Me	Waldoboro, Me.
92788	.....	Slp. y.	Mayotta	9	9	33.8	11.9	4.1	1	1893	Port Washington, N. Y	New York, N. Y.
130499	K.H.M.S.	*Sch.	[2] Maywood	925	907	176.0	34.6	19.3	3	1890	Brooklyn, N. Y	Do.
92386	.....	Sch.	Mazie W. Lambdin	8	7	41.8	11.6	3.6	5	1891	Sherwood, Md	Baltimore. Md.
93072	K.Q.H.R.	Sch.	Medford	1,351	1,160	201.7	40.0	18.6	9	1900	Bath, Me	Boston, Mass.
16005	.....	Sch.	Medora	7	7	35.0	12.3	3.4	1	.....	.....	Newbern, N. C.
90091	.....	Sch.	Medora	22	21	50.7	15.9	6.3	1	1849	Hoboken, N. J	Rockland, Me.
90653	.....	Sch.	Medora Francis	24	14	48.0	16.9	4.6	4	1870	Swansgut, Va	Camden, N. J.
201219	.....	Ywl. y.	Megaleep	10	10	35.8	12.8	5.0	1	1901	Wiscasset, Me	Provincetown, Mass.
17221	.....	Slp.	Meltowax	37	35	56.4	19.8	5.0	3	1850	Brookhaven, N. Y	Greenport, N. Y.
91253	.....	Sch.	Melbourne	510	484	168.8	31.6	12.6	6	1880	St. Clair, Mich	Detroit, Mich.
91509	.....	Slp.	Melia and Bee	6	6	35.6	13.7	3.3	4	1882	Dorchester County, Md	Crisfield, Md.
17326	.....	Slp.	Melissa Smith	8	7	30.4	13.0	3.2	1	1865	Shrewsbury, N. J	Perth Amboy, N. J.
91277	J. T. W. M.	Sch.	Melissa Trask	236	198	113.2	29.2	9.7	5	1890	Brewer, Me	Ellsworth, Me.
90328	.....	Slp.	Melissa Washington	10	9	36.5	15.2	3.4	6	1871	Somerset County, Md	Baltimore, Md.
91204	.....	Sch.	Melissa Webster	10	6	47.5	12.3	3.3	2	1873	....do	Tappahannock, Va.
90640	J. P. Q. F.	Sch.	Melissa A. Willey	425	371	148.6	33.6	11.7	7	1874	Thomaston, Me	Thomaston, Me.
93198	.....	Slp.	Melissa W. Lawrence	10	10	48.0	15.5	4.2	6	1901	Oriole, Md	Crisfield, Md.
17884	.....	Sch.	Melissa and Wesley	33	31	55.8	17.6	5.9	3	1864	Somerset County, Md	Tappahannock, Va.
91309	.....	Sch.	Melitta	68	68	88.0	20.5	5.6	3	1881	Manitowoc, Wis	Milwaukee, Wis.
201860	.....	Slp. y.	[3] Melody	7	7	36.2	8.7	5.3	....	1905	Bristol, R. I	New York, N. Y.
80788	J. T. W. G.	Sch.	[4] Melrose	693	637	150.9	35.0	17.4	7	1890	Bath, Me	Boston, Mass.
90828	.....	Sch.	Melrose	24	23	52.0	20.4	3.6	1	1875	San Francisco, Cal	San Francisco, Cal.
93272	K. R. S. M.	Sch.	Melrose	615	542	175.4	37.9	13.9	10	1902	Hoquiam, Wash	Do.
93195	.....	Slp.	Melson	7	7	39.0	13.4	3.2	4	1901	St. Peters, Md	Crisfield, Md.
90802	.....	Sch.	Melville	12	11	38.3	13.2	4.0	1	1875	Hatteras, N. C	Newbern, N. C.
91727	.....	Sch.	Melvin Morris	9	8	39.1	12.1	3.8	1	1884	Smyrna, N. C	Do.
93192	.....	Sch.	Melvin D. Nutter	11	11	55.0	15.0	3.8	2	1901	Oriole, Md	Norfolk, Va.
90657	.....	Sch.	Melvin S. Bacon	614	584	182.0	33.5	13.6	6	1874	Vermilion, Ohio	Port Huron, Mich.
16412	.....	Sch.	Melvina	270	257	133.5	27.9	10.2	6	1863	Sheboygan, Wis	Do.
90447	.....	Sch.	Melvina	6	6	27.5	12.4	2.9	1	1872	Newbern, N. C	Elizabeth City, N. C.
92142	.....	Sch.	Melvina	36	35	62.0	22.3	3.2	2	1889	San Francisco, Cal	San Francisco. Cal.
92273	.....	Slp.	Melvina	6	5	24.6	10.2	4.6	0	1887	Brooksville, Me	Deer Isle, Me.
92771	.....	Cat.	Melvina	5	5	26.0	12.0	2.8	2	1892	Cape May, N. J	Bridgeton, N. J.
91899	.....	Sch.	Mena Branch	5	5	39.9	10.0	2.6	1	1886	Moorehead City, N. C	Beaufort, N. C.
92091	.....	Sch.	Menard Bros	20	12	53.9	18.0	4.2	3	1889	Bayou Lacomb, La	New Orleans, La.
16882	H. N. G. L.	Sch.	Menawa	211	200	104.8	28.4	10.0	5	1864	Greenport, N.Y	Belfast, Me.
200319	.....	Sch.	Mendocino	79	50	87.0	21.3	10.0	6	1903	Gloucester, Mass	Galveston, Tex.
91551	.....	Sch.	Menominee	455	433	166.2	33.1	10.9	5	1883	Milwaukee, Wis	Ogdensburg, N. Y.
91152	.....	Sch.	Mentor	82	78	73.5	23.6	6.7	3	1879	Phippsburg, Me	Castine, Me.
91741	.....	Slp.	Mercedes	16	15	40.0	15.2	4.3	1	1880	Darien, Ga	Savannah, Ga.
155201	K. J. Q. F.	Sch. y.	[5] Mercedes	22	21	46.6	16.2	5.2	2	1891	Tottenville, N. Y	Boston, Mass.
17731	.....	Sch.	Merchant	18	17	47.0	17.7	3.5	7	1867	San Francisco, Cal	San Francisco, Cal.
92905	.....	Slp.	Merl	5	5	35.0	12.6	3.1	1	1898	Hopewell, Md	Annapolis, Md.
.92039	.....	Sch.y.	Merlin	21	20	44.0	14.4	6.0	2	1888	Fort Howard, Wis	Milwaukee, Wis.
92187	K. H. F. N.	Sch. y.	Merlin	96	92	96.1	23.3	10.2	11	1889	Boston, Mass	Boston, Mass.

[1] Formerly Spanish schooner Mayaguezana.
[2] Formerly schooner {a N. and W. 5. / b Beattie.}
[3] Formerly sloop-yacht Maid of Meudon.
[4] Formerly schooner W. H. Oler.
[5] Formerly schooner-yacht Oriole.

Digitized by Google

MERCHANT SAILING VESSELS OF THE UNITED STATES—Continued.

Official No.	Signal letters.	Rig.	Name of vessel.	Gross tonnage.	Net tonnage.	Length.	Breadth.	Depth.	Crew.	When built.	Where built.	Home port (where permanent document issues).
						Feet.	Feet.	Feet.				
93104	K. Q. N. M.	Slp. y.	Mermaid	31	31	56.9	15.4	7.1	4	1901	City Island, N. Y	New York, N. Y.
93258		Slp.	Mermaid	10	10	30.4	12.5	6.0	1	1902	Friendship, Me	Waldoboro, Me.
93277		Slp.	Mermaid	8	8	24.0	11.6	5.0	0	1902	Brooklin, Me	Belfast, Me.
92585	K. M. F. V.	*Sch.	Merriam	855	823	193.1	34.7	16.0	3	1894	Noank, Conn	Philadelphia, Pa.
17660	J. D. C. H.	Sch.	Merrill C. Hart	191	182	97.9	26.7	9.8	5	1866	Bristol, Me	Thomaston, Me.
203197		*Sch.	Merrimac	640	595	182.6	35.0	12.0	3	1906	Pocomoke City, Md	Baltimore, Md.
92427		Slp.	Mertie and Esther	11	10	36.0	12.2	6.6	1	1892	Swans Island, Me	Deer Isle, Me.
92505		Sch.	Mertis H. Perry	61	58	73.6	20.6	8.8	14	1893	Essex, Mass	Marblehead, Mass.
92527		Slp.	Merty	7	6	26.1	11.8	4.8	2	1893	Cape Elizabeth, Me	Portland, Me.
203214	K. V. M. D.	Sch.	Mesina	148	148	94.5	27.0	9.2	5	1906	Tompkins Cove, N. Y	New York, N. Y.
16499		Sch.	Messenger	92	87	79.4	25.5	6.4	3	1853	Drawbridge, Del	Do.
90300		Sch.	Messenger	9	8	45.6	13.1	3.4	2	1878	Somerset County, Md	Newport News, Va.
92489		Slp.	Mess Mate	7	6	34.7	11.7	5.6	1	1893	Cushing, Me	Rockport, Me.
91843		Sch.	Meta	38	36	51.9	20.1	3.8	3	1886	San Francisco, Cal	San Francisco, Cal.
92755		Slp.	Meta	7	6	33.9	12.4	3.7	2	1896	Charleston, S. C	Charleston, S. C.
100255		Sch.	[1] Metacomet	852	819	176.0	34.1	17.6	3	1880	Detroit, Mich	New York, N. Y.
93300		Sch.	Metamora	116	81	97.2	24.0	11.4	15	1902	Gloucester, Mass	Plymouth, Mass.
28063		Slp. y.	[2] Meteor	43	43	70.5	19.8	6.2	1	1868	Marion, Mass	New York, N. Y.
91000		Slp.	Meteor	7	7	29.0	11.3	4.0	1	1897	Bristol, R. I	Newport, R. I.
92304	K. J. N. F.	Sch.	Meteor	600	518	177.3	38.4	13.5	9	1891	Port Blakeley, Wash	San Francisco, Cal.
92410	K. L. F. J.	Sch.	Meteor	125	96	92.6	24.0	10.2	17	1892	Essex, Mass	Gloucester, Mass.
92804		Slp. y.	Meteor	8	8	29.5	12.6	4.1	1	1892	Toms River, N. J	Philadelphia, Pa.
93340		Sch.	Meteor	14	13	44.2	12.5	3.2	1	1902	Smyrna, N. C	Beaufort, N. C.
200325		Lgr.	Meteor	7	5	35.0	11.4	3.2	1	1903	Morgan City, La	Brashear, La.
92726	K. M. S. Q.	Sch.	Metha Nelson	460	399	156.0	36.0	11.9	8	1896	Fairhaven, Cal	San Francisco, Cal.
92701	K. M. Q. R.	Sch.	Methebesec	376	318	136.4	31.0	11.8	6	1896	Rockland, Me	Rockland, Me.
93111	K. Q. R. B.	Sch.	Metinic	261	172	112.1	31.4	9.8	5	1901	do	Do.
93093		Slp.	Metompkin	11	11	45.0	16.6	4.2	1	1900	Guilford, Va	Cape Charles, Va.
93375		*Sch.	Mettacomet	34	22	61.3	17.0	7.8	7	1903	Essex, Mass	Gloucester, Mass.
93146		Slp. y.	Meudon	9	9	33.7	11.4	5.1	1	1901	Shooter Island, N. Y	Newark, N. J.
90221		Sch.	Mew	13	12	41.6	14.4	3.4	3	1870	New Orleans, La	Gulfport, Miss.
91941		Sch.	Miami	38	36	56.0	20.7	4.4	1	1887	Alameda, Cal	San Francisco, Cal.
91269		Sch.	Michael Martin	30	19	56.0	18.5	5.5	10	1880	Baltimore, Md	Wilmington, Del
90971		Sch.	Michael C. Collins	53	50	64.0	25.4	5.4	4	1877	Tottenville, N. Y	New York, N. Y.
91307		*Sch.	Middlesex	618	587	186.0	32.5	12.4	6	1881	St. Clair, Mich	Ogdensburg, N. Y.
92289		Slp.	Mignon	5	5	27.1	11.3	3.3	2	1891	Key West, Fla	Key West, Fla.
92293		Slp. y.	Mignon	12	11	32.0	10.6	6.4	1	1889	Boothbay, Me	New York, N. Y.
92435		Slp. y.	Mignon	11	10	38.0	15.0	4.6	1	1895	Mystic, Conn	Providence, R. I.
75730		Sch.	[3] Mike Corry	390	361	153.6	29.3	10.8	6	1874	Two Rivers, Wis	Detroit, Mich.
93048	K. Q. D. J	Sch. y.	Miladi	31	26	56.7	15.2	8.0	4	1900	South Boston, Mass	New York, N. Y.
92608		Slp.	Milcah A. Parks	7	7	40.0	13.7	3.0	2	1894	Fairmount, Md	Alexandria, Va.
92279		Cat.	Mildred	6	6	26.0	12.6	3.9	1	1891	Osterville, Mass	Norfolk, Va.
92297		Slp. y.	Mildred	9	8	35.6	9.9	7.3	1	1890	Boston, Mass	New York, N. Y.
92355		Sch.	Mildred	8	8	47.0	13.0	3.5	5	1891	Somerset County, Md	Crisfield, Md.
92822	K. N. F. J.	Sch.	Mildred	464	411	157.0	36.0	12.2	7	1897	Fairhaven, Cal	San Francisco, Cal.
93342		Cat.	Mildred	7	7	30.0	12.0	3.8	1	1895	Port Republic, N. J	Somers Point, N. J.
201510		Slp.	Mildred	9	5	32.0	11.8	6.3	2	1904	Wiscasset, Me	Deer Isle, Me.
202433		Cat.	Mildred	8	8	32.0	12.5	3.8	1	1905	Absecon, N. J	Somers Point, N. J.
92707		Slp.	Mildred A	8	8	31.1	14.5	3.0	1	1894	Oak Island, N. Y	Patchogue, N. Y.
93317		Slp.	Mildred B	8	8	42.5	14.4	3.9	4	1902	Oriole, Md	Crisfield, Md.
92962		Slp.	Mildred Bennett	8	8	42.0	14.2	3.3	4	1899	Fairmount, Md	Cape Charles, Va.
92666	K. M. H. T.	Sch.	[4] Mildred E	118	98	82.7	23.7	8.7	4	1884	Meteghan, Nova Scotia	Los Angeles, Cal.
92468		*Slp.	Mildred Goudy	24	22	44.5	16.1	3.9	1	1892	Kennebunk, Me	Portland, Me.
92511		Slp.	Mildred Hall	14	13	42.0	16.0	4.0	1	1893	Bayport, N. Y	Perth Amboy, N. J.
92690		Sch.	Mildred May	54	53	69.4	22.4	6.1	2	1896	Brooksville, Me	Castine, Me.
93333		Sch.	Mildred May	64	59	80.1	22.2	6.0	3	1902	Elizabeth City, N. C	Elizabeth City, N. C.
200011		Sch.	Mildred Robinson	121	86	98.4	24.2	11.4	17	1903	Essex, Mass	Boston, Mass.
93228		Slp.	Mildred S	7	7	34.0	11.8	3.6	1	1901	Atlantic City, N. J	Somers Point, N. J.
92778		Slp. y.	Mildred Verne	7	5	30.0	12.0	4.0	2	1896	Haverhill, Mass	Portland, Me.
200098		Sch.	Mildred V. Nunan	79	43	82.7	22.0	9.2	10	1903	East Boothbay, Me	Kennebunk, Me.
93206	K. R. H. F.	Sch.	Miles M. Merry	1,589	1,317	215.2	43.2	20.1	10	1901	Bath, Me	Portland, Me.
92306	K. J. T. R.	Slp. y.	Milicete	27	26	52.0	16.4	6.9	3	1890	Boston, Mass	New York, N. Y.
92814		Slp.	Millard	5	5	37.0	12.4	2.8	4	1897	Crisfield, Md	Crisfield, Md.
91460		Sch.	Millard F. Hallenbeck	54	51	78.6	20.8	4.0	2	1882	Athens, N. Y	Perth Amboy, N. J.
92055		Cat.	Millie	7	6	33.2	13.6	4.2	1	1888	Hyannis, Mass	Nantucket, Mass.
92285		Slp. y.	Millie	18	17	41.2	14.8	5.0	2	1888	Mystic, Conn	Providence, R. I.
90202		Sch.	Millie Frank	60	47	68.0	23.8	5.9	6	1870	Port Jefferson, N. Y	Newport News, Va.
92990		Sch.	Millie M	9	7	38.8	13.6	6.2	1	1895	Machias, Me	Eastport, Me.
91333	J. V. D. Q.	Sch.	Millie Williams	96	77	87.3	26.8	6.5	5	1881	Pascagoula, Miss	Gulfport, Miss.
92265	K. J. D. P.	Sch.	Millie R. Bohannan	686	579	162.5	36.9	13.2	7	1891	Milford, Del	Philadelphia, Pa.
91923	K. D. S. C.	Sch.	Millville	365	305	134.0	30.2	11.9	5	1887	Camden, N. J	Do.
91289		Sch.	Milton Ross	18	17	52.1	15.6	4.5	3	1881	Baltimore, Md	Newport News, Va.
93191		Slp.	Milton F. Yeakel	7	7	42.0	14.2	3.3	4	1901	St. Peters, Md	Crisfield, Md.
92299		Sch.	Milton S. Lankford	18	18	63.5	17.6	4.8	1	1902	Oriole, Md	Cape Charles, Va.
90096		Sch.	Mimie Davis	27	26	53.0	16.6	6.0	2	1876	Bristol, Me	Portland, Me.
203289		Slp. y.	Mimosa II	18	15	48.5	12.0	6.5	2	1903	South Boston, Mass	New Haven, Conn.
92922		Sch.	Mina Perry	18	12	54.5	15.8	3.9	1	1899	Smyrna, N. C	Beaufort, N. C.

[1] Formerly schooner Iron State.

[2] Formerly {a schooner-yacht Zephyr. b schooner Meteor.

[3] Formerly schooner J. O. Thayer.

[4] Formerly British schooner Magnum.

Digitized by Google

MERCHANT **SAILING** VESSELS OF THE UNITED STATES—Continued.

Official No.	Signal letters.	Rig.	Name of vessel.	Gross tonnage.	Net tonnage.	Length.	Breadth.	Depth.	Crew.	When built.	Where built.	Home port (where permanent document issues).
						Feet.	Feet.	Feet.				
200795		Sch.	Mina Swim	92	60	82.0	23.2	9.8	19	1904	Essex, Mass	Boston, Mass.
93130	K.Q.T.R.	Sch.	Mindoro	679	642	184.0	38.5	14.0	9	1901	Alameda, Cal	San Francisco, Cal.
92196		Sch.	Mineola	15	12	46.0	15.0	3.6	2	1890	Fowl River, Ala	Mobile, Ala.
92269		Slp.	Mineola	7	6	29.5	13.5	3.3	1	1891	Merrick, N. Y	Patchogue, N. Y.
92324		Slp.	Mineola	6	6	26.4	9.7	5.7	1	1886	Deer Isle, Me	Rockland, Me.
93015	K.T.R.H.	Slp. y.	Mineola	74	66	81.6	19.4	14.2	17	1900	Bristol, R. I	New York, N. Y.
93362		Sch.	Mineola	23	10	43.0	15.9	7.0	7	1903	East Boothbay, Me	Portland, Me.
16628		Sch.	Minerva	222	211	125.5	26.7	9.8	5	1863	Black River, Ohio	Milwaukee, Wis.
90325		Slp.	Minerva	8	8	36.5	14.7	3.6	2	1871	Crisfield, Md	Crisfield, Md.
91955		Slp.	Minerva	12	11	32.6	14.3	4.3	2	1876	Camden, N. J	Somers Point, N. J.
92405		Slp.	Minerva	9	8	33.1	12.2	5.5	2	1892	Boothbay, Me	Deer Isle, Me.
92693		Sch.	Minerva	56	47	71.9	20.0	9.9	13	1896	East Boston, Mass	Plymouth, Mass.
93119		Slp.	Minerva	16	9	42.0	15.3	6.3	4	1901	East Boothbay, Me	Portland, Me.
91091		Sch.	Minerva Ann	6	6	43.0	11.3	2.8	1	1878	Crisfield, Md	Newport News, Va.
17075		Sch.	Minette	32	30	60.3	17.1	5.6	6	1866	Duxbury, Mass	Portland, Me.
201200	K.T.G.P.	*Sch.	Mingo	954	865	193.6	35.0	17.6	4	1904	Noank, Conn	Philadelphia, Pa.
201526	K.T.L.W.	*Sch.	MINGO	397	371	170.5	27.0	9.5	3	1904	Newburgh, N. Y	Port Arthur, Tex.
92508		Sch.	Mingoe	712	681	198.5	36.0	12.0	6	1893	Marine City, Mich	Buffalo, N. Y.
90558		Sch.	Minnehaha	10	9	56.2	12.7	2.8	4	1873	Cambridge, Md	Baltimore, Md.
90584		Sch.	Minnehaha	59	56	71.2	18.4	6.6	2	1872	Manitowoc, Wis	Grand Haven, Mich.
92704		Slp. y.	Minnehaha	9	9	30.0	12.5	5.5	1	1888	Clifton, Fla	Rochester, N. Y.
203333		*Sch.	Minnehaha	10	10	39.3	10.5	3.0	2	1906	Oswego, N. Y	Oswego, N. Y.
16510		Sch.	Minneola	68	64	69.3	21.2	7.0	1	1860	Ellsworth, Me	Ellsworth, Me.
90678		Sch.	Minnie	6	6	30.0	10.5	3.9	3	1863	Salem, Mass	Rockland, Me.
91058		Slp.	Minnie	6	6	27.2	12.0	4.2	1	1872	Portland, Me	Provincetown, Mass.
91227		Slp.	Minnie	9	8	36.4	12.7	3.7	1	1880	Charleston, S. C	Charleston, S. C.
91270		Slp.	Minnie	9	8	41.7	15.1	3.1	3	1880	Cambridge, Md	Baltimore, Md.
91542		Sch.	Minnie	12	11	40.0	14.1	3.8	1	1883	Smyrna, N. C	Newbern, N. C.
91642		Sch.	Minnie	16	10	47.6	15.6	3.7	1	1883	Turner Creek, N. C	Elizabeth City, N. C.
91871		Slp.	Minnie	6	6	30.8	12.0	3.0	2	1885	Berlin, Md	Chincoteague, Va.
91978		Slp.	Minnie	7	7	30.5	11.7	3.2	1	1887	Linwood, N. J	Somers Point, N. J.
92213		*Sch.	Minnie	21	20	71.2	13.9	3.4	1	1881	Oshkosh, Wis	Milwaukee, Wis.
92907		Slp.	Minnie	6	6	36.7	11.6	3.1	4	1896	Smiths Island, Md	Crisfield, Md.
92908		Slp.	Minnie	5	5	36.5	12.9	2.1	4	1893	Crisfield, Md	Do.
93153		Slp.	Minnie	7	7	28.8	11.2	5.5	3	1901	Waldoboro, Me	Gloucester, Mass.
90898		Slp.	Minnie A	7	6	28.5	12.5	3.3	2	1876	Greenport, N. Y	Greenport, N. Y.
91190		Slp.	Minnie A	10	9	31.6	14.9	3.4	2	1879	Smithfield, Va	Newport News, Va.
202689		Sch.	Minnie Avent	48	41	68.0	22.4	4.9	3	1905	Pascagoula, Miss	Gulfport, Miss.
90921		Slp.	Minnie Bell	6	6	31.7	12.5	2.9	1	1875	Norwalk, Conn	Bridgeport, Conn.
91956		Slp.	Minnie Blanche	8	7	32.0	12.4	2.6	1	1887	Pocomoke City, Md	Cape Charles, Va.
201450		Slp.	Minnie Blanche	5	5	38.0	13.0	2.8	3	1903	Whitehaven, Md	Crisfield, Md.
92971		Slp.	Minnie C	43	41	68.2	19.4	5.6	3	1899	Greenport, N. Y	Greenport, N. Y.
16498		Sch.	Minnie Chace	34	32	54.1	19.1	5.7	2	1863	Fall River, Mass	Rockland, Me.
90155		Sch.	Minnie Davis	14	13	46.6	14.6	5.2	3	1870	Bristol, Me	Mount Desert Ferry, Me.
90906		Sch.	Minnie Estelle	8	7	48.0	11.5	3.0	6	1876	Somerset County, Md	Crisfield, Md.
92044		Slp.	Minnie Estelle	6	6	31.0	11.5	2.6	2	1888	Pocomoke City, Md	Tappahannock Va.
90852		Sch.	Minnie Gertrude	22	15	51.5	17.6	4.7	2	1875	Talbot County, Md	Newbern, N. C.
16666		Sch.	Minnie Grey	8	7	32.3	13.0	3.8	2	1866	Mobile, Ala	Cedar Keys, Fla.
91167		Sch.	Minnie Kershaw	10	9	49.4	11.4	3.0	4	1879	Washington, D. C	Baltimore, Md.
91016		Slp.	Minnie M	5	5	28.5	11.7	2.7	2	1873	Patchogue, N. Y	Tappahannock, Va.
92461		Sch.	Minnie May	20	13	56.0	17.0	4.6	2	1892	St. Peters, Md	Cape Charles, Va.
92733		Slp.	Minnie May	7	6	40.6	13.3	3.3	2	1896	Oriole, Md	Crisfield, Md.
17574		Sch.	Minnie Mueller	199	189	120.0	26.4	9.7	4	1868	Fort Howard, Wis	Milwaukee, Wis.
92501		Sch.	Minnie Otis	29	23	59.7	22.7	3.7	4	1893	Logtown, Miss	Gulfport, Miss.
90403		Slp.	Minnie Owen	6	5	31.0	12.0	3.0	2	1872	Norfolk, Va	Chincoteague, Va.
91636		Sch.	Minnie S	34	24	66.6	18.4	5.3	2	1883	Solomon Island, Md	Baltimore, Md.
16651		Sch.	Minnie Slauson	317	271	150.0	29.0	10.0	6	1867	Greenbay, Wis	Bangor, Me.
90147		Sch.	Minnie Still	55	52	62.5	20.5	6.0	3	1870	Patchogue, N. Y	Richmond, Va.
91937		Slp.	Minnie V	6	6	30.5	13.8	3.4	1	1887	....do	Greenport, N. Y.
203546		Slp.	Minnie V	10	8	45.3	15.7	3.0	4	1906	Wenona, Md	Crisfield, Md.
90303		Slp.	Minnie Van Name	16	15	45.3	17.2	4.2	1	1871	Glenwood, N. Y	New York, N. Y.
202567		Sch.	Minnie W	45	24	70.3	19.4	8.2	6	1905	Navy Cove, Fla	Pensacola, Fla.
17552		Sch.	Minnie Warfield	55	52	73.5	22.6	4.9	5	1866	South Milford, Del	Crisfield, Md.
93086	K.Q.J.M.	Sch.	Minnie A. Caine	880	779	195.5	41.0	15.2	10	1900	Seattle, Wash	San Francisco, Cal.
91387		Sch.	[1] Minnie B. Chambers	8	5	40.5	9.7	3.2	3	1881	Tappahannock, Va	Tappahannock, Va.
92131		Sch.	Minnie E. McDorman	9	5	51.4	13.2	3.5	3	1889	Somerset County, Md	Bridgeton, N. J.
91666		Sch.	Minnie E. Orton	431	410	172.0	31.0	11.6	6	1884	Marine City, Mich	Port Huron, Mich.
92799		Slp.	Minnie L. Moger	16	14	41.0	14.4	4.0	3	1897	Crittenden, Va	Newport News, Va.
92791		Slp.	Minnie M. North	7	7	40.5	14.3	3.0	5	1897	Hills Point, Md	Bridgeton, N. J.
93073		Slp.	Minnie M. Thompson	8	8	42.8	14.0	3.5	5	1900	Kent Island, Md	Crisfield. Md.
85752		Sch.	[2] Minnie May Kirwan	56	53	75.7	23.7	6.7	11	1882	Whitehaven, Md	Baltimore, Md.
92614		Slp.	Minnie and Edward	5	5	36.0	11.9	2.7	3	1894	Crisfield, Md	Crisfield, Md.
91550		Sch.	Minnie and Emma	77	57	93.0	24.0	5.9	4	1883	Pocomoke City, Md	Richmond, Va.
91508		Sch.	Minnie and Helen	27	25	64.7	17.2	4.6	3	1882	Talbot County, Md	Baltimore, Md.
93323		Sch.	Minnie and Maud	26	23	51.6	18.0	4.6	3	1902	Elizabeth City, N. C	Elizabeth City, N. C.
16149		Sch.	Minstrel	50	48	58.2	17.7	7.0	3	1849	Essex, Mass	Boston, Mass.
130446		Slp. y.	[3] Minta	12	11	34.5	14.0	4.4	1	1889	Nyack, N. Y	Newport News, Va.
92105		Slp. y.	Minx	28	28	57.0	18.0	6.0	2	1889	Trenton, Mich	Detroit, Mich.

[1] Formerly schooner Mollie B. Chambers. [2] Formerly schooner G. W. Robertson. [3] Formerly sloop-yacht Nellie.

Digitized by Google

MERCHANT **SAILING** VESSELS OF THE UNITED STATES—Continued.

Official No.	Signal letters.	Rig.	Name of vessel.	Gross tonnage.	Net tonnage.	Length.	Breadth.	Depth.	Crew.	When built.	Where built.	Home port (where permanent document issues).
						Feet.	*Feet.*	*Feet.*				
201857		Slp. y.	Minx	7	7	36.2	8.7	5.3	1	1905	Bristol, R. I.	New York, N. Y.
204244		Sch.	Miona	25	16	69.0	19.7	4.7	6	1907	Bay St. Louis, Miss	Gulfport, Miss.
92802		Slp. y.	Mira	7	6	36.0	10.6	3.0	2	1895	Quincy Point, Mass	Tuckerton, N. J.
200066		Sch.	Mira	10	9	37.0	12.0	3.9	1	1903	Owens Ferry, Ga	St. Marys, Ga.
93080		Sch.	Mirage	12	11	50.0	13.8	3.2	6	1900	Charlotte Harbor, Fla	Tampa, Fla.
93266		Slp.	Miraamy	11	10	42.9	14.3	5.4	2	1902	Port Republic, N. J	Tuckerton, N. J.
92530	K. L. R. S.	Sch.	Miranda	108	76	93.3	24.8	9.5	17	1893	Essex, Mass	Gloucester Mass.
93398		Sch.	Miriam	54	40	81.0	22.7	6.0	3	1903	Madison, Md	Baltimore, Md.
91154		Slp.	*Mischief*	43	41	61.5	19.9	5.9	3	1879	Wilmington, Del	Marblehead, Mass.
92201		Cat.	Mischief	7	7	27.3	12.3	3.9	1	1882	Osterville, Mass	Nantucket, Mass.
202665		Sch.	Mischief	8	7	38.0	13.2	2.6	1	1902	Biloxi, Miss	Mobile, Ala.
204048	K. W. B. S.	Ywl. y.	Mischief	19	17	50.0	12.7	7.2	2	1907	Boston, Mass	New York, N. Y.
91439		*Sch.	Mishicott	73	69	79.2	21.5	6.1	3	1882	Manitowoc, Wis	Milwaukee, Wis.
92719		Cat.	Mishinewa	7	6	26.0	12.8	4.0	0	1883	Fall River, Mass	New Bedford, Mass.
202591		Sch.	Mississippi	25	17	50.6	19.2	4.0	5	1905	Delisle, Miss	Gulfport, Miss.
92124		Slp.	Missouri	8	8	37.0	13.2	2.8	1	1889	Messongo Wharf, Va	Norfolk, Va.
93092		Sch.	Missouri	11	8	40.6	13.7	3.0	1	1900	Atlantic, N. C	Wilmington, N. C.
93188		Sch.	Missouri	18	12	56.0	16.5	3.3	2	1901	Smyrna, N. C	Beaufort, N. C.
92558		Sch.	Missouri Stiglets	17	16	53.4	17.9	3.6	2	1893	Stonewall, Miss	Gulfport, Miss.
90761		Sch.	Mist	72	48	75.6	21.8	8.1	5	1875	Essex, Mass	Tampa, Fla.
90783		Sch.	Mist	15	15	35.0	13.0	5.6	1	1875	Boston, Mass	Washington, D. C.
91217		Slp.	Mist	6	6	31.3	11.1	3.3	1	1880	Canarsie, N. Y	Patchogue, N. Y.
92651		Sch. y.	Mistral	33	31	61.0	14.4	7.8	3	1895	Chicago, Ill	Chicago, Ill.
91655		Sch. y.	Mizpah	12	11	33.3	14.4	3.9	0	1884	New Bedford, Mass	New Bedford, Mass.
92286		Slp.	Mizpah	9	9	29.4	11.2	5.5	1	1891	Friendship, Me	Machias, Me.
92763		Slp.	Mizpah	9	9	39.7	14.6	4.0	1	1897	Salisbury, Md	Cape Charles, Va.
93096		Slp.	Mizpah	17	13	34.2	15.6	5.8	2	1900	Charleston, S. C	Charleston, S. C.
92166		Sch.	Miztec	777	738	194.0	34.6	14.0	7	1890	Marine City, Mich	Cleveland, Ohio.
17785		Lgr.	Mlada Slovinca	9	5	36.8	12.2	3.4	2	1866	Madisonville, La	New Orleans, La.
91374		Sch.	Mobjack	8	8	43.0	11.8	3.0	4	1874	Somerset County, Md	Crisfield, Md.
202378		Sch.	Mocking Bird	36	27	70.0	22.4	5.3	3	1905	Salisbury, Md	Do.
16964		Slp.	Modesty	6	6	30.0	13.0	3.2	1	1868	Whitestone, N. Y	New York, N. Y.
90488		Sch.	Modoc	47	45	65.0	23.8	4.5	2	1873	San Francisco, Cal	San Francisco, Cal.
91519	J. W. T. H.	Sch.	Modoc	189	180	99.8	29.4	8.5	6	1882	Columbia Falls, Me	Machias, Me.
92408		Slp.	Modoc	6	6	34.0	11.5	2.6	1	1872	Bellport, N. Y	Patchogue, N. Y.
91139		Slp.	Moe Mitchell	7	6	30.8	13.2	3.1	1	1879	Patchogue, N. Y	Do.
92513		Slp.	Mogul	9	9	30.5	11.7	5.5	2	1893	Bremen, Me	Provincetown, Mass.
90820	J. R. H. N.	Bk.	Mohican	852	784	160.2	35.2	19.8	13	1875	Chelsea, Mass	San Francisco, Cal.
117077	K. R. D. T.	Slp. y.	[1] Mohican	16	16	46.6	11.5	6.2	2	1901	Boston, Mass	Boston, Mass.
93042		Sch.	[2] Moi Wahine	95	75	79.0	24.0	9.0	6	1886	San Francisco, Cal	Honolulu, Hawaii.
201603	K. T. N. G.	*Sch.	Molino	954	865	193.6	35.0	17.6	4	1904	Noank, Conn	Philadelphia, Pa
90220		Slp.	Mollie	9	9	37.5	15.5	3.9	5	1870	Washington, D. C	Crisfield, Md.
92817		Slp.	Mollie A	6	6	40.0	13.6	3.0	3	1897	Hollands Island, Md	Do.
92724		Slp.	Mollie Brittain	11	11	36.6	12.4	3.8	1	1896	Crittenden, Va	Norfolk, Va.
92972		Slp.	Mollie E	6	6	41.5	14.0	2.8	3	1899	Hollands Island, Md	Crisfield, Md.
92790		*Slp.	Mollie Hogan	23	23	56.3	15.0	4.5	1	1897	Alexandria Bay, N. Y	Cape Vincent, N. Y.
91803	K. D. F. T.	Sch.	Mollie Rhodes	238	189	115.3	30.7	9.0	11	1885	Jonesboro, Me	Vinalhaven, Me.
91360		Slp.	Mollie E. Leonard	10	9	42.8	15.6	3.1	6	1881	Dorchester County, Md	Baltimore, Md.
91961		Sch.	Mollie S. Bell	10	10	52.0	13.4	3.3	2	1887	Crisfield, Md	Elizabeth City, N. C.
201395	K. T. J. N.	Sch.	Mollie S. Look	572	457	159.0	36.2	12.8	6	1904	Machias, Me	Machias, Me.
200794		Sch.	Mollie V. Leonard	59	46	82.5	22.8	6.1	3	1904	Cambridge, Md	Baltimore, Md.
200309		Slp.	Molly	6	5	39.0	12.0	3.0	1	1903	Saxis, Va	Cape Charles, Va.
202079		Cat.	Molly	8	8	31.8	13.4	5.0	1	1905	Osterville, Mass	Nantucket, Mass.
92563		Slp. y.	Mona	5	5	26.7	9.2	3.8	2	1892	Cleveland, Ohio	Cleveland, Ohio.
93005		Sch.	Monarch	126	92	103.0	24.8	10.8	18	1900	Essex, Mass	Gloucester, Mass.
127549	K. Q. W. R.	Sch. y.	[3] Monataka	26	23	50.2	15.4	6.7	3	1901	East Boston, Mass	Boston, Mass.
17477		Sch.	Moneda	21	20	43.4	13.7	6.0	4	1858	Georgetown, Me	Portland, Me.
90384		Sch.	Moneta	21	20	56.2	20.5	4.1	2	1872	Madisonville, La	Gulfport, Miss.
90658		Sch.	Monguagon	301	286	136.5	26.2	11.2	6	1874	Trenton, Mich	Detroit, Mich.
91810		Sch.	Monitor	42	31	63.0	22.9	4.4	4	1885	Biloxi, Miss	New Orleans, La.
91859	K. D. M. F.	*Sch.	Monitor	110	78	88.0	23.7	9.5	5	1886	Essex, Mass	Provincetown, Mass.
92930	K. P. B. L.	*Sch.	Monitor	955	866	193.6	35.0	17.6	4	1899	Noank, Conn	Philadelphia, Pa.
93161	K. R. B. T.	Sch.	Monitor	137	100	109.0	25.4	10.8	21	1901	Essex Mass	Gloucester, Mass.
201567		Slp.	Monitor No. 2	19	14	65.0	18.0	4.5	2	1904	Cape Charles, Va	Cape Charles, Va.
201276		Sch.	Mono	142	126	89.0	31.0	7.2	3	1904	San Francisco, Cal	San Francisco, Cal.
16518		Sch.	Monomoy	25	24	44.2	17.1	5.8	3	1829	Somerset, Mass	Deer Isle, Me.
90252		Slp.	Monsoon	8	8	36.8	14.0	3.0	2	1871	Jamesport, N. Y	Perth Amboy, N. J.
93052	K. Q. D. T.	Ywl. y.	Monsoon	18	18	40.7	14.7	4.6	1	1900	Brunswick, Ga	Norfolk, Va.
16340		Sch.	Montana	345	328	138.0	27.0	11.0	5	1864	Clayton, N. Y	Port Huron, Mich.
16874		Sch.	Montauk	31	29	47.6	18.8	4.5	1	1865	Southhaven, N. Y	Barnstable, Mass.
91428	J. W. B. C.	Sch. y.	Montauk	92	87	92.6	25.4	9.0	14	1882	Brooklyn, N. Y	New York, N. Y.
92323		Slp.	Montauk	8	7	24.4	12.0	4.5	1	1891	Groton, Conn	Providence, R. I.
92106	K. J. R. H.	Ywl. y.	*Montecito*	33	31	59.0	15.2	8.8	5	1889	City Island, N. Y	Perth Amboy, N. J.
201638	K. T. N. S.	Sch.	[4] *Monterey*	1,854	1,694	260.0	39.5	24.0	18	1878	Southampton, England	San Francisco, Cal.
91703		Sch.	Montezuma	73	69	73.3	26.2	5.9	2	1884	San Francisco, Cal	Do.
93397		Sch.	Montezuma	2,722	2,710	342.0	46.0	21.6	7	1903	West Bay City, Mich	Duluth, Minn.
16341		Sch.	Montpelier	290	275	138.3	26.1	11.5	5	1866	Clayton, N. Y	Port Huron, Mich.
92987		Slp.	Montrose	7	7	40.0	13.5	3.0	1	1899	Oriole Md	Cape Charles, Va.

[1] Formerly sloop-yacht Suzetta.
[2] Formerly Hawaiian schooner Moi Wahine.
[3] Formerly schooner-yacht Colleen Bawn.
[4] Formerly British ship Cypromene.

Digitized by Google

MERCHANT **SAILING** VESSELS OF THE UNITED STATES—Continued.

Official No.	Signal letters.	Rig.	Name of vessel.	Gross tonnage.	Net tonnage.	Length.	Breadth.	Depth.	Crew.	When built.	Where built.	Home port (where permanent document issues).
						Feet.	*Feet.*	*Feet.*				
93349		Sch.	Mooanam	117	82	99.0	24.0	11.4	18	1903	Gloucester, Mass	Duxbury, Mass.
16886	H. N. G. Q.	Sch.	Moonlight	198	160	107.9	30.3	9.3	5	1855	Belleville, N. J	Calais, Me.
91038		Sch.	Moonlight	10	9	54.0	13.8	3.7	6	1877	Somerset County, Md	Crisfield, Md.
200643		Sch.	Mooween	122	83	102.8	24.4	10.2	18	1904	Gloucester, Mass	Duxbury, Mass.
91986		Sch.	Moravia	1,067	1,014	213.3	39.8	16.8	6	1888	West Bay City, Mich	Niagara Falls, N. Y.
93196		Lgr.	Morgan City	7	5	36.0	11.5	3.2	1	1901	Berwick, La	Brashear, La.
92988		Slp.	Morning Herald	7	7	39.5	14.0	3.2	4	1899	Fairmount, Md	Crisfield, Md.
16469		Sch.	Morning Light	59	56	78.0	20.0	5.0	3	1855	Dorchester County, Md	Tappahannock, Va.
90897		Sch.	Morning Light	35	33	67.8	22.4	4.6	3	1876	Camden, N. J	Baltimore, Md.
91206		Sch.	Morning Light	14	14	40.6	14.3	4.9	2	1879	Bear Island, Me	Lubec, Me.
16791	H. N. D. S.	Bk.	Morning Star (whaling)	238	226	104.6	25.6	15.1	31	1853	Dartmouth, Mass	New Bedford, Mass.
203331		Sch.	Morning Star	121	85	99.0	24.0	11.6	22	1906	Essex, Mass	Boston, Mass.
90442		Sch.	Morning Star	5	5	40.1	9.9	2.6	3	1872	Talbot County, Md	Baltimore, Md.
92477		Sch.	Morning Star	34	32	65.3	18.4	4.3	2	1892	Grays Creek, Md	Newport News, Va.
92245	K. H. S. Q.	Sch.	Morris and Cliff	132	125	84.2	23.5	7.2	5	1890	Rockland, Me	Rockland, Me.
92003		Sch.	Moselle	9	9	35.0	12.6	4.6	4	1886	Millbridge, Me	Boston, Mass.
91261		Sch.	Moses B. Linscott	41	39	61.2	18.3	6.5	7	1880	Bath, Me	Portland, Me.
17145		Sch.	Moses H. Grinnell	40	38	72.1	19.1	7.1	3	1860	New York, N. Y	Mobile, Ala.
16961		Slp.	Moses J. Van Name	10	10	34.0	14.5	3.7	1	1852	Mariners Harbor, N. Y	Perth Amboy, N. J.
91607		Slp.	Mosetta H	5	5	28.7	13.8	3.1	1	1883	Staten Island, N. Y	Bridgeport, Conn.
91042	J. S. R. F.	Bg.	Motley	590	530	142.3	31.5	17.4	9	1877	Machias, Me	New York, N. Y.
93368		Sch.	Motor	38	18	61.8	18.4	7.8	7	1903	Gloucester, Mass	Gloucester, Mass.
16144		Sch.	Motto	26	24	46.6	18.4	5.0	1	1853	Bellport, N. Y	Mount Desert Ferry, Me.
91968	K. F. B. M.	Sch.	Mount Hope	1,105	989	204.0	42.4	19.7	9	1887	Camden, Me	Boston, Mass.
93114		Sch.	Mount Vernon	49	46	64.5	21.4	5.6	5	1901	Elliotts Key, Fla	Key West, Fla.
17767		Sch.	Mountain View	43	41	61.0	24.2	4.5	1	1867	San Francisco, Cal	San Francisco, Cal.
91399		Slp.	Moya	7	6	28.7	9.7	6.2	0	1882	South Boston, Mass	Providence, R. I.
92110	K. G. L. Q.	Sch.	Multnomah	124	117	82.5	28.6	6.2	5	1889	Ledyard, Conn	Gloucester, Mass.
92681	K. M. L. Q.	Sch.	Muriel	536	483	162.0	36.8	11.8	8	1895	Alameda, Cal	San Francisco, Cal.
93152	K. Q. W. C.	Sch. y.	MURIEL	72	72	83.6	20.4	11.5	15	1901	Shooter Island, N. Y	New York, N. Y.
201188		Sch.	Muriel	120	83	104.9	24.3	11.3	22	1904	Essex, Mass	Boston, Mass.
203322		Slp. y.	Muriel	13	13	43.4	14.2	4.0	1	1906	Bayshore, N. Y	Patchogue, N. Y.
93076		Slp.	Murphy	7	7	40.7	13.6	2.8	5	1900	Hudson, Md	Baltimore, Md.
92939		Slp.	Murphy Girls	7	7	27.8	10.6	4.9	1	1899	Bremen, Me	Kennebunk, Me.
90798		Sch.	Murray Vandiver	112	107	87.5	26.0	7.0	3	1875	Havre de Grace, Md	Tappahannock, Va.
92419		*Sch.	Musconetcong	843	804	192.0	35.3	15.3	3	1890	Noank, Conn	New York, N. Y.
17269		Slp.	Music	11	10	35.0	14.0	4.0	2	1861	New York, N. Y	Norfolk, Va.
17771		Slp.	Music	5	5	29.4	11.0	3.0	3	1868	Amityville, N. Y	Chincoteague, Va.
90310		Slp.	Music	6	6	29.7	11.7	3.0	2	1871	Norfolk, Va	Norfolk, Va.
93143		Slp.	Mustang	5	5	28.8	11.0	2.6	3	1885	Mustang Island, Tex	Port Lavaca, Tex.
16221		Sch.	My Fancy	14	13	38.0	13.0	6.0	2	1858	Deer Isle, Me	Brooklin, Me.
17821		Sch.	Myra Sears	38	36	48.2	17.7	7.0	2	1849	Essex, Mass	Damariscotta, Me.
92056	K. G. C. D.	Sch.	Myra W. Spear	156	148	99.2	27.6	7.5	5	1888	Bath, Me	Philadelphia, Pa.
91758		Sch.	Myron Butman	424	403	164.3	31.2	10.2	6	1885	Gibraltar, Mich	Toledo, Ohio.
17587	H. C. S. B.	Sch.	Myronus	283	244	118.5	27.5	11.6	5	1865	Ellsworth, Me	Ellsworth, Me.
92542		Slp.	Myrtle	5	5	28.5	9.6	5.3	1	1893	Friendship, Me	Machias, Me.
92674		*Sch.	Myrtle	13	12	44.6	15.6	2.0	1	1895	Matagorda, Tex	Port Lavaca, Tex.
92866		Sch.	Myrtle	19	13	44.4	13.8	6.5	2	1898	Poulsbo, Wash	Port Townsend, Wash.
93310		Slp.	Myrtle	9	9	30.0	11.7	5.7	2	1902	Friendship, Me	Deer Isle, Me.
200034		Sch.	Myrtle	26	13	50.2	16.5	4.0	1	1903	Washington, N. C	Newbern, N. C.
200369		Sch.	Myrtle	6	5	29.4	10.3	3.3	7	1903	Key West, Fla	Key West, Fla.
92416		Sch.	Myrtle Camp	48	46	67.7	18.1	5.6	2	1892	Manitowoc, Wis	Baltimore, Md.
202933		Slp.	Myrtle E	16	8	43.0	13.0	6.4	1	1906	Bremen, Me	Rockport, Me.
92303		Slp.	Myrtle F	5	5	24.5	10.9	3.9	0	1890	Fairhaven, Mass	New Bedford, Mass.
201304		Sch.	Myrtle Lowis	20	13	50.3	17.8	3.7	5	1904	Biloxi, Miss	Gulfport, Miss.
201500	K. T. L. P.	Sch.	Myrtle Tunnell	1,498	1,294	219.7	41.7	19.2	9	1904	Millbridge, Me	Savannah, Ga.
200396		Slp.	Myrtle Virginia	6	5	40.0	13.0	2.8	1	1903	Chesconnessex, Va	Cape Charles, Va.
90872		Sch.	Mystery	28	17	55.8	18.7	4.5	2	1876	Straits, N. C	Beaufort, N. C.
91057		Slp.	Mystery	6	5	30.0	12.5	2.8	1	1876	Islip, N. Y	Patchogue, N. Y.
91454	J. W. F. M.	Slp. y.	Mystery	37	35	59.5	18.3	6.7	3	1882	do	Ellsworth, Me.
91791		Slp.	Mystery	6	5	30.6	13.0	2.4	1	1885	Tres Palacios, Tex	Port Lavaca, Tex.
92104		Sch.	Mystery	6	5	43.8	10.4	2.8	3	1888	Punta Gorda, Fla	Key West, Fla.
92342		Sch.	Mystery	15	14	36.6	12.8	4.1	8	1891	Rhodes Key, Fla	Do.
92566		Sch.	Mystery	5	5	37.4	9.7	2.4	1	1894	Shallotte, N. C	Wilmington, N. C.
93179		Sch.	Mystery	37	37	61.6	19.9	5.0	2	1901	Frankfort, Mich	Cleveland, Ohio.
201418		Sch.	Mystery	114	78	98.5	23.8	11.2	18	1904	Gloucester, Mass	Plymouth, Mass.
92473		Sch.	Mystic	16	11	56.0	16.1	4.2	5	1892	Oriole, Md	Crisfield, Md.
92776		Slp.	Mystic Belle	8	8	34.5	11.0	6.0	2	1897	Brooklin, Me	Gloucester, Mass.
92940		Slp.	Mystic Belle	10	10	30.6	11.7	5.9	1	1899	Bremen, Me	St. George, Me.
17779		Slp.	Mystic Tie	7	6	31.0	12.0	3.0	1	1866	Patchogue, N. Y	Bridgeport, Conn.
			N.									
130585		Sch.	N. A. Rowe	16	15	41.9	14.9	6.2	7	1892	Boothbay, Me	Gloucester, Mass.
18695		Sch.	N. B. Anderson	43	41	65.8	20.8	6.3	8	1871	Mathews County, Va	Baltimore, Md.
18417		Sch.	N. C. Price	38	36	60.0	22.0	4.6	6	1861	Camden, N. J	Do.
18796	J. P. M. H.	Sch.	N. H. Burrows	252	239	125.9	32.9	9.5	5	1874	Greenbank, N. J	New York, N. Y.
130940		Sch.	N. J. Mercedes	7	5	33.3	14.0	3.0	1	1901	Avon, N. C	Elizabeth City, N. C.
130550		Slp.	N. N. Gray	12	11	35.0	11.6	7.1	3	1891	Brooklin, Me.	Eastport, Me.

Digitized by Google

MERCHANT **SAILING** VESSELS OF THE UNITED STATES—Continued.

Official No.	Signal letters.	Rig.	Name of vessel.	Gross tonnage.	Net tonnage.	Length.	Breadth.	Depth.	Crew.	When built.	Where built.	Home port (where permanent document issues).
						Feet.	Feet.	Feet.				
130140		Sch.	N. R. White	18	17	44.6	16.0	4.5	2	1878	Cold Spring, N. Y	Norfolk, Va.
130556		Sch.	N. S. Gallup	29	28	50.5	19.1	5.3	2	1891	New London, Conn	New York, N. Y.
130137		Slp	N. S. Smith	7	6	33.9	12.0	3.3	3	1878	Greenback, Va	Chincoteague, Va.
130728		*Slp.	N. T. Hanson	30	22	58.4	17.7	4.0	1	1896	Woolwich, Me	Burlington, N. J.
200276		Slp.	Naaman	7	5	28.9	11.0	6.0	1	1903	Bremen, Me	Waldoboro, Me.
18355		Slp.	Nahma	15	14	39.8	15.8	3.6	2	1865	Greenport, N. Y	Greenport, N. Y.
130631		Slp. y.	Naiad	9	9	29.7	13.0	4.3	2	1893	do	Do.
130699		Slp.	Naiad	10	10	30.4	12.5	4.0	1	1886	Brooklyn, N. Y	New York, N. Y.
130912		Slp.	Najme	91	84	88.0	30.0	5.0	3	1901	Islip, N. Y	Patchogue, N. Y.
202479		Slp.	Namico	5	5	29.5	9.8	4.2	1	1904	Fairhaven, Mass	New Bedford, Mass.
18587		Sch.	Nancy	86	81	93.8	17.0	7.3	1	1868	Essex, N. Y	Burlington, Vt.
130683		Slp.	Nancy	15	14	38.5	14.4	5.0	2	1894	Provincetown, Mass	Provincetown, Mass.
130897		Slp.	Nancy	8	8	34.2	10.1	3.1	2	1895	Seattle, Wash	Seattle, Wash.
130914		Slp.	Nancy C	11	8	34.8	15.2	3.0	1	1901	Harris Neck, Ga	Savannah, Ga.
130605		Sch.	Nancy Hanks	10	6	52.5	14.2	3.2	2	1892	Oriole, Md	Tappahannock, Va.
130882		Slp.	Nancy Hanks	16	10	37.9	13.7	6.9	1	1900	Topsham, Me	Bath, Me.
130714		*Slp.	Nancy L	12	9	40.2	14.4	2.7	1	1896	Woolwich, Me	Do.
18665		Slp.	Nancy Planter	12	12	42.0	15.0	6.4	3	1870	Charleston, S. C	Charleston, S. C.
130295		Slp.	Nancy L. Cosier	14	8	40.6	15.2	4.3	4	1884	Bridgeton, N. J	Bridgeton, N. J.
130239		Sch.	Nannie Gertrude	31	29	55.1	19.3	5.4	6	1882	Solomons Island, Md	Do.
130382		Sch.	Nannie May	10	10	55.0	14.3	2.8	2	1887	Somerset County, Md	Crisfield, Md.
130515	K.H.T.J.	Sch.	Nannie C. Bohlin	130	96	110.2	23.5	11.2	18	1890	Gloucester, Mass	Providence, R. I.
130094		Sch.	Nannie E. Waterman	79	75	79.2	22.0	7.6	4	1877	Boothbay, Me	Wellfleet, Mass.
130567		Sch.	Nannie P. White	10	9	50.5	13.6	3.4	1	1891	Somerset County, Md	Newport News, Va.
130570		Ctr. y.	Nanon	26	24	50.3	16.5	6.6	3	1889	South Boston, Mass	Philadelphia, Pa.
130240	J. W. L. S.	Sch.	Nantasket	655	567	155.6	34.9	13.0	7	1882	Waldoboro, Me	Boston, Mass.
141655		*Sch.	[1] Nanticoke	730	642	202.6	33.0	13.2	3	1900	Elkton, Md	Perth Amboy, N. J.
130818		Ywl. y.	Narcissus	12	11	48.6	13.6	5.8	2	1899	Greenport, N. Y	Castine, Me.
130857		Slp. y.	Narcissus	23	23	50.5	15.4	6.4	2	1900	New York, N. Y	New York, N. Y.
130627		Slp. y.	Narona	5	5	30.2	10.0	4.5	2	1893	Brooklyn, N. Y	Greenport, N. Y.
14490		Slp.	[2] Narounya	15	14	40.7	14.0	5.7	3	1882	Greenport, N. Y	Philadelphia, Pa.
130141		Sch.	Narrow Gauge	23	22	47.0	19.0	3.7	1	1878	San Francisco, Cal	San Francisco, Cal.
16810	H. N. F. C.	Sch.	[3] Nat Ayer	148	131	96.4	27.2	7.5	4	1865	City Island, N. Y	Bangor, Me.
130329	K. C. V. T.	Sch.	Nat Meader	278	224	119.8	29.8	10.3	5	1885	Wiscasset, Me	Bath, Me.
130587		Sch.	Natalie	29	28	54.0	20.0	3.3	1	1892	San Francisco, Cal	San Francisco, Cal.
130708		Slp.	Natalie	5	5	28.8	9.8	4.0	3	1885	Kennebunk, Me	Boston, Mass.
130377		Slp.	Natalie Lucus	6	6	29.0	12.8	3.2	2	1887	Patchogue, N. Y	Greenport, N. Y.
130997		Sch.	Natalie J. Nelson	117	78	97.6	24.0	11.8	18	1903	Essex, Mass	Gloucester, Mass.
130984		Slp.	Nathan F. Cobb	7	6	39.0	13.0	2.8	1	1902	Oyster, Va	Cape Charles, Va.
18775		Sch.	Nathan F. Dixon	28	26	53.1	17.9	5.0	3	1873	Bristol, Me	Norfolk, Va.
130802	K.N.T.D.	Sch.	Nathaniel T. Palmer	2,440	2,244	295.1	44.4	22.2	10	1898	Bath, Me	Portland, Me.
18177		Sch.	Native	8	8	35.0	12.6	3.0	1	1879	Mobile, Ala	Mobile, Ala.
18649		Sch.	Native	8	6	38.0	12.0	3.0	3	1870	Haynes Bay, Tex	Port Lavaca, Tex.
130606		Sch.	Native	6	6	40.0	11.4	2.5	1	1892	Smyrna, N. C	Beaufort, N. C.
18186		Sch.	Native American	92	78	76.5	20.9	8.3	3	1845	Salisbury, Mass	Calais, Me.
131016		Cat.	Naulahka	5	5	28.0	10.8	3.4	0	1899	Marion, Mass	New Bedford, Mass.
18508		Sch.	Nautilus	9	9	30.7	9.9	5.1	0	1859	Boston, Mass	Boston, Mass.
130080		Slp.	Nautilus	9	9	38.2	14.0	3.6	5	1876	Absecon, N. J	Crisfield, Md.
130168		Sch.	Nautilus	7	7	41.6	11.4	3.1	1	1879	Somerset County, Md	Tappahannock, Va.
130332		Sch.	Nautilus	49	47	64.0	19.5	6.4	2	1885	Boston, Mass	Richmond, Va.
130542		Sch. y.	Nautilus	22	21	52.0	13.5	9.3	4	1891	Brooklyn, N. Y	Boston, Mass.
130548		Slp. y.	Nautilus	9	9	32.2	13.2	4.2	1	1883	do	New York, N. Y.
201863		Slp. y.	Nautilus	11	8	34.0	9.0	5.3	2	1905	Bristol, R. I	Bristol, R. I.
130642		Sch.	Navahoe	10	9	46.0	14.5	3.8	2	1893	Pocomoke City, Md	Newport News, Va.
130630		Slp.	Navahoe	9	7	33.9	12.4	5.5	2	1899	Cutler, Me	Eastport, Me.
203396		Sch.	Navahoe	16	8	49.6	18.0	3.3	4	1906	Biloxi, Miss	Gulfport, Miss.
130626		Slp.	Navajo	10	10	35.7	11.9	5.5	1	1893	East Boothbay, Me	Machias, Me.
130236		Sch.	Nawigawaw	8	8	27.6	12.9	4.9	2	1882	Ellsworth, Me	Belfast, Me.
130586		*Sch.	Nay Aug	843	804	192.0	35.3	15.3	3	1890	Noank, Conn	New York, N. Y.
130630	K.M.D.F.	Sch. y.	Neaera	35	33	71.0	18.0	8.0	14	1893	Boston, Mass	Do.
130473		Slp. y.	Nebula	16	15	35.0	12.2	7.7	2	1885	do	Do.
18315		Slp.	Necessity	7	7	30.4	11.7	3.3	1			Newport News, Va.
130203		Sch.	Ned P. Walker	98	93	81.4	24.3	6.8	3	1881	Jonesboro, Me	Bucksport, Me.
203991		Sch.	Neil Johnson	41	24	68.0	20.0	6.5	7	1907	Greenwich, N. J	Bridgeton, N. J.
204010	K.W.H.B.	Slp. y.	Neith	21	13	40.0	10.7	8.2	3	1907	Bristol, R. I	Southwest Harbor, Me.
130784		Slp.	Nelle K	6	5	25.6	10.7	3.2	1	1898	Bristol, Me	Damariscotta, Me
18599		Slp.	Nellie	9	9	35.0	14.0	3.5	2	1868	New York, N. Y	Perth Amboy, N. J.
18604		Slp.	Nellie	10	9	43.6	15.3	3.5	3	1869	Tuckerton, N. J	Baltimore, Md.
18717		Slp.	Nellie	9	9	31.6	13.4	4.9	1	1872	Mystic, Conn	Newport, R. I.
18782	J. N. S. B.	Sch.	Nellie	142	134	108.0	26.0	7.1	4	1873	Church Creek, Md	Baltimore, Md.
130120		Sch.	Nellie	12	11	35.6	13.6	4.4	1	1878	Tiverton, R. I	Boston, Mass.
130358		Slp.	Nellie	9	9	36.6	13.6	3.7	4	1886	Cambridge, Md	Baltimore, Md.
130678		Slp.	Nellie	8	8	25.6	12.7	3.4	0	1891	Smithtown, N. Y	Stamford, Conn.
130768		Sch.	Nellie	17	13	47.5	17.0	3.5	1	1898	Ocracoke, N. C	Newbern, N. C.
130832		Sch.	Nellie	8	7	37.0	15.0	3.1	1	1899	East Fowl River, Ala	Mobile, Ala.
130941		Slp.	Nellie	10	10	36.8	13.3	3.0	7	1901	Havre de Grace, Md	Baltimore, Md.
130949		Sch.	Nellie	9	5	42.6	12.8	2.3	1	1901	Swansboro, N. C	Beaufort, N. C.
130225		Slp.	Nellie B	23	21	52.0	17.1	3.5	2	1882	Woolwich, Me	Bath, Me.

[1] Formerly *schooner Lewis Thompson. [2] Formerly sloop-yacht Kestrel. [3] Formerly schooner M. W. Griffing.

Digitized by Google

MERCHANT **SAILING** VESSELS OF THE UNITED STATES—Continued.

Official No.	Signal letters.	Rig.	Name of vessel.	Gross tonnage.	Net tonnage.	Length.	Breadth.	Depth.	Crew.	When built.	Where built.	Home port (where permanent document issues).
						Feet.	Feet.	Feet.				
130503		Sch.	Nellie Bly	6	6	48.5	11.4	3.0	2	1884	St. Peters, Md	Tappahannock, Va.
130546		Sch.	Nellie Bly	5	5	41.9	10.9	3.0	1	1891	Morehead City, N. C	Beaufort, N. C.
130573		Sch.	Nellie Bly	8	8	28.7	12.7	2.7	1	1891	Venice, Fla	Tampa, Fla.
130560		Slp.	Nellie C	5	5	27.0	12.5	3.8	0	1878	Bluepoint, N. Y	New York, N. Y.
130583		Slp.	Nellie C	8	7	32.7	11.2	5.4	3	1892	Bremen, Me	Deer Isle, Me.
18527		Sch.	Nellie Carter	48	45	63.5	23.0	4.8	2	1867	San Francisco, Cal	San Francisco, Cal.
130434	K. G. F. S.	Sch.	Nellie Dixon	111	68	101.9	23.4	9.1	22	1889	Boston, Mass	Boston, Mass.
18793	J. P. K. D.	Sch.	Nellie Eaton	118	99	87.5	26.0	8.1	4	1874	Calais, Me	Calais, Me.
130480		Slp.	Nellie Florence	6	6	44.0	11.5	3.0	1	1890	Smyrna, N. C	Beaufort, N. C.
18625		Sch.	Nellie G	15	14	42.0	14.0	5.0	1	1868	Port Richmond, N. Y	Salem, Mass.
18758	J. M. B. C.	Sch.	Nellie Grant	139	132	93.8	26.6	9.6	4	1873	Ellsworth, Me	Ellsworth, Me.
130538		Sch.	Nellie Grant	19	18	43.0	15.3	7.0	4	1891	Harpswell, Me	Tampa, Fla.
201081		Slp.	Nellie H	9	8	30.0	13.5	3.9	1	1903	Northport, N. Y	Cold Spring, N. Y.
201111		Slp.	Nellie H	12	7	41.0	14.2	5.7	1	1904	East Machias, Me	Machias, Me.
130431		Slp.	Nellie Hayes	6	6	31.2	13.1	3.2	1	1886	Bayport, N. Y	Patchogue, N. Y.
130073		Sch.	Nellie Hooper	9	8	32.0	11.7	5.2	2	1876	Robbinston, Me	Calais, Me.
130667		Sch.	Nellie Johnson	41	39	51.8	18.0	4.0	1	1894	St. James, Mich	Grand Haven, Mich.
130748		Sch.	Nellie Lee	9	7	35.0	12.2	4.0	2	1897	Poquoson, Va	Richmond, Va.
130956		Sch.	Nellie Meta	16	13	43.5	15.7	3.5	2	1902	Bon Secour, Ala	Mobile, Ala.
130415		Slp.	Nellie O	7	7	33.6	13.3	3.1	2	1888	Portsmouth, Va	Norfolk, Va.
130063		Slp.	Nellie Pinder	6	6	25.5	12.0	2.6	5	1876	Key West, Fla	Key West, Fla.
18731		Sch.	Nellie Redington	816	775	205.9	33.8	13.8	6	1872	Cleveland, Ohio	Buffalo, N. Y.
130294		Sch.	Nellie Reed	16	9	54.5	13.5	4.3	0	1883	Somerset County, Md	Crisfield, Md.
130007		Sch.	Nellie Rich	45	43	67.0	23.0	4.3	2	1874	San Francisco, Cal	San Francisco, Cal.
130943		Slp.	Nellie White	7	7	40.0	14.1	3.5	1	1901	St. Peters, Md	Annapolis, Md.
130899		Sch.	Nellie Wood	12	12	38.8	13.0	4.1	1	1901	Newell, Wash	Tacoma, Wash.
130186		Sch.	Nellie B. Lowe	6	6	33.0	13.0	3.5	2	1880	Miami, Fla	Key West, Fla.
130281		Slp.	Nellie E. Nichols	10	9	40.1	14.2	3.4	2	1883	Cambridge, Md	Norfolk, Va.
18779	J. N. G. V.	Sch.	Nellie F. Sawyer	284	241	121.4	31.7	10.0	5	1873	Brunswick, Me	Portland, Me.
130749		Slp.	Nellie F. Wotton	11	11	32.1	12.2	5.8	2	1897	Friendship, Me	Do.
130325		Sch.	Nellie G. Davis	38	36	59.0	17.7	6.8	2	1884	Bristol, Me	Do.
130981		Slp.	Nellie G. York	14	11	39.5	12.6	6.3	1	1902	Bremen, Me	Do.
130453		Sch.	Nellie J. Miller	9	9	42.0	12.5	3.3	5	1889	Mathews County, Va	Newport News, Va.
130089		Sch.	Nellie T. Gaskell	15	14	40.0	14.3	5.5	2	1877	Gloucester, Mass	Machias, Me.
130270	K. B. N. H.	Sch.	Nellie W. Craig	492	468	146.0	35.4	14.0	6	1883	Port Jefferson, N. Y	New York, N. Y.
18748		Scn.	Nellie and Annie	37	35	67.3	17.6	4.4	2	1872	Chicago, Ill	Milwaukee, Wis.
130533		Scn.	Nellie and Mary	21	13	49.3	17.0	4.9	5	1891	Bridgeton, N. J	Bridgeton, N. J.
130268		Sch.	Nellie and Mattie	23	13	58.3	18.2	4.2	2	1883	Bridgeboro, N. J	Do.
18771		Slp.	Nelly	14	13	39.5	16.0	4.0	1	1873	Hempstead, N. Y	New York, N. Y.
130263		Sch.	Nelly	25	24	54.0	20.5	4.6	1	1883	Freeport, Fla	Pensacola, Fla.
130498		Sch.	Nelly Bly	57	54	75.0	23.0	5.0	2	1890	Solomons Island, Md	Crisfield, Md.
130518		Sch.	Nelly Bly	13	12	51.4	13.3	3.6	2	1890	Sarahs Creek, Va	Tappahannock, Va.
130609		Sch.	Nels Johnson	13	12	40.3	16.9	3.4	4	1892	Biloxi, Miss	Gulfport, Miss.
130318		Sch.	Nelson	19	10	44.5	15.5	4.3	2	1884	Harker Island, N. C	Newbern, N. C.
202886		Sch.	Nelson	34	31	59.0	20.6	5.2	2	1906	Tottenville, N. Y	Patchogue, N. Y.
17570		Sch.	[1] Nelson Bloom	549	521	197.7	31.2	11.3	6	1863	Cleveland, Ohio	Port Huron, Mich.
130211		Sch.	Nelson C. Holland	564	536	187.6	31.8	11.2	6	1881	Marine City, Mich	Niagara Falls, N. Y.
131002		Sch.	Nelson C. Smith	35	31	59.0	20.5	5.0	2	1903	Patchogue, N. Y	Patchogue, N. Y.
200847		Sch.	Nelson W. Fisk	108	101	99.6	22.1	5.6	1	1902	Champlain, N. Y	Burlington, Vt.
130205		Sch.	Nelson Y. McFarland	69	65	71.6	21.5	7.6	13	1881	Essex, Mass	Castine, Me.
130712		Slp. y.	Nemesis	8	8	33.7	12.3	3.8	1	1896	Patchogue, N. Y	Patchogue, N. Y.
130412		Sch.	Nemo	10	9	36.3	11.3	2.8	2	1887	Casey Pass, Fla	Tampa, Fla.
130880		Sch.	Nena	9	6	38.2	14.1	3.0	1	1900	Biloxi, Miss	Gulfport, Miss.
130976	K. R. S. T.	Slp. y.	† Neola	39	39	69.7	16.7	7.8	10	1902	Shooter Island, N. Y	New York, N. Y.
130825		Slp.	Neona	8	5	30.7	12.8	3.6	1	1899	Skidaway Island, Ga	Savannah, Ga.
130639	K. H. D. M.	Slp. y.	Nepenthe	32	30	47.0	16.5	6.6	5	1890	Boston, Mass	New York, N. Y.
130983		Ywl. y.	Neponset	13	11	42.0	13.5	3.5	1	1901	Atlantic, Mass	Patchogue, N. Y.
18161	H. N. V. W.	Sch.	Neptune	109	92	84.0	23.7	7.7	4	1850	East Machias, Me	Machias, Me.
18692		Sch.	Neptune	44	42	69.6	21.9	5.1	3	1871	Accomac County, Va	Baltimore, Md.
130383		Slp.	Neptune	6	5	30.0	12.9	3.3	1	1858	Greenpoint, N. Y	New York, N. Y.
130425		Slp.	Neptune	6	6	31.5	14.0	3.0	1	1888	Montgomery, Ga	Savannah, Ga.
130563		Slp.	Neptune	7	7	22.7	13.4	4.5	1	1891	Noank, Conn	New Haven, Conn.
130788		Slp.	Neptune	10	10	30.5	12.8	4.0	3	1883	Atlantic City, N. J	Bridgeton, N. J.
130794		Sch.	Neptune	12	8	46.5	13.7	3.6	1	1898	Smyrna, N. C	Beaufort, N. C.
203304	K. V. N. F.	*Sch.	Neshaminy	721	623	177.0	35.0	14.2	3	1906	Noank, Conn	Philadelphia, Pa.
130729		Sch.	Neta	9	6	42.2	11.9	3.4	1	1896	Atlantic, N. C	Newbern, N. C.
130892		Sch.	Neta	7	5	38.8	10.8	2.6	1	1900	Beaufort, N. C	Beaufort, N. C.
130422		Sch. y.	Nethla	19	18	47.2	14.2	4.2	1	1888	Tottenville, N. Y	New York, N. Y.
130670		Cat.	Nestor	6	5	24.3	11.2	4.0	1	1894	Harwichport, Mass	Nantucket, Mass.
130688		Cat.	Nestor	5	5	23.3	11.6	3.5	1	1895	Osterville, Mass	Do.
18725		Sch.	Nettie	69	65	76.8	23.6	6.2	4	1872	Sharptown, Md	Alexandria, Va.
130071		Sch.	Nettie	12	12	40.0	14.0	3.0	2	1876	San Bernard, Tex	Port Lavaca, Tex.
130273		Sch.	Nettie	65	62	69.1	24.7	5.9	2	1883	San Francisco, Cal	San Francisco, Cal.
130321		Slp.	Nettie	9	5	36.0	13.6	4.2	2	1884	Pocomoke City, Md	Tappahannock, Va.
130613		Sch.	Nettie	10	10	47.6	16.9	3.1	2	1892	Royaloak, Md	Baltimore, Md.
201985		Slp.	Nettie	7	5	42.7	10.5	3.3	1	1905	Grafton, Va	Newport News, Va.
130326		Sch.	Nettie Allinson	24	15	63.1	17.1	5.1	2	1883	Solomons Island, Md	Annapolis, Md.
200562		Slp.	Nettie Belle	9	8	37.3	14.6	3.3	2	1903	Savage Island, S. C	Beaufort, S. C.

[1] Formerly schooner Meteor.

† Steel and bronze.

Digitized by Google

MERCHANT **SAILING** VESSELS OF THE UNITED STATES—Continued.

Official No.	Signal letters.	Rig.	Name of vessel.	Gross tonnage.	Net tonnage.	Length.	Breadth.	Depth.	Crew.	When built.	Where built.	Home port (where permanent document issues).
						Feet.	*Feet.*	*Feet.*				
130214	J. V. P. D.	Sch.	Nettie Champion	445	423	142.5	35.4	12.2	6	1881	Deals Point, N. J.	Somers Point, N. J.
130277		Sch.	Nettie Cummings	7	7	49.1	11.3	3.0	5	1883	Talbot County, Md.	Baltimore, Md.
130267		Sch.	Nettie Ellen	10	10	41.7	15.0	3.6	3	1883	Snowhill, Md	Chincoteague, Va.
130902		Sch.	Nettie Franklin	102	68	93.2	24.8	9.6	22	1901	Essex, Mass	Provincetown, Mass.
130367		Slp.	Nettie Green	5	5	28.5	12.5	3.0	1	1886	Patchogue, N. Y	Patchogue, N. Y.
130113		Slp.	Nettie Lee	9	9	33.0	13.2	3.0	1	1878	Lemons Creek, N. Y.	Greenport, N. Y.
130636		Sch.	Nettie M.	10	9	32.2	12.4	4.6	1	1893	Machias, Me	Eastport, Me.
130301		Sch.	Nettie May	23	22	63.8	17.1	4.5	2	1884	Madison, Md	Tappahannock, Va.
130796		Slp.	Nettie May	6	6	40.5	12.8	2.8	2	1898	Allen, Md	Bridgeton, N. J.
130989		Sch.	Nettie May	10	8	52.0	13.8	3.0	2	1902	Whitestone, Va	Tappahannock, Va.
202722		Slp.	Nettie May	6	6	40.2	11.6	2.3	1	1905	Beaufort, N. C	Beaufort, N. C.
130317	K. C. R. V.	Sch.	Nettie Shipman	338	287	118.3	35.0	10.0	7	1884	Port Jefferson, N. Y	New York, N. Y.
130320		Sch.	Nettie A. Foxwell	10	9	50.0	13.0	3.2	4	1884	Dorchester County, Va	Baltimore, Md.
130052	J. R. K. W.	Sch.	Nettie B. Dobbin	97	92	81.0	26.0	7.0	2	1875	Jonesboro, Me	Machias, Me.
130754		Sch.	Nettie B. Greenwell	36	36	72.0	19.3	5.3	1	1897	Madison, Md	Baltimore, Md.
130740		Slp.	Nettie B. Smith	5	5	35.5	11.0	2.5	0	1897	Beaufort, N. C	Beaufort, N. C.
18680		Slp.	Nettie C. Powell	20	19	55.5	17.7	4.5	2	1871	Stonybrook, N. Y	New York, N. Y.
130344		Slp.	Nettie J. Booth	10	9	41.0	14.5	3.5	5	1885	Dorchester County, Md	Baltimore, Md.
130065		Slp.	Nettie J. Luce	16	10	43.0	17.0	4.8	2	1876	New London, Conn	Tappahannock, Va.
130363		Slp.	Nettie K. Mitchell	8	7	26.8	13.7	3.8	1	1887	Absecon, N. J	Somers Point, N. J.
130269		Sch.	Nettie R. Evans	22	21	49.0	18.3	5.1	7	1883	Sharptown, Md	Crisfield, Md.
130490		Sch.	Nettle	5	5	30.0	10.0	4.0	0	1854	Gloucester, Mass	Salem, Mass.
130987		Sch.	Nettle	16	9	49.0	16.0	3.5	4	1902	Scranton, Miss	Gulfport, Miss.
130641		Slp. y.	Neva	17	16	54.4	12.3	6.4	2	1893	Cleveland, Ohio	Chicago, Ill.
130706		Sch.	Neva Pearl	15	10	43.4	16.2	4.5	2	1895	Straits, N. C	Elizabeth City, N. C.
130064		Slp.	Nevada	16	15	43.0	17.0	4.8	2	1876	New London, Conn	New Haven, Conn.
201653		Sch.	Nevada	13	13	45.6	13.0	3.0	1	1904	Smyrna, N. C	Beaufort, N. C.
130535		Sch.	Nevermind	8	8	41.4	11.1	3.4	2	1891	Port Madison, Wash	Juneau, Alaska.
130275		Sch.	Never Tell	8	8	36.0	14.8	3.4	2	1883	Mon Louis Island, Ala	Mobile, Ala.
2264		Sch.	[1] New Boxer	60	57	69.1	21.2	5.7	2	1845	Wells, Me	Southwest Harbor, Me.
200580		Lgr.	New Carmela	8	6	36.0	12.2	3.0	1	1903	Donaldsonville, La	Brashear, La.
200573		Sch.	New Design	17	10	48.5	18.4	3.9	4	1903	Biloxi, Miss	Gulfport, Miss.
130090		Sch.	New England	86	59	79.6	22.3	8.3	15	1877	Gloucester, Mass	Gloucester, Mass.
200349		Slp.	New Harbor	7	7	35.1	11.7	6.0	1	1903	Bristol, Me	Damariscotta, Me.
130428		Sch.	New Hope	7	6	34.6	12.4	2.8	2	1888	Biloxi, Miss	Mobile, Ala.
130645		Lgr.	New Iberia	6	6	36.0	11.0	3.0	1	1893	Morgan City, La	Brasnear, La.
18408		Sch.	New Jersey	27	19	50.2	18.5	4.6	6	1863	Leesburg, N. J	Crisfield, Md.
18159		Sch.	New Packet	49	46	62.8	19.4	5.7	2	1853	Kennebunk Port, Me	Machias, Me.
130974		Sch.	New Port	9	8	35.7	13.5	3.4	2	1902	Bon Secour, Ala	Mobile, Ala.
201445		Sch.	New Resident	11	6	44.0	16.2	3.1	3	1904	Biloxi, Miss	Gulfport, Miss.
130851		*Sch.	New Return	15	11	45.3	17.0	3.5	2	1900	Delisle, Miss	Brashear, La.
201489		Sch.	New Rival	15	9	46.6	17.9	3.6	3	1904	Biloxi, Miss	Gulfport, Miss.
130953		Slp.	New San Michael	27	25	38.0	13.0	5.9	3	1901	Mayaguez, P. R	San Juan, P. R.
18525		Sch.	New Star	15	11	42.5	14.7	3.8	2	1865	New Orleans, La	Gulfport, Miss.
130357		Slp.	New Three Brothers	6	6	37.0	12.0	3.5	1	1886	Bayou Long, La	Brashear, La.
130293		Sch.	New Venice	24	23	52.1	16.4	4.1	5	1883	Scranton, Miss	Key West, Fla.
130805	K. N. T. J.	Sch.	New York	1,688	1,576	245.4	44.3	21.0	4	1899	Bath, Me	New York, N. Y.
201292		Sch.	New York	8	7	34.0	10.0	3.3	2	1904	Nome, Alaska	Nome, Alaska.
130622	K. P. C. S.	Sch.	[2] Newburgh	524	481	135.8	32.8	15.8	5	1888	Windsor, Nova Scotia	New York, N. Y.
18473		*Sch.	Newell Hubbard	55	52	75.6	20.0	5.4	4	1867	Detroit, Mich	Detroit, Mich.
18507		Sch.	Newell B. Hawes	89	84	80.0	23.6	7.7	4	1868	Chelsea, Mass	Boston, Mass.
130337		Sch.	Newport	12	11	39.0	14.6	3.5	3	1885	Key West, Fla	Key West, Fla.
130235	J. W. K. M.	Bkn.	Newsboy	588	509	168.0	38.0	13.9	10	1882	San Francisco, Cal	San Francisco, Cal.
18436		Sch.	Niagara	23	22	46.6	15.0	7.1	1	1857	St. George, Me	Machias, Me.
130816		Sch.	Niagara	112	78	97.3	25.5	10.0	17	1899	Essex, Mass	Gloucester, Mass.
130898		Slp.	Niagara	9	8	38.2	13.3	3.4	1	1901	East Rockaway, N. Y	Patchogue, N. Y.
130454		Slp.	Nicey A. Brooks	10	9	42.2	15.2	3.3	4	1889	Madison, Md	Crisfield, Md.
130842		Sch.	Nicholas	9	9	50.5	13.9	3.8	5	1899	Marion, Md	Tappahannock, Va.
130237		Sch.	Nicholas Booraem	38	36	60.0	21.3	5.2	4	1882	Washington, N. J	New London, Conn.
18601		Sch.	Nicholas Mehrhof	58	55	75.0	24.0	5.8	4	1869	Poughkeepsie, N. Y	Newark, N. J.
130448		Sch.	Nickerson	39	37	59.4	18.5	6.5	9	1889	Essex, Mass	Southwest Harbor, Me.
18026		Sch.	Niger	70	66	69.7	21.0	7.2	3	1854	Newport, R. I	Boothbay, Me.
18030		Sch.	Nil Desperandum	79	75	75.0	21.5	7.5	2	1861	Essex, Mass	Bangor, Me.
18438		Sch.	Nile	87	62	72.7	22.3	6.5	3	1856	Kennebunk Port, Me	Rockport, Me.
18603		Slp. y.	Nimbus	12	11	33.1	12.1	5.1	2	1869	Bristol, R. I	Newark, N. J.
130482	K. H. G. F.	Sch.	Nimbus	884	809	185.7	37.3	19.3	9	1890	Belfast, Me	Boston, Mass.
130657		Cat.	Nimbus	5	5	23.4	11.2	3.3	1	1894	Osterville, Mass	Chatham, Mass.
130970		Slp.	Nimmo	9	9	41.0	14.7	3.0	1	1902	Patchogue, N. Y	Patchogue, N. Y.
18392		Sch.	Nimrod	27	26	55.3	16.9	4.0	1	1853	San Francisco, Cal	San Francisco, Cal.
130876		Sch.	Nimrod	14	11	42.4	16.2	5.0	4	1900	Freeport, Fla	Tampa, Fla.
130707		Sch.	Nina	9	6	43.3	11.8	2.8	5	1896	Morehead City, N. C	Jacksonville, Fla.
130727		Slp.	Nina	6	5	38.0	10.0	2.7	1	1896	Yorktown, Va	Newport News, Va.
130891		Slp.	Nina	9	7	34.2	12.9	3.4	1	1900	Belvidere, Ga	Savannah, Ga.
130166		Sch.	Nina Bell	6	6	29.0	9.3	2.9	1	1879	Mathews County, Va	Cape Charles, Va.
130599		Sch.	Nina Dare	10	9	45.3	12.7	3.3	1	1892	North River, N. C	Beaufort, N. C.
130841		Sch.	Nina M.	14	10	48.6	15.0	3.4	1	1899	Beaufort, N. C	Do.
130935		Sch.	Nina G. Wallace	6	6	42.6	11.4	2.2	1	1901	Morehead City, N. C	Do.
130791		Slp.	Nindah	8	8	33.0	11.1	4.0	2	1898	Amityville, N. Y	Greenport, N. Y.

[1] Formerly schooner Boxer.

[2] Formerly British schooner Newburgh.

Digitized by Google

MERCHANT **SAILING** VESSELS OF THE UNITED STATES—Continued.

Official No.	Signal letters.	Rig.	Name of vessel.	Gross tonnage.	Net tonnage.	Length.	Breadth.	Depth.	Crew.	When built.	Where built.	Home port (where permanent document issues).
						Feet.	Feet.	Feet.				
130507	.....	Sch.	Nine Brothers	7	7	45.7	10.9	3.3	5	1890	St. Michaels, Md	Baltimore, Md.
130874	K.Q.F.H.	Sch.	Ninetta M. Porcella	591	466	161.8	35.5	12.7	5	1900	Millbridge, Me	Portland, Me.
130871	.....	Slp. y.	Ninfea	6	6	34.5	10.7	4.6	1	1897	Marblehead, Mass	Greenport, N. Y.
130190	.....	Slp. y.	[1] Nirvana	23	21	40.0	15.1	7.1	3	1881	Boston, Mass	New York, N. Y.
130589	.....	Sch.	Noal	14	13	43.0	14.3	3.5	4	1872	Brunswick, Ga	Key West, Fla.
130192	.....	Sch.	Noble Grand	6	5	44.2	11.3	3.0	0	1879	Somerset County, Md	Tappahannock, Va.
131012	.....	Cat.	Noble Grand	7	7	26.8	12.3	3.8	0	1903	Hyannisport, Mass	Hyannis, Mass.
130722	.....	Slp.	Nodie North	8	8	43.0	14.5	3.5	2	1896	Tilghman Island, Md	Baltimore, Md.
202249	.....	Sch.	Nokatak	20	18	48.0	16.4	6.2	3	1905	Unalakleet, Alaska	St. Michael, Alaska.
130659	.....	Slp. y.	Nokomis	9	8	31.6	10.0	4.8	0	1893	Boston, Mass	Boston, Mass.
130700	K.M.H.W.	Sch.	Nokomis	545	462	161.2	36.7	12.8	8	1895	Port Blakeley, Wash	San Francisco, Cal.
131006	.....	Sch.	Nokomis	32	32	57.0	17.0	7.2	14	1903	Essex, Mass	Boston, Mass.
130539	.....	Slp. y.	Nomad	10	10	32.1	11.3	5.3	2	1882	Boston, Mass	New York, N. Y.
130944	.....	Slp.	Nona May	7	6	41.9	13.3	2.0	1	1900	Dreka, Va	Cape Charles, Va.
130681	.....	Slp.	Nona and Alice	6	6	39.5	13.2	3.0	4	1894	Fairmount, Md	Crisfield, Md.
18768	.....	Slp.	Nonie	7	6	33.4	11.3	3.2	3	1873	Smithfield, Va	Norfolk, Va.
18050	.....	Sch.	Nonpareil	22	17	46.2	15.5	5.1	2	1857	Cranberry Isles, Me	Lubec, Me.
18602	.....	Sch.	[2] Nonpareil	43	41	59.7	21.7	7.7	6	1858	Mystic, Conn	Key West, Fla.
130544	.....	Sch.	Nootka	10	10	37.0	12.4	4.6	0	1886	Port Blakeley, Wash	Port Townsend, Wash.
130438	.....	Slp.	Nora	6	5	27.8	12.4	3.6	1	1889	Noank, Conn	Providence, R. I.
130496	.....	Sch.	Nora	10	9	50.0	13.5	3.0	1	1890	St. Peters Creek, Md	Newport News, Va.
130827	.....	Sch.	Nora Belle	7	6	32.0	13.5	2.9	2	1899	Bon Secour, Ala	Mobile, Ala.
130193	.....	Sch.	Nora Lee	5	5	37.0	10.3	3.4	2	1881	Yorktown, Va	Newport News, Va.
130945	.....	Sch.	Nora Phillips	32	31	75.5	20.7	5.4	7	1901	Solomons, Md	Crisfield, Md.
130612	.....	Sch.	Nora Vaden	7	7	37.0	12.4	3.0	1	1892	Brighton, Va	Cape Charles, Va.
130726	.....	Sch.	Nora E. Lawson	8	6	50.0	11.8	3.3	4	1896	Monie, Md	Crisfield, Md.
18776	.....	Sch.	Norah	7	7	42.5	9.7	2.6	4	1873	Northumberland County, Va	Do.
130990	.....	Sch.	Norah	6	6	42.0	10.6	3.2	4	1902	Chance, Md	Do.
130986	.....	Sch. y.	Noreen	7	7	30.6	11.0	2.4	2	1901	Chicago, Ill	Chicago, Ill.
200290	.....	Sch.	Noreta L	16	11	52.0	17.1	3.2	4	1903	Biloxi, Miss	Gulfport, Miss.
200785	K.T.B.D.	*Sch.	Norfolk	589	558	197.9	30.0	11.8	2	1904	Elkton, Md	Baltimore, Md.
130668	K.M.B.H.	Sch.	Norma	110	77	96.2	25.0	10.0	8	1894	Essex, Mass	Gloucester, Mass.
130950	.....	Sch.	Norma	36	34	70.5	21.5	5.9	3	1901	Salisbury, Md	Crisfield, Md.
130478	.....	Sch.	Norma R	27	26	65.0	18.0	5.3	2	1890	Solomons Island, Md	Annapolis, Md.
130092	J.S.G.H.	Sch.	Norman	365	299	136.1	31.0	11.6	6	1877	Bath, Me	Boston, Mass.
130771	.....	Slp.	Norman	6	6	30.8	13.7	3.0	1	1898	Bayport, N. Y	Patchogue, N. Y.
130663	.....	Sch.	Norman Fisher	80	51	83.2	22.0	9.0	15	1894	Gloucester, Mass	Gloucester, Mass.
130709	.....	Sch.	Norman Sunde	25	25	47.8	16.5	6.1	5	1896	Paulsbo, Wash	Seattle, Wash.
130103	J.S.N.G.	Bk.	Normandy	1,208	1,097	188.0	38.0	24.2	13	1877	Damariscotta, Me	Portland, Me.
130131	J.T.B.R.	Sch.	Normandy	543	432	154.0	35.4	13.2	6	1878	Bath, Me	Bath, Me.
130619	.....	Sch.	Norna	23	22	52.0	18.0	7.0	2	1893	Eau Gallie, Fla	St. Augustine, Fla.
130322	K.C.T.L.	Sch.	Norombega	310	266	137.5	32.0	9.5	7	1884	Verona, Me	Boston, Mass.
96624	K.R.V.S.	Sch. y.	[3] Norseman	129	129	108.5	25.2	11.0	11	1902	Gloucester, Mass	New York, N. Y.
202929	K.V.G.R.	Sch.	Norseman	90	53	88.5	22.6	10.4	17	1906	Essex, Mass	Do.
130653	.....	Slp.	North	18	17	39.5	14.0	5.9	2	1894	Tacoma, Wash	Juneau, Alaska.
130497	.....	Sch.	North America	13	12	37.0	14.8	3.6	4	1890	Biloxi, Miss	Gulfport, Miss.
130106	J.S.Q.P.	Sch.	North Bend	376	357	153.5	32.8	11.2	7	1877	Coos Bay, Oreg	San Francisco, Cal.
18006	.....	Sch.	North Carolina	96	78	88.0	22.0	6.8	3	1856	Dorchester County, Md	Crisfield, Md.
18409	.....	Sch.	North Star	25	16	46.2	18.5	4.8	7	1867	Dorchester, N. J	Bridgeton, N. J.
18509	.....	Sch.	North Star	19	18	48.7	15.5	5.8	2	1867	Boston, Mass	Newport, R. I.
130665	.....	Sch.	North Star	6	5	32.0	10.7	3.3	2	1893	Menominee, Mich	Marquette, Mich.
130666	.....	Slp.	North Star	9	7	27.0	10.6	5.0	1	1894	Waldoboro, Me	Castine, Me.
130686	.....	Sch.	North Star	8	7	38.0	9.0	4.6	1	1895	Sitka, Alaska	Sitka, Alaska.
18146	.....	Sch.	Northern Eagle	36	35	61.0	20.0	6.0	12	1857	Gloucester, Mass	Gloucester, Mass.
18136	H.N.V.Q.	Sch.	Northern Light	139	116	90.0	26.6	9.0	3	1865	Tremont, Me	Southwest Harbor, Me.
18364	.....	Sch.	Northern Light	51	49	61.3	18.9	6.6	2	1852	Boothbay, Me	Machias, Me.
130059	.....	Sch.	Northern Light	18	17	47.0	15.0	3.0	3	1874	Coldspring, N. J	Wilmington, Del.
130266	.....	*Slp.	Northern Light	38	36	58.8	19.0	3.5	2	1883	Alna, Me	Portland, Me.
130821	.....	Sch.	Northern Light	40	40	78.0	17.3	5.8	3	1899	Chaumont, N. Y	Cape Vincent, N. Y.
130610	.....	Slp.	Northumberland	9	8	40.7	12.5	3.7	1	1892	Alexandria, Va	Alexandria, Va.
18585	J.G.H.M.	Bkn.	Northwest	515	489	147.9	36.8	13.9	9	1868	Port Madison, Wash	San Francisco, Cal.
130457	.....	Sch.	Norton	104	99	82.2	25.5	6.5	5	1889	York, Me	Gloucester, Mass.
130856	K.P.T.C.	*Sch.	Norton	489	412	163.8	34.2	10.5	2	1900	Bath, Me	Fall River, Mass.
18735	.....	Sch.	Norwalk	5	5	40.7	9.8	3.0	3	1872	Crisfield, Md	Alexandria, Va.
130292	.....	Sch.	Norwich	17	16	47.6	18.4	4.7	1	1883	Freeport, Fla	Pensacola, Fla.
130959	.....	Slp. y.	Notos	10	8	36.0	10.8	5.3	2	1902	Bristol, R. I	New York, N. Y.
130549	.....	Slp.	Notus	14	14	37.2	14.6	5.9	2	1886	Fall River, Mass	Do.
130649	K.L.T.W.	Sch.	Nourmahal	115	86	99.0	25.0	9.6	16	1894	Essex, Mass	Do.
130347	K.D.H.L.	Sch.	Novelty	592	584	168.2	39.0	13.0	9	1886	North Bend, Oreg	San Francisco, Cal.
130598	.....	Slp.	Now Then	10	10	37.2	12.2	6.7	2	1892	North Haven, Me	Machias, Me.
130916	K.Q.H.N.	*Sch.	NUMBER ONE	1,120	1,059	187.0	38.0	17.0	3	1900	Wilmington, Del	Rockland, Me.
130917	K.Q.J.D.	*Sch.	NUMBER TWO	1,120	1,059	187.0	38.0	17.0	4	1900	.....do	Do.
130918	.....	*Sch.	NUMBER THREE	1,120	1,059	187.0	38.0	17.0	4	1900	.....do	Do.
130886	K.Q.L.D.	*Sch.	NUMBER FOUR	1,120	1,059	187.0	38.0	17.0	4	1900	.....do	Do.
130776	K.N.M.D.	*Sch.	Number Five	909	796	192.7	34.7	17.0	4	1898	Bath, Me	Baltimore, Md.
130890	K.Q.L.S.	*Sch.	NUMBER FIVE	1,120	1,059	187.0	38.0	17.0	4	1900	Wilmington, Del	Rockland, Me.
130782	K.N.M.P.	*Sch.	Number Six	910	793	192.3	35.1	17.0	4	1898	Bath, Me	Baltimore, Md.

[1] Formerly {a sloop-yacht Nirvana. b British yacht Nirvana.

[2] Formerly {a schooner Nonpareil. b U. S. Q. M. D. schooner Nonpareil.

[3] Formerly schooner-yacht Hoosier.

Digitized by Google

MERCHANT **SAILING** VESSELS OF THE UNITED STATES—Continued.

Official No.	Signal letters.	Rig.	Name of vessel.	Gross tonnage.	Net tonnage.	Length.	Breadth.	Depth.	Crew.	When built.	Where built.	Home port (where permanent document issues).
						Feet.	*Feet.*	*Feet.*				
130895	K.Q.P.N.	*Sch.	NUMBER SIX	1,120	1,059	187.0	38.0	17.0	4	1901	Wilmington, Del	Rockland, Me.
130798	K.N.S.P.	*Sch.	Number Seven	898	790	193.0	34.9	17.0	4	1898	Bath, Me	Baltimore, Md.
204029		*Sch.	No. 7	957	939	185.0	34.3	17.1	4	1907	Port Richmond, N. Y	Rockland, Me.
130804	K.N.T.G.	*Sch.	Number Eight	924	810	193.6	34.9	17.1	8	1899	Bath, Me	Baltimore, Md.
130806	K.N.V.C.	*Sch.	Number Nine	909	794	192.8	35.1	17.0	4	1899	do	Do.
130797	K.N.S.J.	*Sch.	Number Ten	897	804	189.2	35.3	17.2	4	1898	do	Do.
130811	K.N.W.R.	*Sch.	Number Twelve	930	809	194.0	35.1	17.2	4	1899	do	Do.
130813	K.P.B.C.	*Sch.	Number Fourteen	927	807	192.8	35.0	17.4	4	1899	do	Do.
130817	K.P.B.S.	*Sch.	Number Fifteen	912	796	192.1	34.8	17.3	4	1899	do	Do.
130823	K.P.C.V.	*Sch.	Number Sixteen	929	808	192.6	34.8	17.3	6	1899	do	Do.
130829	K.P.D.Q.	*Sch.	Number Seventeen	935	813	192.7	35.0	17.4	4	1899	do	Do.
130834	K.P.H.D.	*Sch.	Number Eighteen	936	817	189.3	35.1	18.1	8	1899	do	Do.
130840	K.P.J.S.	*Sch.	Number Nineteen	932	823	189.0	35.1	18.0	4	1899	do	Do.
130844	K.P.L.W.	*Sch.	Number Twenty	940	831	190.3	35.3	18.1	4	1899	do	Do.
130910	K.Q.R.M.	*Sch.	Number Twenty-one	905	773	196.0	34.3	17.5	4	1901	Baltimore, Md	Do.
3754	K.N.L.V.	*Sch.	[1] Number Twenty-two	936	833	190.1	35.3	17.1	4	1898	Bath, Me	Do.
3792	K.P.D.S.	*Sch.	[2] Number Twenty-three	1,035	929	207.0	35.2	18.4	4	1899	do	Do.
203469	K.V.P.H.	*Sch.	NUMBER TWENTY-FOUR	1,566	1,520	227.0	38.1	19.6	5	1906	Camden, N. J	Do.
203545	K.V.P.T.	*Sch.	NUMBER TWENTY-FIVE	1,566	1.520	227.0	38.1	19.6	5	1906	do	Do.
203544	K.V.P.S.	*Sch.	NUMBER TWENTY-SIX	1,566	1,520	227.0	38.1	19.6	5	1906	do	Do.
130863	K.Q.C.F.	Bk.	[3] *Nuuanu*	1,029	924	203.2	34.0	19.6	15	1882	Leith, Scotland	Boston, Mass.
130595		Slp.	Nydia	10	10	35.0	11.6	4.5	0	1889	Brooklyn, N. Y	Tampa, Fla.
130621		Sch.	Nymph	13	12	38.0	14.9	3.7	3	1890	Biloxi, Miss	Gulfport, Miss.
130564		Slp.	Nymphea	7	7	28.2	10.4	5.9	2	1891	Bremen, Me	Deer Isle, Me.
			O.									
19400	J.P.B.H.	Sch.	O. D. Witherell	631	599	148.0	33.1	15.1	7	1874	Bath, Me	Boston, Mass.
155173	K.G.P.F.	Sch.	O. H. Brown	1,051	959	187.2	41.3	16.9	6	1889	do	Perth Amboy, N. J.
155227	K.L.N.J.	Sch.	O. M. Kellogg	393	331	150.0	35.0	11.8	7	1892	Fairhaven, Cal	San Francisco, Cal.
155172		Sch.	O. P. Roberts	16	15	61.0	17.1	3.8	2	1889	St. Peters Creek, Md	Annapolis, Md.
155362		Lgr.	O. I. C. U	6	5	32.0	11.6	3.0	1	1899	Franklin, La	Brashear, La.
155308	K.N.F.C.	*Sch.	Oak Hill	910	843	194.4	34.8	17.6	4	1897	Noank, Conn	Philadelphia, Pa.
19106		*Sch.	Oak Leaf	395	375	160.0	31.2	10.7	6	1866	Cleveland, Ohio	Milwaukee, Wis.
155278		Sch.	Oak Leaf	93	82	86.0	24.0	6.4	3	1895	Gibraltar, Mich	Detroit, Mich.
19055	H.P.K.V.	Sch.	Oakes Ames	254	209	118.0	30.8	7.0	5	1862	Noank, Conn	Portland, Me.
19360		Sch.	Oakland	57	45	65.1	21.6	7.0	3	1872	St. Michaels, Md	Annapolis, Md.
19389		Sch.	Oakland	36	34	58.3	19.6	5.9	2	1873	Charleston, S. C	Savannah, Ga.
130489	K.H.L.G.	*Sch.	[4] Oakland	926	907	170.0	34.6	19.3	4	1890	Brooklyn, N. Y	New York, N. Y.
155444	K.R.T.M.	Sch.	Oakland	418	383	148.0	35.6	9.5	8	1902	San Francisco, Cal	San Francisco, Cal.
155397	K.Q.N.R.	Sch.	Oakley C. Curtis	2,374	2,000	265.0	46.2	22.9	10	1901	Bath, Me	Portland, Me.
155017	J.T.V.F.	Sch.	Oakwoods	137	130	96.3	27.3	7.8	3	1880	Kennebunk Port, Me	Newport, R. I.
19410	J.P.M.G.	*Sch.	Occidental	1,532	1,424	210.6	39.8	24.7	15	1874	Bath, Me	New York, N. Y.
18971		Slp.	Ocean	7	7	33.4	12.3	3.1	1		Bon Secour, Ala	Mobile, Ala.
155434		Slp.	Ocean Belle	11	11	33.4	12.3	6.4	3	1902	Friendship, Me	Salem, Mass.
19208		Sch.	Ocean Bird	77	73	83.4	24.2	6.4	3	1855	Somerset County, Md	Crisfield, Md.
155007		Sch.	Ocean King	11	11	32.4	11.0	3.7	1	1879	San Francisco, Cal	Los Angeles, Cal.
202633		Slp.	Ocean Lily	7	7	30.0	14.0	3.4	1	1905	Pinckney Island, S. C	Beaufort, S. C.
19472		Slp.	Ocean Pearl	5	5	36.0	9.2	2.6	1	1877	Mathews County, Va	Cape Charles, Va.
19158		Sch.	Ocean Queen	19	10	48.8	17.0	4.7	4	1853	Marcushook, Pa	Richmond, Va.
155410		Slp.	Ocean Queen	7	6	31.4	10.8	5.0	1	1901	Bremen, Me	Damariscotta, Me.
155168		Slp.	Ocean Spray	5	5	28.5	12.5	3.2	0	1889	Patchogue, N. Y	Patchogue, N. Y.
19443		Slp.	Ocean Star	12	12	37.9	15.3	4.2	2	1875	Absecon, N. J	Newport News, Va.
19481		Slp.	Ocean Wave	6	5	28.5	12.5	3.1	0	1877	Cold Spring, N. Y	Cold Spring, N. Y.
155120		Sch.	Ocean Wave	10	9	53.5	14.7	2.7	2	1885	Somerset County, Md	Tappahannock, Va.
155157	K.G.C.S.	Sch.	Oceania Vance	445	384	148.5	36.1	11.3	8	1888	Port Blakeley, Wash	San Francisco, Cal.
155309		Slp.	Oceanic	6	6	37.4	13.3	3.0	3	1897	Fairmount, Md	Crisfield, Md.
155311		Sch.	Oceanic	6	6	45.6	14.4	3.1	4	1897	Applegarth, Md	Do.
155333		Slp.	Oceola	28	23	45.7	18.7	5.3	3	1898	Charleston, S. C	Charleston, S. C.
19380	J.M.F.R.	Sch.	Odell	141	134	97.2	26.2	7.5	5	1873	Bowdoinham, Me	Boston, Mass.
155399		Sch.	Ody	9	9	41.3	12.4	2.7	1	1901	Harlow, N. C	Newbern, N. C.
155185	K.H.G.J.	Sch. y.	Oenone	71	68	82.6	19.8	11.2	8	1888	Boston, Mass	New York, N. Y.
155247		Slp.	Ogarita	17	17	39.0	15.0	5.0	1	1893	Skidaway Island, Ga	Beaufort, S. C.
155371	K.P.N.D.	*Sch.	Ohio	1,629	1,506	237.5	43.4	20.1	4	1899	Bath, Me	New York, N. Y.
202592		Sch.	Ohio	27	17	50.2	19.2	4.1	5	1905	Delisle, Miss	Gulfport, Miss.
156280	K.M.L.V.	Sch.	Okanogan	721	606	186.4	39.0	13.9	8	1895	Port Blakeley, Wash	Port Townsend, Wash.
19404		Slp.	Okolona	24	23	50.5	16.7	3.6	1	1874	Westport, Me	Machias, Me.
155366		Sch.	Ola D	19	14	49.5	16.1	3.5	3	1899	Biloxi, Miss	Gulfport, Miss.
155458		Sch.	Oleander	36	23	66.8	23.4	3.7	4	1903	Delisle, Miss	Do.
200786	K.T.B.F.	*Sch.	Oley	1,780	1,672	256.0	43.0	20.0	6	1904	Noank, Conn	Philadelphia, Pa.
115141		Sch.	[5] Olga	593	536	178.4	33.3	12.6	7	1873	Gibraltar, Mich	Duluth, Minn.
155029		Sch.	Olga	308	292	137.0	30.4	10.0	7	1881	Manitowoc, Wis	Mobile, Ala.
155084		Sch.	Olga	21	19	47.0	14.8	5.0	3	1883	Kodiak, Alaska	Valdez, Alaska.
155236		Slp. y.	Olga	11	11	38.2	12.5	5.0	1	1893	Greenport, N. Y	New York, N. Y.
155315		Slp.	Olga	8	8	31.6	12.0	4.9	1	1898	Atlantic City, N. J	Somers Point, N. J.

[1] Formerly *schooner Black, Sheridan, Wilson Co. No. B.
[2] Formerly *schooner Black, Sheridan, Wilson Co. No. C.
[3] Formerly {a British bark Highland Glen. b Hawaiian bark Nuuanu.
[4] Formerly *schooner {a N. and W. 2. b Annie.
[5] Formerly schooner Sandusky.

Digitized by Google

MERCHANT **SAILING** VESSELS OF THE UNITED STATES—Continued.

Official No.	Signal letters.	Rig.	Name of vessel.	Gross tonnage.	Net tonnage.	Length.	Breadth.	Depth.	Crew.	When built.	Where built.	Home port (where permanent document issues).
						Feet.	Feet.	Feet.				
155383		Sch.	Olga	113	77	95.2	24.2	9.6	16	1900	Essex, Mass	Gloucester, Mass.
201917		*Sch.	Olga F	64	51	69.0	26.0	5.0	3	1905	San Francisco, Cal	San Francisco, Cal.
155282		Sch.	Olga Matilda	29	25	50.0	16.7	3.5	1	1895	Vallejo, Cal	Do.
155102		Slp.	Olle P. Smith	9	8	44.5	14.8	3.6	5	1884	Taylors Island, Md	Crisfield, Md.
155301		Slp.	Olita	9	9	29.5	10.7	3.5	1	1897	Santa Barbara, Cal	Los Angeles, Cal.
155031		Sch.	Olive	11	10	37.0	14.9	3.2	1	1881	Pensacola, Fla	Pensacola, Fla.
155269		Sch.	Olive	11	10	41.0	12.6	2.5	2	1894	Jacksonville, Fla	Fernandina, Fla.
155292		Slp.	Olive	5	5	36.0	12.8	3.0	4	1894	Crisfield, Md	Crisfield, Md.
155402		Slp.	Olive	7	7	28.0	13.0	4.0	1	1900	Atlantic City, N. J	Somers Point, N. J.
155430		Slp.	Olive	12	9	35.5	15.2	3.9	1	1901	Harris Neck, Ga	Savannah, Ga.
200965		Cat.	Olive	7	7	31.0	12.5	4.0	1	1904	Port Republic, N. J	Somers Point, N. J.
18935		Sch.	Olive Branch	91	87	80.8	22.6	7.3	3	1848	Franklin, Me	Ellsworth, Me.
19243		Slp.	Olive Branch	8	7	35.0	13.0	3.2	1	1866	Brookhaven, N. Y	Patchogue, N. Y.
155115		Slp.	Olive Branch	21	20	50.5	13.2	4.4	1	1885	Clayton, N. Y	Cape Vincent, N. Y.
155243		Sch.	[1] Olive G	15	15	39.9	15.7	6.2	2	1877	Clare, Nova Scotia	Eastport, Me.
155334		Slp.	Olive M	5	5	37.8	11.7	2.7	4	1898	Oriole, Md	Crisfield, Md.
155267		Slp.	Olive Mulford	12	7	34.0	13.7	3.8	3	1894	Bridgeton, N. J	Bridgeton, N. J.
155380		Slp. y.	Olive A. Orne	6	6	27.8	10.6	4.9	1	1900	Bremen, Me	Boston, Mass.
155101		Sch.	Olive V. Smith	8	8	47.0	12.7	3.4	5	1884	Somerset County, Md	Crisfield, Md.
155391		Slp.	Oliver	5	5	36.4	12.3	2.8	3	1900	Crisfield, Md	Do.
18933	H.P.G.W.	Sch.	Oliver Ames	456	433	134.4	33.2	17.1	3	1866	Berkley, Mass	Fall River, Mass.
155025		Sch.	Oliver C	17	16	56.0	14.5	4.1	2	1881	Cambridge, Md	Annapolis, Md.
155082		Sch.	Oliver Gertrude	17	17	54.0	16.4	4.3	8	1883	Crisfield, Md	Baltimore, Md.
19406		Sch.	Oliver Mitchell	320	260	136.7	25.6	11.4	6	1874	Algonac, Mich	Port Huron, Mich.
155300		Sch.	Oliver F. Kilham	73	43	81.0	21.0	9.0	16	1897	Essex, Mass	Salem, Mass.
155395	K.Q.M.V.	Sch.	Oliver J. Olson	667	596	177.5	38.6	14.0	10	1900	Aberdeen, Wash	San Francisco, Cal.
155230		Sch.	Olivette	33	31	58.8	16.0	6.6	3	1892	Valkaria, Fla	Key West, Fla.
155452		Sch.	Olivette	22	13	54.0	18.1	3.9	4	1902	Biloxi, Miss	Gulfport, Miss.
19317		Sch.	Olivia	14	13	49.7	17.8	4.0	2	1870	Wolf River, Miss	Do.
155365		*Sch.	Olivia R	8	5	35.5	13.9	2.9	2	1899	Biloxi, Miss	Do.
155351		Slp.	Olivia Sears	15	15	40.0	14.8	5.6	9	1899	Gloucester, Mass	Gloucester, Mass.
19386		Sch.	Olivia G. Richardson	10	5	39.0	14.0	3.1	2	1873	Crisfield, Md	Seaford, Del.
155254		Sch.	Ollie	7	7	42.0	11.6	2.7	1	1894	Morehead City, N. C	Beaufort, N. C.
200360		Sch.	Ollie Ford	25	15	57.6	19.0	4.3	4	1903	Scranton, Miss	Gulfport, Miss.
155386		Slp. y.	Olwyn	8	6	29.4	8.8	6.4	1	1900	Bristol, R. I	Bristol, R. I.
155346		Sch.	Olympia	77	50	81.6	22.0	8.6	14	1899	Essex, Mass	Gloucester, Mass.
155348		Cat.	Olympia	6	6	35.0	12.0	4.0	1	1899	Atlantic City, N. J	Somers Point, N. J.
155367		Sch.	Olympia	14	9	48.8	15.2	3.4	1	1899	Smyrna, N. C	Beaufort, N. C.
155369		Slp.	Olympia	13	7	37.0	13.4	6.0	2	1899	East Boothbay, Me	Portsmouth, N. H.
155441		Slp.	Olympia	7	7	35.4	11.6	2.6	1	1901	Linbrook, N. Y	Patchogue, N. Y.
155228	K.L.H.M.	Bk.	Olympic	1,469	1,353	224.4	42.1	21.3	16	1892	Bath, Me	San Francisco, Cal.
155342		Ywl.	Olympic	33	33	57.2	17.7	8.0	2	1899	Seattle, Wash	Seattle, Wash.
155450		Slp.	Olympic	6	6	34.5	12.6	3.3	1	1902	South Bend, Wash	San Francisco, Cal.
19339	J.K.R.L.	Sch.	Omaha	116	110	89.3	25.3	8.3	4	1871	Hancock, Me	Bucksport, Me.
155135		Slp.	Omaha	6	6	30.0	10.0	4.0	1	1887	South Brooklyn, N. Y	New York, N. Y.
155405		Slp.	Omaha	8	8	30.7	11.8	5.4	2	1901	Bremen, Me	York, Me.
202527		Slp.	Omar J. Croswell	9	7	44.6	14.6	3.3	5	1905	Oriole, Md	Crisfield, Md.
155262	K.M.C.H.	Sch.	Omega	584	522	163.2	39.3	13.5	10	1894	North Bend, Oreg	San Francisco, Cal.
202466	K.V.B.W.	Slp. y.	Omoo	18	18	42.0	16.0	3.5	1	1905	Shady Side, Md	Philadelphia, Pa.
201348	K.T.H.S.	Sch.	Onato	140	105	101.0	24.6	11.8	22	1904	Essex, Mass	Boston, Mass.
155081	K.B.P.R.	Bk.	Onaway	932	885	173.9	36.2	20.0	12	1883	Yarmouth, Me	Do.
155355	K.P.D.J.	Slp. y.	Ondawa	18	18	43.2	15.3	6.4	4	1888	Burlington, Vt	New York, N. Y.
203818		Slp.	One	23	23	58.0	13.6	4.0	1	1892	Amityville, N. Y	Patchogue, N. Y.
155324		Slp. y.	Onega	7	7	37.7	8.3	4.5	2	1895	Cleveland, Ohio	Cleveland, Ohio.
53249	K.T.Q.W.	*Sch.	†101	457	429	191.0	21.1	12.2	6	1888	Duluth, Minn	New York, N. Y.
18920		Sch.	Oneida	201	190	134.1	24.3	9.2	5	1857	Ashtabula, Ohio	Milwaukee, Wis.
155361		Sch.	Oneida	8	6	40.7	13.4	3.3	2	1898	Beaumont, Tex	Gulfport, Miss.
200408		*Sch.	Oneida	20	13	49.6	17.1	4.2	4	1903	Biloxi, Miss	Do.
19469		Slp.	Onela	10	10	35.8	15.0	3.3	2	1876	Portsmouth, Va	Norfolk, Va.
200796		Sch.	Onley	26	18	58.3	17.3	5.4	3	1904	Pocomoke City, Md	Chincoteague, Va.
19031		Slp.	Only Daughter	5	5	28.0	11.6	3.0	1	1850	Perth Amboy, N. J	Perth Amboy, N. J.
155077		Slp.	Only Daughter	11	10	37.7	13.0	3.7	1	1883	Glenwood, N. Y	Cold Spring, N. Y.
19236		Sch.	Only Son	19	12	48.7	16.6	5.4	2	1854	Annamessex, Md	Tappahannock, Va.
155118		Slp.	Only Son	7	6	25.0	12.0	3.0	1	1885	Norfolk, Va	Do.
200953		Slp.	On Time	8	5	30.8	11.5	5.8	0	1904	Friendship, Me	Rockport, Me.
19216		Sch.	Onward	11	7	42.0	12.3	3.8	1	1867	Elizabeth City, N. C	Elizabeth City, N. C.
19458		Sch.	Onward	13	12	39.3	12.2	5.5	3	1876	Isle au Haut, Me	Mount Desert Ferry, Me.
19461		Slp. y.	Onward	24	22	48.0	17.5	5.5	2	1875	Islip, N. Y	Rochester, N. Y.
155021		*Slp.	Onward	17	16	50.0	15.7	4.0	1	1878	Alna, Me	Bath, Me.
155145		Slp.	Onward	8	8	33.0	10.0	3.7	1	1887	Norfolk, Va	Norfolk, Va.
155293		Slp.	Onward	9	9	42.0	14.5	3.7	5	1896	Harrison, Md	Crisfield, Md.
19484		Slp. y.	Opah	6	6	31.0	11.4	3.5	1	1878	Brooklyn, N. Y	New York, N. Y.
19044		Sch.	Ophelia	53	50	67.0	23.6	5.7	1	1863	Cold Spring, N. Y	Perth Amboy, N. J.
155209		Lgr.	Ophelia	6	5	34.0	11.0	2.6	1	1891	Bayou Long, La	Brashear, La.
155078		Sch.	Ora	41	29	58.3	20.4	4.4	3	1881	Mosspoint, Miss	Gulfport, Miss.
155104		Sch.	Ora May	6	5	31.0	12.0	3.0	2	1884	Biloxi, Miss	Mobile, Ala.
19395		Sch.	Oradene	5	5	30.0	9.3	3.0	1	1874	Hunting Quarters, N. C	Beaufort, N. C.

[1] Formerly British schooner Ocean Lily.

† Steel vessel.

Digitized by Google

MERCHANT **SAILING** VESSELS OF THE UNITED STATES—Continued.

Official No.	Signal letters.	Rig.	Name of vessel.	Gross tonnage.	Net tonnage.	Length.	Breadth.	Depth.	Crew.	When built.	Where built.	Home port (where permanent document issues).
						Feet.	Feet.	Feet.				
155030	.....	Sch.	Orah	7	6	46.0	10.5	3.0	2	1881	Tappahannock, Va	Richmond, Va.
19336	.....	Slp.	Oratongo	7	7	35.0	13.0	4.0	2	1871	Greenport, N. Y	Greenport, N. Y.
18964	.....	Slp.	Orator	34	32	55.0	19.0	5.0	3	1843	Portland, Conn	Do.
18813	.....	Sch.	Orbit	30	22	57.7	19.5	5.3	9	1845	Dorchester County, Md	Baltimore, Md.
19450	J. R. M. B.	Bk.	Oregon	1,430	1,294	205.6	39.1	24.1	15	1875	Bath, Me	San Francisco, Cal.
155332	.....	Slp.	Oregon	10	10	43.0	13.9	3.2	7	1898	Hudson, Md	Baltimore, Md.
155337	.....	Sch.	Oregon	11	9	45.0	12.8	3.0	1	1898	Beaufort, N. C	Beaufort, N. C.
155353	.....	Sch.	Oregon	113	79	92.5	24.9	9.7	18	1899	Essex, Mass	Gloucester, Mass.
155426	.....	Slp.	Oregon	8	7	40.0	14.0	3.4	1	1901	Hopkins, Va	Cape Charles, Va.
202622	K. V. C. W.	Sch.	Oregon	343	304	139.1	35.2	9.9	7	1905	Prosper, Oreg	Coos Bay, Oreg.
155226	.....	Slp.	Orestes	16	15	34.6	12.9	7.6	2	1890	Perth Amboy, N. J	New York, N. Y.
19144	H. W. M. S.	Sch.	Orient	312	296	126.6	30.0	10.9	6	1865	Brunswick, Me	San Francisco, Cal.
19451	.....	Sch.	Orient	93	89	84.0	23.2	8.3	12	1875	Essex, Mass	New York, N. Y.
19239	.....	Sch.	Oriental	12	11	40.6	16.8	4.5	2	1870	Baltimore, Md	Alexandria, Va.
19257	.....	Sch.	Oriental	19	18	45.6	15.0	5.4	2	.....	Crisfield, Md	Annapolis, Md.
19418	J. Q. C. H.	Shp.	Oriental	1,688	1,550	220.1	42.2	24.9	16	1874	Bath, Me	San Francisco, Cal.
19477	.....	Sch.	Oriental	7	7	26.3	12.7	3.8	2	1877	Key West, Fla	Key West, Fla.
155044	.....	Sch.	Oriental	28	16	51.7	18.4	5.3	2	1881	Messongo, Va	Chincoteague, Va.
155193	.....	Slp.	Oriental	9	5	32.0	12.5	3.2	1	1887	Hyde County, N. C	Elizabeth City, N. C.
19227	.....	Sch.	Oriente	10	5	39.0	12.0	3.0	2	1865	Madisonville, La	New Orleans, La.
202243	.....	Slp.	Oriente	6	6	23.0	8.6	4.9	2	1904	Culebra, P. R	San Juan, P. R.
155454	.....	Sch.	Orinoco	120	88	102.8	24.8	10.6	18	1902	Essex, Mass	Gloucester, Mass.
155043	.....	Sch.	Oriole	18	17	56.2	15.5	4.3	2	1881	Baltimore, Md	Newport News, Va.
19436	.....	Sch.	Orion	11	11	44.2	13.7	3.4	1	1873	Onancock, Va	Patchogue, N. Y.
155022	.....	Sch.	Orion	14	13	42.8	15.0	4.5	1	1870	New Orleans, La	Mobile, Ala.
155393	.....	Slp.	Orion	7	7	35.6	12.5	3.4	2	1900	Bluffton, S. C	Beaufort, S. C.
155427	K. R. F. P.	Sch.	Orlando V. Wootten	677	573	167.2	36.2	13.6	8	1901	Bath, Me	Seaford, Del.
201688	K. T. P. N.	Sch.	Orleans	751	605	180.0	38.0	13.9	7	1905	....do	Boston, Mass.
18860	H. P. G. D.	Sch.	Orozimbo	147	121	97.0	25.0	8.8	4	1854	Gouldsboro, Me	Calais, Me.
155246	.....	Sch.	Orvid F. French	10	9	52.0	13.8	3.2	6	1893	St. Peters, Md	Crisfield, Md.
155449	.....	*Sch.	Osage	19	12	47.0	16.7	3.7	4	1902	Biloxi, Miss	Gulfport, Miss.
155289	.....	Slp.	Osbon	7	5	34.0	12.6	3.0	1	1896	Kitty Hawk, N. C	Elizabeth City, N. C.
19295	.....	Sch.	Osborn Curtis	48	45	68.0	22.7	5.0	4	1869	Squan, N. J	New York, N. Y.
155076	.....	Slp.	Oscar	5	5	27.5	11.4	2.8	1	1883	Freeport, N. Y	Patchogue, N. Y.
155448	.....	Sch.	Oscar	23	23	45.0	15.3	6.0	2	1902	Philadelphia, Pa	Philadelphia, Pa.
155461	.....	Lgr.	Oscar C	7	5	33.0	11.9	3.1	1	1903	Morgan City, La	Brashear, La.
155296	.....	Sch.	Oscar D	19	16	46.6	16.6	3.7	1	1897	Yorktown, Va	Newport News, Va.
155235	K. L. M. N.	Sch.	Oscar G	230	198	128.3	29.2	10.0	7	1892	Scranton, Miss	Mobile, Ala.
155465	.....	Sch.	Oscar Murray	20	15	45.8	17.8	4.1	2	1903	Clio, La	New Orleans, La.
19459	.....	Sch.	Oscar Newhouse	70	66	78.6	20.1	6.9	2	1876	Sheboygan, Wis	Milwaukee, Wis.
155231	.....	Sch.	Osceola	40	38	78.3	18.6	4.2	2	1892	Occoquan, Va	Alexandria, Va.
155432	.....	Sch.	Osceola	50	27	71.6	19.8	8.1	6	1901	Milton, Fla	Pensacola, Fla.
19232	J. F. H. R.	Sch.	Osprey	159	139	96.2	27.5	8.4	4	1867	Addison, Me	Machias, Me.
19388	.....	Sch.	Osprey	7	5	36.0	12.8	3.3	1	1873	Hatteras, N. C	Newbern, N. C.
19439	.....	Sch. y.	Osprey	27	27	51.8	17.6	5.4	4	1875	Noank, Conn	New York, N. Y.
121122	.....	Ywl. y.	[1] Osprey	10	10	34.5	12.0	4.0	1	1900	St. Augustine, Fla	St. Augustine, Fla.
155446	.....	Slp.	Osprey	19	11	48.6	16.1	6.5	2	1902	Dennysville, Me	Lubec, Me.
202650	.....	Ywl. y.	Osprey	8	7	33.3	10.2	5.2	1	1903	Boston, Mass	Boston, Mass.
155127	.....	Sch.	Osseo	15	14	33.7	13.9	4.9	3	.....	.....	Key West, Fla.
155261	.....	Slp. y.	Osseo	8	7	30.1	11.0	3.0	1	1894	Greenport, N. Y	New York, N. Y.
155335	K. N. R. J.	Sch.	Otis	292	238	121.6	30.3	9.9	7	1898	Scranton, Miss	Gulfport, Miss.
155423	.....	Sch.	Otis Hubbard	23	23	59.8	19.6	4.4	1	1901	Elliott, Md	Crisfield, Md.
155455	.....	Sch.	Otis D. Terrell	13	9	46.4	16.2	3.9	2	1902	Portsmouth, N. C	Newbern, N. C.
19185	J. B. V. P.	Sch.	Otronto	105	99	79.7	23.3	8.3	3	1839	Surry, Me	Ellsworth, Me.
155245	.....	Sch.	Otsego	11	10	49.0	13.2	3.4	2	1893	Jacksonville, Fla	Jacksonville, Fla.
19408	.....	Sch.	Ottawa	163	155	115.0	25.0	7.5	5	1874	Grand Haven, Mich	Milwaukee, Wis.
19441	.....	Sch.	Ottie Washington	8	8	38.8	13.8	3.2	2	1875	Dorchester County, Md	Newport News, Va.
155232	K. L. J. Q.	Sch.	Ottillie Fjord	261	247	130.0	31.6	9.6	6	1892	Fairhaven, Cal	San Francisco, Cal.
155087	.....	Sch.	Otwell	9	8	42.3	12.6	3.7	1	1883	Oxford, Md	Cape Charles, Va.
19424	.....	Slp.	Our Fritz	16	15	42.8	15.9	4.9	1	1874	Charleston, S. C	Charleston, S. C.
19482	.....	Slp.	Our Hampton	21	20	47.4	16.4	4.7	2	1877	....do	Beaufort, S. C.
155274	.....	Slp.	Our Lena	21	21	43.0	15.7	4.7	2	1895	....do	Charleston, S. C.
19437	.....	Sch.	Our Son	720	684	182.1	35.1	13.0	6	1875	Black River, Ohio	Niagara Falls, N. Y.
155174	.....	Sch.	Outing	10	9	49.7	13.4	4.1	2	1889	Baltimore, Md	Norfolk, Va.
155297	.....	Slp.	Outing	12	10	30.5	13.0	4.6	3	1897	Miami, Fla	Key West, Fla.
155451	.....	Slp. y.	Outlaw	6	6	27.0	11.0	2.4	2	1899	Osterville, Mass	Chicago, Ill.
155445	.....	Sch. y.	Ovial	16	15	41.5	13.0	5.0	1	1902	South Boston, Mass	Vinal Haven, Me.
155435	.....	*Sch.	Ox	12	6	40.7	13.4	2.9	2	1902	Ocean Springs, Miss	Gulfport, Miss.
200353	.....	Sch.	Oxalis	25	16	52.7	18.7	4.6	4	1903	Biloxi, Miss	Do.
155349	K. P. B. V.	*Sch.	Oxford	836	735	184.9	35.2	16.2	2	1899	Bath, Me	Perth Amboy, N. J.
155456	.....	Ywl.	Oxidine	7	6	25.8	10.7	3.4	2	1902	New Smyrna, Fla	Key West, Fla.
155433	.....	Cat.	Oyster	5	5	26.2	11.6	3.8	1	1901	Osterville, Mass	Hyannis, Mass.
19413	.....	Slp.	Oyster Boy	9	9	33.0	13.6	3.7	2	1874	Groton, Conn	Greenport, N. Y.
155049	.....	Slp.	Oyster Boy	6	6	37.0	13.0	3.0	2	1881	Calvert County, Md	Alexandria, Va.
155374	.....	Slp.	Oyster Boy	9	5	39.0	12.0	3.0	1	1899	Oldtrap, N. C	Elizabeth City, N. C.
19366	.....	Sch.	Oyster Plant	13	12	54.0	15.4	3.7	2	1872	Mobile, Ala	Mobile, Ala.
155171	.....	Sch.	Oystermen	51	49	71.2	20.6	6.1	3	1889	St. Michaels, Md	Crisfield, Md.

[1] Formerly yawl-yacht Florence and Essie.

Digitized by Google

MERCHANT **SAILING** VESSELS OF THE UNITED STATES—Continued.

Official No.	Signal letters.	Rig.	Name of vessel.	Gross tonnage.	Net tonnage.	Length.	Breadth.	Depth.	Crew.	When built.	Where built.	Home port (where permanent document issues).
			P			*Feet.*	*Feet.*	*Feet.*				
150448	.....	Sch.	P. Rasmussen, jr	15	14	59.3	15.8	4.0	2	1888	St. Peters Creek, Md	Cape Charles, Va.
150738	.....	Sch.	P. E. Wharton	76	54	75.1	24.6	5.8	3	1896	Pocomoke City, Md	Chincoteague, Va.
20492	.....	Sch.	P. F. Leach	50	37	69.5	21.7	6.0	3	1873	Baltimore, Md	Baltimore, Md.
150674	.....	Slp.	P. J. H	7	6	27.0	10.0	3.0	1	1894	Chuckatuck, Va	Norfolk, Va.
150509	.....	*Slp.	P. M. Bowie	8	8	35.9	12.7	2.5	1	1890	Matagorda, Tex	Port Lavaca, Tex.
4705	.....	Slp.	[1] P. R. R. 200	56	53	72.8	22.7	6.4	1	1839	New Bedford, Mass	New York, N. Y.
16888	.....	Slp.	[2] P. R. R. 209	84	80	69.5	28.0	7.5	1	1864	Brooklyn, N. Y	Do.
130020	.....	Slp.	[3] P. R. R. 216	75	71	66.0	26.1	7.0	1	1873	.....do	Do.
6846	.....	Slp.	[4] P. R. R. 217	77	73	65.0	26.0	7.1	1	1873	.....do	Do.
117195	K. S. C. L.	*Sch.	[5] P. C. O. Co. No. 3	2,473	1,857	280.1	45.4	23.4	15	1902	Bath, Me	San Francisco, Cal.
20338	.....	Sch.	P. and R. No. 6	24	23	49.5	20.0	3.7	1	1870	San Francisco, Cal	Do.
20421	.....	Sch.	P. and R. No. 7	24	23	49.5	20.0	3.8	2	1869	.....do	Do.
150552	K. J. V. M.	Bk.	Pactolus	1,673	1,564	223.7	41.2	24.0	17	1891	Bath, Me	Do.
150763	.....	Slp.	Page and Donald	7	7	40.3	14.0	3.0	4	1897	Holland Island, Md	Crisfield, Md.
200934	.....	Slp. y.	Painte II	15	13	41.2	12.9	4.0	1	1904	Patchogue, N. Y	New York, N. Y.
150621	.....	Sch.	Paisley	1,046	994	211.0	35.0	16.6	6	1893	West Bay City, Mich	Duluth, Minn.
150824	K. P. G. V.	Sch. y.	Paladin	28	28	58.2	15.4	9.0	2	1899	Brooklyn, N. Y	New York, N. Y.
200903	K. T. C. N.	Sch. y.	Palestine	68	68	82.5	21.4	9.0	8	1904	Port Jefferson, N. Y	Do.
150420	.....	Sch.	Palmer	7	7	34.5	10.5	3.4	1	1888	Hunting Quarters, N. C	Newbern, N. C.
19697	.....	Sch.	Palmetto	32	21	57.8	20.1	6.3	8	1864	Somerset County, Md	Crisfield, Md.
150153	.....	Sch.	Palmetto	21	20	49.9	17.9	6.6	2	1878	Charleston, S. C	Savannah, Ga.
150056	J. R. P. L.	Bk.	Palmyra	1,359	1,223	197.9	38.8	24.2	14	1876	Bath, Me	Port Townsend, Wash.
150802	.....	Sch.	Pamlico	17	14	56.0	16.6	3.7	1	1898	Pamlico, N. C	Newbern, N. C.
150175	.....	Slp.	Pandora	24	22	44.8	13.8	4.9	1	1879	Brick Township, N. J	New York, N. Y.
150544	.....	Slp. y.	Pandora	7	7	25.4	11.4	3.9	0	1885	Fairhaven, Mass	Providence, R. I.
151004	.....	Slp.	Pandora	8	8	31.6	11.2	3.6	1	1903	Seattle, Wash	Valdez, Alaska.
150530	.....	Slp. y.	Pansy	7	7	29.3	13.0	3.1	1	1868	Patchogue, N. Y	Patchogue, N. Y.
200684	.....	Slp.	Panther	10	7	33.1	11.4	6.0	1	1904	Bremen, Me	St. George, Me.
150545	.....	Ywl. y.	Pappoose	15	14	44.0	12.6	9.6	2	1888	South Boston, Mass	Oswego, N. Y.
150997	.....	Sch.	Paragon	115	80	97.6	24.2	11.4	16	1903	Essex, Mass	Gloucester, Mass.
150173	J. T. K. N.	Bk.	Paramita	1,582	1,444	216.6	41.3	23.1	15	1879	Freeport, Me	San Francisco, Cal.
150335	K. C. Q. M.	Sch.	Pardon G. Thomson	171	162	110.6	27.5	9.1	5	1884	Kennebunk Port, Me	New York, N. Y.
150298	K. B. L. S.	Sch.	Parkersburg	123	117	100.0	31.0	6.5	6	1883	Parkersburg, Oreg	San Francisco, Cal.
150803	K. N. S. V.	*Sch.	Parks	474	397	165.9	34.3	10.3	2	1898	Bath, Me	Fall River, Mass.
150479	.....	Slp. y.	Parole	6	6	28.3	12.0	3.5	1	1890	New York, N. Y	New York, N. Y.
150859	.....	Slp.	Parole	5	5	28.6	12.7	3.1	1	1900	Bridgeport, Conn	Port Jefferson, N. Y.
150504	K. H. T. L.	Sch.	Parthia	111	77	91.0	23.8	10.2	18	1890	Essex, Mass	Gloucester, Mass.
150721	K. M. S. C.	*Sch.	Passaic	875	791	192.0	34.7	16.4	3	1896	Noank, Conn	New York, N. Y.
19627	.....	Slp.	Passport	32	31	55.2	17.9	5.2	2	1849	Brookhaven, N. Y	Deer Isle, Me.
150401	.....	Cat.	Pastime	5	5	26.2	11.2	2.2	1	1875	Absecon, N. J	Somers Point, N. J.
150840	.....	Sch.	Pastime	7	7	34.3	11.8	2.7	2	1899	New Orleans, La	New Orleans, La.
150881	.....	Sch.	Pat J. Lyons	34	29	62.0	19.2	4.4	4	1900	Bayou Labatre, Ala	Mobile, Ala.
150725	K. M. S. J.	*Sch.	Paterson	680	608	176.4	35.0	14.2	3	1896	Noank, Conn	New York, N. Y.
150887	.....	Sch.	Pathfinder	86	71	81.0	24.0	9.5	4	1900	Benicia, Cal	San Francisco, Cal.
20051	.....	Sch.	Pathway	18	11	40.1	17.1	3.8	4	1861	Mauricetown, N. J	Bridgeton, N. J.
20462	.....	Slp.	Pathway	6	6	34.1	9.6	2.6	2	1872	Boxiron, Md	Chincoteague, Va.
150243	.....	Slp.	Patience	9	8	34.7	14.6	3.7	1	1882	Patchogue, N. Y	Patchogue, N. Y.
201800	.....	Sch.	Patrician	125	93	104.5	24.3	11.0	19	1905	Essex, Mass	Gloucester, Mass.
19515	.....	Sch.	Patrick McCabe	35	25	59.5	19.0	5.5	6	1860	Philadelphia, Pa	Baltimore, Md.
150601	.....	Sch.	Patrick F. Prendergast	26	17	61.0	16.8	4.9	4	1892	St. Michaels, Md	Annapolis, Md.
150772	.....	Sch.	Patriot	81	58	81.6	22.4	8.8	15	1898	Essex, Mass	Gloucester, Mass.
202381	.....	*Sch.	Patuxent	581	538	167.8	30.2	13.0	2	1905	Solomons, Md	Baltimore, Md.
150867	.....	Slp. y.	Paukewis	17	17	39.8	14.3	5.6	3	1900	South Boston, Mass	Stonington, Conn.
150407	.....	Sch.	Paul Jones	9	5	50.1	13.1	3.8	1	1887	Somerset County, Md	Annapolis, Md.
150962	K. R. V. N.	Sch.	Paul Palmer	2,193	1,763	276.1	44.2	24.4	10	1902	Waldoboro, Me	Boston, Mass.
19546	H. P. M. G.	Sch.	Paul Seavey	237	225	97.0	26.3	9.1	5	1866	Brewer, Me	Gloucester, Mass.
150923	.....	Sch.	Paul C. Joslin	30	18	54.4	19.0	5.0	5	1901	Dorchester, N. J	Bridgeton, N. J.
150331	.....	Sch.	Paul and Willie	35	33	57.8	21.7	4.5	1	1884	San Francisco, Cal	San Francisco, Cal.
150442	.....	Slp.	Pauline	7	7	33.5	13.0	3.5	2	1888	Keyport, N. J	New York, N. Y.
150579	.....	Slp. y.	Pauline	6	5	27.2	11.5	3.0	1	1892	Silverton, N. J	Newark, N. J.
150657	.....	Slp.	Pauline	7	7	43.0	11.5	2.5	1	1894	Cape Banks, N. C	Beaufort, N. C.
150706	.....	Slp.	Pauline	8	8	32.3	13.2	4.6	2	1893	Bridgeport, Conn	Bridgeport, Conn.
150709	.....	Sch.	Pauline	75	51	82.0	22.2	8.4	15	1895	Essex, Mass	Gloucester, Mass.
150799	.....	Slp.	Pauline	6	6	40.0	13.5	2.7	4	1898	Deal Island, Md	Crisfield, Md.
150926	.....	Slp.	Pauline	8	8	41.9	16.0	3.5	5	1901	Crisfield, Md	Do.
150932	.....	Slp.	Pauline	12	12	40.0	15.0	4.0	2	1902	Oakatie, S. C	Savannah, Ga.
150953	.....	Slp.	Pauline	10	10	33.3	13.0	4.2	1	1894	Brooklyn, N. Y	New York, N. Y.
201137	.....	Slp.	Pauline	6	6	32.0	12.2	2.9	1	1904	Beaufort, S. C	Beaufort, S. C.
20251	.....	Sch.	Pawnee	24	23	49.5	16.0	5.7	4	1861	Somerset County, Md	Crisfield, Md.
201620	.....	Sch.	Pawnee	20	13	50.3	19.4	3.7	5	1904	Handsboro, Miss	Gulfport, Miss.
150832	K. P. J. H.	*Sch.	Paxinos	954	865	193.6	35.0	17.6	4	1899	Noank, Conn	Philadelphia, Pa.
150845	K. P. M. T.	*Sch.	Paxtang	954	865	193.6	35.0	17.6	4	1899	.....do	Do.
19928	.....	Sch.	Pearl	35	34	62.0	21.5	4.5	4	1861	Nyack, N. Y	Crisfield, Md.
20146	.....	Sch.	Pearl	18	17	48.0	16.0	5.0	1	1850	Cushing, Me	Vinal Haven, Me.
20475	.....	Sch.	Pearl	21	20	48.8	13.3	5.6	2	1874	Grand Haven, Mich	Marquette, Mich.
54038	.....	Sch.	Pearl	31	30	65.0	16.4	3.4	3	1867	Fairport, Ohio	Toledo, Ohio.

[1] Formerly sloop Cornelia.
[2] Formerly sloop Minnehe.
[3] Formerly sloop Nevada.
[4] Formerly sloop Dakota.
[5] Formerly * schooner S. O. Co. No. 93.

Digitized by Google

MERCHANT **SAILING** VESSELS OF THE UNITED STATES—Continued.

Official No.	Signal letters.	Rig.	Name of vessel.	Gross tonnage.	Net tonnage.	Length.	Breadth.	Depth.	Crew.	When built.	Where built.	Home port (where permanent document issues).
						Feet.	*Feet.*	*Feet.*				
150239	.....	Sch.	Pearl	21	20	53.0	15.2	5.3	5	1881	East Bay, Fla	Tampa, Fla.
150290	.....	Slp.	Pearl	10	10	34.6	14.0	4.6	2	1883	Noank, Conn	Bridgeport, Conn.
150361	.....	Slp.	Pearl	10	5	42.3	14.5	3.4	4	1885	Madison, Md	Wilmington, Del.
150366	.....	Slp.	Pearl	15	9	42.0	16.8	4.3	4	1886	Goshen, N. J	Bridgeton, N. J.
150708	.....	*Sch.	Pearl	10	6	42.4	14.3	2.8	3	1895	Biloxi, Miss	Brashear, La.
150791	.....	Slp.	Pearl	5	5	27.8	11.9	2.9	0	1885	Patchogue, N. Y	Patchogue, N. Y.
150805	.....	Sch.	Pearl	8	8	43.0	12.9	3.2	1	1898	Cedar Bayou, Tex	Galveston, Tex.
150912	.....	Slp.	Pearl	11	11	36.9	14.0	3.6	1	1901	Lake Charles, La	Lake Charles, La.
201005	.....	Slp.	Pearl	10	10	34.4	12.4	5.7	5	1904	Gloucester, Mass	Gloucester, Mass.
201146	.....	Slp. y.	Pearl	5	5	20.2	11.7	3.1	1	1904	Cleveland, Ohio	Cleveland, Ohio.
150719	.....	Cat.	Pearl B	5	5	23.7	11.2	3.6	1	1896	Osterville, Mass	Chatham, Mass.
145374	.....	Sch.	[1] Pearl Cullen	40	26	68.9	22.9	4.8	4	1884	Marcushook, Pa	Chincoteague, Va.
150227	J. V. N. G.	Sch.	Pearl Nelson	123	117	85.6	23.8	9.0	12	1881	Essex, Mass	Boston, Mass.
20390	.....	Slp.	Pearila and Lelia	10	6	37.5	14.5	4.0	2	1871	Chester, Pa	Bridgeton, N. J.
150028	.....	Slp.	Pearsall	6	6	37.0	12.8	2.7	2	1871	Hempstead, N. Y	Newport News, Va.
150956	.....	Slp.	[2] Pedrito	17	15	37.2	12.3	7.0	3	1889	Tortola, P. R	San Juan, P. R.
150034	.....	Sch.	[3] Pedro Varela (whaling)	89	85	83.6	23.0	8.7	13	1853	Somerset, Mass	New Bedford, Mass.
150180	.....	Sch.	Pee Dee	6	6	40.8	9.9	2.8	1	1879	York County, Va	Newport News, Va.
7434	.....	Sch.	[4] Peerless	27	26	69.2	19.2	5.0	6	1861	Bridgeport, Conn	Charleston, S. C.
150030	.....	Slp.	Peerless	16	12	44.8	15.4	4.8	1	1874	Baltimore, Md	Newport News, Va.
150073	K. C. F. T.	Sch. y.	Peerless	38	36	66.0	19.0	5.9	3	1876	Brooklyn, N. Y	New York, N. Y.
150157	J. T. G. H.	Sch.	Peerless	244	232	127.0	33.0	9.9	6	1878	Gardiner, Oreg	San Francisco, Cal.
150321	.....	Sch.	Peerless	19	18	42.6	15.8	4.6	6	1884	Marco, Fla	Key West, Fla.
150553	.....	Ywl. y.	Pelican	7	7	31.4	9.4	6.1	1	1890	Bristol, R. I	Newport, R. I.
19654	.....	Sch.	Pell S. C. Vought	77	73	71.6	26.4	6.1	2	1862	Nyack, N. Y	Cold Spring, N. Y.
151000	K. S. L. T.	Slp. y.	Pellegrina	19	17	47.1	13.6	6.5	2	1903	Boston, Mass	Philadelphia, Pa.
20319	.....	Sch.	Pemaquid	58	55	67.1	21.8	6.5	2	1870	Bristol, Me	Bangor, Me.
150663	.....	Cat. y.	Pen	8	7	25.4	12.3	4.1	1	1894	Harwichport, Mass	New Bedford, Mass.
200331	K. S. Q. W.	Sch.	Pendleton Brothers	970	850	194.8	38.8	19.4	7	1903	Belfast, Me	New York, N. Y.
92072	K. G. D. P.	Sch.	[5] Pendleton Satisfaction	524	459	154.5	35.0	12.5	7	1889	Bath, Me	Belfast, Me.
203577	K. V. Q. C.	Sch.	Pendleton Sisters	999	879	207.6	38.6	19.8	7	1906	Belfast, Me	New York, N. Y.
20308	.....	Sch.	Penekese	23	22	49.5	16.1	6.1	7	1869	Dartmouth, Mass	New Haven, Conn.
202342	.....	Ywl.	Penelope	8	8	28.8	11.8	3.5	2	1905	Tacoma, Wash	Tacoma, Wash.
150336	K. Q. P. M.	Slp. y.	Penguin	21	20	43.1	15.7	6.2	3	1883	Brooklyn, N. Y	Cold Spring, N. Y.
150686	.....	Sch.	Penguin	33	31	51.5	15.4	7.1	2	1894	Ballard, Wash	Seattle, Wash.
150134	J. S. V. G.	Bk.	Penobscot	1,133	994	187.0	37.1	23.0	14	1878	Bucksport, Me	Boston, Mass.
150193	.....	Sch.	Penobscot	254	218	134.0	27.4	9.3	6	1880	Manitowoc, Wis	Cleveland, Ohio.
150267	J. W. M. F.	Sch.	Penobscot	358	306	135.6	32.4	11.1	7	1882	Belfast, Me	Belfast, Me.
20468	.....	Sch.	Penokee	332	293	139.2	26.3	11.0	1	1872	Milwaukee, Wis	Boston, Mass.
150681	.....	Slp.	Penrose	9	9	28.0	12.3	3.8	1	1891	Townsend Inlet, N. J	Bridgeton, N. J.
19693	.....	Sch.	Pensacola	24	23	52.0	18.6	5.4	3	1862	Somerset County, Md	Crisfield, Md.
150728	.....	Slp. y.	Pepita	5	5	25.7	9.3	5.4	0	1895	Boothbay, Me	Boston, Mass.
150590	.....	*Sch.	Pequest	843	804	192.0	35.3	15.3	3	1891	Noank, Conn	New York, N. Y.
150084	.....	Slp.	Percy	5	5	30.6	11.3	2.7	2	1876	Patchogue, N. Y	Greenport, N. Y.
150499	K. H. D. S.	Sch.	Percy Birdsall	1,127	894	191.0	39.0	17.6	9	1890	Wilmington, Del	Perth Amboy, N. J.
150916	.....	Slp.	Percy E. Shores	7	7	45.0	15.4	3.4	4	1901	Deal Island, Md	Crisfield, Md.
200472	.....	Slp.	Percy R. Chase	7	7	39.0	13.0	3.6	1	1903	Crisfield, Md	Norfolk, Va.
150058	.....	Sch.	Perdita	17	16	45.0	16.0	4.7	1	1872	New York, N. Y	New York, N. Y.
20333	.....	Sch.	Perfect	26	25	53.0	18.2	4.7	1	1868	South Scituate, Mass	Rockland, Me.
150224	.....	Sch.	Peri	58	55	80.9	23.1	4.8	3	1881	Alexandria, Va	Alexandria, Va.
203680	.....	Sch.	Peria	10	10	38.8	14.0	4.5	3	1906	Boqueron, P. R	San Juan, P. R.
150241	.....	Slp.	Permelia	17	16	45.6	13.6	4.2	1	1882	Wells Island, N. Y	Cape Vincent, N. Y.
150554	.....	Slp.	Perry Bell	8	8	41.0	13.4	3.4	3	1891	Pocomoke City, Md	Tappahannock, Va.
150291	.....	Slp.	Perry Belmont	6	6	30.7	13.4	2.9	1	1883	Bayport, N. Y	Patchogue, N. Y.
150957	K. R. T. B.	Sch.	Perry Setzer	1,392	1,268	216.8	42.0	17.8	10	1902	Bridgeport, Conn	Bridgeport, Conn.
201559	K. T. M. V.	Sch.	Persis A. Colwell	516	440	160.5	35.2	12.0	5	1904	Phippsburg, Me	New York, N. Y.
150474	.....	Sch.	Peshtigo	633	573	201.0	34.4	12.0	6	1889	Milwaukee, Wis	Port Huron, Mich.
20395	.....	Sch.	Pet	24	23	54.0	14.5	5.0	4	1871	Savannah, Ga	Charleston, S. C.
150222	.....	Lgr.	Peter Cassano	8	7	40.4	13.0	3.8	1	1881	Madisonville, La	Brashear, La.
150838	.....	Sch.	Peter Crutti	16	9	52.5	18.2	3.3	5	1899	New Orleans, La	New Orleans, La.
150359	.....	Sch.	Peter Mehrhof	67	64	79.5	25.5	6.0	4	1885	Athens, N. Y	New York, N. Y.
20018	.....	Slp.	Peter Metzgar	14	13	45.0	16.0	4.4	2	1866	Perth Amboy, N. J	Do.
150736	.....	Slp.	Peter Smith	9	8	35.6	12.0	3.0	2	1896	Suffolk, Va	Norfolk, Va.
20478	J. P. H. V.	Sch.	Peter C. Schultz	437	373	129.6	32.0	15.4	5	1874	Newburgh, N. Y	Boston, Mass.
150853	.....	Sch.	Peter R. Paynter	25	16	63.5	17.6	5.3	8	1899	Essington, Pa	Camden, N. J.
150897	.....	Sch.	[6] Petra	40	38	66.0	18.0	7.9	8	1850	.....	San Juan, P. R.
19685	.....	Sch.	Petrel	78	74	90.6	23.0	5.9	2	1864	Pultneyville, N. Y	Milwaukee, Wis.
100074	.....	Sch. y.	[7] Petrel	11	11	36.1	11.7	4.7	2	1873	Cohasset, Mass	Salem, Mass.
150463	.....	Slp.	Petrel	10	9	30.0	12.0	5.5	3	1889	Waldoboro, Me	Gloucester, Mass.
150556	.....	Slp.	Petrel	5	5	27.6	9.6	4.9	1	1891	Brooksville, Me	Deer Isle, Me.
150718	.....	Slp.	Petrel	8	8	29.8	12.8	3.7	6	1896	City Island, N. Y	New York, N. Y.
150731	.....	Slp.	Petrel	8	6	30.0	12.2	3.8	1	1896	Vallejo, Cal	San Francisco, Cal.
150817	K. P. D. B.	Ywl. y.	Petrel	32	25	64.5	14.4	13.9	6	1899	Bristol, R. I	New York, N. Y.
150819	.....	Sch.	Petrel	12	8	41.2	11.9	4.5	1	1899	Tillamook, Oreg	Juneau, Alaska.
150822	.....	Sch.	Petrel	5	5	33.9	9.6	3.1	0	1899	Hoquiam, Wash	Port Townsend, Wash.

[1] Formerly schooner Thomas J. Clayton.
[2] Formerly Spanish schooner Pedrito.
[3] Formerly U. S. R. C. schooner James Campbell.
[4] Formerly schooner-yacht Edith.
[5] Formerly schooner Myra B. Weaver.
[6] Formerly Spanish schooner Petra.
[7] Formerly schooner-yacht { a Imogene. b Sea Lark.

Digitized by Google

MERCHANT **SAILING** VESSELS OF THE UNITED STATES—Continued.

Official No.	Signal letters.	Rig.	Name of vessel.	Gross tonnage.	Net tonnage.	Length.	Breadth.	Depth.	Crew.	When built.	Where built.	Home port (where permanent document issues).
						Feet.	*Feet.*	*Feet.*				
150865		Slp. y.	Petrel	19	19	48.9	13.4	8.2	3	1899	Marblehead, Mass	New York, N. Y.
150915		Slp.	Petrel	8	8	38.2	14.0	3.7	1	1901	Bayville, N. J	Perth Amboy, N. J.
150990		Sch.	Petrel	5	5	35.0	10.2	2.5	0	1903	Wit, N. C	Beaufort, N. C.
20015		Slp.	Peytonia	13	12	41.6	15.0	4.0	1	1845	Keyport, N. J	Perth Amboy, N. J.
150518		Slp.	Phantom	11	10	34.7	13.2	4.1	1	†1889	Jersey City, N. J	Cold Spring, N. Y.
150825		Slp.	Phantom	11	10	33.6	12.3	3.8	2	1899	Sarasota, Fla	Tampa, Fla.
151007		Ywl. y.	Phantom	14	14	46.3	11.5	6.1	2	1903	New York, N. Y	New York, N. Y.
150682		Slp.	Phebe	6	6	23.8	11.2	3.7	2	1887	Harwichport, Mass	Hyannis, Mass.
150393		Sch.	Phebe H. Somers	9	9	39.2	13.0	2.9	1	1884	Steelmanville, N. J	Somers Point, N. J.
20255		Sch.	Phil Holt	26	14	55.3	18.4	5.7	1	1855	Somerset County, Md	Richmond, Va.
19708		Sch.	Phil Sheridan	86	82	79.8	25.0	6.5	2	1866	Northport, N. Y	Port Jefferson, N. Y.
20438		Sch.	Philip Ford	32	20	58.0	19.3	4.9	5	1873	Dorchester, N. J	Camden, N. J.
150075		Sch.	Philip Kirkwood	42	28	69.5	23.3	5.2	3	1876	Onancock, Va	Crisfield, Md.
150184		Sch.	Philip Mehrhof	56	53	70.0	25.3	5.0	4	1879	Nyack, N. Y	Newark, N. J.
150960		Sch.	Philip P. Manta	70	43	81.0	22.0	9.0	6	1902	Essex, Mass	Provincetown, Mass.
150837	K. P. L. N.	Sch.	Philippine	523	491	162.5	36.8	12.2	8	1899	Alameda, Cal	San Francisco, Cal.
200196	K. S. P. T.	Sch.	Phillips M. Brooks	243	243	132.5	28.2	10.1	6	1903	Madison, Md	Crisfield, Md.
150920		Sch.	Philomena	20	12	55.1	18.8	3.7	2	1901	Delisle, Miss	Gulfport, Miss.
150436		Sch.	Phineas H. Gay	109	104	83.1	24.9	7.3	2	1888	Newcastle, Me	Castine, Me.
150408	K. D. V. L.	Sch.	Phineas W. Sprague	788	708	175.9	35.1	18.0	7	1887	Thomaston, Me	Thomaston, Me.
141210		Slp. y.	[1] Phœbe	9	8	33.6	10.3	6.4	1	1891	Kearney, N. J	Philadelphia, Pa.
150636		Slp.	Phœbe	11	7	33.5	12.6	4.3	2	1893	Bridgeport, N. J	Bridgeton, N. J.
19861		Sch.	Phœbe Ann	32	30	59.2	18.0	5.1	1	1835	Jamaica, N. Y	Bridgeport, Conn.
150388		Sch.	Phœbe B. Townsend	26	14	55.4	18.1	5.0	6	1886	Bridgeton, N. J	Bridgeton, N. J.
150795	K. N. Q. V.	*Sch.	Phœnix	901	838	194.0	35.0	17.6	4	1898	Noank, Conn	Philadelphia, Pa.
201858		Slp. y.	Phryne	7	7	36.2	7.7	5.3	1	1905	Bristol, R. I	New York, N. Y.
19891		Slp.	Piano	6	6	31.0	13.0	2.9	1	1865	Port Jefferson, N. Y	Bridgeport, Conn.
150387		Lgr.	Picayune	6	6	32.0	10.8	3.3	1	1886	Terrebonne Parish, La	Brashear, La.
150875		Slp.	Piccina	7	7	32.0	13.2	3.0	1	1886	Patchogue, N. Y	Patchogue, N. Y.
150382		Sch.	Pilgrim	12	11	38.0	14.4	4.6	3	1896	Deer Isle, Me	Southwest Harbor, Me.
150534		Slp.	Pilgrim	6	6	30.4	11.8	3.4	1	1883	Coldspring, N. Y	Cold Spring, N. Y.
150755		*Sch.	Pilgrim	1,215	1,123	227.1	35.2	19.2	3	1897	Bath, Me	New York, N. Y.
150342		Slp.	Pilot	10	9	39.6	14.5	3.3	5	1884	Cambridge, Md	Crisfield, Md.
150475		Sch.	Pilot	9	8	26.0	12.7	3.5	1	1889	Cheboygan, Mich	Marquette, Mich.
150650		Sch.	Pilot	16	15	50.2	15.5	5.3	1	1893	Seattle, Wash	Port Townsend, Wash.
150605		Slp.	Pilot Boy	8	7	29.0	11.3	5.3	1	1892	Bremen, Me	Waldoboro, Me.
20265		Lgr.	Pilot's Bride	9	5	34.0	11.5	3.4	2	1867	Madisonville, La	New Orleans, La.
150386		Sch.	Pilot's Bride	5	5	34.0	12.5	3.0	1	1886	Cedar Keys, Fla	Tampa, Fla.
150988		Sch.	Pilot's Bride	6	6	36.2	10.2	2.5	1	1903	Newport, N. C	Beaufort, N. C.
150190		Sch.	Pinafore	10	10	35.8	12.0	4.5	1	1880	Kennebunk, Me	Portland, Me.
150767	K. N. F. M.	*Sch.	Pine Forest	910	842	194.4	34.8	17.6	4	1897	Noank, Conn	Philadelphia, Pa.
150469		Sch.	Pinole	81	77	72.0	25.4	6.5	3	1889	Benicia, Cal	San Francisco, Cal.
150310		Sch.	Pinta	10	9	50.0	15.0	4.6	3	1883	Whitehaven, Md	Baltimore, Md.
150620		Slp.	Pinta	13	13	42.0	14.0	4.0	2	1893	Yorktown, Va	Newport News, Va.
150639		Slp.	Pinta	7	7	33.0	9.8	4.4	2	1892	Chicago, Ill	Brashear, La.
150651		Sch.	Pinta	99	68	92.6	24.4	9.8	15	1893	Essex, Mass	Gloucester, Mass.
19898		Slp.	Pioneer	10	9	35.5	13.9	3.2	6	.....	.....	Baltimore, Md.
150435		*Slp.	Pioneer	15	15	35.9	15.0	4.4	2	1888	Edgartown, Mass	Hyannis, Mass.
150573		Sch. y.	Pirate	7	7	33.6	11.3	2.9	1	1892	Port Jefferson, N. Y	St. Augustine, Fla.
150883		Sch.	Pirate	20	17	45.4	15.5	4.7	3	1900	San Francisco, Cal	Sand Point, Alaska.
150980		Slp.	Pirate	18	18	42.6	18.0	4.7	7	1902	Baltimore, Md	Baltimore, Md.
150501	K. H. P. C.	Bgn.	Pitcairn	156	137	93.5	27.2	10.0	8	1890	Benicia, Cal	San Francisco, Cal.
20488		Sch.	Piuet	45	43	61.0	23.0	4.6	1	1874	San Francisco, Cal	Do.
19522		Sch.	Plan	25	24	53.6	17.8	5.5	1	1855	Accomac County, Va	Baltimore, Md.
54361		Sch.	Planet	499	441	198.5	33.2	11.2	6	1872	Marine City, Mich	Cleveland, Ohio.
150374	K. D. L. P.	Bkn.	Planter	524	498	158.7	37.5	13.5	11	1886	Port Ludlow, Wash	San Francisco, Cal.
150615		Sch.	Planter	5	5	27.1	10.7	2.0	2	1892	Key Largo, Fla	Key West, Fla.
19787	H. P. Q. W.	Bk.	Platina (whaling)	214	203	94.0	25.3	15.2	32	1847	Rochester, Mass	New Bedford, Mass.
201960		Slp. y.	Playmate	6	6	31.0	9.3	4.6	1	1896	South Boston, Mass	New York, N. Y.
150879		Slp. y.	Pleasure	23	16	51.2	15.9	7.1	2	1900	Bristol, R. I	Do.
150519		Slp.	Pleiad	16	15	41.7	12.5	6.3	0	1883	South Bristol, Me	Boston, Mass.
20474		Slp.	Plover	72	72	65.0	27.5	7.1	1	1874	Brooklyn, N. Y	New York, N. Y.
150525		Slp.	Plover	6	6	25.5	11.3	3.9	0	1883	New Bedford, Mass	New Bedford, Mass.
19850		Slp.	Plow Boy	21	21	44.1	18.0	4.4	1	1835	Hempstead, N. Y	Cold Spring, N. Y.
150040		Sch.	Plow Boy	41	38	61.8	16.4	5.6	3	1875	Wilson, N. Y	Detroit, Mich.
150097		Sch.	Plow Boy	39	37	63.0	19.8	4.5	1	1876	Oakland, Cal	San Francisco, Cal
150038		Sch.	Pluck	6	6	43.0	12.0	2.5	3	1893	Tilghmans Island, Md	Baltimore, Md.
150984		Slp.	Pluma	6	6	29.8	10.2	4.8	2	1901	Culebra, P. R	San Juan, P. R.
150499		Sch.	Plumie E. Smith	16	9	56.5	15.1	4.0	3	1890	St. Peters, Md	Alexandria, Va.
150785		Sch.	Plunge	11	11	47.2	12.0	4.0	1	1898	Harlowe, N. C	Newbern, N. C.
150766		Sch.	Plunger	6	6	43.4	13.8	2.6	4	1897	Hoopersville, Md	Crisfield, Md.
19570		Sch.	Plurlbustah	20	19	46.4	14.2	5.2	3	1865	Bath, Me	Salem, Mass.
19621		Sch.	Plymouth	776	739	213.1	35.2	13.6	6	1854	Ohio City, Ohio	Cleveland, Ohio.
150702		Sch.	Plymouth Rock	10	10	32.0	13.2	4.5	3	1895	Anacortes, Wash	Ketchikan, Alaska.
150231		Slp. y.	Pocahontas	49	46	64.0	21.2	7.0	3	1881	Rye, N. Y	Fall River, Mass.
204240		Slp.	Pocahontas	9	9	29.0	11.0	6.4	1	1907	Vinal Haven, Me	Vinal Haven, Me.
20473	J. P. D. N.	Sch.	Pochasset	254	241	112.6	30.4	10.4	6	1874	Mystic, Conn	Providence, R. I.
202355		*Sch.	Pocono	698	628	156.0	34.5	16.0	6	1905	Newburgh, N. Y	New York, N. Y.

[1] Formerly sloop-yacht Laxen.

†Rebuilt, 1889.

Digitized by Google

Merchant SAILING Vessels of the United States—Continued.

Official No.	Signal letters.	Rig.	Name of vessel.	Gross tonnage.	Net tonnage.	Length.	Breadth.	Depth.	Crew.	When built.	Where built.	Home port (where permanent document issues).
						Feet.	Feet.	Feet.				
202810	K.V.F.P.	*Sch.	Pocopson	721	623	177.0	35.0	14.2	3	1906	Noank, Conn	Philadelphia, Pa.
150678		Sch.	Pohatcong	843	804	192.1	35.3	15.3	3	1890	do	New York, N. Y.
150707		Sch.	Poinceana	11	11	42.0	13.0	3.3	5	1895	Tampa, Fla	Jacksonville, Fla.
19847	H.P.R.M.	Slp.	Pola	113	108	75.0	29.0	7.0	2	1862	Deep River, Conn	New York, N. Y.
150940	K.R.P.G.	Sch.	Polaris	790	717	195.1	40.0	15.6	9	1902	Marshfield, Oreg	San Francisco, Cal.
19717		Sch.	Polly	48	45	61.4	13.0	6.3	2	1805	Amesbury, Mass	Deer Isle, Me.
202440		Slp.	Polly	16	15	45.8	14.5	4.0	2	1902	Sodus Point, N. Y	Oswego, N. Y.
202105		Slp.	Polly Page II	9	9	39.0	13.0	3.7	1	1905	Port Republic, N. J	Somers Point, N. J.
150911		Sch. y.	Pollywog	19	19	43.0	13.0	4.7	1	1901	Provincetown, Mass	Hyannis, Mass.
150769		Slp.	Pol Ros	13	13	35.4	14.3	3.3	1	1897	Scranton, Miss	Mobile, Ala.
150541		Slp.	Polyandry	7	7	25.7	10.5	5.7	1	1890	Vinal Haven, Me	Vinalhaven, Me.
150332		Sch.	Pompano	5	5	47.3	14.6	4.0	1	1884	Cedar Keys, Fla	Tampa, Fla.
203790		Sch.	Pontiac	115	79	96.0	23.7	11.0	15	1906	Gloucester, Mass	Boston, Mass.
150165		Sch.	Poor Jim	7	7	34.0	13.3	3.9	1	1879	Kennebunk Port, Me	Deer Isle, Me.
150843		Sch. y.	Pouquessing	33	33	55.4	18.2	5.6	2	1899	Atlantic City, N. J	Philadelphia, Pa.
150389		Slp.	Porpoise	6	6	28.2	13.0	3.4	2	1887	Mary Esther, Fla	Apalachicola, Fla.
150611		Sch.	Port Admiral	38	36	60.0	20.2	5.3	2	1892	Port Townsend, Wash	Wrangell, Alaska.
150823		Sch.	Port Costa	72	62	70.5	26.8	5.0	2	1899	San Francisco, Cal	San Francisco, Cal.
150350		Sch.	Portland Packet	91	73	79.8	22.8	7.3	2	1885	East Deering, Me	Boston, Mass.
150742		Sch.	Porto Bello	16	14	43.7	14.0	4.0	2	1896	Williamsburg, Va	Newport News, Va.
150814		Slp. y.	Possum	11	10	42.7	10.3	5.4	1	1899	Greenport, N. Y	New York, N. Y.
20257		Slp.	Potter	10	9	41.0	14.9	3.7	6	1867	Crisfield, Md	Baltimore, Md.
150000	J.Q.M.F.	*Sch.	*Potterville*	1,283	1,204	248.4	37.1	18.3	18	1874	Philadelphia, Pa	New York, N. Y.
200617		Slp.	Poughkeepsie	11	7	31.6	15.0	3.1	1	1903	Shipyard, Ga	Beaufort, S. C.
150850	K.P.Q.S.	*Sch.	Powel	1,204	1,142	206.6	35.0	19.6	4	1900	Port Richmond, N. Y	New York, N. Y.
200286		Slp.	Powhattan	7	5	38.5	13.5	3.0	1	1903	Chesconnessex, Va	Norfolk, Va.
202053		Sch.	Prawn	7	7	36.0	12.1	3.0	1	1905	Apalachicola, Fla	Apalachicola, Fla.
150839		Sch.	Preceptor	123	89	103.8	23.9	10.8	19	1899	Essex, Mass	Gloucester, Mass.
150087	J.R.V.K.	Sch.	Premier	307	292	141.7	33.4	10.8	7	1876	Port Ludlow, Wash	San Francisco, Cal.
150930	K.R.L.N.	Sch.	Prescott Palmer	2,811	2,307	288.0	46.2	22.2	12	1902	Bath, Me	Boston, Mass.
19738		Sch.	President Fillmore	9	8	37.3	11.4	3.7	8			Tampa, Fla.
20169		Sch.	President A. Johnson	70	55	79.2	23.7	6.0	4	1866	Dorchester County, Md	Baltimore, Md.
150608		Sch.	Preston	25	17	62.0	17.5	5.5	4	1892	Solomons Island, Md	Do.
150679	K.M.G.C.	*Sch.	Preston	855	823	192.6	34.7	16.0	3	1894	Noank, Conn	Philadelphia, Pa.
150974		Sch.	Preston Lewis	26	26	69.0	20.6	5.7	9	1902	Inverness, Md	Crisfield, Md.
19652		Sch.	Pride	22	20	56.0	15.6	5.5	2			Tampa, Fla.
20419		Sch.	Pride of the Port	32	30	54.0	17.4	7.2	2	1872	Bristol, Me	Boothbay, Me.
150777		Slp.	Pride of the Sea	7	6	30.8	11.3	3.4	3	1898	Key West, Fla	Key West, Fla.
150846		Sch.	Prince	31	20	63.0	19.5	4.6	3	1899	Beaufort, N. C	Beaufort, N. C.
150891		Sch.	Prince	7	7	37.4	12.0	2.6	1	1901	do	Do.
19644		Sch.	Princess	64	60	69.5	19.0	7.8	2	1858	Bucksport, Me	Castine, Me.
150307		Slp.	Princess	24	23	55.0	17.5	4.3	3	1883	Bristol, Me	Thomaston, Me.
150720		Slp.	Princess Bonnie	8	8	29.3	12.2	4.2	1	1896	Atlantic City, N. J	Philadelphia, Pa.
203140		Slp.	Princeton	21	14	60.0	16.5	4.3	3	1906	do	Somers Point, N. J.
75187		Sch.	[1] Priscilla	73	70	89.0	23.0	5.5	4	1868	Barkers Landing, Del	Baltimore, Md.
150333	K.C.V.P.	Sch. y.	Priscilla	36	34	55.6	17.3	7.9	5	1884	Kennebunk Port, Me	Philadelphia, Pa.
150353	K.D.H.P.	Sch. y.	[2] *Priscilla*	75	71	85.7	22.6	8.8	6	1885	Wilmington, Del	Cleveland, Ohio.
150395		Slp.	Priscilla	7	7	28.8	13.0	4.0	0	1887	Hyannis, Mass	New Bedford, Mass.
150426		Slp.	Priscilla	10	10	34.2	14.0	4.2	2	1888	Patchogue, N. Y	Bridgeport, Conn.
150511		Sch.	Priscilla	77	53	80.2	22.2	8.0	9	1891	Gloucester, Mass	Rochester, N. Y.
150644		Sch.	Priscilla	48	46	69.3	19.8	8.9	6	1893	East Boothbay, Me	Pensacola, Fla.
150678		Sch. y.	Priscilla	16	15	47.0	12.2	7.5	1	1894	South Boston, Mass	Boston, Mass.
201428		Sch.	Priscilla	7	7	38.6	11.4	2.4	1	1904	Beaufort, N. C	Beaufort, N. C.
201591		Sch.	Priscilla	44	28	64.0	18.8	9.0	9	1904	Gloucester, Mass	Boston, Mass.
19645		Sch.	Priscilla Brown	34	32	53.6	15.7	6.7	0	1848	Essex, Mass	Southwest Harbor, Me.
150856		Sch.	Priscilla Smith	120	89	102.0	24.6	10.2	18	1900	do	Gloucester, Mass.
150658		Sch.	Privateer	21	19	45.0	15.4	2.9	4	1893	Cocoa, Fla	Key West, Fla.
150049		Sch.	Prize	28	18	54.0	18.0	5.0	5	1875	Bridgeton, N. J	Bridgeton, N. J.
150947		Sch.	Progreso	18	18	51.5	11.0	5.5	3	1901	Catano, P. R	San Juan, P. R.
20230		Slp.	Promised Land	5	5	28.0	9.8	2.5	2	1867	Worcester County, Md	Chincoteague, Va.
150468		Slp.	Prospector	9	9	32.0	12.8	4.5	2	1889	Cypress Island, Wash	Juneau, Alaska.
150540	K.J.R.Q.	Sch.	Prosper	605	512	177.0	38.5	13.5	9	1891	Port Blakeley, Wash	San Francisco, Cal.
150599	K.L.J.R.	Sch.	Prosper	241	229	128.0	32.6	8.0	7	1892	Pershbakers Mill, Oreg	Do.
150758		Slp.	Protection	8	8	36.9	14.5	4.8	1	1897	Bridgeport, Conn	Bridgeport, Conn.
19971		Sch.	Protector	31	22	55.8	16.9	4.8	7	1860	Philadelphia, Pa	Newbern, N. C.
150982		Sch.	Proteus	47	32	74.6	23.4	4.6	5	1902	Handsboro, Miss	New Orleans, La.
150950		Sch.	[3] Providencia	16	15	45.0	10.8	5.8	3	1896	Rio Grande, P. R	San Juan, P. R.
20362		Sch.	Prowess	46	29	70.6	22.0	6.6	10	1870	Somerset County, Md	Baltimore, Md.
150924		Slp.	Prowess	12	12	34.6	13.4	4.0	3	1900	Camden, N. J	Camden, N. J.
20452		Sch.	Prudence	9	8	37.3	13.0	4.3	1	1873	Bristol, R. I	New Haven, Conn.
20221	J.F.Q.M.	Bk.	Prussia	1,212	1,131	184.2	36.5	23.9	13	1868	Bath, Me	San Francisco, Cal.
150973	K.S.D.J.	Bkn.	Puako	1,084	1,011	221.0	42.0	17.0	13	1902	Oakland, Cal	Do.
150384		Slp.	Punch and Judy	6	6	27.0	12.2	3.4	1	1886	Patchogue, N. Y	Patchogue, N. Y.
162424		*Sch.	Pure Oil Company No. 3.	754	743	172.4	34.2	13.2	2	1905	Wilmington, Del	Philadelphia, Pa.
150360		Sch.	Puritan	10	5	53.5	15.3	2.8	4	1885	Cambridge, Md	Bridgeton, N. J.
150362		Sch.	Puritan	10	9	47.1	14.6	3.0	6	1885	Taylors Island, Md	Baltimore, Md.
150365	K.D.G.R.	Sch.	Puritan	116	110	85.5	28.7	7.3	3	1886	Belfast, Me	Southwest Harbor, Me.

[1] Formerly schooner John B. Connor.

[2] Formerly {a sloop-yacht Priscilla. b schooner-yacht Elma.

[3] Formerly Spanish schooner Providencia.

Digitized by Google

MERCHANT **SAILING** VESSELS OF THE UNITED STATES—Continued.

Official No.	Signal letters.	Rig.	Name of vessel.	Gross tonnage.	Net tonnage.	Length.	Breadth.	Depth.	Crew.	When built.	Where built.	Home port (where permanent document issues).
						Feet.	*Feet.*	*Feet.*				
150369	.....	Sch.	Puritan	49	46	64.0	21.6	5.8	3	1885	Solomons Island, Md	Annapolis, Md.
150385	.....	Sch.	Puritan	15	10	48.0	16.0	4.4	6	1886	Somerset County, Md	Crisfield, Md.
150412	.....	Sch.	Puritan	13	8	54.4	15.0	3.4	2	1887	.....do	Newport News, Va.
150494	.....	Sch. y.	Puritan	75	72	83.4	22.7	8.8	7	1885	Boston, Mass	Boston, Mass.
150547	.....	Slp.	Puritan	7	7	27.3	12.6	3.6	1	1890	Redbank, N. J	Perth Amboy, N. J.
150910	.....	Sch.	Puritan	9	8	37.6	12.8	3.3	2	1901	Bon Secour, Ala	Mobile, Ala.
150964	.....	Slp.	Puritan	6	6	29.8	10.6	5.2	2	1902	Friendship, Me	Deer Isle, Me.
150698	.....	Sch. y.	Puritana	23	15	58.0	14.0	6.3	6	1895	Racine, Wis	Toledo, Ohio.
150685	.....	Sch.	Pythian	69	45	79.4	21.2	8.5	12	1894	Essex, Mass	Gloucester, Mass.
150796	.....	Slp. y.	Python	21	21	44.7	15.6	5.5	2	1898	Brooklyn, N. Y	New York, N. Y.
			Q.									
20588	J. W. C. L.	Sch.	Queen	277	240	124.0	31.0	10.0	7	1882	San Francisco, Cal	San Francisco, Cal.
20606	.....	Sch.	Queen	40	38	63.0	17.6	7.0	3	1892	Eau Gallie, Fla	Key West, Fla.
203165	K. V. L. F.	Sch. y.	QUEEN	160	97	92.0	24.8	15.1	23	1906	Bristol, R. I	New York, N. Y.
20613	.....	Slp.	Queen Clipper	7	6	30.6	11.4	3.3	1	1896	Savannah, Ga	Savannah, Ga.
20592	.....	Sch.	Queen Esther	15	14	39.5	15.0	4.6	4	1884	Tisbury, Mass	New London, Conn.
20576	.....	Sch.	Queen Victoria	6	6	36.3	10.7	2.8	1	1877	Beards Creek, N. C	Newbern, N. C.
20604	.....	Sch.	Queen of the Fleet	13	12	42.0	16.0	3.6	2	1891	Biloxi, Miss	Gulfport, Miss.
20580	.....	Sch.	Queen of the Ocean	9	7	47.0	12.5	3.0	1	1872	Somerset County, Md	Annapolis, Md.
20555	.....	Sch.	Queen of the Sea	11	11	39.4	12.8	4.7	7	1871	Bath, Me	Gloucester, Mass.
135332	.....	Slp.	[1] Quero	22	21	44.3	15.6	6.1	1	1878	Boston, Mass	Damariscotta, Me.
20518	.....	Sch.	Quickstep	29	27	59.0	17.3	6.2	4	1856	Gloucester, Mass	Eastport, Me.
20599	K. G. S. L.	Sch.	[2] Quickstep	104	75	91.0	24.0	10.2	17	1889	Essex, Mass	Boston, Mass.
20602	.....	Sch. y	QUICKSTEP	57	54	69.5	19.9	9.4	7	1889	New York, N. Y	New York, N. Y.
115335	.....	Sch.	[2] Quickstep	282	268	140.8	25.3	10.2	6	1874	Green Bay, Wis	Milwaukee, Wis.
202801	.....	Slp.	Quickstep	9	7	36.9	14.7	2.6	1	1906	Buck Island, S. C	Beaufort, S. C.
20589	.....	Sch.	Quick Time	43	41	53.0	18.0	4.0	3	1883	Pocomoke City, Md	Annapolis, Md.
20608	.....	Sch.	Quick Time	10	9	52.0	14.1	3.2	2	1893	St. Peters, Md	Alexandria, Va.
20615	K. N. C. J.	Sch. y.	QUISSETTA	62	62	78.9	18.0	9.3	10	1896	Newburgh, N. Y	Boston, Mass.
20551	.....	Sch.	Quiver	31	29	55.7	19.0	6.5	2	1869	Somerset County, Md	Newport News, Va.
20622	.....	Ywl. y.	Quivette	9	9	30.9	10.3	5.4	1	1899	Boston, Mass	New York, N. Y.
20585	.....	Sch.	Qui Vive	9	9	54.0	15.6	3.6	3	1881	Solomons Island, Md	Baltimore, Md.
20623	.....	Slp. y.	Quo Vadis	15	13	35.4	14.2	4.2	1	1898	East Rockaway, N. Y	Patchogue, N. Y.
20638	.....	Sch.	Quo Vadis	9	9	38.0	13.9	4.0	3	1902	Cedar Keys, Fla	Cedar Keys, Fla.
200220	.....	Sch.	Quonnapowitt	114	76	92.0	23.6	11.0	17	1903	Gloucester, Mass	Boston, Mass.
			R.									
110018	.....	Sch.	R. Blackman	29	18	52.8	19.2	4.8	5	1870	Dorchester, N. J	Bridgeton, N. J.
110532	.....	Sch.	R. Bottsford	499	474	167.1	32.9	10.3	7	1882	Lorain, Ohio	Cleveland, Ohio.
110397	J. T. L. Q.	Sch.	R. Bowers	435	373	150.5	33.5	12.2	6	1879	Camden, Me	Boston, Mass.
110623	.....	Slp.	R. Esterbrook, jr	7	7	31.0	14.0	3.2	1	1884	Patchogue, N. Y	New York, N. Y.
21380	.....	Sch.	R. Mason	50	48	71.0	22.0	6.0	3	1856	St. Michaels, Md	Washington, D. C.
21429	.....	Slp.	R. Robinson	8	8	36.0	13.0	3.0	2	.....	Staten Island, N. Y	New York, N. Y.
110616	.....	Sch.	R. Somers	7	7	38.0	13.0	3.3	1	1883	Mathews County, Va	Newport News, Va.
110530	.....	Sch.	R. A. Dodson	22	15	54.0	16.5	4.7	2	1882	St. Michaels, Md	Baltimore, Md.
111252	.....	Sch.	R. A. Williams	18	12	44.0	14.3	3.1	3	1899	St. Martins, Md	Chincoteague, Va.
111134	.....	Sch.	R. B. Haynie	31	22	64.6	19.1	5.0	3	1896	Solomons Island, Md	Annapolis, Md.
110074	.....	Sch.	R. B. Leeds	34	33	67.8	17.3	5.1	2	1872	Williamsburg, N. Y	Chincoteague, Va.
110178	.....	Sch.	R. B. Spedden	84	80	85.6	24.0	6.3	3	1874	Dorchester County, Md	Annapolis, Md.
21588	.....	Slp.	R. B. Walling	15	8	41.6	14.1	4.6	2	1864	Keyport, N. J	Bridgeton, N. J.
111387	.....	Sch.	R. C. Beaman	12	9	44.3	15.9	2.6	1	1901	Hatteras, N. C	Elizabeth City, N. C.
111303	K. Q. H. G.	Sch.	R. C. Slade	673	601	176.6	38.7	14.0	11	1900	Aberdeen, Wash	San Francisco, Cal.
203648	.....	*Sch.	R. D. Claywell	19	16	55.0	14.0	3.5	2	1906	Cedar Keys, Fla	Cedar Keys, Fla.
203568	.....	Sch.	R. D. Sheppard	43	26	63.0	19.8	5.5	7	1906	Greenwich, N. J	Bridgeton, N. J.
110599	K. B. N. W.	Sch.	R. D. Spear	352	299	133.4	32.9	10.3	6	1883	Bowdoinham, Me	Eastport, Me.
110537	.....	Slp.	R. E. English	13	8	42.0	14.8	4.6	3	1882	Marcushook, Pa	Philadelphia, Pa.
110551	.....	Sch.	R. E. Powell	68	49	83.8	22.9	6.3	7	1882	Whites Landing, Md	Crisfield, Md.
21915	J. H. K. G.	Sch.	R. F. Hart	345	328	128.0	30.5	10.3	5	1869	St. George, Me	Boston, Mass.
110418	.....	Sch.	R. F. Jameson	8	8	36.4	11.8	4.4	3	1880	Camden, Me	Marblehead, Mass.
110722	.....	Sch.	R. G. Cleveland	20	19	48.6	17.2	4.6	2	1887	Baltimore, Md	Annapolis, Md.
56207	.....	Sch.	R. H. Becker	140	133	108.2	23.0	7.3	4	1867	Dover Bay, Ohio	Milwaukee, Wis.
110961	.....	Sch.	R. H. Daugherty	18	12	59.5	17.5	4.4	4	1891	Madison, Md	Crisfield, Md.
111158	.....	Sch.	R. H. Stuart	17	15	56.3	16.0	4.0	2	1897	Stratford, Va	Alexandria, Va.
111432	.....	Slp.	R. J. Allen	12	12	46.0	15.8	4.6	6	1902	Oriole, Md	Crisfield, Md.
111323	K. Q. N. H.	*Sch.	R. J. Camp	703	703	179.0	35.0	12.3	3	1900	Bethel, Del	Philadelphia, Pa.
111276	.....	Cat.	R. J. Creswell	6	6	27.6	11.8	3.6	2	1900	Cape May, N. J	Bridgeton, N. J.
110731	.....	Sch.	R. J. Waller	9	8	42.0	12.0	3.0	1	1883	Somerset County, Md	Newport News, Va.
110660	.....	Slp.	R. J. White	12	7	40.7	14.9	4.3	1	1884	Wicomico County, Md	Newbern, N. C.
111452	.....	Sch.	R. L. Lee	10	10	42.0	13.0	4.0	1	1903	St. Marys, Ga	St. Marys, Ga.
21514	.....	Sch.	R. L. Loper	24	23	48.0	18.9	4.0	2	1859	Marshallville, N. J	Norfolk, Va.
111127	.....	Slp.	R. L. Miles	8	5	39.9	13.1	3.3	4	1896	Oriole, Md	Crisfield, Md.
21112	H. Q. B. P.	Sch.	R. L. Tay	151	120	105.0	27.5	7.7	5	1857	Milford, Del	Bangor, Me.
110617	.....	Sch.	R. M. Blundon	43	40	71.0	19.0	6.0	7	1883	Northumberland County, Va	Baltimore, Md.
110798	.....	Sch.	R. N. Elsey	6	6	40.5	10.7	2.9	3	1888	Taylors Island, Md	Crisfield, Md.

[1] Formerly sloop-yacht Enterprise.

[2] Formerly { a schooner Quickstep. b British schooner Quickstep.

[3] Formerly schooner S Anderson.

Digitized by Google

MERCHANT **SAILING** VESSELS OF THE UNITED STATES—Continued.

Official No.	Signal letters.	Rig.	Name of vessel.	Gross tonnage.	Net tonnage.	Length.	Breadth.	Depth.	Crew.	When built.	Where built.	Home port (where permanent document issues).
						Feet.	*Feet.*	*Feet.*				
110501	.....	Sch.	R. O. Elliott	31	21	58.3	21.4	3.7	4	1881	Madisonville, La	Gulfport, Miss.
21044	H.P.W.G.	Sch.	R. P. Chase	102	97	83.5	23.5	6.9	3	1857	Belfast, Me	Machias, Me.
111287	K.Q.C.G.	Bk.	[1] R. P. RITHET	1,097	1,043	200.5	38.0	19.0	13	1892	Glasgow, Scotland	San Francisco, Cal.
110296	J. S. C. G.	*Sch.	R. R. Thomas	1,393	1,277	202.0	39.7	24.7	3	1876	Searsport, Me	New York, N. Y.
110051	.....	Sch.	R. S. Bowen	46	36	63.3	21.9	6.6	3	1872	Dorchester County, Md	Tappahannock, Va.
110075	J.M.P.C.	Sch.	R. S. Graham	341	324	128.5	30.5	9.1	2	1871	Milford, Del	Norfolk, Va.
110502	.....	Sch.	R. S. Wilber	15	15	42.0	15.8	3.8	2	1881	Norfolk, Va	Newport News, Va.
110721	.....	Sch.	R. T. Allinson	9	9	53.0	14.2	3.3	2	1886	Solomons Island, Md	Do.
110106	.....	Sch.	R. T. Lambert	23	22	50.0	15.0	4.0	3	1873	Bayport, Mich	Marquette, Mich.
21905	.....	Slp.	R. T. Osborn	9	9	34.5	14.0	3.5	1	1869	Freeport, N. Y	Norfolk, Va.
111005	K.L.M.T.	Sch.	R. T. Rundlett	271	219	124.6	32.1	8.7	5	1892	Wiscasset, Me	Crisfield, Md.
110629	.....	Sch.	R. V. Lane	33	31	65.5	20.2	5.0	2	1884	Queens Creek, Va	Newport News, Va.
110945	K.J.T.W.	Sch.	R. W. Bartlett	521	473	160.0	37.0	12.0	8	1891	Fairhaven, Cal	San Francisco, Cal.
111440	.....	Slp.	R. W. Blanchard	10	8	44.5	14.6	3.0	1	1902	Davis, N. C	Beaufort, N. C.
111102	K.M.N.S.	Sch.	R. W. Hopkins	935	828	177.8	38.9	18.5	8	1896	Thomaston, Me	Thomaston, Me.
111245	.....	Sch.	R. W. Taylor	10	7	46.0	13.2	2.7	5	1899	Morehead City, N. C	Tampa, Fla.
111361	.....	Sch.	R. W. West	20	13	57.0	15.7	4.0	2	1901	Montague, Va	Tappahannock, Va.
111189	.....	Slp.	R. F. M. Bunting	8	5	34.5	13.7	3.6	3	1898	Chincoteague, Va	Chincoteague, Va.
110301	.....	Sch.	R. and H	6	6	39.0	9.5	3.0	1	1876	South Norwalk, Conn	Bridgeport, Conn.
111055	.....	Slp.	R. and M. Corson	10	6	35.4	13.9	3.2	2	1894	Millville, N. J	Bridgeton, N. J.
21325	H.Q.F.D.	Sch.	Race Horse	105	93	87.8	22.5	8.2	4	1865	Salisbury, Mass	Rockland, Me.
110229	.....	Sch.	Race Horse	6	6	49.0	10.6	2.8	3	1874	Somerset County, Md	Bridgeport, Conn.
110262	.....	Sch.	Racer	68	65	80.4	25.9	5.9	1	1868	Northport, N. Y	Coldspring, N. Y.
110610	K.B.V.R.	Bkn.	Rachel Emery	673	580	167.1	35.3	17.4	10	1883	Waldoboro, Me	Boston, Mass.
110322	.....	Slp.	Rachel H	12	11	33.4	14.8	4.2	2	1878	New York, N. Y	Norfolk, Va.
111199	K.N.Q.P.	Sch.	Rachael W. Stevens	1,211	1,032	195.5	40.4	18.4	9	1898	Bath, Me	Hartford, Conn.
21708	.....	*Sch.	Racine	534	507	194.7	30.4	11.8	6	1867	Tonawanda, N. Y	Duluth, Minn.
21244	.....	Sch.	Radiant	68	65	69.0	22.0	6.7	2	1836	Brookhaven, N. Y	Brooklin, Me.
111090	K.M.J.C.	*Sch.	Radnor	678	644	176.4	35.0	14.2	2	1895	Noank, Conn	Perth Amboy, N. J.
130870	.....	Slp. y.	[2] Rae	29	29	57.3	16.0	3.9	5	1900	Pocomoke City, Md	Philadelphia, Pa.
110060	.....	Sch.	Railroad	36	35	53.9	19.5	6.3	1	1872	Castine, Me	Waldoboro, Me.
110941	.....	Cat.	Rainbow	6	5	27.4	12.2	3.6	0	1889	Newport, R. I	Newport, R. I.
111256	.....	*Sch.	Rainbow	10	6	38.0	14.2	3.1	3	1899	Delisle, Miss	Gulfport, Miss.
111281	.....	Slp. y.	Rainbow	74	66	81.6	19.4	14.2	6	1900	Bristol, R. I	Bristol, R. I.
110897	.....	Slp. y.	Rajah	9	8	35.0	8.5	6.5	1	1884	Greenpoint, N. Y	New York, N. Y.
203959	.....	Slp.	Ralph A	15	8	43.2	13.2	6.2	1	1907	Bremen, Me	Waldoboro, Me.
111057	.....	Sch.	Ralph Russell	73	48	83.0	22.0	8.5	15	1894	Gloucester, Mass	Gloucester, Mass.
110316	.....	Sch.	Ralph E. Eaton	68	46	73.5	21.0	7.5	13	1877	Essex, Mass	Tampa, Fla
110776	.....	Sch.	Ralph J. Long	90	85	87.0	27.4	5.7	5	1888	Bandon, Oreg	Sand Point, Alaska.
110350	.....	Sch.	Ralph K. Grant	47	45	60.5	20.1	6.2	2	1878	Ellsworth, Me	Southwest Harbor, Me.
111386	K.R.J.S.	Sch.	Ralph L. Hall	125	90	103.6	24.5	10.8	18	1901	Gloucester, Mass	Gloucester, Mass.
110315	J.S.G.P.	Sch.	Ralph M. Hayward	604	538	152.0	33.6	15.3	7	1877	Waldoboro, Me	Fall River, Mass.
202496	.....	Slp.	Ralph T. Webster	10	8	47.7	15.3	3.5	5	1905	Oriole, Md	Crisfield, Md.
111106	.....	Slp. y.	Ramallah	11	9	38.0	12.7	4.3	2	1896	Fall River, Mass	Oswego, N. Y.
110526	.....	Sch.	Rambler	5	5	34.9	10.6	2.8	1	1881	Indian River, Fla	Tampa, Fla.
110694	.....	Sch. y.	Rambler	15	15	37.4	14.0	4.0	3	1882	San Francisco, Cal	Port Townsend, Wash.
110845	.....	Slp.	Rambler	5	5	31.6	12.8	3.0	1	1881	Bayshore, N. Y	Patchogue, N. Y.
110931	.....	Slp.	Rambler	6	6	31.3	11.3	4.1	1	1885	Rockport, Me	Deer Isle, Me.
111316	.....	Slp.	Rambler	5	5	23.6	11.2	3.3	0	1900	Argyle, Wash	Port Townsend, Wash.
201464	.....	Slp.	Rambler	7	7	32.5	12.4	2.9	2	1904	Bluffton, S. C	Beaufort, S. C.
110130	K.J.M.Q.	Sch.	[3] Ramona	127	120	117.0	25.0	8.5	4	1871	City Island, N. Y	New Bedford, Mass.
110890	.....	Sch. y.	Ramona	34	31	58.5	19.6	6.5	3	1890	Benicia, Cal	San Francisco, Cal.
110938	.....	Slp. y.	Ramona	15	15	35.5	14.1	5.3	1	1886	Monument Beach, Mass	Boston, Mass.
110977	.....	Slp.	Ramona	10	9	33.3	12.5	5.4	1	1892	East Boothbay, Me	Boothbay, Me.
110982	.....	Slp.	Ramona	6	6	31.0	10.3	4.5	3	1892	Sedgwick, Me	Deer Isle, Me.
111002	.....	Sch.	Ramona	88	58	86.0	23.2	9.2	16	1892	Essex, Mass	Gloucester, Mass.
111389	.....	Sch.	Ramsay Bros	14	9	46.0	16.7	3.4	2	1901	Ocean Springs, Miss	Gulfport, Miss.
111210	K.N.W.L.	*Sch.	Randolph	567	499	175.0	34.6	11.7	2	1899	Noank, Conn	Fall River, Mass.
21783	.....	Slp.	Ranger	9	8	32.6	13.9	3.5	1	.....	.....	Norfolk, Va.
110005	.....	Sch.	Ranger	24	22	49.8	16.5	6.0	10	1871	Brunswick, Me	New Bedford, Mass.
110906	.....	Slp	Ranger	8	7	30.4	10.7	4.9	1	1891	Brooksville, Me	Machias, Me.
110957	.....	Slp.	Ranger	6	6	27.0	9.1	5.9	1	1890	Swans Island, Me	Castine, Me.
111331	.....	Slp. y.	Ranger	17	15	44.8	12.3	6.5	3	1901	South Boston, Mass	Salem, Mass.
203981	K.W.B.G.	Sch. y.	Ranger	41	37	64.6	16.7	9.2	5	1907	Boston, Mass	Do.
21265	.....	Sch.	Rapid	14	13	43.5	15.5	4.6	4	1876	Key West, Fla	Key West, Fla
111041	.....	Slp.	Rara Avis	8	7	34.3	12.5	6.0	1	1893	Eagle Island, Me	North Haven, Me.
202509	.....	Slp.	Rasa Augusta	10	8	47.6	15.3	3.5	5	1905	St. Peters, Md	Crisfield, Md.
110481	.....	Sch.	Rattler	45	31	72.9	22.2	5.0	3	1881	Worcester County, Md	Annapolis, Md.
111063	.....	Sch.	Rattler	6	6	29.0	12.3	3.6	2	1894	Umbrella Key, Fla	Key West, Fla.
110720	.....	Sch.	Rattlesnake	6	5	39.4	10.5	2.6	1	1886	Rice Path, N. C	Beaufort, N. C.
110928	.....	Sch. y.	Raven	8	7	33.3	10.8	4.0	0	1879	Essex, Mass	Boston, Mass.
110281	.....	Slp.	Ray	10	6	36.5	14.4	3.6	3	1876	Port Norris, N. J	Bridgeton, N. J.
110446	.....	Sch.	Ray	7	7	39.5	10.0	3.4	5	1880	Rockhall, Md	Baltimore, Md.
111459	.....	Slp. y.	Ray II	8	8	29.7	12.2	3.8	1	1903	Nyack, N. Y	New York, N. Y.
110206	.....	Sch.	Ray R. Nieukirk	33	20	58.3	19.0	5.0	9	1873	Bridgeton, N. J	Bridgeton, N. J.
202545	.....	Sch.	Raymah	140	95	108.6	25.4	11.5	21	1905	Essex, Mass	Boston, Mass.

[1] Formerly Hawaiian bark R. P. Rithet.

[2] Formerly sloop-yacht {a Nomad. b Sweetheart.

[3] Formerly schooner-yacht Resolute.

Digitized by Google

MERCHANT **SAILING** VESSELS OF THE UNITED STATES—Continued.

Official No.	Signal letters.	Rig.	Name of vessel.	Gross tonnage.	Net tonnage.	Length.	Breadth.	Depth.	Crew.	When built.	Where built.	Home port (where permanent document issues).
						Feet.	*Feet.*	*Feet.*				
110593		Sch.	Raymond	28	27	52.0	18.0	5.0	4	1883	St. Michaels, Md.	Tappahannock, Va.
111031		*Slp.	Raymond	183	174	102.8	29.7	7.8	4	1893	New London, Conn.	Hartford, Conn.
111248		Slp.	Raymond C	5	5	36.5	12.6	2.8	3	1899	Oriole, Md	Baltimore, Md.
111066		Sch.	Raymond Oliver	10	10	41.2	15.5	4.0	2	1894	St. Catherines Bay, Md	Tappahannock, Va.
111375		Slp.	Raymond S	6	6	40.8	13.5	2.4	5	1901	Tilghman, Md	Baltimore, Md.
110943		Sch.	Raymond A. Pritchett	10	9	51.0	14.2	3.3	6	1891	St. Peters, Md	Crisfield, Md.
110156	J. N. W. R.	*Sch.	*Reading*	1,283	1,283	248.4	37.1	18.3	4	1874	Philadelphia, Pa	Philadelphia, Pa.
201660		Slp.	Reamer	9	9	41.3	16.3	2.8	1	1904	Okatie, S. C	Beaufort, S. C.
21786		Sch.	Reaper	42	39	60.2	20.7	4.8	2	1856	South Milford, Del	New York, N. Y.
111247		Slp.	Reaper	5	5	26.3	11.4	3.4	4	1899	Bamboo Key, Fla	Key West, Fla.
111249		Slp.	Reba May	6	6	39.0	13.6	3.3	4	1899	Crisfield, Md	Crisfield, Md.
110643		Sch.	Reba Sterling	24	22	58.0	18.0	5.0	4	1884	Pocomoke City, Md	Tappahannock, Va.
21022		Sch.	Rebecca	21	20	47.7	17.0	5.2	1	1865	Somerset County, Md	Baltimore, Md.
21171		Slp.	Rebecca	14	14	38.3	15.6	4.2	2	1864	Charleston, S. C	Charleston, S. C.
110026		Sch.	Rebecca	32	30	55.3	18.2	4.9	3	1872	Smyrna, N. C	Do.
111332		Sch.	Rebecca	79	49	83.3	22.7	9.0	15	1901	Essex, Mass	Boston, Mass.
111092		Slp.	Rebecca B	7	7	28.8	11.4	3.4	1	1895	Estelville, N. J	Somers Point, N. J.
21881		Sch.	Rebecca Bartlett	67	45	73.9	20.9	7.6	12	1869	Essex, Mass	Gloucester, Mass.
111376		Sch.	Rebecca Bell	7	5	43.5	13.0	2.0	1	1901	Avon, N. C	Newbern, N. C.
203494		Sch.	Rebecca McLain	32	26	71.7	22.3	5.0	3	1906	Salisbury, Md	Crisfield, Md.
111328	K. Q. P. V.	Sch.	Rebecca Palmer	2,556	2,125	260.4	46.1	23.1	12	1901	Rockland, Me	Boston, Mass.
110100	J. M. V. F.	Sch.	Rebecca Shepherd	411	331	126.0	32.8	9.7	6	1873	Milford, Del	Machias, Me.
110998		Sch.	Rebecca Smith	9	8	40.0	14.2	3.3	2	1892	Alexandria, Va	Crisfield, Md.
110764		Sch.	Rebecca C. Schoch	27	18	57.7	18.7	5.3	6	1888	Bridgeton, N. J	Philadelphia, Pa.
110682		Sch.	Rebecca F. Brunyate	21	12	48.5	16.5	4.8	5	1885	Mauricetown, N. J	Bridgeton, N. J.
21518	H. Q. L. B.	Sch.	Rebecca G. Whildin	220	188	105.5	28.5	9.5	4	1853	Milford, Del	Boston, Mass.
110142	J. N. R. L.	Sch.	Rebecca J. Moulton	589	521	143.6	32.5	16.1	8	1873	East Boston, Mass	Do.
110547		Sch.	Rebecca J. Smith	9	5	45.0	12.2	3.6	2	1882	Crisfield, Md	Newport News, Va.
110656		Sch.	Rebecca J. White	10	9	51.5	13.0	3.7	4	1884	Somerset County, Md	Crisfield, Md.
110408	J. T. P. D.	Sch.	Rebecca M. Walls	590	516	145.6	34.6	16.3	7	1879	Milton, Del	New York, N. Y.
111071	K. M. C. P.	Sch.	Rebecca R. Douglas	475	399	138.8	33.9	9.5	6	1894	Bath, Me	Philadelphia, Pa.
110704		Slp.	Rebecca T. Ruark	10	10	47.3	15.7	3.7	7	1886	Taylors Island, Md	Baltimore, Md.
21901	J. G. T. N.	Sch.	Rebecca W. Huddell	256	210	125.0	36.0	7.4	6	1869	Camden, N. J	Boston, Mass.
110654		Sch.	Rebie and Ella	14	8	46.6	15.9	4.5	4	1884	Leesburg, N. J	Bridgeton, N. J.
110503		Slp.	Reckless	31	29	62.1	17.4	4.0	2	1880	Havre de Grace, Md	Baltimore, Md.
110649		Slp.	Reckless	9	9	39.4	14.4	3.5	6	1884	St. Michaels, Md	Do.
21945		Slp.	Recreation	14	14	42.7	15.8	4.3	0	1870	Bridgeport, Conn	Boston, Mass.
110227		Sch.	Recruit	16	16	47.1	15.0	4.0	1	1872	Newtown, Md	Newbern, N. C.
110827		Slp.	Red Cedar	7	7	31.6	13.2	2.9	1	1889	Bellport, N. Y	Patchogue, N. Y.
110953		Sch.	Red Fin	10	10	41.8	10.6	3.4	1	1881	Greenwich, Conn	New York, N. Y.
21615	H. W. Q. R.	Sch.	Red Jacket	116	110	82.3	27.4	7.7	4	1860	Camden, Me	Boothbay, Me.
201275		Slp.	Red Rock	177	150	107.5	43.0	5.5	6	1904	San Francisco, Cal	San Francisco, Cal.
111470		Sch.	Red Rover	8	6	34.8	11.8	3.3	1	1902	White Lake, La	Key West, Fla.
56571		Sch.	Red, White, and Blue	38	36	70.0	16.3	3.9	4	1887	Oakley, Mich	Port Huron, Mich.
111351		Slp. y.	Red Wing	8	8	34.7	10.0	5.1	2	1900	South Boston, Mass	Philadelphia, Pa.
111292		Sch. y.	Redskin III	33	30	47.1	16.3	5.8	3	1900	Quincy Point, Mass	Boston, Mass.
21626		Sch.	Redwood	26	25	55.0	18.8	3.7	1	1852	Pulgas Ranch, Cal	San Francisco, Cal.
111435		Sch.	Redwood City	37	32	58.0	20.5	4.0	2	1902	San Francisco, Cal	Do.
110001		Slp.	Reed Benedict	9	8	30.2	13.9	3.8	1	1871	Port Richmond, N. Y	Elizabeth City, N. C.
111149		Sch.	Reef	15	15	39.6	13.1	4.7	2	1897	Utsaladdy, Wash	Port Townsend, Wash.
200084		Sch.	Reflector	21	18	59.2	18.1	3.9	3	1903	Scranton, Miss	Mobile, Ala.
200625		Sch.	Refuge	14	14	52.8	14.9	2.8	1	1904	Stella, N. C	Newbern, N. C.
110913		Slp.	Regina	6	6	36.0	13.0	2.9	1	1890	Patchogue, N. Y	Patchogue, N. Y.
110354	K. C. M. L.	Slp. y.	Regina	26	24	45.5	16.5	5.3	2	1876	Keyport, N. J	Hartford, Conn.
110950	K. J. W. F.	Sch.	Regina	114	96	87.8	25.5	7.6	4	1891	Machias, Me	Machias, Me.
111359	K. R. C. Q.	Sch.	Regina	147	111	115.0	25.7	11.6	22	1901	Essex, Mass	Boston, Mass.
203256		Ywl.	Regina	12	12	29.2	12.7	5.0	1	1905	Brooklyn, N. Y	New York, N. Y.
202868		Sch.	Regina Edna	11	7	41.8	14.7	3.1	4	1906	Bay St. Louis, Miss	Gulfport, Miss.
110902		Slp.	Reginald	6	6	29.0	13.0	3.2	1	1891	Patchogue, N. Y	Patchogue, N. Y.
111034		Sch.	Reginia S	68	65	68.0	26.0	5.4	2	1893	San Francisco, Cal	San Francisco, Cal.
21030		Sch.	Regulator	15	7	46.9	16.4	5.1	2	1848	Somerset County, Md	Tappahannock, Va.
110552		Sch.	Regulator	43	34	63.0	20.1	5.0	2	1882	Smyrna, N. C	Charleston, S. C.
110647		Slp.	Reindeer	6	5	30.9	12.0	2.8	1	1884	Norfolk County, Va	Norfolk, Va.
110538		Slp.	Reita Cator	17	9	45.4	16.1	4.3	7	1882	James Island, Md	Alexandria, Va.
110707		Slp.	Reliance	6	5	28.2	12.4	3.3	0	1886	Patchogue, N. Y	Greenport, N. Y.
110923		Slp. y.	Reliance	11	11	34.0	13.0	4.7	1	1888	Brooklyn, N. Y	Boston, Mass.
110924		Sch.	Reliance	9	9	38.8	14.0	4.5	1	1891	Carancahua, Tex	Port Lavaca, Tex.
111272		Sch.	Reliance	38	36	54.5	17.8	5.8	4	1900	Marco, Fla	Tampa, Fla.
111457	K. S. J. H.	Slp. y.	†RELIANCE	175	140	110.0	25.8	17.6	55	1903	Bristol, R. I	Bristol, R. I.
200071		Slp.	Reliance	6	6	38.3	12.0	3.2	1	1903	South Atlantic City, N. J	Somers Point, N. J.
200299		Sch.	Reliance	8	8	49.4	13.1	3.4	4	1903	Deals Island, Md	Crisfield, Md.
200310		Slp.	Reliance	6	6	38.8	13.2	3.6	3	1903	Leemont, Va	Do.
200339		Sch.	Reliance	21	16	52.7	15.9	7.0	2	1903	Lubec, Me	Lubec, Me.
200445		Sch.	Reliance	13	11	45.0	15.0	3.2	2	1903	Mon Louis, Ala	Mobile, Ala.
200736		Slp.	Reliance	18	13	43.6	13.6	7.0	7	1904	Bremen, Me	Gloucester, Mass.
201314		Slp.	Reliance	7	7	41.0	14.3	2.7	4	1904	Fishing Creek, Md	Crisfield, Md.
202278		Slp.	Reliance	7	7	32.2	10.3	5.6	1	1904	Swans Island, Me	Deer Isle, Me.

† Steel and bronze.

Digitized by Google

MERCHANT **SAILING** VESSELS OF THE UNITED STATES—Continued.

Official No.	Signal letters.	Rig.	Name of vessel.	Gross tonnage.	Net tonnage.	Length.	Breadth.	Depth.	Crew.	When built.	Where built.	Home port (where permanent document issues).
						Feet.	*Feet.*	*Feet.*				
202710		Slp.	Reliance	8	5	34.5	12.5	4.6	1	1905	Cutler, Me	Machias, Me.
203901		Sch.	Reliance	18	18	45.2	15.5	4.7	2	1905	Marinette, Wis	Milwaukee, Wis.
21260		Sch.	Relief	9	6	35.3	12.9	3.8	3			Boothbay, Me.
110482		Slp.	Relief	51	51	55.0	25.0	6.0	1	1881	Mystic, Conn	New York, N. Y.
111119		Sch.	Relief	13	10	48.0	14.6	3.8	1	1896	Ocracoke, N. C	Newbern, N. C.
111000		Slp.	Remora	7	7	29.7	11.0	6.8	2	1892	North Haven, Me	Bath, Me.
111266	K.P.Q.W.	*Sch.	Remus	531	464	167.0	34.6	11.5	2	1900	Noank, Conn	Fall River, Mass.
111191		Sch.	[1] Rena	42	37	62.5	19.6	6.9	13	1877	Maitland, Nova Scotia	Rockland, Me.
111003		Sch.	Rena B	8	7	43.7	11.5	3.0	1	1892	Smyrna, N. C	Beaufort, N. C.
111204		Sch.	Rena B	8	7	39.0	12.3	2.7	2	1898	Bayou Labatre, Ala	Mobile, Ala.
111246		Slp.	Rena B	7	7	38.0	14.7	3.0	1	1899	Fairmount, Md	Newbern, N. C.
111161		Sch.	Rena A. Callow	30	22	67.2	18.6	5.7	3	1897	Oriole, Md	Norfolk, Va.
200857		Sch.	Rena A. Percy	78	46	76.5	21.6	9.4	14	1904	East Boothbay, Me	Southwest Harbor, Me.
110725		Slp.	Renne	7	6	30.0	12.3	2.6	1	1883	Pleasantville, N. J	Cape Charles, Va.
111169	K. N. F. T.	Sch.	Repeat	455	410	148.9	34.4	12.0	6	1897	North Bend, Oreg	San Francisco, Cal.
110811		Slp. y.	[2] Report	14	13	37.0	12.4	4.0	3	1872	Sag Harbor, N. Y	Philadelphia, Pa.
110159		Sch.	Reporter	83	59	78.5	22.8	8.0	4	1874	Essex, Mass	Boston, Mass.
111315	K.Q. L. R.	Sch.	Republic	801	680	174.4	38.2	17.9	8	1900	Thomaston, Me	Do.
21052		Sch.	Rescue	60	57	69.4	19.7	7.5	14	1854	Essex, Mass	Southwest Harbor, Me.
110390		Slp.	Rescue	8	7	31.3	11.5	3.6	3	1879	Mustang Island, Tex	Port Lavaca, Tex.
110877		Sch.	Rescue	27	19	60.7	18.2	5.0	2	1890	Pocomoke City, Md	Annapolis, Md.
111069		Sch.	Rescue	7	7	47.0	11.6	4.0	3	1894	Punta Gorda, Fla	Jacksonville, Fla.
111447		Sch.	Resignacion	9	9	29.8	9.7	3.1	3	1902	Cabo Rojo, P. R	San Juan, P. R.
110273		Slp.	Resolute	11	10	38.0	14.4	4.5	3	1876	Greenport, N. Y	Greenport, N. Y.
111392	K.R. M. F.	Sch.	Resolute	684	610	182.2	39.5	14.2	9	1902	Hoquiam, Wash	San Francisco, Cal.
110736		Slp.	Restless	31	30	54.1	18.0	4.5	2	1887	Bath, Me	Marblehead, Mass.
110777		Sch.	Restless	12	12	45.5	11.9	3.0	1	1888	Smyrna, N. C	Newbern, N. C.
110853		Slp.	Restless	16	8	42.0	16.4	3.8	6	1887	Cape May, N. J	Bridgeton, N. J.
110925		Slp. y.	Restless	7	7	31.2	12.4	3.8	2	1889	Cleveland, Ohio	Cleveland, Ohio.
110963		Slp.	Restless	8	8	30.8	14.0	4.8	0	1892	San Diego, Cal	San Diego, Cal.
111329		Slp.	Restless	8	7	34.6	11.6	3.1	3	1900	Cedar Keys, Fla	Cedar Keys, Fla.
111393		*Sch.	Restless	9	6	38.4	14.6	2.9	2	1902	Biloxi, Miss	Gulfport, Miss.
200672		Ywl.	Restless	9	9	31.0	11.2	3.7	1	1904	Aberdeen, Wash	Port Townsend, Wash.
111146		Sch.	Result	11	6	37.6	12.4	4.3	1	1896	Detroit, Mich	Grand Haven, Mich.
110384		Sch.	Resumption	293	278	143.4	29.0	10.3	6	1879	Milwaukee, Wis	Marquette, Mich.
111148		Cat.	Reta	6	6	25.2	12.0	3.3	1	1897	Osterville, Mass	Edgartown, Mass.
111304		Slp.	Reta	8	6	36.1	13.1	5.6	2	1898	East Machias, Me	Eastport, Me.
200684		Cat.	Reta	6	6	30.0	12.0	4.0	1	1904	Port Republic, N. J	Somers Point, N. J.
111168		Slp.	Reta May	6	6	40.0	12.7	3.2	3	1897	Deals Island, Md	Crisfield, Md.
111185		Sch. y.	Retsilla	25	25	56.5	17.3	4.8	3	1898	Solomons, Md	Philadelphia, Pa.
111224		Sch.	Retrieve	20	17	59.4	16.7	4.2	4	1899	Mobile, Ala	Tampa, Fla.
110507	J.V. R. Q.	Bkn.	Retriever	547	470	161.8	37.0	13.5	9	1881	Seabeck, Wash	San Francisco, Cal.
110358	J. T. B. Q.	Sch.	Reuben Eastman	115	109	81.0	25.1	7.5	4	1878	Bath, Me	Bangor, Me.
110498	J. V. P. M.	Shp.	Reuce	1,924	1,601	229.2	41.0	27.1	19	1881	Kennebunk, Me	San Francisco, Cal.
110664		Sch.	Reuel	20	19	53.7	13.4	3.5	2	1885	Key West, Fla	Key West, Fla.
21160		Sch.	Revenue	34	33	52.7	16.6	6.6	1	1837	Essex, Mass	Ellsworth, Me.
110334		Sch.	Rev. John Fletcher	108	103	88.4	26.5	7.6	3	1877	Nashville, Va	Fall River, Mass.
111467		Slp. y.	Reverie	14	12	36.0	14.0	3.9	1	1901	Patchogue, N. Y	Patchogue, N. Y.
110396		Slp.	Rex	6	6	30.5	11.7	3.4	1	1879	Oyster Bay, N. Y	New York, N. Y.
21426		Slp.	Rhoda Ann	18	17	43.0	15.9	4.4	2			Tuckerton, N. J.
110743		Slp.	Rhoda B	12	12	37.9	15.5	4.0	3	1887	Dennisville, N. J	Bridgeton, N. J.
21893	J. G. Q. F.	Sch.	Rhoda Holmes	295	256	128.0	32.0	10.1	5	1869	Coopers Point, N. J	Machias, Me.
111460		Sch.	Rhoda Virginia	18	18	56.3	17.8	3.6	6	1903	Madison, Md	Baltimore, Md.
111357		Slp.	Rhoda M. Parker	6	6	37.6	14.3	2.7	4	1901	Fishing Creek, Md	Crisfield, Md.
111053		Slp.	Rhoda and Florence	10	6	33.5	14.0	3.6	3	1893	Newport, N. J	Bridgeton, N. J.
200652		Sch.	Ricardo Ruiz	22	21	38.8	12.4	5.3	4	1903	Ponce, P. R	San Juan, P. R.
111030		*Slp.	Richard	183	174	102.8	29.7	7.8	4	1893	New London, Conn	Hartford, Conn.
111267		Slp. y.	Richard	5	5	26.8	8.7	3.2	0	1900	Tacoma, Wash	Tacoma, Wash.
110808	K. G. C. V.	Sch.	Richard Cromwell	118	112	98.5	26.5	6.6	4	1888	Madison, Md	Baltimore, Md.
200473	K. S. T. C.	Sch.	Richard Linthicum	191	191	121.5	24.8	9.0	6	1903	Church Creek, Md	Crisfield, Md.
21181		Sch.	Richard Mott	267	254	147.0	26.7	10.3	6	1854	Buffalo, N. Y	Chicago, Ill.
111394		Sch.	Richard Robbins, sr	26	16	49.5	18.3	5.4	5	1902	Greenwich, N. J	Bridgeton, N. J.
110243		Slp.	Richard Rhodes	19	18	43.0	16.8	4.4	3	1875	Bayshore, N. Y	Norfolk, Va.
110496		Sch.	Richard Smith	10	9	60.0	15.0	2.9	6	1881	Dorchester County, Md	Crisfield, Md.
110010		Sch.	Richard Tall	49	47	69.7	22.5	5.6	5	1871	do	Do.
21384		Slp.	Richard Udall	33	31	54.5	19.8	4.9	3	1850	Littleneck, N. Y	New York, N. Y.
21656		Sch.	Richard Vaux	24	16	49.5	17.2	4.7	4	1866	Newport, N. J	Bridgeton, N. J.
21792		Sch.	Richard C. Washburn	80	76	77.5	25.5	6.0	5	1868	Stonypoint, N. Y	New York, N. Y.
201386		Sch.	Richard J. Nunan	92	55	84.3	22.1	10.3	13	1904	East Boothbay, Me	Kennebunk, Me.
110790		Sch.	Richard J. Vetra	10	9	50.0	15.5	3.2	2	1888	Deals Island, Md	Annapolis, Md.
110751		Sch.	Richard W. Sommers	13	6	45.6	13.7	3.2	3	1887	Muddy Creek, Va	Chincoteague, Va.
110761	K. F. B. V.	Sch.	Richard F. C. Hartley	469	398	145.8	34.2	12.0	7	1888	Bath, Me	Boston, Mass.
111094	K. M. L. S.	*Sch.	Richardson	693	613	173.2	35.0	14.2	3	1895	Noank, Conn	Philadelphia, Pa.
21670		Sch.	Rienzi	43	41	55.8	16.3	6.6	4	1838	Cohasset, Mass	Deer Isle, Me.
21973		Sch.	Right Away	140	133	97.5	25.7	7.3	4	1870	Hadlyme, Conn	Portland, Me.
110548		Sch.	Right Bower	11	10	39.1	12.6	3.1	1	1882	Patchogue, N. Y	Newbern, N. C.
110807		Sch.	Ring Dove	9	7	38.0	14.0	3.3	2	1888	Biloxi, Miss	Gulfport, Miss.

[1] Formerly British schooner J. D. Payson.

[2] Formerly U. S. R. C. Report.

Digitized by Google

MERCHANT **SAILING** VESSELS OF THE UNITED STATES—Continued.

Official No.	Signal letters.	Rig.	Name of vessel.	Gross tonnage.	Net tonnage.	Length.	Breadth.	Depth.	Crew.	When built.	Where built.	Home port (where permanent document issues).
						Feet.	Feet.	Feet.				
111020		Sch.	Rio	7	7	32.0	14.0	4.2	2	1887	Robbinston, Me	Calais, Me.
21730		Sch.	Rio Grande	55	41	76.4	23.5	5.5	3	1862	Dorchester County, Md	Annapolis, Md.
21679		Sch.	Ripley	68	64	70.7	19.4	7.8	2	1854	Beverly, Mass	Boston, Mass.
21314		Slp.	Ripple	5	5	27.5	12.2	3.9	0		Mystic, Conn	New Bedford, Mass.
110244		Sch.	Ripple	6	5	29.2	11.2	4.0	1	1874	Eastport, Me	St. George, Me.
110362		Sch.	Ripple	10	9	35.5	11.5	4.6	1	1878	Kennebunk, Me	Portland, Me.
111058		Slp.	Ripple	6	5	31.1	10.0	4.8	1	1894	Brooksville, Me	Machias, Me.
111444		Sch.	Ripple	16	12	45.2	16.8	3.4	2	1903	Marshallberg, N. C	Beaufort, N. C.
201504		Sch.	[1] Rise and Go	10	8	42.9	14.9	5.1	2	1877	Clare, Nova Scotia	Lubec, Me.
21709		Sch.	Rising Billow	20	14	47.4	15.1	6.0	5	1867	Harpswell, Me	Eastport, Me.
111028		Lgr.	Rising Sun	5	5	33.0	10.0	2.6	1	1893	Morgan City, La	Brashear, La.
111120		Sch.	Rita Cué	101	79	86.6	24.3	7.5	5	1896	Kiln, Miss	New Orleans, La.
201432		Sch.	Rita A. Viator	47	27	63.0	19.3	8.8	12	1904	Gloucester, Mass	Gloucester, Mass.
21908		Sch.	Rival	34	33	53.5	21.7	4.5	1	1869	San Francisco, Cal	San Francisco, Cal.
110067	J. M. G. P.	Sch.	Rival	129	123	82.2	25.6	7.7	4	1872	Phippsburg, Me	Bath, Me.
110591		Slp.	Rival	26	25	51.9	17.4	3.5	1	1883	Yarmouth, Me	Machias, Me.
110917		Slp. y.	Rival	12	11	38.0	14.3	6.5	2	1883	Bayridge, N. Y	New Haven, Conn.
110978		Slp.	Rival	5	5	29.5	12.8	3.2	0	1892	Patchogue, N. Y	Patchogue, N. Y.
111145		Slp.	Rival	10	10	41.0	13.2	3.3	1	1897	Clayton, N. Y	Cape Vincent, N. Y.
110311		Sch.	River Gauges	8	7	34.0	11.3	4.2	2	1877	Kennebunk, Me	St. George, Me.
110359		Sch.	River Queen	7	7	42.5	12.9	3.5	3	1878	Crisfield, Md	Baltimore, Md.
130470	K. H. C. N.	*Sch.	[2] Riverside	863	845	176.0	36.8	17.3	3	1890	Brooklyn, N. Y	New York, N. Y.
111162		Slp.	River View	6	6	41.0	13.1	2.8	4	1897	Bishops Head, Md	Crisfield, Md.
203763		Sch.	Rizzo	23	16	45.9	16.6	4.0	2	1906	Bonfouca, La	New Orleans, La.
111243		Slp.	Roamer	10	6	41.7	14.1	3.7	3	1899	Churchton, Md	Baltimore, Md.
111378		Sch.	Roamer	7	5	43.5	12.3	2.8	1	1901	Smyrna, N. C	Beaufort, N. C.
111399		Sch.	Roamer	30	22	62.5	18.5	4.9	4	1902	Marine, N. C	Key West, Fla.
21795		Sch.	Rob Roy	97	92	98.2	22.6	6.0	3	1868	Perry, Ohio	Milwaukee, Wis.
110891	K. J. B. Q.	Sch.	Rob Roy	785	684	171.0	38.0	17.3	9	1891	Camden, N. J	Philadelphia, Pa.
111288		Sch.	[3] Rob Roy	17	17	45.0	15.0	4.0	3	1863	Oahu, Hawaii	Honolulu, Hawaii.
111300		Sch.	Rob Roy	110	79	96.0	23.9	10.6	18	1900	Essex, Mass	Gloucester, Mass.
21943		Sch.	Robbie Hunter	57	54	65.6	23.7	5.2	2	1870	San Francisco, Cal	San Francisco, Cal.
111366		Sch.	Robbins	7	7	50.0	12.0	2.6	4	1901	Taylor Island, Md	Baltimore, Md.
21891		Sch.	Robert Blair	76	73	75.0	25.0	6.1	4	1868	Haverstraw, N. Y	New York, N. Y.
201778		Sch.	Robert Bould	35	22	56.0	19.4	5.5	8	1905	Greenwich, N. J	Camden, N. J.
110838		Sch.	Robert Bozman	12	7	53.6	14.9	3.6	3	1889	St. Peters, Md	Richmond, Va.
21765		Sch.	Robert Emmet	49	46	66.0	23.0	4.7	3	1867	Tomkins Cove, N. Y	New York, N. Y.
110138		Slp.	Robert Guy	10	6	37.4	15.3	3.7	3	1873	Taylor Island, Md	Baltimore, Md.
111269		Sch.	Robert Hood	22	16	58.0	21.1	4.2	3	1900	Logtown, Miss	Gulfport, Miss.
110975		Sch.	Robert Henry	40	38	62.0	22.0	3.8	2	1892	San Francisco, Cal	San Francisco, Cal.
21840		Sch.	Robert James	9	8	45.3	15.5	2.8	6			Baltimore, Md.
111001		Slp.	Robert James	9	9	39.0	14.7	3.0	1	1892	Pocomoke City, Md	Norfolk, Va.
110304		Slp.	Robert Lambdin	9	9	36.7	12.4	3.9	6	1876	St. Michaels, Md	Bridgeton, N. J.
110837	K. G. N. W.	Sch.	Robert Lewers	732	669	185.1	39.2	14.3	10	1889	Port Blakeley, Wash	San Francisco, Cal.
26649	H. S. T. N.	Sch.	[4] Robert McClintock	154	125	96.0	26.7	7.4	5	1858	Norwalk, Conn	Baltimore, Md.
110833	K. G. M. W.	Sch.	Robert McFarland	641	544	174.5	37.5	13.3	7	1889	Thomaston, Me	Thomaston, Me.
21984		Sch.	Robert Pettis	65	62	79.0	22.0	7.5	2	1870	Essex, Conn	Castine, Me.
110794	K. G. B. D.	Sch.	Robert Searles	600	504	182.8	38.0	13.6	10	1888	Port Blakeley, Wash	San Francisco, Cal.
111141		Sch.	Robert Thomas	16	14	37.6	14.8	4.0	3	1897	West Bay City, Mich	Port Huron, Mich.
7621	H. F. V. D.	Sch.	[5] Robert W	93	82	82.0	26.0	7.0	4	1847	Piermont, N. Y	Bangor, Me.
21046		Sch.	Robert Woodruff	44	41	58.0	21.7	5.6	2	1838	Brooklyn, N. Y	Bucksport, Me.
110887	K. H. W. Q.	Sch.	Robert A. Snyder	375	302	138.4	33.1	10.0	6	1891	Milford, Del	Philadelphia, Pa.
203701		Sch.	Robert B. Burney	39	39	55.5	18.2	5.8	2	1906	Dover Bluff, Ga	Brunswick, Ga.
110476		Slp.	Robert B. Nooney	19	18	41.7	16.3	4.5	3	1881	Kennebunk, Me	New York, N. Y.
110241		Sch.	Robert C. Christopher	6	6	44.0	11.0	2.6	3	1875	Crisfield, Md	Crisfield, Md.
111471		Sch.	Robert C. Harris	21	16	48.5	16.5	7.5	1	1903	Eastport, Me	Gloucester, Mass.
110949	K. J. W. D.	Sch.	Robert C. McQuillen	464	440	148.0	36.4	11.7	6	1891	New London, Conn	Philadelphia, Pa.
110567		Slp.	Robert E. Lee	5	5	29.0	12.0	2.0	1	1883	Norfolk, Va	Norfolk, Va.
110903		Sch.	Robert E. Lee	8	7	38.0	10.9	2.9	1	1890	Wilmington, N. C	Wilmington, N. C.
110474		Sch.	Robert F. Brattan	53	51	67.2	23.6	5.4	3	1881	Dorchester County, Md	Beaufort, N. C.
21431		Slp.	Robert H. Coles	10	9	35.0	15.0	3.9	1	1855	Nyack, N. Y	New York, N. Y.
110035		Sch.	Robert H. Cowan	25	24	46.7	15.0	6.0	3	1872	Southport, N. C	Charleston, S. C.
110128		Sch.	Robert H. Croswell	9	8	42.3	12.8	3.6	2	1867	Crisfield, Md	Newport News, Va.
110066		Sch.	Robert H. Dryden	6	6	37.4	11.2	2.9	2	1872	do	Tappahannock, Va.
21812		Sch.	Robert H. Felter	42	40	64.0	21.0	6.0	2	1877	City Island, N. Y	Patchogue, N. Y.
200416	K. S. R. G.	Sch.	Robert H. McCurdy	735	602	178.0	37.2	13.0	8	1903	Rockland, Me	Boston, Mass.
110814		Sch.	Robert H. Smith	9	5	38.6	11.5	3.5	1	1887	Essex County, Va	Tappahannock, Va.
21976		Sch.	Robert J. Poulson	29	19	59.2	20.4	4.6	2	1870	Accomac County, Va	Cape Charles, Va.
110839		Sch.	Robert J. Waller	9	9	49.0	13.8	3.4	2	1889	Monie, Md	Tappahannock, Va.
110436		*Sch.	Robert L. Fryer	527	501	175.0	33.3	11.3	6	1880	Detroit, Mich	Chicago, Ill.
110602		Sch.	Robert L. Rogers	45	30	66.0	22.6	6.5	8	1883	Somerset County, Md	Annapolis, Md.
111371		Slp.	Robert L. Tawes	9	9	45.6	15.6	4.0	5	1901	Pocomoke City, Md	Cape Charles, Va.
202099	K. V. D. Q.	Sch.	Robert P. Murphy	697	572	175.3	37.1	13.5	7	1905	Bath, Me	Bath, Me.
110295		Sch.	Robert R. Bradley	7	7	39.4	12.8	2.8	4	1876	Accomac County, Va	Crisfield, Md.
111218		Slp.	Robt. R. Corson	6	6	34.0	11.9	2.1	1	1895	Cape Charles, Va	Cape Charles, Va.
111223	K. P. D. F.	Sch.	Robert R. Hind	564	520	162.5	36.8	12.8	9	1899	Alameda, Cal	San Francisco, Cal.
21922		Slp.	Robert T. Banks	12	7	39.0	14.9	3.9	4	1869	Baltimore, Md	Crisfield, Md.

[1] Formerly British schooner Rise and Go.
[2] Formerly *schooner N. and W. 3.
[3] Formerly Hawaiian schooner Rob Roy.
[4] Formerly schooner Wm. F. Burden.
[5] Formerly schooner {a Entire. b Robert A. Kinnier.

Digitized by Google

MERCHANT **SAILING** VESSELS OF THE UNITED STATES—Continued.

Official No.	Signal letters.	Rig.	Name of vessel.	Gross tonnage.	Net tonnage.	Length.	Breadth.	Depth.	Crew.	When built.	Where built.	Home port (where permanent document issues).
						Feet.	*Feet.*	*Feet.*				
21495	.....	Sch.	Robert T. Graham	70	67	71.0	25.0	5.0	6	1835	Newark, N. J	New York, N. Y.
110500	.....	Sch.	Robert T. Lore	33	20	60.4	19.9	5.7	5	1881	Bridgeton, N. J	Bridgeton, N. J.
110458	J. V. F. D.	Sch.	Robert Graham Dun	595	533	146.1	35.5	15.5	7	1881	Bath, Me	Boston, Mass.
111372	.....	Sch.	Robt. Jno. Beswick	105	80	80.0	26.5	6.0	3	1901	Milford, Del	Wilmington, Del.
111398	.....	Sch.	Robert and Arthur	110	78	95.2	24.0	10.6	19	1902	Essex, Mass	Boston, Mass.
111036	.....	Sch.	Robert and Carr	54	51	72.9	20.0	8.2	11	1893	East Boothbay, Me	Portland, Me.
110386	.....	Sch.	Robert and Eddie	7	7	34.0	12.4	3.2	0	1879	Milton, Fla	Pensacola, Fla.
110601	.....	Sch.	Robert and Jennie	50	47	62.5	23.3	5.1	2	1883	San Francisco, Cal	San Francisco, Cal.
110124	.....	Sch.	Robert and Mary	26	24	55.9	18.6	4.9	2	1871	Baltimore, Md	Baltimore, Md.
111347	K. Q. V. P.	*Sch.	Robesonia	955	866	195.0	35.0	17.6	4	1901	Noank, Conn	Philadelphia, Pa.
110905	.....	Slp.	Robin Adair	6	5	24.4	9.3	5.0	2	1890	Deer Isle, Me	Deer Isle, Me.
21867	.....	Sch.	Robin Hood	99	94	100.0	17.4	7.8	4	1868	Hamburg, Pa	Crisfield, Md.
110636	.....	Sch.	Robin Hood	92	65	82.1	23.2	8.3	5	1884	Essex, Mass	Eastport, Me.
110810	.....	Slp.	Robinson Crusoe	9	8	36.0	12.6	3.4	2	1888	Leemont, Va	Newport News, Va.
110832	.....	Sch.	Robinson Crusoe	10	9	47.0	15.0	6.0	2	1888	Waveland, Fla	Key West, Fla.
111188	.....	Slp.	Rochester	38	38	60.0	15.0	10.0	2	1898	Eau Gallie, Fla	St. Augustine, Fla.
21202	.....	Sch.	Rock	43	40	66.5	19.0	5.0	4	1849	Dorchester County, Md	Crisfield, Md.
110657	.....	Sch.	Rock Island	28	27	54.6	20.0	3.5	1	1884	San Francisco, Cal	San Francisco, Cal.
21831	.....	Sch.	Rockaway	46	33	62.5	19.8	5.8	2	1849	Rockaway, N. Y	Annapolis, Md.
21993	.....	Slp.	Rocket	8	8	34.3	14.0	4.0	1	1871	Greenport, N. Y	New Haven, Conn.
111339	K. Q. T. G.	*Sch.	Rockland	481	403	163.6	34.3	10.4	2	1901	Bath, Me	Fall River, Mass.
21671	.....	Slp.	Rocky Mountain	45	43	55.1	23.2	5.6	6	1866	Cape Elizabeth, Me	Calais, Me.
111289	K. Q. C. H.	Sch.	[1] *Roderick Dhu*	1,534	1,452	257.1	40.2	22.8	18	1874	Sunderland, England	San Francisco, Cal.
110194	J. Q. H. W.	Sch.	Rodney Parker	440	380	130.0	33.0	10.0	6	1874	Mystic, Conn	New London, Conn.
110050	J. L. Q. C.	Sch.	Roger Drury	360	307	129.2	32.0	11.4	7	1872	East Boston, Mass	Boston, Mass.
110644	.....	Sch.	Roger Quarles	25	24	74.0	15.6	4.5	3	1884	Norfolk, Va	Newport News, Va.
111251	.....	Slp.	Roland B. French	6	6	35.5	12.9	3.0	2	1899	Fairmount, Md	Baltimore, Md.
110414	.....	Slp.	Rollin S	12	8	37.5	14.8	4.3	4	1890	Port Norris, N. J	Bridgeton, N. J.
110038	.....	Sch. y.	Romance	32	30	56.9	17.4	6.0	2	1872	Bath, Me	Boston, Mass.
202878	.....	Sch.	Romance	136	96	108.0	25.2	11.6	18	1906	Essex, Mass	Gloucester, Mass.
21324	.....	Sch.	Romeo	39	37	46.6	16.8	6.8	2	1846	.....do	Bucksport, Me.
24583	.....	Sch.	[2] Romeo	298	286	140.0	26.0	11.6	5	1867	Marine City, Mich	Buffalo, N. Y.
111207	.....	Slp.	Romeo	9	7	30.6	13.0	4.4	1	1898	Charleston, S. C	Charleston, S. C.
111255	.....	Slp.	Romeo	10	10	36.4	14.2	2.8	1	1899	Lake Charles, La	Brashear, La.
110300	.....	Slp.	Romp	7	6	32.7	12.3	3.9	2	1876	Mount Pleasant, S. C	Charleston, S. C.
111091	.....	Cat.	Romp	5	5	24.6	10.9	3.6	1	1887	Monument Beach, Mass	Provincetown, Mass.
111159	.....	Sch.	Romuldus	15	15	42.0	11.4	5.8	1	1897	North Muskegon, Mich	Grand Haven, Mich.
111373	.....	Slp.	Rona C. Hammond	9	9	40.9	15.3	4.1	4	1901	Bedsworth, Md	Cape Charles, Va.
110911	.....	Slp. y.	Rondina	7	7	32.0	8.3	6.6	2	1883	Boston, Mass	Salem, Mass.
111258	.....	*Slp.	[3] Rondo	107	100	88.0	27.2	7.6	3	1882	Belle Isle, New Brunswick	Boston, Mass.
111108	K. M. Q. P.	*Sch.	Rondout	831	764	181.6	35.3	16.1	2	1896	Bath, Me	New York, N. Y.
111367	.....	Slp.	Roosevelt	6	6	36.0	14.0	2.5	5	1901	Cambridge, Md	Baltimore, Md.
202962	.....	Sch.	Roosevelt	41	41	64.5	17.6	8.4	2	1906	Seattle, Wash	Seattle, Wash.
136432	.....	Sch.	[4] Rosa	9	8	40.3	15.4	3.3	2	1894	Back Bay, Miss	New Orleans, La.
110528	.....	Sch.	Rosa A	36	22	59.6	20.6	4.8	5	1882	Biloxi, Miss	Do.
110383	.....	Sch.	Rosa Albury	16	15	37.5	14.6	4.6	6	1878	.....do	Key West, Fla.
110683	.....	Slp.	Rosa B	9	6	39.0	14.5	3.7	3	1885	Dividing Creek, N. J	Bridgeton, N. J.
111426	.....	Sch.	Rosa Bell	23	21	60.0	18.0	4.0	2	1902	St. Marys, Ga	St. Marys, Ga.
21302	.....	Sch.	Rosa Belle	131	125	100.0	26.2	7.8	4	1863	Milwaukee, Wis	Milwaukee, Wis.
111456	.....	Slp.	Rosa Blanche	13	10	39.5	12.7	6.2	1	1903	Eggemoggin, Me	Castine, Me.
110669	.....	Sch.	Rosa E	40	38	61.4	19.0	5.1	1	1885	Steuben, Me	Bangor, Me.
111244	.....	Sch.	Rosa Lambert	25	16	48.0	17.1	5.1	4	1899	Essington, Pa	Bridgeton, N. J.
110260	.....	Sch.	Rosa Lee	32	30	53.6	19.0	5.2	2	1875	Mathews County, Va	Newport News, Va.
110872	.....	Lgr.	Rosa Lena	8	7	35.5	11.2	2.9	1	1890	Terrebonne Parish, La	Brashear, La.
110521	J. V. W. L.	Sch.	Rosa Mueller	282	241	120.0	30.9	10.3	5	1882	East Deering, Me	Boothbay, Me.
111413	.....	Sch.	Rosa Otto	13	13	47.6	12.6	3.8	1	1902	Wilmington, N. C	Key West, Fla.
110994	.....	Sch.	Rosa Pearl	10	9	52.5	13.5	3.7	3	1892	Oriole, Md	Crisfield, Md.
111049	.....	Sch.	Rosa Pierce	5	5	40.0	10.5	2.2	1	1893	North River, N. C	Beaufort, N. C.
111048	.....	Sch.	Rosa T	21	14	54.2	17.6	3.2	2	1893	Old River, Tex	Galveston, Tex.
111006	.....	Sch.	Rosa B. Cora	17	8	41.0	13.0	4.0	1	1892	Elizabeth City, N. C	Newbern, N. C.
110653	.....	Sch.	Rosa M. Duncan	10	9	53.5	14.6	3.1	6	1884	Holland Point, Md	Crisfield, Md.
111060	.....	Slp.	Rosa and May	6	6	30.0	10.5	4.6	1	1894	Brooksville, Me	Deer Isle, Me.
21264	.....	Sch.	Rosalie	15	14	39.5	14.6	4.4	5	.....	.....	Key West, Fla.
110854	.....	Slp.	Rosalie	12	12	37.6	13.6	4.0	1	1890	Charleston, S. C	Charleston, S. C.
111436	.....	Slp. y.	Rosalie	22	22	52.0	13.6	7.0	3	1902	West Mystic, Conn	New Haven, Conn.
111019	.....	Sch.	Rosalie M	8	7	33.0	12.6	3.6	2	1893	Biloxi, Miss	Gulfport, Miss.
76421	.....	Sch. y.	[5] Rosamond	24	23	42.0	14.8	4.0	1	1883	Point Pleasant, N. J	Philadelphia, Pa.
111293	K. Q. D. L.	Sch.	Rosamond	1,030	985	201.0	41.0	17.0	11	1900	Benicia, Cal	San Francisco, Cal.
92330	.....	Slp.	[6] Rosana	8	8	34.0	13.0	3.0	1	1891	Patchogue, N. Y	Patchogue, N. Y.
111042	.....	Sch.	Roscoe S. Miller	20	10	53.0	17.6	4.5	4	1893	Buenavista, N. J	Bridgeton, N. J.
202449	.....	Sch.	Rose	9	9	40.0	14.2	2.6	1	1905	Indianola, Tex	Port Lavaca, Tex.
110876	.....	Sch.	Rose Cabral	94	89	86.6	23.9	9.1	17	1890	Essex, Mass	Provincetown, Mass.
202525	K. V. C. J.	Sch.	Rose Dorothea	147	108	108.7	24.6	12.0	23	1905	.....do	Do.
110714	.....	Lgr.	Rose Eulalie	5	5	36.0	11.3	3.3	1	1886	Little Caillou, La	Brashear, La.
110485	J. V. K. D.	Bkn.	Rose Innes	835	769	163.2	35.9	19.5	11	1881	Bath, Me	New York, N. Y.

[1] Formerly { a British ship Roderick Dhu. b Hawaiian bark Roderick Dhu.
[2] Formerly schooner Tailor.
[3] Formerly British schooner Rondo.
[4] Formerly schooner E. G. Burklin.
[5] Formerly schooner-yacht John L. Dorsett.
[6] Formerly sloop Milton Leon.

Digitized by Google

MERCHANT **SAILING** VESSELS OF THE UNITED STATES—Continued.

Official No.	Signal letters.	Rig.	Name of vessel.	Gross tonnage.	Net tonnage.	Length.	Breadth.	Depth.	Crew.	When built.	Where built.	Home port (where permanent document issues).
						Feet.	*Feet.*	*Feet.*				
111319		Sch.	Rose Standish	45	45	65.2	18.8	8.6	12	1900	Gloucester, Mass	Plymouth, Mass.
111234		Slp.	Rose E. Chelton	8	8	42.0	14.2	3.3	2	1899	Landonville, Md	Alexandria, Va.
110804		Slp.	Rosebelle	8	8	44.6	11.9	3.0	1	1888	Smyrna, N. C	Beaufort, N. C.
21208		Slp.	Rosebud	32	31	52.1	19.4	5.2	2	1856	Guilford, Conn	Greenport, N. Y.
110175		Sch.	Rosebud	11	11	32.0	13.6	4.2	5	1874	Key West, Fla	Key West, Fla.
110411		Sch.	Rosebud	7	5	44.0	10.6	2.7	1	1875	Dorchester County, Md	Annapolis, Md.
110752		*Sch.	Rosebud	44	41	77.0	18.4	5.8	2	1887	Oshkosh, Wis	Milwaukee, Wis.
110773		Cat.	Rosebud	6	5	26.8	11.0	4.4	1	1885	Osterville, Mass	Nantucket, Mass.
21753		Sch.	Rosella	39	37	60.0	22.3	4.3	1	1868	San Francisco, Cal	San Francisco, Cal.
111011		Slp.	Rosella	8	8	34.0	14.0	3.4	1	1892	Patchogue, N. Y	Patchogue, N. Y.
136369	K.L.R.N.	Sch. y.	Rosemary	58	55	75.0	21.1	9.0	9	1893	Nyack, N. Y	New York, N. Y.
202186		Slp.	Rosetta	5	5	39.0	12.5	2.0	1	1905	Beaufort, N. C	Beaufort, N. C.
111439		Slp.	Rosetta Carr	8	6	32.9	13.8	3.7	1	1902	Charleston, S. C	Charleston, S. C.
110781		Slp.	Rosie	7	6	30.7	14.6	3.3	1	1888	Patchogue, N. Y	Patchogue, N. Y.
110940		Slp.	Rosie	7	6	26.4	10.3	4.0	2	1887	Cambridge, Mass	New Bedford, Mass.
111201		Sch.	Rosie Agnes	6	6	41.3	12.0	2.6	4	1896	Bishops Head, Md	Crisfield, Md.
110490		Sch.	Rosie Beatrice	25	24	54.8	18.5	4.7	7	1881	Madison, Md	Do.
110981		Sch.	Rosie H	73	69	72.0	25.5	6.0	3	1892	Alameda, Cal	Unga, Alaska.
110650		Slp.	Rosie Pearson	7	7	36.7	14.0	3.6	1	1884	Pocomoke City, Md	Elizabeth City, N. C.
110078		Sch.	Rosina	10	10	34.9	12.6	4.0	2	1872	Apalachicola, Fla	Tampa, Fla.
111173		Sch.	Rosina	16	15	46.5	14.5	3.6	3	1898	Chocoluskee, Fla	Key West, Fla.
111312	K.Q.P.T.	Sch. y.	Rosina	29	29	51.0	17.4	6.6	2	1900	Nahant, Mass	Pittsburg, Pa.
110858		*Slp.	Rosy Dawn	24	22	45.0	15.9	4.0	2	1890	Bowdoinham, Me	Portland, Me.
110254		Slp.	Rough Ashler	12	11	45.3	13.3	2.0	2	1875	Havre de Grace, Md	Baltimore, Md.
111209		*Sch.	Rough Rider	37	26	59.2	20.8	4.5	4	1838	Slidell, La	New Orleans, La.
111450		Slp.	Rough Rider	12	9	38.6	13.0	6.0	3	1903	Bremen, Me	St. George, Me.
21622		Sch.	Rough and Ready	56	53	69.0	24.4	5.1	3	1864	San Francisco, Cal	San Francisco, Cal.
110638		Sch.	Roulette	83	50	82.0	23.2	10.0	11	1884	Boston, Mass	New York, N. Y.
110087		Sch.	Rouse Simmons	205	195	123.5	27.6	8.4	5	1868	Milwaukee, Wis	Grand Haven, Mich.
110092		Slp.	Rover	8	8	34.4	12.6	3.4	1	1860	Southside, N. Y	New York, N. Y.
110600	K.B.P.F.	Sch.	Rover	126	119	92.5	26.3	8.0	3	1883	Cambridge, Md	Baltimore, Md.
110819		Slp.	Rover	5	5	25.8	11.0	2.8	1	1884	Port Republic, N. J	Somers Point, N. J.
111150		*Slp.	Rover	7	7	36.2	11.4	3.3	1	1897	Alexandria Bay, N. Y	Cape Vincent, N. Y.
111438		Slp.	Rover	15	11	37.9	17.3	4.5	1	1902	Harris Neck, Ga	Savannah, Ga.
110709		Sch. y.	[1] Rowena	19	19	52.3	13.6	5.0	3	1865	Flushing, N. Y	New York, N. Y.
110990		Sch.	Rowena	16	15	40.6	13.3	5.2	4	1892	Florence, Fla	Key West, Fla.
111360		Slp.	Rowena	5	5	32.5	11.5	3.2	1	1894	Jersey City, N. J	Charleston, S. C.
111374		Slp.	Rowena	6	6	33.6	12.2	2.5	5	1901	St. Michaels, Md	Baltimore, Md.
21589		Slp.	Roxanna	9	8	38.7	12.0	3.6	1	.....	.....	Perth Amboy, N. J.
21888		Slp.	Roxanna	7	7	30.2	12.1	4.0	1	1869	Westbrook, Conn	New London, Conn.
110563		Sch.	Roxanna Frances	60	45	81.2	23.2	6.4	3	1882	Pocomoke City, Md	Annapolis, Md.
110658		Sch.	Roxanna Hand	16	11	42.0	16.3	4.0	4	1884	Goshen, N. J	Camden, N. J.
110025		Sch.	Roxie J. Connor	10	10	50.0	14.6	3.0	5	1869	Magnolia, Del	Crisfield, Md.
111446		Sch.	Roy F	7	7	32.1	13.3	3.4	1	1901	Blackwater, Fla	Tampa, Fla.
110919	K.J.N.W.	Sch.	Roy Somers	314	298	140.0	34.0	9.0	7	1891	Fairhaven, Cal	San Francisco, Cal.
21219		Sch.	Rozella	36	22	54.3	16.4	6.8	8	1840	Essex, Mass	Southwest Harbor, Me.
110480		Sch.	Rube Richards	815	774	175.2	33.3	17.7	7	1881	Manitowoc, Wis	Sandusky, Ohio.
110779		Sch.	Ruby	50	48	69.0	21.2	5.5	2	1888	San Francisco, Cal	San Francisco, Cal.
110803		Slp.	Ruby	6	5	31.9	13.2	3.2	1	†1888	Greenport, N.Y	Bridgeport, Conn.
111015		Sch.	Ruby	12	12	48.5	14.4	4.6	2	1892	Mosspoint, Miss	Gulfport, Miss.
111160		Slp.	Ruby	6	6	37.8	12.3	2.5	5	1897	Hudson, Md	Baltimore, Md.
111296		Slp.	Ruby	12	10	38.5	14.8	6.4	2	1899	Dennysville, Me	Eastport, Me.
111419	K.R.V.P.	Sch.	Ruby	345	306	132.0	34.0	9.0	6	1902	Alameda, Cal	San Francisco, Cal.
202824		Sch.	Ruby G	19	14	48.0	17.0	4.0	2	1906	Chester, Fla	Fernandina, Fla.
111232		Sch.	Ruby Terry	12	8	36.4	14.2	3.2	3	1899	Biloxi, Miss	Gulfport, Miss.
110956		Slp.	Ruby G. Ford	9	5	45.0	15.6	2.6	4	1891	Fairmount, Md	Crisfield, Md.
203119		Sch.	Ruby L. Davis	23	15	51.6	17.6	4.7	1	1906	Battery Park, Va	Newport News, Va.
116549		Slp. y.	[2] Rufina	14	14	48.0	12.0	7.0	2	1888	Boston, Mass	Providence, R. I.
110263	J.R.K.P	Bk.	Rufus E. Wood	1,477	1,331	200.1	40.4	24.5	9	1875	Deering, Me	San Francisco, Cal.
111110	K.M.Q.S.	Sch. y.	Rusalka	28	24	56.3	15.1	7.7	4	1896	South Boston, Mass	New York, N. Y.
21231		Sch.	Rushlight	66	63	73.6	21.2	7.7	2	1863	Essex, Mass	Machias, Me.
110996		Sch.	Russel L	9	8	55.0	17.0	2.7	8	1892	Dorchester County, Md	Crisfield, Md.
110999		Sch.	Russell C	10	9	52.0	15.0	3.1	6	1892	Oxford, Md	Baltimore, Md.
111416		Sch.	Russell De Hughlett	32	27	65.6	19.2	5.6	5	1902	Madison, Md	Do.
111203		Sch.	Russell O. W	8	8	48.3	13.1	2.9	7	1898	Solomons, Md	Crisfield, Md.
111370		Sch.	Russell A. Wingate	31	31	66.8	19.4	5.4	10	1901	Madison, Md	Baltimore, Md.
21476		*Sch.	Russian	305	290	137.0	26.2	11.5	5	1862	Oswego, N. Y	Duluth, Minn.
21432		Slp.	Ruth	6	5	29.8	12.2	3.0	1	.....	.....	Cape Charles, Va.
110478	K.C.F.V.	Sch.	Ruth	89	85	89.4	23.6	8.7	4	1881	Noank, Conn	New London, Conn.
110666		Slp.	Ruth	7	7	25.9	13.3	4.5	1	1885	.....do	Do.
111018		Sch.	Ruth	7	7	29.6	12.4	3.4	5	1893	Key West, Fla	Key West, Fla.
111061		Sch.	Ruth	7	7	43.6	12.0	2.7	1	1894	Smyrna, N. C	Beaufort, N. C.
111128		Slp.	Ruth	8	8	39.0	13.7	3.2	6	1896	Fairbank, Md	Baltimore, Md.
111156		Sch.	Ruth	10	7	47.0	13.6	3.1	1	1897	Smyrna, N. C	Newbern, N. C.
111307		Slp.	Ruth	11	11	29.7	12.5	3.8	2	1900	Port Royal, S. C	Beaufort, S. C.
111355		Sch	Ruth	8	8	46.0	12.4	2.9	3	1901	Punta Gorda, Fla	Savannah, Ga.

[1] Formerly { a schooner-yacht Jessie, official number 75648. b U. S. Engineer schooner Alice.

[2] Formerly sloop-yacht Sharon.

† Rebuilt, 1888.

Digitized by Google

MERCHANT **SAILING** VESSELS OF THE UNITED STATES—Continued.

Official No.	Signal letters.	Rig.	Name of vessel.	Gross tonnage.	Net tonnage.	Length.	Breadth.	Depth.	Crew.	When built.	Where built.	Home port (where permanent document issues).
						Feet.	*Feet.*	*Feet.*				
111365		Slp.	Ruth	8	8	43.2	14.5	3.7	5	1901	Oriole, Md	Crisfield, Md.
111382		Sch.	Ruth	16	11	47.6	17.0	3.3	4	1901	Delisle, Miss	Gulfport, Miss.
201261		*Sch.	Ruth	38	19	50.0	16.3	4.5	3	1904	Mount Holly, Va	Alexandria, Va.
203570		Slp.	Ruth	7	5	39.0	14.0	3.0	1	1906	Deepcreek, Va	Cape Charles, Va.
111320		Sch.	Ruth A	34	33	49.6	19.6	4.7	3	1900	High Mangroves, Fla	Key West, Fla.
111250		Slp.	Ruth C	6	6	37.0	13.6	3.2	4	1899	Fairmount, Md	Crisfield, Md.
111012		Sch.	Ruth Darling	14	13	42.2	15.1	3.6	1	1892	North River, N. C	Wilmington, N. C.
75839		Sch.	[1] Ruth Decker	122	85	98.6	27.0	6.6	3	1876	Port Jefferson, N. Y	Stonington, Conn.
111101		Sch.	Ruth J	11	9	48.4	12.8	3.1	1	1895	Shallotte, N. C	Wilmington, N. C.
111122		Sch.	Ruth Richardson	28	20	62.5	19.0	4.9	3	1896	Madison, Md	Crisfield, Md.
110167	J. P. G. H.	Sch.	Ruth Robinson	496	452	139.9	33.0	12.2	6	1874	Portland, Conn	Boston, Mass.
110082		Sch.	Ruth A. Price	69	66	73.3	23.8	7.9	5	1873	Somerset County, Md	Baltimore, Md.
200241		Sch.	Ruth A. Welles	31	12	74.0	20.0	8.0	6	1903	Pensacola, Fla	Pensacola, Fla.
202500	K. V. C. G.	Sch.	Ruth B. Cobb	620	530	182.6	37.2	13.6	7	1905	Rockland, Me	New York, N. Y.
111084		Slp.	Ruth E. Cumnock	7	7	36.0	11.0	5.0	1	1895	Cape Rosier, Me	Castine, Me.
111309	K. Q. J. P.	Sch.	Ruth E. Godfrey	597	497	169.6	37.6	13.4	8	1900	Port Blakeley, Wash	San Francisco, Cal.
201587	K. T. N. C.	Sch.	Ruth E. Merrill	3,003	2,359	301.0	48.2	23.7	12	1904	Bath, Me	Portland, Me.
111334	K. S. W. R.	Sch.	Ruth E. Pember	95	58	92.3	22.8	9.7	14	1901	Tottenville, N. Y	New York, N. Y.
110983		Sch.	Ruth M. Martin	98	63	89.2	23.7	9.8	20	1892	Essex, Mass	Do.
111139		Sch.	Ruth and Ella	10	8	38.5	14.3	3.5	2	1897	River Springs, Md	Annapolis, Md.
111341	K. Q. T. M.	*Sch.	Rutheford	955	866	195.0	35.0	17.6	4	1901	Noank, Conn	Philadelphia, Pa.
200745		Sch.	Ruthie	22	14	54.4	17.3	4.2	3	1904	Biloxi, Miss	Gulfport, Miss.
			S									
115408		Sch.	S. Chase	15	10	48.6	15.5	4.0	5	1875	Somerset County, Md	Crisfield, Md.
23544		Sch.	S. Francis	11	10	40.3	12.5	4.5	1	1868	Hatteras, N. C	Newbern, N. C.
116118		Sch.	S. Greenwood	15	14	36.0	14.0	5.0	3	1886	Noank, Conn	New York, N. Y.
23141		Sch.	S. Sawyer	69	66	72.4	22.7	6.0	2	1859	Bristol, Me	Southwest Harbor, Me.
22884		Slp.	S. Van Rensselaer	22	21	43.7	17.4	4.5	2	1834	Hempstead, N. Y	New York, N. Y.
116136		Slp.	S. Wimsatt	8	7	34.4	12.7	3.5	1	1886	Washington, D. C	Norfolk, Va.
116705		Sch.	S. A. Guyther	7	5	41.5	16.6	3.8	2	1895	Pineypoint, Md	Alexandria, Va.
116595		Sch.	S. A. Holland	10	9	50.0	14.7	3.3	6	1893	Marion, Md	Crisfield, Md.
23765		Sch.	S. A. Wood	294	248	142.0	28.0	10.2	6	1868	Manitowoc, Wis	Chicago, Ill.
23712		Slp.	S. B. Bogert	6	6	30.0	12.0	2.8	2	1867	Patchogue, N. Y	Greenport, N. Y.
116933		Slp.	S. B. King	10	7	35.3	13.0	3.9	1	1899	Mount Pleasant, S. C	Charleston, S. C.
22702		Slp.	S. B. Latham	10	9	32.6	13.0	4.8	3	1861	Noank, Conn	Do.
116335		Sch.	S. B. Paige	47	45	79.0	20.0	4.0	2	1863	Oshkosh, Wis	Milwaukee, Wis.
22346		Sch.	S. B. Pomeroy	406	386	150.5	33.4	11.6	5	1856	Cleveland, Ohio	Detroit, Mich.
116212	K. F. D. R.	Bk.	S. C. Allen	690	632	177.2	37.0	14.3	9	1888	Bath, Me	Honolulu, Hawaii.
115447		Sch.	S. C. Kemble	25	15	49.5	18.4	4.9	2	1875	Newport, N. J	Alexandria, Va.
117084		Slp.	S. C. Kirk	10	8	45.0	14.2	3.5	1	1901	Dreka, Va	Cape Charles, Va.
116354	K. H. N. L.	Shp.	S. D. Carleton	1,882	1,671	240.0	44.4	25.4	19	1890	Rockport, Me	San Francisco, Cal.
117033		*Sch.	S. D. WARRINER	2,279	2,125	300.0	41.6	21.0	8	1901	West Bay City, Mich	Cleveland, Ohio.
23817		Sch.	S. E. Barnes	44	41	65.0	20.8	4.8	4	1869	Westfield, N. Y	New York, N. Y.
115198		Sch.	S. E. Coulbourn	27	18	57.2	19.4	5.9	2	1873	Somerset County, Md	Cape Charles, Va.
115555		Sch.	[2] S. E. Jordan	9	9	32.0	13.0	5.0	1	1877	Eastport, Me	Eastport, Me.
116089		Slp.	S. F. Burns	27	26	66.5	16.4	4.4	1	1886	Bayport, N. Y	Patchogue, N. Y.
23872		Sch.	S. F. Kirwan	83	79	84.8	23.9	6.3	4	1870	Dorchester County, Md	Crisfield, Md.
116570		Slp.	S. F. Knapp	6	6	29.5	12.3	3.7	1	1881	Cape Tree, N. Y	Patchogue, N. Y.
116166	K. D. T. M.	Sch.	S. F. Maker	109	78	90.0	24.1	9.8	17	1887	Essex, Mass	New York, N. Y.
116852		Slp.	S. F. Smith	6	6	40.0	13.7	2.8	4	1897	Dames Quarter, Md	Crisfield, Md.
116428	K. J. R. C.	Sch.	S. G. Haskell	681	569	160.2	34.7	14.3	7	1891	Millbridge, Me	Deer Isle, Me.
116145	K. G. M. H.	Bkn.	S. G. Wilder	604	557	166.8	37.3	14.0	11	1887	Port Blakeley, Wash	San Francisco, Cal.
115850		Slp.	S. H. Mills	20	19	45.4	17.4	4.7	6	1882	James Point, Md	Baltimore, Md.
115532		Sch.	S. H. Pinkham	19	18	48.0	15.0	5.5	4	1877	Kennebunk, Me	Gloucester, Mass.
116292		Sch.	S. H. Roberts	19	13	60.0	16.3	4.3	3	1889	Somerset County, Md	Crisfield, Md.
116534		Sch.	[3] S. H. Sawyer	107	90	77.5	25.4	8.1	3	1883	Dorchester, New Brunswick	Bath, Me.
116083		Sch.	S. H. Woodbury	6	6	38.6	10.2	2.8	2	1885	Cedar Keys, Fla	Key West, Fla.
200253		Slp.	S. J. Bennett	7	7	43.0	15.3	3.2	4	1903	Inverness, Md	Crisfield, Md.
23823		Sch.	S. J. Delan	36	23	59.4	20.0	5.2	2	1869	Islip, N. Y	Chincoteague, Va.
23132		Sch.	S. J. Lindsey	80	76	68.6	20.2	11.4	2	1860	Harrington, Me	Rockland, Me.
115560		Sch.	S. J. Stevens	10	9	44.0	10.8	3.7	4	1877	Rockhall, Md	Annapolis, Md.
23761		Sch.	S. J. Tilden	613	582	172.0	32.0	13.4	6	1869	Cleveland, Ohio	Chicago, Ill.
117175		Sch.	S. J. Todd	13	13	55.0	16.0	3.8	6	1902	Oriole, Md	Newport News, Va.
116031		Sp.	S. K. Marshall	5	5	43.0	8.9	2.9	2	1884	Severn River, Va	Do.
115502		Sch.	S. K. Parks	5	5	47.0	13.0	3.0	6	1876	Somerset County, Md	Crisfield, Md.
115551		Sch.	S. L. Bowen	24	16	51.3	19.0	4.5	2	1877	Wicomico County, Md	Alexandria, Va.
23743		Sch.	S. L. Elmyra	18	17	45.0	15.0	3.8	2	1869	Hatteras, N. C	Newbern, N. C.
23122		Sch.	S. L. Foster	48	30	67.4	20.2	6.9	3	1867	Damariscotta, Me	Southwest Harbor, Me.
115953		Slp.	S. L. Houseman	12	12	41.7	14.8	4.0	2	1883	Nansemond County, Va	Norfolk, Va.
115312	J. Q. L. T.	Sch.	S. M. Bird	517	430	132.0	32.1	15.2	7	1874	Belfast, Me	New York, N. Y.
115267		Sch.	S. M. Dougherty	10	6	35.3	13.5	3.4	3	1874	Penngrove, N. J	Bridgeton, N. J.
23782		Sch.	S. M. Homan	22	15	49.5	16.9	4.5	2	1869	South Haven, N. Y	Newport News, Va.
116120	K. D. N. Q.	Bkn.	S. N. Castle	514	464	155.8	35.1	13.7	11	1886	Port Blakeley, Wash	San Francisco, Cal.
116528		*Sch.	[4] S. O. Co. No. 57	1,381	1,310	241.2	37.0	18.4	7	1892	Chester, Pa	New York, N. Y.

[1] Formerly schooner Josie Crowley.

[2] Formerly {a schooner / b Br. sch.} S. E. Jordan.

[3] Formerly British schooner Emma C.

[4] Formerly *schooner S. O. Co. of N. Y., No. 57.

Digitized by Google

MERCHANT **SAILING** VESSELS OF THE UNITED STATES—Continued.

Official No.	Signal letters.	Rig.	Name of vessel.	Gross tonnage.	Net tonnage.	Length.	Breadth.	Depth.	Crew.	When built.	Where built.	Home port (where permanent document issues).
						Feet.	*Feet.*	*Feet.*				
116763	.....	*Sch.	S. O. Co. No. 81	1,774	1,402	254.0	40.5	23.0	9	1897	Buffalo, N. Y	New York, N. Y.
116879	.....	*Sch.	S. O. Co. No. 86	1,102	999	208.7	38.1	16.0	5	1899	West Superior, Wis	Do.
141698	K. S. B. P.	*Sch.	[1] S. O. Co. No. 91	2,019	1,851	246.6	42.0	21.2	9	1900	.....do	San Francisco, Cal.
200146	K. S. P. J.	*Sch.	S. O. Co. No. 92	3,248	3,044	302.4	43.3	28.6	10	1903	Port Richmond, N. Y	New York, N. Y.
200789	K. T. B. G.	*Sch.	S. O. Co. No. 94	4,167	3,934	360.5	50.0	27.0	12	1904	Shooter Island, N. Y	Do.
200955	K. T. D. J.	*Sch.	S. O. Co. No. 95	4,167	3,939	360.5	50.0	27.0	12	1904	.....do	Do.
116199	K. F. C. V.	*Sch.	[2] *S. O. Co. of N. Y., No. 56*	589	589	162.1	30.1	14.4	3	1888	Chester, Pa	Do.
116509	K. L. T. B.	*Sch.	S. O. Co. of N. Y., No. 58	1,643	1,599	249.0	37.0	20.0	7	1893	.....do	Do.
116722	K. M. S. N.	Sch.	S. P. Blackburn	1,756	1,537	233.7	43.9	20.1	10	1896	Bath, Me	Bath, Me.
116597	.....	Sch.	S. P. McDaniel	5	5	46.0	11.0	2.7	1	1893	Oriole, Md	Annapolis, Md.
116535	K. L. M. D.	Sch.	S. P. Willard	127	87	98.6	25.2	10.4	18	1892	Essex, Mass	Gloucester, Mass.
116694	.....	Sch.	S. R. Mallory	34	33	54.4	18.0	6.0	12	1895	Cedar Keys, Fla	Key West, Fla.
22866	.....	Slp.	S. R. Packer	10	10	33.8	13.5	5.0	2	1862	Noank, Conn	Newport, R. I.
23798	J. H. C. N.	Sch.	S. S. Hudson	429	350	127.1	30.9	10.2	5	1869	Mays Landing, N. J	Bridgeport, Conn.
23983	.....	Slp.	S. S. Rowe	50	48	61.1	23.4	5.0	2	1871	Boston, Mass	Boston, Mass.
116931	K. P. N. R.	Sch.	S. T. Alexander	779	695	175.5	38.5	15.9	11	1899	Fairhaven, Cal	San Francisco, Cal.
204088	K. W. C. H.	*Sch.	S. T. Co. No. 2	526	430	148.5	36.0	12.2	3	1907	Bath, Me	Bath, Me.
116287	.....	Sch.	S. T. Howard	9	9	50.6	12.4	3.8	5	1889	Dames Quarter, Md	Crisfield, Md.
115947	.....	Sch.	S. T. Muir	16	15	54.4	15.0	4.4	2	1883	Fairmount, Md	Annapolis, Md.
115683	.....	Sch.	S. V. Turner	5	5	37.6	9.4	2.6	1	1879	York County, Va	Newport News, Va.
115672	.....	Sch.	S. W. Darby, jr	48	46	70.0	23.0	4.5	3	1879	Milford, Del	Baltimore, Md.
23790	.....	Slp.	S. W. Truslow	23	22	50.5	17.9	5.1	8	1869	Moriches, N. Y	Perth Amboy, N. J.
116058	.....	Sch.	S. J. D. Wilson	33	32	65.1	18.1	5.2	2	1885	Madison, Md	Baltimore, Md.
117086	.....	Slp. y.	Sabina	17	17	47.4	16.0	4.4	1	1901	Grassy Point, N. Y	New York, N. Y.
116095	.....	Slp.	Sabino	46	44	65.5	19.0	4.9	2	1886	Phippsburg, Me	Bath, Me.
116779	.....	Slp. y.	Sabia	6	6	26.6	10.3	5.6	1	1893	Lynn, Mass	Boston, Mass.
115977	.....	Sch.	Sabra A	9	6	35.1	11.9	3.3	1	1884	Piney Point, N. C	Newbern, N. C.
115548	.....	Slp.	Sabrina	14	8	43.4	16.2	3.5	4	1877	Riverside, N. J	Camden, N. J.
116201	.....	Slp.	Sachem	7	7	28.5	11.1	5.0	4	1888	Gloucester, Mass	Boston, Mass.
116252	K. G. D. T.	Sch. y.	Sachem	81	77	88.5	23.5	9.2	9	1886	South Boston, Mass	New York, N. Y.
116446	.....	Slp.	Sachem	9	8	33.4	12.5	3.7	3	1891	Greenback, Va	Chincoteague, Va.
117144	.....	Slp.	Sachem	18	13	47.5	15.4	6.7	2	1902	Eastport, Me	Eastport, Me.
117221	.....	Sch.	Sadell	7	7	31.0	12.7	3.7	5	1903	Key West, Fla	Key West, Fla.
115487	.....	Sch.	Sadie	18	17	45.0	16.3	4.5	3	1876	St. Michaels, Md	Newport News, Va.
115541	.....	Cat.	Sadie	5	5	27.5	12.2	2.8	1	1876	Bayshore, N. Y	Patchogue, N. Y.
116055	.....	Sch.	Sadie	6	6	35.4	11.1	2.4	1	1885	Atlantic City, N. J	Somers Point, N. J.
116374	K. H. T. S.	Sch.	Sadie	310	294	142.0	34.0	9.0	7	1890	Fairhaven, Cal	San Francisco, Cal.
116881	.....	Sch.	Sadie	11	9	46.5	14.2	6.8	2	1899	Machias, Me	Eastport, Me.
116956	.....	Slp.	Sadie	7	7	31.6	10.6	5.0	1	1900	Cushing, Me	York, Me.
201560	.....	Sch.	Sadie	10	10	44.2	13.3	2.7	1	1904	Atlantic, N. C	Beaufort, N. C.
202452	.....	Slp.	Sadie	8	8	33.5	10.5	3.1	1	1905	St. Michael, Alaska	St. Michael, Alaska.
116254	.....	Slp.	Sadie A	5	5	28.4	12.5	3.1	1	1889	Patchogue, N. Y	Patchogue, N. Y.
116075	.....	Slp.	Sadie Belle	9	9	29.6	13.3	5.0	2	1885	Charleston, S. C	Charleston, S. C.
116515	.....	Slp.	Sadie Cohran	7	6	30.7	11.6	3.0	1	1892	Point Washington, Fla	Pensacola, Fla.
200998	.....	Slp.	Sadie D	6	6	37.8	10.5	3.8	1	1904	North Harbor, N. C	Newbern, N. C.
201014	.....	Slp.	Sadie D	6	5	41.0	14.0	2.5	3	1904	Chesconnessex, Va	Crisfield, Md.
116618	.....	Slp.	Sadie M	14	14	43.5	15.5	4.2	1	1894	Patchogue, N. Y	Patchogue, N. Y.
116290	.....	Sch.	Sadie Page	9	8	53.5	15.5	2.6	5	1889	St. Michaels, Md	Baltimore, Md.
115252	J. P. G. S.	Sch.	Sadie Willcutt	365	291	129.0	32.0	10.6	5	1874	St. George, Me	Belfast, Me.
115989	.....	Sch.	Sadie A. Kimball	53	51	66.0	21.2	6.1	3	1884	Boothbay, Me	Portsmouth, N. H.
116326	K. H. F. J.	Sch.	Sadie C. Sumner	672	586	176.7	37.5	14.1	6	1890	Thomaston, Me	Thomaston, Me.
116743	.....	Sch.	Sadie E. Culver	32	23	69.4	19.9	5.5	7	1896	Whitehaven, Md	Crisfield, Md.
117172	.....	Sch.	Sadie F. Lewis	25	25	68.0	19.6	5.6	8	1902	Inverness, Md	Do.
117068	.....	Sch.	Sadie M. Nunan	73	36	81.6	21.4	9.2	13	1901	East Boothbay, Me	Kennebunk, Me.
116448	.....	Sch.	Sadie M. Parks	13	9	54.0	14.0	3.8	2	1891	St. Peters, Md	Annapolis, Md.
117205	.....	Slp.	Sadie R. Dresston	9	9	43.0	15.0	4.8	1	1902	Bishops Head, Md	Do.
115567	.....	Sch.	Sadie E. K. Gibson	9	5	51.0	13.6	3.0	6	1877	Somerset County, Md	Crisfield, Md.
202266	.....	Sch.	Sadie and Alice	11	7	36.2	12.5	5.5	4	1904	Boston, Mass	Boston, Mass.
116440	.....	Slp.	Sadie and Maud	7	6	24.5	12.0	3.9	1	1885	Hyannis, Mass	Provincetown, Mass.
117107	.....	*Sch.	Safety	516	516	193.8	23.8	11.6	4	1902	Camden, N. J	Philadelphia, Pa.
116767	.....	Slp. y.	Sagamore	7	7	31.4	9.5	5.6	1	1897	South Boston, Mass	Boston, Mass.
157506	.....	Sch.	[3] SAGAMORE	3,250	2,926	369.4	45.0	22.5	9	1898	Cleveland, Ohio	Cleveland, Ohio.
116742	.....	Slp.	Saginaw	7	5	37.9	13.2	3.0	1	1896	Crisfield, Md	Cape Charles, Va.
115613	.....	Slp.	Sagitta	27	25	52.5	18.5	5.6	2	1878	Islip, N. Y	Norfolk, Va.
116581	.....	Slp.	Sagitta	7	7	34.6	14.3	3.6	1	1893	Patchogue, N. Y	Patchogue, N. Y.
117052	K. Q. W. H.	*Sch.	Sagua	1,585	1,435	245.9	43.1	19.0	6	1901	Bath, Me	Fall River, Mass.
115914	K. B. D. R.	Sch.	Sailor Boy	328	316	139.3	33.8	12.8	7	1883	Southbend, Wash	San Francisco, Cal.
200578	.....	Sch.	Sailor's Joy	16	8	49.3	17.6	3.6	4	1903	Biloxi, Miss	Gulfport, Miss.
23608	.....	Sch.	Sailor's Return	27	19	51.8	18.5	5.5	9	1855	Somerset County, Md	Baltimore, Md.
116138	.....	Lgr.	St. Agnes	8	7	37.3	13.0	3.2	1	1886	Little Caillou, La	Brashear, La.
115905	.....	Sch.	St. Bartolomeo	27	18	56.8	20.0	4.0	3	1882	Bayou Bois Dore, Miss	Gulfport, Miss.
22591	.....	Slp.	St. Charles	6	6	29.0	12.0	3.5	2	1865	Bon Secour, Ala	Mobile, Ala.
116833	.....	Slp.	St. Charles	15	15	49.5	15.3	5.1	2	1898	Atlantic City, N. J	Norfolk, Va.
22932	H. R. K. N.	Sch.	St. Croix	234	190	112.0	28.5	9.3	8	1866	Calais, Me	Boston, Mass.
115568	J. S. P. H.	Shp.	St. David	1,595	1,476	213.4	40.6	17.2	15	1877	Bath, Me	San Francisco, Cal.
116902	.....	Slp.	St. Elmo	6	5	32.0	12.7	3.0	1	1899	Calcasieu Pass, La	Brashear, La.
115835	J. W. B. F.	Shp.	St. Frances	1,898	1,757	231.4	41.8	17.7	20	1882	Bath, Me	San Francisco, Cal.
115669	.....	Sch.	St. George	14	14	42.2	16.5	3.3	2	1879	Cedar Bayou, Tex	Port Arthur, Tex.

[1] Formerly *schooner Loyalty. [2] Formerly st. s. Standard. [3] Formerly schooner David Z. Norton.

Digitized by Google

MERCHANT **SAILING** VESSELS OF THE UNITED STATES—Continued.

Official No.	Signal letters.	Rig.	Name of vessel.	Gross tonnage.	Net tonnage.	Length.	Breadth.	Depth.	Crew.	When built.	Where built.	Home port (where permanent document issues).
						Feet.	*Feet.*	*Feet.*				
115949	K.B.R.F.	Bk.	St. James	1,578	1,453	218.5	41.3	23.7	17	1883	Bath, Me	San Francisco, Cal.
23102		*Sch.	St. Joseph	165	157	109.0	25.0	7.5	5	1864	Newport, Mich	Port Huron, Mich.
116400		Slp.	St. Joseph	5	5	30.2	11.0	2.5	1	1891	Chatham Bend, Fla	Tampa, Fla.
116362	K.H.P.V.	Bk.	St. Katherine	1,201	1,090	202.8	39.3	19.1	16	1890	Bath, Me	San Francisco, Cal.
23958		Sch.	St. Leon	83	70	75.3	23.4	6.6	2	1871	Penobscot, Me	Bucksport, Me.
116182		Lgr.	St. Magdalen	5	5	35.0	10.7	3.0	1	1887	Terrebonne Parish, La	Brashear, La.
116733		Lgr.	St. Margaret	9	7	39.7	13.1	3.5	1	1896	Morgan City, La	Do.
116551		Slp.	St. Mark	10	10	32.4	12.0	6.2	2	1893	Friendship, Me	Eastport, Me.
23849	J.H.R.L.	*Sch.	St. Mary	708	668	154.0	33.1	20.3	10	1869	Eastport, Me	New York, N. Y.
123801	J.H.D.G.	Shp.	St. Nicholas	1,798	1,687	206.9	42.8	19.8	10	1869	Bath, Me	Astoria, Oreg.
116372	K.H.T.G.	*Sch.	St. Nicholas	841	824	186.5	35.0	16.0	3	1890	Perth Amboy, N. J	Philadelphia, Pa.
116007		Sch.	St. Olof	34	34	60.2	16.6	6.0	2	1899	Match Match, Wash	Port Townsend, Wash.
115300	J.Q.D.N.	Shp.	St. Paul	1,893	1,824	228.2	42.1	19.7	24	1874	Bath, Me	Do.
116316		Sch.	St. Paul	48	46	63.5	20.0	7.0	4	1890	Benicia, Cal	Kodiak, Alaska.
116872		Slp.	St. Paul	10	10	31.1	12.5	6.2	2	1898	Friendship, Me	Portland, Me.
116294		Sch.	St. Peter	8	7	34.7	12.9	3.2	2	1889	Jordan River, Miss	Gulfport, Miss.
23506		Sch.	St. Thomas	62	59	71.4	25.0	5.5	2	1868	San Francisco, Cal	San Francisco, Cal.
203247	K.V.M.Q.	Sch. y.	Sakuntala	17	17	36.0	14.2	6.2	2	1906	Essington, Pa	Philadelphia, Pa.
23179		Sch.	Salamander	30	28	52.4	19.5	4.5	1	1860	San Francisco, Cal	San Francisco, Cal.
117196	K.S.C.M.	Sch.	Salem	767	698	195.0	41.0	15.0	11	1902	.....do	Do.
23637		Sch.	Salisbury	51	49	72.0	21.6	5.8	3	1849	Dorchester County, Md	Crisfield, Md.
200505	K.S.T.L.	Sch.	Salisbury	597	485	167.7	35.8	12.3	8	1903	Bath, Me	Do.
23993		Slp.	Sallie	10	5	36.6	14.2	3.6	3	1871	Riverton, N. J	Wilmington, Del.
115690		Sch.	Sallie	19	18	43.8	18.4	4.0	3	1879	Penn Grove, N. J	Camden, N. J.
116202		Slp.	Sallie	11	10	41.0	14.0	3.0	2	1888	Norfolk, Va	Norfolk, Va.
116247		Cat.	Sallie	5	5	24.1	11.4	3.4	1	1886	Port Republic, N. J	Somers Point, N. J.
116900	K.P.M.Q.	Sch. y.	Sallie	20	20	54.8	14.3	4.7	2	1899	Spring Lake, Mich	Grand Haven, Mich.
22515		Sch.	Sallie Ann	58	40	67.8	23.4	6.0	2	1866	Petersburg, N. J	Perth Amboy, N. J.
23659		Sch.	Sallie Ann	31	29	55.1	19.9	4.9	2	1869	Talbot County, Md	Annapolis, Md.
116672		Cat.	Sallie B	7	7	28.7	13.0	4.0	1	1893	Philadelphia, Pa	Bridgeton, N. J.
117038		Sch.	Sallie Bennett	18	14	43.9	16.9	3.9	2	1901	Woodville, S. C	Charleston, S. C.
22421		Sch.	Sallie Burton	60	57	74.5	23.2	5.2	3	1864	Penn Grove, N. J	Bridgeport, Conn
116758		Slp.	Sallie C	7	5	30.2	12.0	3.3	2	1897	Woodland, Del	Bridgeton, N. J.
116388		Sch.	Sallie Guy	43	41	54.0	21.6	4.6	2	1891	Freeport, Fla	Pensacola, Fla.
116028	K.C.T.V.	Sch.	Sallie I'on	550	478	143.8	34.7	12.8	6	1884	Searsport, Me	Philadelphia, Pa.
116634		Slp.	Sallie Mason	7	7	25.8	12.1	3.8	1	1894	Scullville, N. J	Somers Point, N. J.
116859		Slp.	Sallie Mitchell	5	5	35.5	12.1	3.2	1	1898	Crisfield, Md	Crisfield, Md.
116359		Sch.	Sallie White	8	7	47.0	11.8	3.5	1	1882	Dames Quarter, Md	Tappahannock, Va.
115697		Sch.	Sallie A. Lambdin	10	9	52.4	14.7	4.3	2	1880	St. Michaels, Md	Do.
117067	K.R.C.F.	Sch.	Sallie C. Marvil	568	546	173.9	37.2	18.3	6	1901	Sharpstown, Md	New York, N. Y.
115190	J.N.C.F.	Sch.	Sallie E. Ludlam	237	199	113.7	30.3	9.3	5	1873	Goshen, N. J	Boston, Mass.
115998		Sch.	Sallie J. Hastings	44	42	67.2	20.5	4.5	3	1884	Salem, N. J	New York, N. Y.
116181		Sch.	Sallie L. Allender	10	9	51.5	13.5	3.3	3	1887	Cambridge, Md	Bridgeton, N. J.
116383		Sch.	Sallie L. Bramble	10	9	50.0	14.7	3.5	6	1890	Whitehaven, Md	Baltimore, Md.
115564		Sch.	Sallie M. Burton	27	14	58.5	19.0	5.4	8	1877	Marcushook, Pa	Richmond, Va.
115868		Sch.	Sallie M. Russell	41	39	66.5	21.5	4.5	2	1882	Drawbridge, Del	Patchogue, N. Y.
115812		Slp.	Sallie R. A	14	8	40.2	15.1	4.5	2	1881	Camden, N. J	Bridgeton, N. J.
115104		Sch.	Sallie and Ceola	32	20	57.0	19.4	4.9	6	1872	Mauricetown, N. J	Do.
115327		Slp.	Sally	29	28	58.2	19.4	4.9	2	1872	Port Washington, N. Y	Norfolk, Va.
201227		Slp. y.	Sally	6	6	31.2	11.4	3.0	1	1903	Patchogue, N. Y	Patchogue, N. Y.
22437	H.Q.V.G.	Sch.	Sally W. Ponder	107	102	86.6	25.4	6.4	3	1855	Milton, Del	Fall River, Mass.
116501	K.L.G.S.	Sch.	Sally Purnell Beswick	125	119	85.0	26.5	6.0	4	1892	Milford, Del	Wilmington, Del.
117260		Slp. y.	Salome	7	7	40.0	10.5	4.0	1	1901	Clinton, Conn	Somers Point, N. J.
116364	K.H.R.G.	Sch.	Salvator	467	385	160.0	36.0	11.6	8	1890	Eureka, Cal	San Francisco, Cal.
115426	J.R.M.G.	*Sch.	Samar	1,082	1,082	179.0	36.0	22.6	3	1875	Boston, Mass	Philadelphia, Pa.
117080	K.R.F.M.	Sch.	Samar	710	673	189.0	38.5	14.0	9	1901	Alameda, Cal	San Francisco, Cal.
23660		Sch.	Sam Flint	499	474	167.7	34.1	12.7	5	1868	Toledo, Ohio	Cleveland, Ohio.
115927		Slp.	Sam Seed	12	12	48.0	13.0	3.0	2	1883	Portsmouth, Va	Norfolk, Va.
116818		Cat.	Samoset	10	10	27.0	13.7	4.0	1	1898	Osterville, Mass	Nantucket, Mass.
115181		Slp.	Samuel Brush	20	19	44.0	16.7	3.9	2	1873	Tottenville, N. Y	Chincoteague, Va.
22976	H.R.L.W.	Sch.	Samuel Castner, jr	239	200	119.8	29.3	10.0	5	1863	Milford, Del	Calais, Me.
116097	K.D.H.W.	Sch.	Samuel Dillaway	739	623	170.4	35.2	17.9	10	1896	Bath, Me	Bath, Me.
115171		Sch.	Samuel Fillmore	6	6	34.0	11.0	2.7	3	1873	Chincoteague, Va	Chincoteague, Va.
115520		Slp.	Samuel Hanners	10	6	38.4	13.0	3.0	3	1877	Newport, N. J	Bridgeton, N. J.
23969	J.K.T.H.	Sch.	Samuel Hart	210	175	104.0	29.3	9.9	5	1871	Waldoboro, Me	Thomaston, Me.
116479		Sch.	Samuel Lake	26	15	52.0	18.3	5.2	6	1892	Bridgeton, N. J	Bridgeton, N. J.
22854		Slp.	Samuel Mott	16	15	43.0	16.0	4.3	1	1854	Manhasset, N. Y	Patchogue, N. Y.
23708		Sch.	Samuel Wood	51	49	74.5	22.5	7.0	3	1867	Keyport, N. J	Washington, D. C.
115614	J.V.S.G.	Sch.	Samuel B. Hubbard	403	333	136.2	33.5	13.0	8	1881	New London, Conn	Deer Isle, Me.
23163		Slp.	Samuel B. Miller	25	24	42.8	15.8	6.8	6	1850	.....do	New York, N. Y.
116513		Slp.	Samuel C. Bond	8	7	30.0	13.4	4.2	2	1892	Stratford, Conn	Bridgeport, Conn.
115220		Sch.	Samuel C. Jacoby	33	22	57.0	19.0	5.0	6	1872	Bridgeton, N. J	Bridgeton, N. J.
116120		Cat.	Samuel C. Wicks	7	6	31.6	13.0	3.6	1	1886	Patchogue, N. Y	Savannah, Ga.
23690		Sch.	Samuel D. Lankford	41	39	62.6	20.9	6.1	4	1866	Somerset County, Md	Cape Charles, Va.
115225		Sch.	Samuel E. Egerton	10	9	40.1	15.6	3.0	6	1873	Onancock, Va	Baltimore, Md.
116180		Sch.	Samuel F. Byrd	23	22	52.0	17.0	5.0	6	1887	Pocomoke City, Md	Do.
201555	K.T.M.Q.	Sch.	Samuel J. Goucher	2,547	2,249	281.6	48.4	23.0	12	1904	Camden, Me	Boston, Mass.
115558		Slp.	Samuel J. Tilden	7	7	37.8	13.9	2.7	4	1876	Messongo, Va	Crisfield, Md.
115741		Sch.	Samuel J. Tilden	6	6	49.0	11.4	3.0	1	1876	Crisfield, Md	Tappahannock, Va.

Digitized by Google

MERCHANT **SAILING** VESSELS OF THE UNITED STATES—Continued.

Official No.	Signal letters.	Rig.	Name of vessel.	Gross tonnage.	Net tonnage.	Length.	Breadth.	Depth.	Crew.	When built.	Where built.	Home port (where permanent document issues).
						Feet.	Feet.	Feet.				
23889		Slp.	Samuel J. Vail	15	15	42.6	15.8	4.2	1	1870	Princebay, N. Y.	New York, N. Y.
116300		Sch.	Samuel M. Buckman	7	7	45.6	11.5	3.0	3	1889	Smyrna, N. C.	Beaufort, N. C.
117180	K.R.W.M.	Sch.	Samuel P. Bowers	626	526	173.7	36.2	13.4	7	1902	Bath, Me.	New York, N. Y.
23971		Sch.	Samuel P. Dutton	20	19	45.0	17.1	4.5	2	1871	Marcushook, Pa.	Annapolis, Md.
116297		Sch.	Samuel S. Smyth	10	9	53.0	13.9	3.4	2	1889	Monie, Md.	Do.
115904		Sch.	Samuel S. Somers	16	11	57.6	15.3	4.1	6	1882	Crisfield, Md.	Crisfield, Md.
115762	J. V. F. W.	Sch.	Samuel S. Thorp	528	434	150.0	35.6	15.2	7	1881	City Island, N. Y.	Perth Amboy, N. J.
116845	K. N. Q. B.	Sch.	Sam'l T. Beacham	185	155	121.0	23.7	8.2	4	1898	Baltimore, Md.	Tampa, Fla.
115976		Sch.	Samuel T. White	20	19	50.5	17.6	4.4	2	1883	Pocomoke City, Md.	Richmond, Va.
117188	K. S. C. F.	Sch.	Samuel W. Hathaway	1,038	906	206.5	38.3	18.4	8	1902	Brewer, Me.	Bangor, Me.
115507	J. S. C. R.	Sch.	San Buenaventura	180	171	107.0	30.0	8.5	6	1876	Fairhaven, Cal.	San Francisco, Cal.
115725		Slp.	Sanca Celene	26	25	55.2	17.9	5.2	6	1890	Dorchester County, Md.	Baltimore, Md.
115504	J. S. C. B.	*Sch.	San Joaquin	1,551	1,523	219.8	41.6	24.2	3	1876	Freeport, Me.	New York, N. Y.
23209		Sch.	San José	32	30	50.6	18.6	5.2	3	1851	San Francisco, Cal.	San Francisco, Cal.
116087		Sch.	San José	54	51	67.5	20.0	7.0	3	1886	Benicia, Cal.	Astoria, Oreg.
204246		Sch.	San José	14	14	40.0	13.0	5.5	3	1907	Rio Grande, P. R.	San Juan, P. R.
23203		Sch.	San Mateo	15	14	41.5	14.0	4.4	1	1854	San Francisco, Cal.	Port Townsend, Wash.
116321		Sch.	San Rafael	44	42	61.0	23.0	4.5	2	1890	San Rafael, Cal.	San Francisco, Cal.
115888		Sch.	Sand Snipe	58	55	67.0	23.8	5.5	3	1882	St. Michaels, Md.	Philadelphia, Pa.
23838	J. H. Q. N.	Sch.	Sandy Hook	106	101	89.4	23.6	7.3	4	1870	East Haddam, Conn.	New London, Conn.
115760		Sch.	Sandy Thomas	5	5	39.0	9.4	3.0	2	1878	Wicomico County, Md.	Richmond, Va.
115489	J. R. V. T.	Sch.	Sans Souci	117	111	71.0	26.3	6.8	4	1876	Barnegat, N. J.	Tuckerton, N. J.
116439		Sch.	Sans Souci	28	27	48.4	16.2	5.2	3	1891	Washington, D. C.	Richmond, Va.
115437	J. R. N. P.	Shp.	Santa Clara	1,535	1,453	209.5	40.0	25.5	17	1876	Bath, Me.	San Francisco, Cal.
116559		Sch.	Santa Cruz	45	43	64.0	18.6	6.4	2	1893	Benicia, Cal.	Do.
116560		Slp.	Santa Maria	7	7	30.6	12.0	3.0	2	1893	Sault Ste. Marie, Mich.	Marquette, Mich.
116611		Sch.	Santa Maria	9	9	37.5	11.2	3.6	2	1893	Dunedin, Fla.	Tampa, Fla.
117044		Slp.	Santa Maria	7	7	40.0	13.8	3.4	3	1901	Crisfield, Md.	Crisfield, Md.
201755		Sch.	Santa Marta	7	7	27.0	9.5	3.9	3	1904	Guanica, P. R.	San Juan, P. R.
116964	K. P. T. H.	Sch.	Santa Paula	650	632	183.1	30.3	16.1	8	1900	Fairhaven, Cal.	Los Angeles, Cal.
116893		Sch.	Santiago	2,600	2,525	324.0	45.5	21.5	7	1899	West Bay City, Mich.	Duluth, Minn.
116973	K. Q. C. L.	Sch.	[1]SANTIAGO	979	928	198.1	33.0	19.8	13	1885	Belfast, Ireland	San Francisco, Cal.
116454		Sch.	Sanxton Hubbard	8	6	56.0	15.3	2.6	6	1891	Solomons Island, Md.	Crisfield, Md.
116486		Slp.	Sapolio	6	5	29.5	10.7	5.0	1	1892	Bremen, Me.	Portland, Me.
23934		Slp.	Sappho	8	8	36.0	13.0	3.0	2	1871	East Marion, Mass.	Greenport, N. Y.
116416		Slp. y.	Saracen	7	7	33.1	10.0	6.7	0	1888	South Boston, Mass.	Stamford, Conn.
116427		Slp.	Saracen	10	9	31.6	12.8	4.7	2	1882	Brooklyn, N. Y.	Jacksonville, Fla.
22295		Sch.	Sarah	44	43	59.0	17.3	7.3	2	1844	Essex, Mass.	Mount Desert Ferry, Me.
23908		Sch.	Sarah	7	6	36.7	10.4	2.8	1	1870	Straits, N. C.	Newbern, N. C.
115365		Sch.	Sarah	10	9	37.0	12.0	4.0	1	1864	Brazos de Santiago, Tex.	Brashear, La.
115582		Sch.	Sarah	24	23	53.0	20.0	2.9	1	1877	San Francisco, Cal.	San Francisco, Cal.
115617		Sch.	Sarah	11	8	41.5	13.7	3.9	2	1878	Beaufort, N. C.	Charleston, S. C.
116187		Slp.	Sarah	13	13	35.4	14.5	5.4	3	1888	Gloucester, Mass.	Gloucester, Mass.
117076		Slp.	Sarah	6	6	36.3	11.9	2.7	1	1901	Swansboro, N. C.	Beaufort, N. C.
116950		Slp.	Sarah A	11	7	32.0	13.2	5.5	2	1900	Portland, Me.	Portland, Me.
23039		Slp.	Sarah Alice	27	26	43.8	17.6	5.3	2	1854	Greenport, N. Y.	Greenport, N. Y.
116236		Sch.	Sarah Allen	10	8	39.4	12.5	4.1	1	1888	Straits, N. C.	Beaufort, N. C.
23779		Slp.	Sarah Almeda	13	12	43.2	14.4	4.1	2	1869	West Creek, N. J.	New York, N. Y.
115772		Sch.	Sarah Ann	11	10	39.2	14.3	3.9	1	1881	Onancock, Va.	Cape Charles, Va.
117182		Slp.	Sarah Ann	5	5	35.1	10.7	2.6	0	1902	Beaufort, N. C.	Beaufort, N. C.
23778		Slp.	Sarah B	5	5	32.0	11.4	2.8	2	1866	Tuckerton, N. J.	Perth Amboy, N. J.
116237		Sch.	Sarah Blum	11	10	52.8	13.6	3.6	2	1888	Crab Island, Md.	Newport News, Va.
22003		Slp.	Sarah Brown	6	5	30.0	11.4	3.0	1	1865	Norfolk, Va.	Norfolk, Va.
115448		Slp.	Sarah Cox	11	6	37.0	14.0	3.0	4	1874	Port Norris, N. J.	Bridgeton, N. J.
116327		Sch.	Sarah E	12	12	36.3	14.4	3.8	1	1890	Oak Island, N. Y.	Patchogue, N. Y.
115347	J. Q. R. D.	Sch.	Sarah Eaton	199	154	110.0	29.0	9.0	4	1874	Calais, Me.	Calais, Me.
115084		Slp.	Sarah Eldert	18	17	45.0	16.5	4.5	1	1872	Keyport, N. J.	New York, N. Y.
23745		Slp.	Sarah Elizabeth	8	8	37.7	12.1	3.5	1	1869	City Island, N. Y.	Do.
23468		Slp.	Sarah Ellsworth	19	18	44.0	17.4	4.6	2	1868	Patchogue, N. Y.	Do.
115495		Slp.	Sarah Florence	8	7	35.0	12.5	4.5	1	1876	Hampton, Va.	Norfolk, Va.
116069		Sch.	Sarah Frances	9	8	54.7	12.8	3.2	6	1885	Tilghmans Island, Md.	Newport News, Va.
116135		Sch.	Sarah Frances	8	7	41.4	10.6	2.8	1	1886	North River, N. C.	Beaufort, N. C.
115065		Slp.	Sarah Francis	7	6	32.2	12.1	2.8	1	1872	Keyport, N. J.	Perth Amboy, N. J.
115378		Sch.	Sarah Francis	18	17	47.0	14.8	4.5	2	1868	Bay River, N. C.	Norfolk, Va.
22298		Sch.	Sarah Franklin	41	39	56.4	17.3	6.5	2	1846	Essex, Mass.	Rockland, Me.
22299		Sch.	Sarah Hill	50	48	64.1	18.7	7.8	3	1860	Orland, Me.	Lubec, Me.
23513		Slp.	Sarah Jane	9	5	33.5	13.4	3.3	2			Camden, N. J.
115415		Sch.	Sarah Jane	6	6	43.8	10.6	2.7	2	1875	Branford, Conn.	New Haven, Conn.
116784		Slp.	Sarah Jane	8	5	35.0	12.4	3.4	2	1897	Metomkin, Va.	Chincoteague, Va.
202703		Sch.	Sarah Kennedy	23	15	53.9	19.8	3.7	5	1905	Biloxi, Miss.	Gulfport, Miss.
115000		Slp.	Sarah M	6	6	32.2	13.0	3.1	1	1871	Brookhaven, N. Y.	New York, N. Y.
116483		Slp.	Sarah McCune	12	11	40.0	15.5	3.8	1	1892	Bayport, N. Y.	Patchogue, N. Y.
22770		Sch.	Sarah Maria	48	45	65.0	22.2	5.4	2	1856	Cold Spring, N. Y.	Port Jefferson, N. Y.
22636	H. R. C. M.	Sch.	Sarah Mills	153	146	98.2	27.2	8.0	4	1855	Port Jefferson, N. Y.	Deer Isle, Me.
116071		Slp.	Sarah O'Neill	20	19	45.0	18.7	4.8	1	1885	Islip, N. Y.	New York, N. Y.
23502	J. L. V. C.	Sch.	Sarah Quinn	113	108	88.0	27.7	7.2	4	1868	Tuckerton, N. J.	Cold Spring, N. Y.

[1]Formerly { a British bark Santiago. b Hawaiian bark Santiago.

Digitized by Google

MERCHANT **SAILING** VESSELS OF THE UNITED STATES—Continued.

Official No.	Signal letters.	Rig.	Name of vessel.	Gross tonnage.	Net tonnage.	Length.	Breadth.	Depth.	Crew.	When built.	Where built.	Home port (where permanent document issues).
						Feet.	Feet.	Feet.				
116917	.....	Slp.	Sarah Taylor	5	5	34.0	13.4	2.7	4	1899	Dames Quarter, Md	Baltimore, Md.
115217	.....	Sch.	Sarah Virginia	9	8	44.0	12.2	3.4	4	1873	Dorchester County, Md	Crisfield, Md.
116517	.....	Sch.	Sarah Wilson	15	10	50.0	14.3	3.8	1	1892	North River, N. C.	Newbern, N. C.
23853	J. H. S. B	Sch.	Sarah Wood	272	258	110.0	29.9	9.0	5	1870	Camden, N. J.	Philadelphia, Pa.
116347	.....	Slp.	Sarah A. Beckett	7	6	34.0	13.0	3.3	3	1890	.....do	Camden, N. J.
24184	.....	Sch.	[1]Sarah A. Blaisdell	113	108	84.3	24.1	8.3	3	1846	Columbia, Me.	Bangor, Me.
116123	.....	Sch.	Sarah A. Hemling	6	5	32.5	11.5	3.8	3	1886	Baltimore, Md.	Baltimore, Md.
115439	.....	Sch.	Sarah A. Melson	26	14	53.8	19.4	4.9	5	1876	Marcushook, Pa.	Bridgeton, N. J.
23721	J. G. H. K.	Sch.	Sarah A. Reed	158	112	100.0	26.0	8.0	4	1868	Calais, Me.	Calais, Me.
116615	.....	Slp.	Sarah B. Chance	11	6	32.0	14.0	3.6	5	1894	Leesburg, N. J.	Bridgeton, N. J.
115984	.....	Slp.	Sarah C. Lee	13	7	40.6	15.8	4.3	4	1884	.....do	Do.
23937	.....	Sch.	Sarah C. Wharf	51	26	71.0	20.9	7.0	7	1871	Chester, Pa.	Boston, Mass.
115836	J. W. B. L.	Sch.	Sarah D. Fell	578	492	145.4	35.3	14.9	7	1882	Bath, Me.	Philadelphia, Pa.
116088	K.D.G.W.	Sch.	Sarah E. Lee	103	74	83.2	23.0	8.6	6	1886	Essex, Mass.	New Bedford, Mass.
23858	.....	Slp.	Sarah E. Lockwood	12	11	38.0	14.6	4.3	2	1870	Greenwich, Conn.	Perth Amboy, N. J.
22935	.....	Sch.	Sarah E. Nightingale	68	65	66.4	19.5	7.5	4	1860	Essex, Mass.	Eastport, Me.
115138	.....	Slp.	Sarah E. Pruitt	6	5	30.5	11.2	2.1	2	1873	Worcester County, Md	Chincoteague, Va.
116003	.....	Slp.	Sarah F. Lawson	8	5	36.4	14.7	3.3	2	1884	Barron Creek Spring, Md	Do.
115414	.....	Sch.	Sarah F. Midyett	23	22	48.8	15.8	4.0	2	1875	Core Sound, N. C.	Newbern, N. C.
115053	.....	Slp.	Sarah F. Tooker	13	12	40.5	14.5	4.0	1	1872	Cold Spring, N. Y.	Cold Spring, N. Y.
23644	.....	Sch.	Sarah J. Elizabeth	19	18	46.0	15.6	5.5	2	1867	Crisfield, Md.	Annapolis, Md.
116067	.....	Slp.	Sarah J. Lee	5	5	33.8	9.9	3.2	3	1885	Accomac County, Va.	Chincoteague, Va.
115013	J. L. G. C.	Sch.	Sarah L. Davis	180	149	106.0	25.9	8.8	4	1871	Belfast, Me.	Belfast, Me.
22627	.....	Sch.	Sarah L. Thompson	91	86	81.5	25.5	7.0	3	1866	Easthaven, Conn.	Fall River, Mass.
115566	.....	Sch.	Sarah M. McNamara	43	41	61.0	22.4	6.5	3	1877	Tobacco Stick, Md.	Tappahannock, Va.
115093	.....	Slp.	Sarah M. Rogers	6	5	31.4	12.0	2.7	2	1872	Moriches, N. Y.	Greenport, N. Y.
116961	.....	Slp.	Sarah M. Rooks	12	9	52.0	15.5	3.5	1	1900	Pocomoke City, Md.	Cape Charles, Va.
22533	.....	Sch.	Sarah R. Ivins	51	48	65.0	24.2	5.3	3	1854	Allowaystown, N. J.	Perth Amboy, N. J.
22018	.....	Slp.	Sarah S. Danes	8	8	33.3	10.0	3.0	5	1866	Brookhaven, N. Y.	Crisfield, Md.
115706	.....	Sch.	Sarah T. Keel	27	18	54.0	20.4	4.3	3	1879	Wolf River, Miss.	Gulfport, Miss.
116106	K. D. L. M.	Sch.	Sarah W. Lawrence	1,369	1,301	217.0	45.2	19.8	10	1886	Bath, Me.	Perth Amboy, N. J.
116787	.....	Sch.	Sarah W. Wingate	34	34	70.8	19.4	5.2	2	1897	Madison, Md.	Baltimore, Md.
115962	.....	Sch.	Sarah Ann Carpenter	65	62	75.0	25.8	5.1	5	1883	Tottenville, N. Y.	New York, N. Y.
115819	.....	Slp.	Sarah Jane Wright	10	10	36.0	12.0	4.0	2	1882	Norfolk County, Va.	Norfolk, Va.
115303	J. Q. F. N.	Sch.	Sarah and Lucy	252	192	114.0	33.2	9.0	6	1874	Ware Creek, Va.	New York, N. Y.
115745	J. V. C. K.	Bk.	[2]Saranac	1,080	1,026	195.5	34.6	22.5	14	1880	Kennebunk, Me.	Do.
116905	.....	Slp.	Sasie B	18	13	46.3	16.6	7.2	2	1899	Eastport, Me.	Eastport, Me.
116420	.....	Slp. y.	Sasqua	11	10	34.5	13.8	4.4	1	1882	Brooklyn, N. Y.	New York, N. Y.
22481	.....	Sch.	[3]Satellite	22	18	48.0	16.1	5.8	2	1860	Kennebunk, Me.	Lubec, Me.
116395	.....	Sch.	Saturn	8	7	32.5	12.0	3.4	2	1891	Marco, Fla.	Key West, Fla.
116409	.....	Slp. y.	Saturn	13	12	31.4	11.9	5.7	2	1883	Boston, Mass.	Boston, Mass.
117087	K.R. G.Q.	*Sch.	Saucon	955	866	195.0	35.0	17.6	4	1901	Noank, Conn.	Philadelphia, Pa.
116020	.....	Sch.	Saucy Jane	10	9	45.6	14.3	3.9	4	1884	Somerset County, Md	Baltimore, Md.
115477	.....	Slp.	Saucy Maid	9	9	28.7	11.9	3.9	2	1876	Essex, Conn	Greenport, N. Y.
115795	.....	Slp.	Saunterer	7	6	30.8	13.6	3.2	2	1881	Patchogue, N. Y.	Do.
200229	K. S. Q. D.	Sch.	Sausalito	367	326	142.5	35.5	10.0	8	1903	San Francisco, Cal.	San Francisco, Cal.
200481	.....	Sch. y.	Savanilla	94	66	80.0	23.0	7.9	4	1903	Greenwich, N. J.	Philadelphia, Pa.
117089	K. R. G. S.	Sch.	Savannah	584	496	181.0	35.2	13.6	8	1901	Kennebunk Port, Me.	Portland, Me.
116731	.....	Slp.	Savoy	11	11	39.8	15.4	5.6	2	1896	Bridgeport, Conn.	Bridgeport, Conn.
203089	K. V. J. L.	Sch.	Sawyer Brothers	347	276	129.6	32.3	10.3	5	1906	Millbridge, Me.	Machias, Me.
116403	K. J. L. N.	Ywl. y.	‡Sayonara	23	23	53.6	12.6	9.4	14	1891	Boston, Mass.	New York, N. Y.
116770	.....	Ywl. y.	Say When	8	7	25.3	11.0	4.8	1	1892	South Boston, Mass.	Newport, R. I.
116860	.....	Sch.	Scarborough	34	20	59.9	19.8	5.2	4	1898	Leesburg, N. J.	Chincoteague, Va.
117100	.....	Sch.	Sceptre	125	91	104.4	24.6	10.6	20	1901	Essex, Mass.	Gloucester, Mass.
117004	.....	Slp.	Schley	7	7	36.3	14.1	2.6	5	1900	Cambridge, Md.	Baltimore, Md.
117165	.....	Slp.	Schley	15	12	37.9	16.3	4.8	3	1902	Charleston, S. C.	Charleston, S. C.
116747	.....	Sch. y.	Schlitz Globe	20	15	34.0	10.9	4.4	1	1896	Racine, Wis.	Milwaukee, Wis.
116312	K. G. V. Q.	*Sch.	Schuykill	841	824	186.5	35.0	16.0	3	1890	Perth Amboy, N. J.	Philadelphia, Pa.
116719	.....	Slp. y.	Scorpion	14	14	39.5	13.9	4.5	3	1894	Toledo, Ohio.	Erie, Pa.
115167	.....	Sch.	Scotia	903	858	210.9	34.5	15.0	6	1873	Cleveland, Ohio.	Cleveland, Ohio.
115936	K. B. L Q.	Sch.	Scotia	406	347	138.3	33.4	12.0	6	1883	Belfast, Me.	Belfast, Me.
116498	.....	Slp. y.	Scotia	5	5	24.3	9.0	4.3	3	1886	Cambridge, Mass.	Boston, Mass.
115500	.....	Sch.	Scottish Chief	8	8	52.0	13.3	3.4	6	1876	Somerset County, Md	Crisfield, Md.
92367	.....	Slp. y.	[4]Scout	10	9	32.3	12.9	6.0	1	1891	Friendship, Me.	New Bedford, Mass.
116870	.....	Slp.	Screamer	20	15	42.7	16.5	4.3	1	1898	Half Moon, Ga.	Savannah, Ga.
23436	.....	Slp.	Scud	7	6	30.2	11.5	4.6	0	1866	Boston, Mass.	Boston, Mass.
23844	.....	Sch.	Scud	13	12	40.4	13.0	5.0	4	1870	Bath, Me.	Salem, Mass.
115082	.....	Slp.	Scud	12	12	36.6	14.7	4.6	3	1872	Bristol, Me.	Gloucester, Mass.
115701	.....	Sch.	Scud	28	27	60.2	18.2	4.0	1	1880	Eden, Me.	Ellsworth, Me.
116306	.....	Slp.	Scud	7	6	30.5	11.2	3.2	1	1889	Damariscotta, Me.	Boothbay, Me.
117041	.....	Sch. y.	[5]Scud	19	16	45.7	13.2	6.5	1	1901	South Boston, Mass.	Boston, Mass.
117238	.....	Slp. y.	Scud	10	8	36.4	10.4	5.0	1	1903	Bristol, R. I.	Philadelphia, Pa.
115632	J. T. D. V.	*Sch.	[6]Scully	1,542	1,542	216.0	40.1	24.4	19	1878	Newcastle, Me.	New York, N. Y.
116978	.....	Slp. y.	Sculpin	8	8	31.3	11.0	6.0	1	1900	Friendship, Me.	Do.
22092	.....	Sch.	Sea Belle	19	18	50.0	15.0	5.0	2	1855	Somerset County, Md	Annapolis, Md.
116078	.....	Sch.	Sea Bird	9	9	57.5	12.5	2.8	5	1885	Cambridge, Md	Crisfield, Md.

[1]Formerly schooner Tangent.
[2]Formerly {a bark Saranac. b British bark Saranac.
[3]Formerly {a schooner Satellite. b British schooner Satellite.
[4]Formerly sloop-yacht Medrick.
[5]Formerly schooner-yacht Sibyl.
[6]Formerly ship State of Maine.
‡Composite.

Digitized by Google

MERCHANT **SAILING** VESSELS OF THE UNITED STATES—Continued.

Official No.	Signal letters.	Rig.	Name of vessel.	Gross tonnage.	Net tonnage.	Length.	Breadth.	Depth.	Crew.	When built.	Where built.	Home port (where permanent document issues).
						Feet.	*Feet.*	*Feet.*				
116183	.....	Slp.	Sea Bird	9	8	38.2	12.6	3.6	2	1887	Colington, N. C	Elizabeth City, N. C.
116654	.....	Sch.	Sea Bird	9	8	37.6	13.6	4.0	2	1894	Whitehaven, Md	Alexandria, Va.
116885	.....	Sch.	Sea Bird	7	6	39.0	12.8	2.8	3	1899	East Fowl River, Ala	Gulfport, Miss.
116938	.....	Slp.	Sea Bird	12	8	32.6	12.6	4.4	1	1899	Rosedew, Ga	Savannah, Ga.
117164	.....	Sch.	Sea Bird	18	17	44.3	15.9	4.4	11	1902	Key West, Fla	Key West, Fla.
201034	.....	Ywl.	Seabird	13	9	40.0	13.0	4.0	0	1904	Portland, Oreg	Portland, Oreg.
202454	.....	Slp.	Sea Bird	7	7	31.7	10.4	4.0	1	1905	Ketchikan, Alaska	Wrangell, Alaska.
23606	.....	Slp.	Sea Breeze	7	6	32.0	10.7	2.5	2	1862	Worcester County, Md	Chincoteague, Va.
116365	.....	Slp.	Seabright	6	6	24.8	9.6	5.2	2	1889	Deer Isle, Me	Ellsworth, Me.
116746	.....	Slp.	Seabright	8	6	41.3	13.6	3.2	2	1896	Oriole, Md	Crisfield, Md.
117148	.....	Sch.	Seaconnet	65	40	78.5	20.8	9.2	14	1902	Essex, Mass	Boston, Mass.
115102	.....	Sch.	Sea Flower	8	8	38.0	13.0	3.2	2	1872	Oregon Mills, N. C	Bridgeton, N. J.
115635	.....	Sch.	Sea Foam	40	38	61.7	17.7	5.8	4	1878	Sacketts Harbor, N. Y	Cape Vincent, N. Y.
116369	.....	Slp.	Sea Foam	7	7	26.6	10.8	5.6	1	1890	Bremen, Me	Portland, Me.
116216	K. F. G. C.	Sch. y.	*Sea Fox*	101	96	96.5	23.9	12.0	13	1888	Wilmington, Del	New York, N. Y.
116285	K. G. N. J.	Sch.	Sea Fox	111	71	89.1	23.7	9.8	17	1889	Essex, Mass	Provincetown, Mass.
116662	.....	Cat.	Sea Fox	5	5	25.0	11.5	3.3	1	1892	Monument Beach, Mass	Nantucket, Mass.
116877	.....	Cat.	Sea Fox	6	6	27.0	12.2	4.0	1	1899	Osterville, Mass	Chatham, Mass.
203264	.....	Sch.	Sea Gem	16	16	38.0	12.9	5.7	2	1906	Manitowoc, Wis	Chicago, Ill.
116133	.....	Sch.	Sea Gull	9	9	36.0	13.8	3.6	4	†1886	Atlantic City, N. J	Somers Point, N. J.
116398	.....	Slp.	Sea Gull	5	5	23.6	8.9	5.0	2	1887	Deer Isle, Me	Deer Isle, Me.
116421	.....	Sch.	Sea Gull	18	17	48.0	17.0	4.6	0	1891	Fairhaven, Cal	Eureka, Cal.
116519	.....	Slp.	Sea Gull	13	12	36.5	14.0	4.4	1	1892	Brooklyn, N. Y	New York, N. Y.
116640	.....	Slp.	Sea Gull	6	5	25.0	12.0	3.0	2	1894	Cape May, N. J	Bridgeton, N. J.
117151	.....	Lgr.	Sea Islands	6	5	32.6	10.5	3.0	1	1901	Morgan City, La	Brashear, La.
115572	J. S. P. W.	Bk.	Sea King	1,491	1,361	210.6	39.4	24.1	15	1877	Bowdoinham, Me	San Francisco, Cal.
116790	.....	Slp.	Sea King	6	6	39.5	12.5	2.8	2	1897	Hudson, Md	Baltimore, Md.
116847	.....	Slp.	Sea King	5	5	34.7	11.5	3.0	2	1898	Crisfield, Md	Do.
23380	.....	Slp.	Sea Lark	5	5	27.0	10.9	3.0	1	.....	.....	Norfolk, Va.
115059	.....	Slp.	Sea Lark	8	7	36.6	11.4	3.4	1	1872	Patchogue, N. Y	Greenport, N. Y.
116923	.....	*Sch.	Sea Lion	9	6	35.0	14.8	2.7	2	1899	Bay St. Louis, Miss	Gulfport, Miss.
116490	.....	Slp. y.	Sea Pearl	6	6	24.5	11.0	4.3	0	1892	Boston, Mass	Boston, Mass.
91350	.....	Sch.	[1] Sea Queen	12	11	36.0	11.6	5.0	0	1881	Lockport, N. Y	Providence, R. I.
116760	.....	Sch.	Sea Queen	12	11	48.7	16.4	3.3	2	1897	New Gretna, N. J	Somers Point, N. J.
116586	.....	Slp.	Sea Serpent	8	8	36.6	12.5	5.4	1	1893	Stamford, Conn	Providence, R. I.
117130	.....	Sch.	Sea Wave	9	9	33.8	10.9	3.2	1	1899	Sawpit, Fla	Brunswick, Ga.
117170	.....	Sch.	Sea Witch	10	10	34.1	11.0	4.0	1	1902	Ballard, Wash	Port Townsend, Wash.
116046	.....	Slp.	Seal Rock	8	7	30.0	13.5	3.1	3	1883	Newport, R. I	Newport, R. I.
23466	.....	Sch.	Seaman	181	172	120.0	25.6	8.7	4	1848	Cleveland, Ohio	Milwaukee, Wis.
22036	.....	Sch.	Seaman's Bride	28	17	54.0	16.3	5.8	7	1856	Somerset County, Md	Camden, N. J.
23282	.....	Slp.	Seaman's Bride	13	12	36.0	14.0	4.8	1	1854	Georgetown, Me	Portland, Me.
116805	.....	Cat.	Seavey	5	5	23.3	11.2	3.6	1	1898	Osterville, Mass	Chatham, Mass.
201624	.....	Slp.	Seaweed	7	6	32.7	12.7	3.3	2	1903	Savannah, Ga	Beaufort, S. C.
126652	K.H.G.R.	Sch.	[2] Sedgwick	605	473	165.3	36.1	13.2	7	1890	Thomaston, Me	Boston, Mass.
116018	.....	Sch.	Sedonia	9	9	45.0	10.0	3.2	3	1884	Somerset County, Md	Baltimore, Md.
117018	K.Q.N.T.	Sch.	Seguin	405	333	143.7	33.5	10.9	6	1901	Phippsburg, Me	Portland, Me.
116940	K. P. Q.R.	Sch.	Sehome	680	620	182.3	37.9	13.3	10	1899	New Whatcom, Wash	San Francisco, Cal.
115771	.....	*Sch.	Selden E. Marvin	618	587	174.6	33.2	12.2	6	1881	Toledo, Ohio	Chicago, Ill.
115992	.....	Slp. y.	Selena	9	8	29.0	12.5	3.6	1	1883	Perth Amboy, N. J	Perth Amboy, N. J.
57783	.....	Slp.	Selina	5	5	29.0	12.0	2.8	1	1876	Moriches, N. Y	Patchogue, N. Y.
116925	.....	Sch.	[1] Selma	29	29	50.0	14.0	7.0	2	1893	Victoria, British Columbia	Seattle, Wash.
201312	.....	Sch.	Selma	122	87	103.2	24.5	11.4	22	1904	Essex, Mass	Boston, Mass.
200116	K. S. P. F.	Ywl. y.	Selnada	31	31	54.3	16.8	5.3	3	1903	Toms River, N. J	New York, N. Y.
115893	.....	Ywl.	Seminole	30	30	48.0	21.0	7.4	2	1882	Roslyn, N. Y	St. Augustine, Fla.
115991	.....	Cat.	Seminole	7	6	28.4	12.5	4.2	1	1884	Hyannis, Mass	Stonington, Conn.
22480	.....	Sch.	Senator	25	24	48.2	15.5	5.5	3	1837	Essex, Mass	Deer Isle, Me.
22917	.....	Sch.	Senator	332	315	136.8	26.0	12.0	6	1863	Clayton, N. Y	Milwaukee, Wis.
116563	K. L. Q. T.	Sch.	Senator	110	74	94.8	24.5	10.2	15	1893	Essex, Mass	Gloucester, Mass.
116945	.....	Sch.	Senator Gardner	129	94	102.0	24.8	10.8	20	1900	.....do	Do.
116163	K. D.T. B.	Sch.	Senator Saulsbury	107	77	86.6	23.3	9.0	19	1887	.....do	Do.
117058	.....	Slp.	Seneca	13	9	35.9	12.0	5.3	1	1901	Newport News, Va	Camden, N. J.
27669	.....	Ywl. y.	[4] Senga	12	10	33.3	13.0	4.7	1	1896	New Rochelle, N. Y	New York, N. Y.
22029	.....	Sch.	Senora	54	52	71.3	21.7	5.7	3	1865	Talbot County, Md	Annapolis, Md.
115794	.....	Slp.	Senora Brown	10	9	39.0	14.0	2.0	2	1881	Portsmouth, Va	Norfolk, Va.
201161	.....	Slp.	Senorita	7	7	32.0	12.2	3.8	2	1895	Hoboken, N. J	Chatham, Mass.
116633	.....	Slp.	Sensation	7	7	34.0	13.5	3.0	1	1886	Islip, N. Y	Hartford, Conn.
116349	K. H. M.C.	Sch.	Sequoia	341	324	150.0	35.0	11.0	7	1890	Fairhaven, Cal	San Francisco, Cal.
116367	.....	Sch.	Serafina C	44	43	66.2	20.7	5.6	12	1890	Bay Point, Fla	Key West, Fla.
115583	.....	Sch.	Serena	15	15	43.7	14.7	3.3	1	1877	Blackwater, Fla	Pensacola, Fla.
115099	J. M. N.H.	Sch.	Serena Thayer	206	195	124.8	30.0	9.8	7	1872	Port Discovery, Wash	Tacoma, Wash.
115458	J. R. Q. S.	Sch.	Serena S. Kendall	136	129	95.2	27.0	7.6	4	1876	Brewer, Me	Bangor, Me.
117256	.....	Slp. y.	Sereno	8	8	33.6	10.0	5.0	1	1903	Boston, Mass	New Bedford, Mass.
116064	.....	Slp.	Sergeant	7	7	32.8	14.0	3.4	1	1870	Islip, N. Y	New York, N. Y.
116715	.....	Sch.	Seriatim	10	10	29.7	12.7	4.9	1	1896	Chatham, Conn	Hartford, Conn.
115972	K. C. B.H.	Bk.	Servia	1,866	1,736	234.1	41.1	18.1	19	1883	Bath, Me	San Francisco, Cal.
116339	.....	Sch.	Seth Nyman	49	47	62.5	20.6	5.3	2	1890	Gouldsboro, Me	Rockland, Me.
116444	.....	Sch.	Seth D. Venables	10	7	50.5	13.9	3.5	1	1891	St. Peters, Md	Norfolk, Va.

[1] Formerly schooner Merchants' Gargling Oil.
[2] Formerly schooner Carrie T. Balano.

[3] Formerly { (a) British st. s. Shelby. (b) British schooner Selma.

[4] Formerly yawl-yacht Yram.
† Rebuilt, 1886.

Digitized by Google

MERCHANT **SAILING** VESSELS OF THE UNITED STATES—Continued.

Official No.	Signal letters.	Rig.	Name of vessel.	Gross tonnage.	Net tonnage.	Length.	Breadth.	Depth.	Crew.	When built.	Where built.	Home port (where permanent document issues).
						Feet.	*Feet.*	*Feet.*				
115379	J. R. B. L.	Sch.	Seth M. Todd	194	163	114.0	29.5	9.6	5	1875	Calais, Me	Calais, Me.
23480		Sch.	Seth M. Tuttle	28	26	55.5	19.4	4.0	2	1867	Nyack, N. Y	Norfolk, Va.
117194		Slp.	Seth T. Bozman	5	5	37.0	12.7	2.9	4	1902	Monie, Md	Crisfield, Md.
115160	J. M. D. H.	Sch.	Seth W. Smith	198	157	114.0	28.2	9.3	5	1872	Calais, Me	Calais, Me.
117047		Slp.	Sethora	5	5	28.0	11.0	2.6	3	1886	Galveston, Tex	Port Lavaca, Tex.
116434		Slp.	7	13	12	34.6	11.6	6.0	1	1891	Gloucester, Mass	Providence, R. I.
116203		Sch.	Seven Brothers	24	23	54.9	20.7	4.0	3	1888	Jordan River, Miss	Gulfport, Miss.
116196	K. F. C. R.	Sch.	Seven Sisters	129	122	97.0	27.2	7.5	7	1888	Benicia, Cal	Nome, Alaska.
116060		Sch.	Severine	17	10	50.8	17.6	3.8	3	1885	Bayou Lacomb, La	New Orleans, La.
201006		*Sch.	[1] Shamokin	829	829	193.0	35.2	13.7	2	1904	Elkton, Md	Perth Amboy, N. J.
115790		Sch.	Shamrock	37	35	59.6	20.4	5.2	2	1881	Somerset County, Md	Chincoteague, Va.
116151	K. D. L. R.	Sch. y.	Shamrock	50	47	73.0	20.1	7.8	10	1887	Brooklyn, N. Y	New York, N. Y.
116171		Sch.	Shamrock	25	23	50.5	19.0	4.5	8	1887	Biloxi, Miss	Tampa, Fla.
116754		Slp. y.	Shamrock	7	6	31.3	12.0	3.8	2	1890	Toledo, Ohio	Cleveland, Ohio.
116909		Slp.	Shamrock	11	6	36.8	13.8	4.3	3	1899	Dividing Creek, N. J	Bridgeton, N. J.
116920		Slp.	Shamrock	6	6	37.5	13.8	3.0	4	1899	Fairmount, Md	Crisfield, Md.
116927		Sch.	Shamrock	12	7	49.6	13.7	3.0	1	1899	Davis, N. C	Beaufort, N. C.
116957		Sch.	Shamrock	32	32	56.2	16.3	6.9	4	1900	Ballard, Wash	Port Townsend, Wash.
117071		Slp.	Shamrock	5	5	37.5	13.3	3.0	2	1901	Hunting Creek, Va	Crisfield, Md.
117230		Sch.	Shamrock	24	24	53.4	16.4	3.9	1	1903	Noddings Point, Ga	Brunswick, Ga.
117255		Slp.	Shamrock	9	7	34.3	13.2	5.9	2	1903	Eastport, Me	Eastport, Me.
200615		Slp.	Shamrock	16	11	37.2	16.6	4.1	1	1903	Harris Neck, Ga	Savannah, Ga.
202793		Slp.	Shamrock	7	6	35.1	14.6	2.9	1	1905	Buck Island, S. C	Beaufort, S. C.
116958		Slp. y.	Shark	31	23	55.9	14.2	11.0	5	1900	Bristol, R. I	Boston, Mass.
116963	K. P. T. G.	*Sch.	Sharon	482	406	163.6	34.2	10.3	2	1900	Bath, Me	Fall River, Mass.
23781		Sch.	Sharpshooter	54	51	74.4	24.0	5.7	2	1867	Glenwood, N. Y	Patchogue, N. Y.
22411		Sch.	Sharp's Island	28	27	57.0	19.3	5.0	3	1856	Talbot County, Md	Crisfield, Md.
116506		Sch.	Shasta	95	91	82.0	26.0	6.1	3	1892	Benicia, Cal	San Francisco, Cal.
116932	K. P. N. V.	*Sch.	Shawmont	954	865	193.6	35.0	17.6	4	1900	Noank, Conn	Philadelphia, Pa.
22249	H. Q. S. F.	Bkn.	[2] Shawmut	468	406	130.2	30.0	17.6	7	1866	Boston, Mass	Boston, Mass.
115140		*Sch.	Shawnee	571	543	178.4	33.3	12.5	6	1873	Gibralter, Mich	Detroit, Mich.
115550		Sch.	Shearwater	24	23	52.0	18.2	4.6	2	1877	St. Michaels, Md	Elizabeth City, N. C.
116466		Sch.	Sheffeyld	64	61	73.8	20.6	8.7	14	1891	Gloucester, Mass	Gloucester, Mass.
116653		Slp.	Sheldrake	5	5	34.0	13.7	3.1	1	1892	Bridgeport, Conn	Bridgeport, Conn.
117106		Sch.	Shell	16	13	50.0	14.5	3.5	1	1901	Alviso, Cal	San Francisco, Cal.
116311	K. G. V. L.	*Sch.	Shenandoah	841	824	186.5	35.0	16.0	3	1890	Perth Amboy, N. J	Philadelphia, Pa.
116370	K. H. S. T.	Shp.	Shenandoah	3,406	3,154	299.7	49.1	19.9	33	1890	Bath, Me	Bath, Me.
117145	K. R. Q. H.	Sch. y.	SHENANDOAH	207	207	118.6	27.1	14.5	17	1902	Shooter Island, N. Y	Newport, R. I.
117254	K. S. L. R.	*Sch.	SHENANGO	2,365	1,824	298.0	44.8	21.9	9	1903	Bath, Me	Port Arthur, Tex.
201950		Sch.	Shephard King	121	74	100.0	23.3	12.2	19	1905	Essex, Mass	Boston, Mass.
22492		Sch.	Shepherdess	24	23	47.0	14.5	6.0	2	1846	do	Damariscotta, Me.
117211		Slp.	Sherman	12	7	38.0	15.0	4.2	4	1902	Dorchester, N. J	Bridgeton, N. J.
116545		Slp.	Sherman S. Benner	7	7	27.6	10.9	6.6	2	1892	Bremen, Me	Bath, Me.
116735		Slp.	Sherwood	8	8	34.6	12.2	3.0	1	1896	Crittenden, Va	Norfolk, Va.
116880		Slp.	Sherwood	7	7	31.2	10.6	3.6	0	1899	Harrison, N. J	Newark, N. J.
117170		Sch.	Shibboleth	11	11	48.5	13.6	3.3	3	1902	Punta Gorda, Fla	Key West, Fla.
116464		*Sch.	Shickshinny	836	800	191.7	33.9	15.9	3	1891	Noank, Conn	New York, N. Y.
116625		Slp.	Shiloh	6	6	25.4	11.3	4.8	1	1894	Westport, Me	Boothbay, Me.
22410		Sch.	Shining Light	19	18	53.0	18.0	6.4	3			Alexandria, Va.
202991	K. V. H. C.	Sch. y.	Shiyessa	34	31	59.4	16.0	8.3	5	1906	Boston, Mass	Boston, Mass.
115284		Slp.	Shoo Fly	5	5	29.0	9.2	2.7	2	1872	Snowhill, Md	Chincoteague, Va.
117222		Slp.	Shoo Fly	12	8	33.4	14.9	3.7	1	1902	Burnside Island, Ga	Savannah, Ga.
23349	J. B. V. W.	*Sch.	Shore Line	481	472	177.8	33.2	12.1	2	1858	Mystic, Conn	New York, N. Y.
116481		Slp.	Shrimp	5	5	28.3	8.8	2.8	1	1892	Port Jefferson, N. Y	Bridgeport, Conn.
115793		Slp.	Sibyl	5	5	29.0	12.5	2.9	1	1881	Patchogue, N. Y	New York, N. Y.
117133	K. R. S. W.	Slp. y.	Sibyl	27	26	60.5	15.5	5.2	4	1902	Port Jefferson, N. Y	Hartford, Conn.
116329		Sch.	Sidney	13	6	47.2	18.2	4.0	3	1890	Madisonville, La	New Orleans, La.
115341		Slp.	Sidney Dorlon	8	7	32.0	13.1	3.4	1	1872	Cow Bay, N. Y	New York, N. Y.
116764		Sch.	SIDNEY G. THOMAS	3,200	2,912	366.0	44.0	22.2	9	1897	Cleveland, Ohio	Duluth, Minn.
116740		Sch.	Sidney R. Riggin	10	10	55.5	14.1	3.8	6	1896	Oriole, Md	Crisfield, Md.
23391		Sch.	Sidney S. Jones	28	18	54.2	20.0	4.8	3	1857	Somerset County, Md	Annapolis, Md.
116655		Slp.	Sidney T. Marshall	6	5	38.1	12.9	3.0	3	1894	Crisfield, Md	Baltimore, Md.
116752		Sch.	Sidonia L	15	9	44.3	17.5	3.4	3	1896	Bayou La Croix, Miss	Gulfport, Miss.
22634		Sch.	Signal	53	51	62.8	22.0	6.0	1	1828	Hempstead, N. Y	Port Jefferson, N. Y.
116587		Slp.	Sigrun	8	7	29.0	11.0	3.6	2	1893	Milford, Del	Wilmington, Del.
117085		Slp.	Sigsbee	9	9	47.0	15.8	3.8	5	1901	Deals Island, Md	Crisfield, Md.
22565		Sch.	Silas Brainard	74	65	69.0	25.3	7.8	2	1845	Portland, Conn	New London, Conn.
116797		Sch.	Silas Stearns	41	39	67.5	19.8	7.0	6	1897	Milton, Fla	Pensacola, Fla.
116153	K. D. R. P.	Bk.	Silicon	448	425	138.5	33.0	8.8	9	1887	Bath, Me	Philadelphia, Pa.
116834	K. N. M. F.	*Sch.	Silver Brook	904	842	194.0	34.8	17.6	4	1898	Noank, Conn	Do.
116810		Sch.	Silver Chief	10	10	37.6	13.0	3.5	1	1898	Charlevoix, Mich	Grand Haven, Mich.
116310		Slp.	Silver City	6	6	26.5	12.4	3.1	2	1886	Meriden, Conn	Sag Harbor, N. Y.
116829		Sch.	Silver Heel	10	8	34.0	12.2	4.3	4	1898	Bamboo Key, Fla	Key West, Fla.
115075	J. L. S. R.	Sch.	Silver Heels	134	103	87.8	25.7	7.5	4	1872	Tremont, Me	Rockland, Me.
115054	J. L. N. M.	Sch.	Silver Spray	124	99	77.1	23.3	10.0	4	1872	Damariscotta, Me	Do.
115154	J. M. C. D.	Sch.	Silver Spray	194	163	101.7	28.5	9.5	4	1873	Addison, Me	Machias, Me.

[1] Formerly *schooner L. A. Dempsey.

[2] Formerly {a barkentine Shawmut. b British barkentine Shawmut.}

Digitized by Google

MERCHANT **SAILING** VESSELS OF THE UNITED STATES—Continued.

Official No.	Signal letters.	Rig.	Name of vessel.	Gross tonnage.	Net tonnage.	Length.	Breadth.	Depth.	Crew.	When built.	Where built.	Home port (where permanent document issues).
						Feet.	Feet.	Feet.				
115664	.....	Sch.	Silver Spray	15	14	59.0	13.0	3.5	3	1879	Tappahannock, Va	Alexandria, Va.
115907	.....	Slp.	Silver Spray	10	9	40.5	14.3	3.6	4	1883	Cambridge, Md	Do.
116116	.....	Sch.	Silver Spray	8	8	48.0	12.3	2.6	18	1886	Crisfield, Md	Newport News, Va.
116648	.....	Sch.	Silver Spray	21	20	52.0	16.2	3.3	5	1894	Sponge Harbor, Fla	Tampa, Fla.
116738	.....	Slp.	Silver Spray	9	5	40.8	13.9	3.7	4	1896	Crisfield, Md	Crisfield, Md.
202391	.....	Slp.	Silver Spray	6	5	32.0	13.0	3.1	1	1905	Avon, N. C	Elizabeth City, N. C.
115816	.....	Sch.	Silver Wave	28	27	52.4	18.0	5.4	2	1881	Lebanon, Del	Crisfield, Md.
116789	.....	Slp.	Silverine	5	5	38.0	12.6	3.2	1	1897	Solomons, Md	Annapolis, Md.
116049	.....	Sch.	Silvia	12	11	50.0	15.7	3.8	4	1871	Mobile, Ala	Pensacola, Fla.
116045	.....	Slp.	Silvie	5	5	26.1	12.5	3.4	1	1885	City Island, N. Y	Bridgeport, Conn.
116901	K. P. G. L.	Sch. y.	Similtar	30	26	55.2	15.0	7.9	6	1899	South Boston, Mass	New York, N. Y.
116350	.....	Sch.	Simmons	62	59	76.5	23.0	6.2	6	1890	Cambridge, Md	Crisfield, Md.
116328	.....	Slp.	Simon Banks	9	9	31.5	14.8	3.7	2	1890	Southport, Conn	Bridgeport, Conn.
115260	.....	Sch.	Sina Shore	12	12	37.7	13.9	5.3	2	1874	Bristol, Me	Lubec, Me.
200793	K. T. B. H.	Sch.	Singleton Palmer	2,859	2,357	294.9	45.4	28.2	12	1904	Waldoboro, Me	Boston, Mass.
115575	J. S. Q. D.	Shp.	Sintram	1,656	1,495	215.4	42.9	24.2	17	1877	Freeport, Me	San Francisco, Cal.
202798	.....	Sch.	Sioux	17	9	50.3	18.3	3.6	5	1906	Biloxi, Miss	Gulfport, Miss.
115959	.....	Sch.	Sir Knight	80	44	79.4	23.0	7.9	13	1885	Boothbay, Me	New York, N. Y.
116741	.....	Sch.	SIR ISAAC LOTHIAN BELL	3,418	3,158	365.5	45.8	23.0	8	1896	West Bay City, Mich	Duluth, Minn.
116721	.....	Slp. y.	Siren	16	10	50.3	12.6	5.4	2	1896	Racine, Wis	Chicago, Ill.
116906	.....	Slp. y.	Siren	10	10	28.7	12.0	4.9	1	1899	Clifton, N. Y	New York, N. Y.
116769	.....	Slp.	Sirocco	5	5	24.7	10.1	4.8	1	1897	Friendship, Me	Deer Isle, Me.
116888	K. P. B. T.	Slp. y.	Sirona	17	17	43.9	13.2	7.9	2	1899	South Boston, Mass	Boston, Mass.
115859	.....	Sch.	Sisters	23	22	59.0	15.9	4.1	3	1882	St. Michaels, Md	Baltimore, Md.
111237	K. P. H. B.	Sch. y.	[1] Sita	51	44	61.1	17.5	7.0	4	1899	East Boothbay, Me	New York, N. Y.
116891	.....	Slp.	Skip	10	10	37.0	11.0	2.6	1	1898	Alexandria Bay, N. Y	Do.
116366	.....	Cat.	Skipjack	5	5	32.0	12.6	3.1	1	1886	Patchogue, N. Y	Patchogue, N. Y.
116902	.....	Slp.	Skipjack	11	8	38.0	9.5	2.5	2	1900	Brick House, Va	Richmond, Va.
117074	.....	Sch.	Slade Gorton	130	88	102.6	25.2	9.9	19	1901	Gloucester, Mass	Gloucester, Mass.
22493	.....	Sch.	Smith Tuttle	89	84	78.6	23.8	7.7	4	1850	East Haddam, Conn	Boothbay, Me.
116915	.....	Sch.	Smith K. Martin	50	33	73.7	22.7	5.8	3	1899	Pocomoke City, Md	Cape Charles, Va.
117118	.....	Sch.	Smuggler	119	91	103.6	24.2	10.6	17	1902	Essex, Mass	Gloucester, Mass.
204224	K. W. D. M.	*Sch.	Smyrna	741	626	181.3	35.1	14.2	3	1907	Bath, Me	New York, N. Y.
116646	.....	Slp.	Sneak	5	5	30.0	12.7	3.3	1	1886	Northport, N. Y	Bridgeport, Conn.
201797	.....	Sch.	Snow Ball	7	7	37.0	10.4	3.0	1	1900	Ballard, Wash	Juneau, Alaska.
115673	.....	Slp.	Snow Flake	5	5	27.5	11.0	3.7	1	1879	Kingston, R. I	Newport, R. I.
203848	.....	Slp.	Snow Fleet	20	18	47.7	17.0	4.0	1	1907	St. Helena Island, S. C	Beaufort, S. C.
115616	J. T. C. H.	Sch.	Snow and Burgess	1,655	1,528	228.5	41.5	24.7	16	1878	Thomaston, Me	San Francisco, Cal.
116547	.....	Sch.	Sodonia Curley	79	75	91.0	23.4	6.1	3	1892	Alexandria, Va	Alexandria, Va.
116766	.....	Sch.	Sofie Fournica	22	19	46.0	15.5	4.8	3	1897	West Bay City, Mich	Grand Haven, Mich.
116886	.....	Ywl. y.	[2] Solace	40	37	66.2	20.0	4.0	2	1899	Patchogue, N. Y	New York, N. Y.
116050	.....	Sch.	Solano	66	63	74.0	25.0	5.5	3	1885	Benicia, Cal	San Francisco, Cal.
117026	K. Q. S. B.	Sch.	Solano	728	692	176.0	40.0	14.5	9	1901	.....do	Do.
23505	.....	Sch.	Solferino	19	18	41.5	17.5	4.2	1	1867	San Francisco, Cal	Do.
115654	J. T. H. F.	*Sch.	Solitaire	1,515	1,384	213.7	40.1	24.1	3	1879	Bath, Me	New York, N. Y.
116911	K. P. H. R.	*Sch.	Solus	839	743	184.6	35.2	16.2	2	1899	.....do	Fall River, Mass.
116714	K. M. R. L.	*Slp.	Somerset	283	253	143.4	31.3	8.1	2	1896	.....do	Do.
116745	.....	Slp.	Somerset	6	5	47.0	10.9	3.2	1	1894	Lawsonia, Md	Washington, D. C.
201808	K. T. R. M.	*Sch.	Somerset	629	597	200.0	30.2	12.6	3	1905	Elkton, Md	Baltimore, Md.
136646	.....	Sch. y.	[3] Sonia	7	7	32.5	10.8	5.2	3	1897	St. Joseph, Mich	Key West, Fla.
23683	J. F. W. D.	Bk.	Sonoma	1,063	997	177.5	36.2	22.4	13	1868	Chelsea, Mass	San Francisco, Cal.
201746	.....	Slp. y.	Sonya	27	18	51.5	13.1	7.9	4	1905	Bristol, R. I	Bristol, R. I.
22714	.....	Slp.	Sophia	30	29	52.0	17.0	5.0	2	1849	Guilford, Conn	Richmond, Va.
23043	.....	Slp.	Sophia	25	24	44.2	17.0	4.8	1	1857	Greenport, N. Y	Hartford, Conn.
117054	.....	Sch.	Sophia Johnson	40	40	54.9	16.2	8.4	6	1901	Port Angeles, Wash	Port Angeles, Wash.
22472	.....	Sch.	Sophia Wiley	50	47	63.6	19.0	6.6	1	1847	Dartmouth, Mass	Belfast, Me.
117193	.....	Sch.	Sophia A. Durm	31	31	66.0	19.0	5.3	3	1902	Baltimore, Md	Cape Charles, Va.
116657	.....	Slp.	Sophie	5	5	27.3	10.6	3.3	2	1894	Key West, Fla	Key West, Fla.
117122	.....	Slp.	Sophie	8	8	35.2	12.7	3.3	1	1898	St. Andrews, Fla	Tampa, Fla.
117099	K. R. H. V.	Sch.	Sophie Christenson	675	570	180.6	38.9	13.4	10	1901	Port Blakeley, Wash	San Francisco, Cal.
116663	.....	Sch.	Sophie E	42	40	64.5	22.8	4.5	2	1895	San Francisco, Cal	Do.
116102	.....	Sch.	Sophie Amelia K	47	45	70.9	20.4	7.8	2	1886	Charleston, S. C	Charleston, S. C.
116948	.....	Slp.	Sophy and Ina	15	9	39.0	14.7	4.4	4	1900	Mauricetown, N. J	Bridgeton, N. J.
117112	K. R. L. H.	Sch.	Soquel	767	698	195.0	41.0	15.0	11	1902	San Francisco, Cal	San Francisco, Cal.
117231	.....	Sch.	Sorento	35	35	65.6	17.9	5.0	8	1903	Tampa, Fla	Tampa, Fla.
201828	K. T. R. W.	*Sch.	South East	869	835	203.0	35.0	18.0	5	1905	Jacksonville, Fla	Jacksonville, Fla.
116234	.....	Sch.	South Lake	24	22	51.6	17.4	4.2	2	1888	Washington, N. C	Newbern, N. C.
201375	K. T. J. F.	*Sch.	South Land	869	835	203.0	35.0	18.0	5	1904	Jacksonville, Fla	Jacksonville, Fla.
115542	.....	Slp.	South Side	6	5	32.0	13.1	3.0	1	1871	Islip, N. Y	Patchogue, N. Y.
201521	K. T. L. V.	*Sch.	South West	869	835	203.0	35.0	18.0	5	1904	Jacksonville, Fla	Jacksonville, Fla.
23984	.....	Sch.	Southern City	38	36	62.4	20.3	6.4	4	1871	Somerset County, Md	Baltimore, Md.
115490	.....	Sch.	Southern Cross	11	10	56.3	14.3	4.6	1	1876	Hatteras, N. C	Newburn, N. C.
115710	.....	Sch. y.	Southern Cross	47	47	69.5	18.8	6.4	5	1880	Brooklyn, N. Y	Stamford, Conn.
117186	.....	Sch.	Southern Girl	11	6	38.0	14.8	3.1	2	1902	Biloxi, Miss	Gulfport, Miss.
116728	.....	Sch.	Southern States	27	15	62.2	19.0	4.4	3	1896	.....do	Do.
115797	.....	Slp.	Sovereign	5	5	28.3	12.6	3.0	1	1881	Patchogue, N. Y	New York, N. Y.
117073	.....	Slp.	Sovereign II	7	7	32.6	11.4	3.5	1	1901	Jersey City, N. J	Do.
116759	K. N. B. G.	Ywl. y	Spalpeen	29	29	66.0	12.5	8.2	2	1897	Bristol, R. I	New Bedford Mass.

[1] Formerly schooner-yacht Regina. [2] Formerly yawl-yacht Sommerheim. [3] Formerly schooner-yacht E. Harries.

Digitized by Google

MERCHANT **SAILING** VESSELS OF THE UNITED STATES—Continued.

Official No.	Signal letters.	Rig.	Name of vessel.	Gross tonnage.	Net tonnage.	Length.	Breadth.	Depth.	Crew.	When built.	Where built.	Home port (where permanent document issues).
						Feet.	*Feet.*	*Feet.*				
23364		Sch.	Sparkle	11	11	36.8	12.7	4.3	1	1865	Portland, Me	New York, N. Y.
116113		Slp.	Sparkle	10	10	36.7	13.6	4.0	1	1886	Pleasant Plains, N. Y	Do.
116197		Slp.	Sparkle	6	6	34.4	12.3	3.8	1	1884	Providence, R. I	St. Augustine, Fla.
116979		Slp.	Sparkle	6	5	28.0	10.4	4.0	1	1900	Patchogue, N. Y	Patchogue, N. Y.
22013		Sch.	Sparkling Sea	27	26	52.4	17.6	6.0	2	1856	Somerset County, Md	Baltimore, Md
116616		Slp.y.	Sparrow Hawk	8	8	29.6	10.8	5.6	2	1894	Gloucester, Mass	Boston, Mass.
116465		Sch.	Sparta	6	5	35.0	10.3	3.0	1	1891	Anclote, Fla	Tampa, Fla.
117207		Sch.	Sparta	11	7	37.6	15.4	3.6	4	1902	St. Andrews Bay, Fla	Cedar Keys, Fla.
116352		Slp.	Spartan	6	6	27.0	8.6	5.2	1	1884	Belfast, Me	New York, N. Y.
23922	J. K. L. S.	Sch.	Spartel	132	126	91.0	27.0	7.6	4	1868	Pembroke, Me	Eastport, Me.
22897		Sch.	Specie	8	7	34.7	9.4	3.9	1			Norfolk, Va.
23948		Sch.	Specie	18	17	43.9	13.4	6.0	2	1871	Friendship, Me	Calais, Me.
115973		Slp.	Spectre	9	9	35.0	13.5	3.7	1	1883	Berwick, La	Brashear, La.
116661	K. M. F. N.	Sch.	Speculator	110	77	96.2	24.5	9.8	18	1895	Essex, Mass	Gloucester, Mass.
115842		Sch.	Speed	47	44	67.1	23.3	6.1	3	1882	Russum, Md	Crisfield, Md.
116753		Sch.	Speedwell	25	23	51.5	17.0	4.8	3	1896	Marco, Fla	Tampa, Fla.
116016	K. L. B. P.	Sch. y.	Speranza	69	66	80.0	21.9	9.7	6	1884	Bay Ridge, N. Y	Bangor, Me.
117104		Slp. y.	Spindrift	6	6	33.2	10.0	5.4	1	1899	Boston, Mass	Machias, Me.
116378	K. H. W. D.	Sch.	Spokane	639	570	183.0	38.5	13.2	9	1890	Port Blakeley, Wash	Port Townsend, Wash.
117206		Sch.	Sport	6	5	43.3	12.0	2.9	1	1902	Oldtrap, N. C	Elizabeth City, N. C.
22864		Slp. y.	Spray	13	12	33.0	14.2	4.2	1			Boston, Mass.
115493		Slp.	Spray	6	6	31.0	13.0	3.0	2	1876	Brooklyn, N. Y	Greenport, N. Y.
116680		Slp.	Spray	6	5	31.0	12.0	2.8	1	1895	Currituck, N. C	Elizabeth City, N. C.
116718		Sch.	Spray	6	6	35.6	12.6	2.9	1	1896	Cedar Bayou, Tex	Galveston, Tex.
202734		Sch.	Spray	11	5	30.0	12.8	5.0	2	1898	San Francisco, Cal	San Francisco, Cal.
201167	K. T. G. H.	*Sch.	Spring	1,780	1,672	256.0	43.0	20.0	6	1904	Noank, Conn	Philadelphia, Pa.
117040	K. Q. T. P.	Sch.	Springfield	633	538	172.0	36.1	13.7	8	1901	Bath, Me	San Juan, P. R.
116765		Slp.	Springwell	8	7	29.0	12.5	3.9	3	1897	Key West, Fla	Key West, Fla.
117181		Sch.	Squanto	133	95	105.0	24.6	10.8	17	1902	Essex, Mass	Duxbury, Mass.
23362		Sch.	Stafford	199	189	112.0	25.6	9.6	5	1868	Tonawanda, N. Y	Milwaukee, Wis.
21676	K. T. P. M.	Ywl. y.	[1] Stalwart	27	20	51.8	16.4	6.8	3	1853	New York, N. Y	New York, N. Y.
22529		Sch.	Stampede	7	6	31.5	12.1	3.5	3			Key West, Fla.
115634	J. T. F. B.	Shp.	Standard	1,534	1,461	212.0	40.2	24.5	15	1878	Phippsburg, Me	San Francisco, Cal.
116943		Sch.	Standard	15	15	42.5	14.7	3.9	10	1900	Key West, Fla	Key West, Fla.
203678		Sch.	Standard	18	10	53.9	17.2	3.1	4	1906	Biloxi, Miss	Gulfport, Miss.
116947	K. P. R. Q.	Sch.	Stanley	355	253	143.3	32.2	10.7	11	1900	Fairhaven, Cal	San Francisco, Cal.
116496		Slp.	Stanley D	6	5	29.4	10.6	3.0	2	1889	Riverhead, N. Y	Bridgeport, Conn.
117187		Slp.	Stanley Norman	10	10	47.5	15.3	4.0	5	1902	Salisbury, Md	Crisfield, Md.
116591		Sch.	Stanton	22	12	48.5	18.4	5.4	5	1893	Bridgeton, N. J	Bridgeton, N. J.
22464		Slp.	Star	10	10	43.0	16.0	3.6	1	1835	Talbot County, Md	Elizabeth City, N. C.
115060		Slp.	Star	11	11	37.0	15.0	4.0	1	1870	San Francisco, Cal	San Francisco, Cal.
115143		Slp.	Star	5	5	27.0	12.6	2.9	1	1873	Bridgeport, Conn	Bridgeport, Conn.
115182		Sch.	Star	47	45	62.2	23.0	4.5	2	1873	Vallejo, Cal	San Francisco, Cal.
115246		Slp.	Star	34	32	54.7	19.4	4.0	2	1874	Bath, Me	Boston, Mass.
115884		Slp.	Star	6	6	34.7	12.9	3.8	2	1863	Mobile, Ala	Key West, Fla.
116389		*Slp.	Star	6	6	31.3	12.0	1.9	2	1890	Matagorda, Tex	Port Lavaca, Tex.
116864		Slp.	Star	19	14	40.7	18.2	4.0	1	1898	Shipyard, Ga	Savannah, Ga.
22231		Slp.	Starlight	38	36	59.0	21.2	5.0	2	1854	Braintree, Mass	Boston, Mass.
23049		Slp.	Starlight	18	10	43.7	17.0	4.7	4	1867	Greenport, N. Y	Bridgeton, N. J.
57436		*Sch.	Starlight	30	28	66.0	17.0	3.1	3	1869	Erin, Mich	Port Huron, Mich.
3882	K. Q. T. L.	Shp.	[2] STAR OF ALASKA	1,716	1,554	256.3	38.5	17.5	18	1886	Glasgow, Scotland	San Francisco, Cal.
116974	K. Q. C. M.	Bk.	[3] *Star of Bengal*	1,877	1,694	262.8	40.2	23.5	14	1873	Belfast, Ireland	Do.
127343	K. P. C. N.	Bk.	[4] *Star of Chile*	1,001	874	202.0	34.2	21.2	12	1868	Dundee, Scotland	Do.
107429	K. N. T. H.	Bk.	[5] *Star of England*	1,943	1,705	264.0	39.0	23.5	17	1893	Dumbarton, Scotland	Do.
116975	K. Q. C. N.	Shp.	[6] *Star of France*	1,644	1,522	258.0	38.0	22.8	16	1877	Belfast, Ireland	Do.
136801	K. P. W. J.	Bk.	[7] *Star of India*	1,318	1,247	205.5	35.2	23.4	20	1863	Ramsay, Scotland,	Do.
116976	K. Q. C. P.	Shp.	[8] *Star of Italy*	1,613	1,474	251.5	38.2	22.9	18	1877	Belfast, Ireland	Do.
96501	K. P. W. V.	Bk.	[9] *Star of Peru*	1,027	976	190.2	33.0	20.2	12	1863	Sunderland, England	Do.
116977	K. Q. C. R.	Shp.	[10] *Star of Russia*	1,981	1,898	275.5	42.2	24.2	19	1874	Belfast, Ireland	Do.
14465	K. D. W. F.	Sch.	[11] Star of the Sea	967	893	191.2	38.0	19.0	8	1887	Bath, Me	Boston, Mass.
116567		Slp.	Startle	8	7	34.1	10.7	5.8	8	1893	Deer Isle, Me	Deer Isle, Me.
116995		Slp.	Startle	13	9	37.4	13.0	5.9	1	1900	East Machias, Me	Lubec, Me.
116614		Sch.	Steelman R. Lee, jr	17	10	46.0	16.2	4.3	4	1894	Dorchester, N. J	Bridgeton, N. J.
116960		Sch.	Stella	39	34	61.7	19.1	5.2	3	1900	Fort Ogden, Fla	Gulfport, Miss.
116988		Slp.	Stella	9	9	40.1	13.6	3.5	2	1900	Bellevue, Md	Baltimore, Md.
203591		Slp.	Stella	7	6	38.5	13.3	2.8	3	1906	Deepcreek, Va	Cape Charles, Va.
116802		Sch.	Stella Adkins	9	7	36.6	14.2	3.0	1	1898	Galveston, Tex	Brashear, La.
117189		Sch.	Stella Allen	8	8	44.0	12.4	2.5	1	1902	Morehead City, N. C	Beaufort, N. C.
115827		Sch.	Stella F	17	11	49.7	18.3	3.4	2	1882	Jordan River, Miss	Gulfport, Miss.
116345		Sch.	Stella L	45	43	59.8	24.5	4.4	2	1890	Mary Esther, Fla	Pensacola, Fla.

[1] Formerly schooner-yacht { a Ray. b Woodmansee.

[2] Formerly { a British ship Balclutha. b Hawaiian ship Himalaya. c American bark Himalaya.

[3] Formerly { a British ship Star of Bengal. b Hawaiian bark Star of Bengal.

[4] Formerly { a British bark La Escocesa. b Bark Coalinga.

[5] Formerly { a British ship Blairmore. b Bark Abby Palmer.

[6] Formerly { a British ship Star of France. b Hawaiian ship Star of France.

[7] Formerly { a British ship Euterpe. b Hawaiian ship Euterpe. c Bark Euterpe.

[8] Formerly { a British ship Star of Italy. b Hawaiian ship Star of Italy.

[9] Formerly { a British bark Himalaya. b Hawaiian bark Himalaya. c Bark Himalaya.

[10] Formerly { a British ship Star of Russia. b Hawaiian ship Star of Russia.

[11] Formerly schooner Katie J. Barrett.

Digitized by Google

MERCHANT **SAILING** VESSELS OF THE UNITED STATES—Continued.

Official No.	Signal letters.	Rig.	Name of vessel.	Gross tonnage.	Net tonnage.	Length.	Breadth.	Depth.	Crew.	When built.	Where built.	Home port (where permanent document issues).
						Feet.	Feet.	Feet.				
116382	K. J. C. F.	Sch.	Stella B. Kaplan	1,078	1,024	199.6	40.3	18.0	8	1891	Bath, Me.	Greenport, N. Y.
116293		Sch.	Stella I. Lewis	12	7	54.5	14.5	3.7	5	1889	Oriole, Md.	Crisfield, Md.
115485		Sch.	Stephen Chase	51	48	66.6	23.9	6.7	3	1876	Dorchester County, Md.	Baltimore, Md.
23911		Slp.	Stephen Elliott	10	9	33.3	11.1	3.4	2	1870	Charleston, S. C.	Charleston, S. C.
116241		Sch.	Stephen Lark	16	16	57.6	16.6	4.1	1	1888	Tilghmans Island, Md.	Tappahannock, Va.
115409		Sch.	Stephen Taber	46	44	63.2	22.3	4.8	2	1871	Glenwood, N. Y.	Port Jefferson, N. Y.
23539		Sch.	Stephen A. Douglass	21	20	55.0	17.5	4.6	2	1861	Philadelphia, Pa.	Crisfield, Md.
115688	J. T. M. S.	Bkn.	Stephen G. Hart	605	562	160.0	33.9	16.2	8	1879	Waldoboro, Me.	New York, N. Y.
115889	J. W. Q. S.	Sch.	Stephen G. Loud	499	401	157.0	34.0	12.5	6	1882	do	Waldoboro, Me.
115666		Sch.	Stephen H. Wilson	11	10	41.6	14.7	3.2	5	1879	Onancock, Va	Newport News, Va.
115132	J. M. S. H.	Sch.	Stephen J. Watts	105	99	84.0	25.8	7.3	3	1873	Jonesport, Me.	Boston, Mass.
115879		Sch.	Stephen T. Dize	9	9	43.2	13.5	3.3	3	1882	Somerset County, Md.	Baltimore, Md.
23447		Sch.	Sterling	63	60	72.0	22.7	7.5	8	1868	Essex, Mass	Mobile, Ala.
116659		Sch.	Sterling	11	10	45.8	14.0	3.9	2	1895	Double Bayou, Tex.	Port Lavaca, Tex.
126216	K. C. M. B.	*Sch.	[1] Sterling	2,364	2,291	245.3	41.7	29.1	5	1884	Richmond, Me.	New York, N. Y.
201469		Sch.	Sterling Sisters	23	15	61.0	16.2	4.6	2	1904	Selden, Va.	Newport News, Va.
115369		Slp.	Stewart L. Woodford	7	7	37.0	13.0	2.0	1	1875	Babylon, N. Y.	Perth Amboy, N. J.
202331	K. V. B. J.	Sch.	Stillman F. Kelley	685	610	173.5	37.5	14.0	7	1905	Thomaston, Me.	Thomaston, Me.
116992	K. Q. G. S.	Sch.	Stimson	693	605	182.0	39.5	13.8	9	1900	Ballard, Wash.	Seattle, Wash.
23570		Sch.	Stonewall	27	19	55.4	18.4	4.9	1	1868	Baltimore, Md.	Newbern, N. C.
23613		Slp.	Stonewall	6	6	31.3	12.0	3.4	1			Annapolis, Md.
23805		Slp.	Stonewall	13	13	36.9	13.0	4.2	2	1869	Charleston, S. C.	Charleston, S. C.
202556		Slp.	Stonewall	9	8	37.7	14.8	3.0	1	1905	Bluffton, S. C.	Beaufort, S. C.
115885		Slp.	Stonewall Jackson	6	5	30.0	11.7	3.2	4	1882	Cambridge, Md.	Crisfield, Md.
116990		Lgr.	Stonewall Jackson	6	5	34.0	10.8	2.8	1	1900	Bayou Lafourche, La.	Brashear, La.
10500	H. J. L. N.	*Sch.	[2] Stonington	1,072	1,043	253.0	40.6	14.4	3	1866	New York, N. Y.	New York, N. Y.
15228		Sch.	[3] Stony Brook	101	96	71.5	25.4	8.6	2	1861	Stonybrook, N. Y.	Belfast, Me.
115841		*Sch.	Storm	21	20	55.0	16.3	2.6	3	1882	Essexville, Mich.	Port Huron, Mich.
23271		Sch.	Storm King	36	34	58.3	18.2	6.3	4	1856	Harpswell, Me.	Damariscotta, Me.
23774		Sch.	Storm King	21	20	38.6	14.0	6.2	3	1869	Nyack, N. Y.	Portland, Me.
23906		Sch.	Storm Petrel	174	165	100.9	27.5	10.8	4	1870	Ellsworth, Me.	Ellsworth, Me.
116288		Slp.	Stormy Petrel	6	5	27.0	11.0	3.6	1	1887	Woodsburg, N. Y.	Bridgeport, Conn.
116690	K. M. J. L.	*Sch.	Strafford	678	644	176.4	35.0	14.2	2	1895	Noank, Conn.	Perth Amboy, N. J.
115677		Sch.	Stranger	9	6	46.0	11.0	3.0	2	1879	Tilghmans Island, Md.	Annapolis, Md.
116619		Cat.	Stranger	5	5	23.2	11.0	3.4	0	1889	Osterville, Mass.	Hyannis, Mass.
116808		Slp.	Stranger	9	9	35.4	11.8	5.0	1	1898	Brooklyn, N. Y.	New York, N. Y.
117263		Sch.	Stranger	52	28	73.6	19.4	9.0	10	1903	Essex, Mass.	Boston, Mass.
117200		Slp.	Stroller	8	8	33.2	12.1	3.4	1	1902	Island Heights, N. J.	Perth Amboy, N. J.
155281	K. M. P. F.	*Sch.	[4] Stroudsburg	693	613	173.2	35.0	14.2	3	1896	Noank, Conn.	New York, N. Y.
23160		Slp.	Success	22	14	45.7	16.0	5.0	5	1867	Saybrook, Conn.	Newport News, Va.
117098		Sch.	Success	7	5	46.0	13.3	2.7	1	1901	Avon, N. C.	Elizabeth City, N. C.
116462		Sch.	Sudie D	10	9	45.7	12.5	3.1	1	1891	Covecreek, N. C.	Beaufort, N. C.
115178		Slp.	Sue	9	5	37.8	14.0	3.6	2	1873	Lamberton, N. J.	Bridgeton, N. J.
116154		Sch.	Sue	7	6	37.0	10.0	3.4	3	1887	Berkley, Va.	Newport News, Va.
22750		Slp.	Suffolk	29	29	49.7	18.0	6.5	1	1847	Brooklyn, N. Y.	New York, N. Y.
116632	K. M. F. W.	*Sch.	Suffolk	855	823	192.8	34.7	16.0	3	1894	Noank, Conn.	Philadelphia, Pa.
23429	J. D. C. L.	Bg.	Sullivan (whaling)	344	294	115.5	28.5	15.2	6	1866	Gouldsboro, Me.	New London, Conn.
115245	J. P. F. M.	Sch.	Sullivan Sawin	676	599	147.9	33.9	16.6	6	1874	Bath, Me.	Boston, Mass.
116390		Sch.	Sultana	24	24	53.0	18.0	3.8	4	1891	Braidentown, Fla.	Key West, Fla.
115210	J. N. M. C.	*Slp.	Sumner R. Mead	1,035	983	183.6	35.3	22.2	3	1873	Damariscotta, Me.	Providence, R. I.
202771		Slp.	Sun	8	8	26.9	9.6	3.0	1	1906	Seattle, Wash.	Seattle, Wash.
23009		Sch.	Sunbeam	55	52	68.9	19.2	7.4	3	1851	Essex, Mass.	Boothbay, Me.
23369	J. B. W. G.	Bk.	Sunbeam (whaling)	255	242	106.4	27.3	15.2	33	1856	Rochester, Mass.	New Bedford, Mass.
115730		Sch.	Sunbeam	22	21	46.3	17.6	4.3	3	1880	Tuckerton, N. J.	Chincoteague, Va.
116227		Sch.	Sunbeam	7	7	37.8	10.2	3.0	3	1885	Tottenville, N. Y.	Key West, Fla.
116320	K. H. B. V.	Sch.	Sunbeam	108	103	82.9	26.0	6.5	3	1890	Bath, Me.	Bath, Me.
116516		Slp. y.	Sunbeam	10	9	36.7	9.9	8.4	1	1888	Isle au Haut, Me.	Philadelphia, Pa.
116711		Sch.	Sunbeam	22	21	46.6	15.4	6.3	1	1896	Dover Bluff, Ga.	Brunswick, Ga.
116804		Slp.	Sunbeam	7	7	25.4	12.0	3.8	0	1898	Hyannisport, Mass.	Hyannis, Mass.
117157		Slp.	Sunbeam	13	11	37.6	13.0	4.4	1	1902	Patchogue, N. Y.	Patchogue, N. Y.
116898	K. P. F. L.	*Sch.	Sunbury	1,544	1,419	236.9	43.3	19.1	3	1899	Bath, Me.	Fall River, Mass.
145153		Sch.	[5] Sunflower	28	22	53.0	17.6	4.6	3	1877	Middlesex County, Va.	Richmond, Va.
115200	J. N. G. S.	Sch.	Sunlight	367	349	122.5	32.0	9.7	6	1873	Easthaven, Conn.	New York, N. Y.
116090		Sch.	Sunlight	26	17	52.6	18.2	5.1	4	1896	Bridgeton, N. J.	Bridgeton, N. J.
203679		Sch.	Sunlight	19	18	50.2	15.5	3.5	2	1906	Calabash, N. C.	Wilmington, N. C.
23091		Sch.	Sunny Side	27	26	45.5	17.0	7.1	2	1865	Wiscasset, Me.	Deer Isle, Me.
116131		Slp.	Sunny Side	7	6	29.1	13.8	4.5	1	1886	West Stratford, Conn.	New Haven, Conn.
23635		Sch.	Sunny South	49	47	70.0	22.0	6.0	3	1866	Baltimore, Md.	Tappahannock, Va.
23792		Sch.	Sunny South	45	31	67.9	21.9	6.4	7	1869	Dorchester County, Md.	Crisfield, Md.
115512		Sch.	Sunny South	15	14	35.0	14.4	3.9	1	1876	Crisfield, Md.	Newport News, Va.
115804		Sch.	Sunny South	28	26	57.2	18.3	4.8	7	1881	Pocomoke City, Md.	Crisfield, Md.
116417		Sch.	Sunny South	7	7	44.6	12.3	3.2	1	1891	Morehead City, N. C.	Newbern, N. C.
116351		Sch.	Sunol	13	9	56.0	14.5	3.3	2	1890	Fishing Island, Md.	Elizabeth City, N. C.
116219		*Sch.	Sunrise	26	24	60.5	14.1	3.7	3	1888	Milwaukee, Wis.	Milwaukee, Wis.
22272		*Sch.	Sunshine	389	370	159.9	29.6	11.5	7	1854	East Saginaw, Mich.	Detroit, Mich.
22482		Sch.	Sunshine	73	47	82.3	20.5	7.7	11	1865	Essex, Mass.	New York, N. Y.
115070		Slp. y.	Sunshine	18	17	41.2	15.0	6.2	1	1872	Philadelphia, Pa.	Do.

[1] Formerly ship Commodore T. H. Allen.
[2] Formerly st. p. Grampus.
[3] Formerly schooner Luna.
[4] Formerly *schooner Otto.
[5] Formerly schooner Thomas J. Jackson.

Digitized by Google

Merchant SAILING Vessels of the United States—Continued.

Official No.	Signal letters.	Rig.	Name of vessel.	Gross tonnage.	Net tonnage.	Length.	Breadth.	Depth.	Crew.	When built.	Where built.	Home port (where permanent document issues).
						Feet.	*Feet.*	*Feet.*				
116451	.....	Sch. y.	Sunshine	17	17	37.2	15.6	4.1	2	1891	Balters Island, Fla	New York, N. Y.
116460	.....	Sch.	Sunshine	21	20	44.0	16.7	4.7	2	1891	Waterford, Conn	Richmond, Va.
116806	.....	Slp.	Sunshine	7	6	27.5	10.6	5.4	1	1898	Bristol, Me	Mount Desert Ferry, Me.
117051	.....	Sch. y.	Sunshine	41	34	52.9	20.2	7.4	4	1901	East Boothbay, Me	Boston, Mass.
23935	.....	Sch.	Superior	46	43	60.0	23.8	5.0	3	1871	Boston, Mass	New York, N. Y.
116033	.....	Sch	Superior	8	8	33.1	12.7	3.3	7	1884	Key West, Fla	Key West, Fla.
115653	.....	Sch.	Surprise	18	12	48.5	16.0	4.4	4	†1879	Baldwin, N. Y	Chincoteague, Va.
116504	.....	Lgr.	Surprise	7	6	36.0	12.9	3.4	1	1892	Morgan City, La	Brashear, La.
116788	.....	Slp.	Surprise	5	5	30.4	10.6	2.8	1	1897	Yorktown, Va	Newport News, Va.
116910	.....	Slp.	Surprise	7	7	25.0	11.2	3.6	2	1899	Alloway, N. J	Bridgeton, N. J.
116158	.....	Sch.	Survive	43	42	60.8	16.7	6.1	1	1887	Bayou Mulatre, Fla	Pensacola, Fla.
117027	.....	Slp.	Susalee	8	6	32.4	13.3	3.0	1	1900	Charleston, S. C	Charleston, S. C.
23949	.....	Sch.	Susan	16	16	42.5	14.3	5.9	6	1820	Essex, Mass	Mount Desert Ferry, Me.
22443	.....	Sch.	Susan Frances	49	46	61.8	19.5	6.1	2	1841	Wells, Me	Southwest Harbor, Me.
22531	.....	Sch.	Susan Jane	49	35	66.6	23.9	5.5	6	1864	Tuckerton, N. J	Bridgeton, N. J.
23688	.....	Slp.	Susan Leach	15	15	44.4	17.5	4.6	1	1868	Patchogue, N. Y	Elizabeth City, N. C.
117103	.....	Slp.	Susan May	12	10	48.3	15.7	3.1	1	1901	Pocomoke City, Md	Cape Charles, Va.
23490	J. F. B. H.	Sch.	Susan Stetson	140	133	89.2	26.1	8.2	4	1867	Damariscotta, Me	Bucksport, Me.
115786	.....	Sch.	Susan Walker	24	22	57.2	17.6	5.2	3	1881	Wicomico County, Md	Crisfield, Md.
116094	.....	Sch.	Susan A. Bryan	44	42	68.9	20.6	5.3	2	1886	St. Michaels, Md	Beaufort, N. C.
116144	.....	Sch.	Susan E. Porter	37	24	60.0	21.5	4.3	3	1887	Pocomoke City, Md	Newbern, N. C.
115579	.....	Slp.	Susan J. Smith	8	7	33.8	13.5	3.2	1	1877	.....do	Newport News, Va.
116984	.....	Sch.	Susan L. Watson	28	19	53.0	18.4	5.3	3	1900	Solomons Island, Md	Chincoteague, Va.
115899	J. W. T. M.	Sch.	Susan N. Pickering	336	319	135.0	32.0	10.8	6	1882	Belfast, Me	Deer Isle, Me.
201971	.....	Sch.	Susan and Mary	124	83	101.5	24.2	10.6	22	1905	Essex, Mass	Boston, Mass.
116939	.....	Sch.	Susanna	7	7	37.4	10.3	2.4	1	1900	Morehead City, N. C	Beaufort, N. C.
115817	.....	Sch.	Susannah	17	6	44.4	19.2	4.2	2	1882	Manteo, N. C	Newbern, N. C.
116052	.....	Slp.	Susie	5	5	29.0	12.0	2.8	1	1883	Oyster Bay, N. Y	Cold Spring, N. Y.
116397	.....	Slp.	Susie	7	7	27.5	12.4	4.7	1	1891	Stonington, Conn	New London, Conn.
116489	.....	Sch.	Susie	7	7	32.1	11.7	3.4	2	1892	Key West, Fla	Key West, Fla.
116122	.....	Slp.	Susie B	6	6	28.6	12.4	3.4	1	1883	Patchogue, N. Y	Patchogue, N. Y.
116969	.....	Sch.	Susie B	11	11	35.7	13.3	5.8	1	1900	Friendship, Me	Waldoboro, Me.
117045	.....	Slp.	Susie B	6	5	30.0	11.6	3.4	1	1901	Baldwin, N. Y	Patchogue, N. Y.
116647	.....	Slp.	Susie C	9	8	34.7	13.3	4.4	1	1894	Greenwich, Conn	Bridgeport, Conn.
23863	.....	Slp.	Susie Dirrickson	9	9	35.5	11.5	2.9	3	1870	Worcester County, Md	Chincoteague, Va.
117078	.....	Slp.	Susie Dryden	9	9	45.3	15.9	4.0	5	1901	Pocomoke City, Md	Tappahannock, Va.
116971	.....	Slp.	Susie Gray	8	6	44.0	14.7	2.9	1	1900	Cape Charles, Va	Cape Charles, Va.
116914	.....	Slp.	Susie Lee	7	7	41.5	13.8	3.0	4	1899	Holland Island, Md	Crisfield, Md.
116276	.....	Sch.	Susie Muir	27	19	65.5	18.4	4.9	2	1889	Fishing Island, Md	Elizabeth City, N. C.
116265	.....	Slp.	Susie S	8	6	33.8	14.0	3.7	3	1889	Greenville, N. Y	Chincoteague, Va.
117024	K. Q. R. S.	Sch.	Susie B. Dantzler	229	173	126.6	30.5	7.5	6	1901	Scranton, Miss	Gulfport, Miss.
23946	.....	Sch.	Susie C. Raynor	29	18	64.0	18.3	5.0	5	1871	Littlecreek, Del	Philadelphia, Pa.
117138	.....	Slp.	Susie E. Madison	9	5	37.5	12.5	3.0	1	1900	Crisfield, Md	Newport News, Va.
116074	.....	Sch.	Susie E. Parriss	17	17	55.0	15.9	4.0	6	1885	Oxford, Md	Baltimore, Md.
115944	K. B. Q. M.	Sch.	Susie H. Davidson	546	482	149.7	35.3	14.3	7	1883	Camden, N. J	New York, N. Y.
116360	K. H. P. R.	Sch.	Susie M. Plummer	920	808	181.5	37.6	17.6	10	1890	Thomaston, Me	San Francisco, Cal.
115865	J. W. K. B.	Sch.	Susie P. Oliver	272	236	128.6	32.3	9.2	6	1882	Bucksport, Me	Bangor, Me.
115965	.....	Slp. y.	Susquehanna	25	24	51.0	15.8	3.9	4	1883	Havre de Grace, Md	Annapolis, Md.
116167	.....	Slp.	Suwanee	11	11	41.5	14.0	1.8	3	1881	St. Augustine, Fla	Tampa, Fla.
201948	.....	Slp. y.	Suzetta III	19	13	44.8	12.4	5.3	3	1905	Bristol, R. I	Bristol, R. I.
23850	.....	Slp.	Swan	24	23	48.2	18.4	5.0	8	1870	Greenport, N. Y	Perth Amoy, N. J.
117042	.....	Slp.	Swan	8	8	38.9	13.3	2.4	1	1901	Mitchellville, Fla	Tampa, Fla.
116245	.....	Slp. y.	Swannanoa	25	24	49.5	17.0	6.8	3	1888	Brooklyn, N. Y	New York, N. Y.
116702	.....	Sch.	Swansboro	22	20	54.8	17.4	3.0	2	1895	Swansboro, N. C	Baltimore, Md.
115103	.....	Slp.	Sweepstakes	10	9	46.0	16.6	3.0	3	1872	Dorchester County, Md	Crisfield, Md.
117016	.....	Sch.	Sweet	41	41	73.0	23.2	5.6	4	1901	Pocomoke City, Md	Do.
22397	.....	Sch.	Sweetheart	538	512	175.4	32.6	13.4	7	1867	Detroit, Mich	Buffalo, N. Y.
22859	.....	Slp.	Syble	9	9	34.5	13.4	3.5	2	.....	.....	New York, N. Y.
116774	K. R. C. W.	Slp. y.	Syce	24	21	67.8	12.6	8.0	7	1897	City Island, N. Y	Do.
23483	.....	Slp.	Sylph	7	7	30.6	11.5	4.2	1	1867	East Haddam, Conn	New London, Conn.
115628	.....	Sch.	Sylph	60	57	71.5	21.4	7.8	14	1878	North Weymouth, Mass	Boston, Mass.
116061	.....	Slp.	Sylph	8	7	30.8	12.2	3.3	1	1885	Groton, Conn	Sag Harbor, N. Y.
116194	.....	Slp.	Sylvan Dell	14	8	43.5	16.5	4.3	5	1888	Dividing Creek, N. J	Bridgeton, N. J.
116356	.....	Sch.	Sylvan Dell	6	6	48.0	12.0	3.0	1	1886	St. Peters, Md	Annapolis, Md.
116101	.....	Slp.	Sylvan Shore	7	7	32.0	12.5	3.8	1	1885	Norwalk, Conn	Newark, N. J.
23580	.....	Slp.	Sylvia	6	5	28.3	11.0	3.2	2	1867	Moriches, N. Y	Greenport, N. Y.
77188	K. M. H. J.	Ywl. y.	[1] Sylvia	21	21	48.3	16.0	4.6	2	1895	South Boston, Mass	New York, N. Y.
116708	.....	Slp.	Sylvia	8	8	27.5	10.8	5.9	1	1896	Friendship, Me	Provincetown, Mass.
200990	.....	Slp.	Sylvia	7	6	32.0	11.0	3.0	1	1904	Lake Charles, La	Brashear, La.
116456	K. J. W. L.	Sch.	Sylvia C. Hall	384	285	147.8	35.0	11.0	6	1891	Bridgeport, Conn	New Haven, Conn.
116588	.....	Sch.	Sylvia M. Nunan	56	53	75.0	20.0	8.2	13	1893	East Boothbay, Me	Kennebunk, Me.
116968	.....	Ywl. y.	Syren	17	17	41.6	12.4	6.2	2	1899	.....do	New Haven, Conn.
			T.									
24480	.....	Sch.	T. Alonzo	23	22	48.0	18.0	3.8	1	1866	San Francisco, Cal	San Francisco, Cal.
145609	.....	Sch.	T. Ellis	34	32	42.6	13.6	6.7	2	1891	San Pedro, Cal	San Diego, Cal.
24267	H. R. S. W.	Sch.	[2] T. Towner	197	152	97.0	25.5	10.4	6	1866	New Haven, Conn	Philadelphia, Pa.

[1] Formerly yawl-yacht Julnar.

[2] Formerly {a schooner T. Towner. / b British schooner T. Towner.}

† Rebuilt 1879.

Digitized by Google

MERCHANT **SAILING** VESSELS OF THE UNITED STATES—Continued.

Official No.	Signal letters.	Rig.	Name of vessel.	Gross tonnage.	Net tonnage.	Length.	Breadth.	Depth.	Crew.	When built.	Where built.	Home port (where permanent document issues).
						Feet.	*Feet.*	*Feet.*				
145024	J. Q. M. P.	Sch.	T. A. Stuart	178	149	105.0	27.0	8.8	4	1874	Machiasport, Me	Calais, Me.
145109		Sch.	T. B. Husted	27	17	52.9	18.1	5.0	6	1876	Newport, N. J	Bridgeton, N. J.
24902		Sch.	T. B. Kemp	18	10	48.3	16.5	3.9	4	1872	New Orleans, La	New Orleans, La.
145409		Sch.	T. C. Bennett	10	9	49.5	14.8	3.0	4	1885	Cambridge, Md	Crisfield, Md.
145321		Slp.	T. C. Masfin	9	8	33.5	13.1	3.7	3	1882	Rockhall, Md	Baltimore, Md.
24834		Sch.	T. D. Purnell	64	61	76.0	23.5	5.8	3	1870	Dorchester County, Md	Crisfield, Md.
202428		Slp.	T. E. Stevenson	8	8	49.4	12.8	3.2	2	1905	Oriole, Md	Cape Charles, Va.
145213		Sch.	T. G. Cruse	97	92	85.0	24.9	6.9	3	1880	Tuckahoe, N. J	Somers Point, N. J.
59196		*Sch.	T. G. Lester	257	246	141.6	26.7	9.0	5	1868	East Saginaw, Mich	Detroit, Mich.
145449		Sch.	T. L. Dawson	10	9	43.1	13.8	3.1	3	1887	St. Michaels, Md	Annapolis, Md.
145817	K. P. F. T.	Sch.	T. M. Nicholson	128	90	95.1	24.4	10.8	18	1899	Essex, Mass	Bucksport, Me.
145558		Sch.	T. M. Taylor	7	6	44.0	11.0	2.7	1	1890	Atlantic, N. C	Beaufort, S. C.
24889		Sch.	T. O. Ladaw	24	15	49.0	18.4	4.0	6	1869	Dorchester, N. J	Bridgeton, N. J.
145269		Sch.	T. O Smith	35	33	58.0	20.5	4.8	2	1881	Islip, N. Y	Patchogue, N. Y.
145174		Sch.	T. Q. Gilliam	17	16	52.0	16.9	3.4	3	1878	Norfolk, Va	Norfolk, Va.
145235		Sch.	T. R. Creamer	25	17	65.9	17.7	4.6	2	1881	Whitehaven, Md	Annapolis, Md.
24741		Slp.	T. T. Francis	8	8	34.0	11.8	3.2	1	1867	Crisfield, Md	Newport News, Va.
24853	J. K. L. W.	Sch.	T. W. Allan	113	95	83.9	26.1	7.5	4	1870	Dennsyville, Me	Eastport, Me.
145346		Sch.	T. W. Bush	10	9	49.0	14.6	3.4	6	1883	Fairmount, Md	Crisfield, Md.
145512	K. G. H. L.	Sch.	T. W. Cooper	158	150	99.0	28.3	8.3	4	1889	East Machias, Me	Rockland, Me.
145394	K. C. V. J.	Sch.	T. W. Dunn	707	634	163.3	35.4	16.6	7	1884	Thomaston, Me	Thomaston, Me.
145886		Slp.	T. W. Martin	13	11	45.0	13.9	4.4	2	1901	Grafton, Va	Newport News, Va.
145052		Sch.	T. W. Spencer	71	67	74.5	25.0	6.7	3	1874	Cornwall, N. Y	Greenport, N. Y.
145952	K. S. D. H.	Sch.	T. Charlton Henry	2,421	2,149	273.7	48.5	23.0	12	1902	Camden, Me	Boston, Mass.
145072	J. R. F. V.	Sch.	T. Morris Perot	308	253	124.3	33.8	10.2	6	1875	Jamestown, Va	New York, N. Y.
145257	J. V. K. C.	Shp.	Tacoma	1,738	1,671	222.2	41.0	17.7	17	1881	Bath, Me	San Francisco, Cal.
145836		Sch.	Tacoma	105	71	96.4	24.2	10.0	18	1900	Essex, Mass	Gloucester, Mass.
203049		Sch.	Takitsey	23	16	49.9	14.0	6.0	8	1906	East Boothbay, Me	Salem, Mass.
145565	K. H. W. M.	Sch.	Talisman	124	88	108.4	24.6	10.8	18	1890	Essex, Mass	Gloucester, Mass.
145912		Sch.	Tallahassee	13	8	48.2	14.9	2.9	3	1901	Beaufort, N. C	Key West, Fla.
202701	K. V. D. R.	*Sch.	Tamanend	721	623	177.0	35.0	14.3	3	1905	Noank, Conn	Philadelphia, Pa.
24206		Sch.	Tamerlane	41	39	55.0	16.7	7.4	0	1846	Arrowsic, Me	Ellsworth, Me.
202029		Ywl. y.	Tamerlane	11	11	33.2	12.0	6.0	1	1905	New Rochelle, N. Y	New York, N. Y.
107721	K. R. M. Q.	Sch. y.	[1] Tammany	28	24	59.4	15.0	7.5	2	1902	South Boston, Mass	Do.
145080	J. R. K. B.	Bkn.	Tam O'Shanter	592	562	170.0	38.5	14.0	10	1875	North Bend, Oreg	San Francisco, Cal.
145530		Sch.	Tam O'Shanter	11	10	52.6	14.0	3.3	1	1889	St. Peters, Md	Newport News, Va.
145850		Ywl. y.	Tangent	10	8	32.2	11.8	5.9	1	1900	Portland, Me	Machias, Me.
2451	H. S. B. G.	Bg.	Tanner	291	276	129.0	29.7	11.7	8	1855	Smithtown, N. Y	San Francisco, Cal.
24511		Sch.	Tanniscott	28	27	50.1	16.8	6.3	5	1863	Boothbay, Me	Boston, Mass.
202746		Sch.	Tansy Bitters	43	37	56.5	23.7	5.4	1	1906	Essex, Conn	Hartford, Conn.
203169	K. V. L. H.	Sch. y.	Taormina	62	56	78.7	19.0	10.2	9	1906	Boston, Mass	Boston, Mass.
96186		Slp. y.	[2] Tarpon	26	24	50.5	14.2	6.4	2	1892	Chicago, Ill	Milwaukee, Wis.
24613		Slp.	Tartar	12	12	36.8	13.5	3.9	0	.....	.....	Boston, Mass.
24625		Sch.	Tartar	48	46	68.0	24.5	4.5	1	1868	San Francisco, Cal	San Francisco, Cal.
201267		Sch.	Tartar	128	88	104.0	25.2	11.8	22	1904	Essex, Mass	Boston, Mass.
145879	K. Q. W. N.	Sch.	Tattler	172	135	113.9	25.8	12.0	22	1901	....do	Gloucester, Mass.
145954	K. S. D. V.	Sch.	Taurus	551	514	161.1	40.0	13.4	6	1902	Marshfield, Oreg	San Francisco, Cal.
145002		Sch.	Teaser	33	33	69.0	12.9	8.0	2	1874	Upper Cascade, Wash	Port Townsend, Wash.
145515		Slp.	Teaser	5	5	30.5	10.8	2.8	1	1882	City Island, N. Y	New York, N. Y.
145789		Slp.	Teaser	5	5	31.7	11.6	2.6	1	1891	Sayville, N. Y	Bridgeport, Conn.
202627		Sch.	Teazer	97	61	91.3	24.0	9.8	17	1905	Essex, Mass	Gloucester, Mass.
145709		Slp.	Teckla	6	6	30.8	10.7	3.7	1	1893	Eagle Harbor, Wash	Port Townsend, Wash.
145800		Sch.	Tecumseh	41	41	65.8	18.8	8.8	15	1899	Essex, Mass	Duxbury, Mass.
145811		Slp. y.	Teddy R	10	10	33.4	10.8	3.6	0	1899	Alexandria Bay, N. Y	Cape Vincent, N. Y.
145090		Sch.	Telegram	45	42	70.7	21.7	6.9	4	1875	Mystic, Conn	Brunswick, Ga.
24049		Sch.	Telegraph	122	95	70.0	21.6	7.7	4	1847	Boston, Mass	Thomaston, Me.
24315		Sch.	Telegraph	41	38	57.0	23.5	5.0	2	1851	Lebanon, N. Y	Perth Amboy, N. J.
24691		Slp.	Telegraph	26	24	47.5	18.6	5.6	4	1850	Bellport, N. Y	Greenport, N. Y.
145166		Sch.	Telephone	20	19	48.0	14.3	5.4	3	1878	Kennebunk, Me	Boothbay, Me.
145288		Slp.	Telephone	13	13	35.4	15.0	5.1	2	1882	Charleston, S. C	Charleston, S. C.
120908		Ywl. y.	[3] Telfer	16	15	35.5	14.5	4.6	1	1888	New York, N. Y	New York, N. Y.
24517	J. B. C. L.	Sch.	Telumah	230	194	110.3	28.1	10.1	5	1866	Damariscotta, Me	Bangor, Me.
24898		Sch. y.	Tempest	35	34	60.9	17.0	6.3	4	1872	Bath, Me	Boston, Mass.
145902		Sch.	Tempest	9	8	45.0	12.0	3.6	3	1901	Charlotte Harbor, Fla	Key West, Fla.
24031		Slp.	Templar	396	376	127.9	28.5	14.5	2	1863	Baltimore, Md	New York, N. Y.
145595		Slp. y.	Tempus	7	7	28.3	11.2	5.1	1	1878	Portland, Me	Do.
145433		Slp.	Tender	9	9	31.0	13.7	4.0	2	1884	Lyndhurst, N. J	Do.
24659		Sch.	Teresa D. Baker	87	82	78.5	23.0	8.3	4	1867	Essex, Mass	Boston, Mass.
202677		Sch.	Teresa L	18	10	56.2	17.4	3.6	5	1905	Biloxi, Miss	Gulfport, Miss.
145918		Sch.	Teresa and Alice	62	35	72.5	20.0	9.2	13	1902	....do	Do.
203086		Sch.	Terranova	138	94	106.5	25.6	11.2	17	1906	Essex, Mass	Boston, Mass.
145317		Slp.	Tessie	5	5	23.8	11.5	3.2	0	1882	Noank, Conn	Hyannis, Mass.
145599		Slp.	Tessie Carman	8	8	31.8	12.8	3.6	1	1891	Bayport, N. Y	Perth Amboy, N. J.
145273		Sch.	Teutonia	594	564	177.0	32.0	12.5	6	1881	Marine City, Mich	Port Huron, Mich.
145972		Slp. y.	Teva	24	15	51.3	14.5	6.7	1	1903	East Boothbay, Me	North Haven, Me.

[1] Formerly schooner-yacht Agatha.
[2] Formerly sloop-yacht Hattie Bradwell.
[3] Formerly sloop-yacht {a Frique. b Josephine.

Digitized by Google

MERCHANT **SAILING** VESSELS OF THE UNITED STATES—Continued.

Official No.	Signal letters.	Rig.	Name of vessel.	Gross tonnage.	Net tonnage.	Length.	Breadth.	Depth.	Crew.	When built.	Where built.	Home port (where permanent document issues).
						Feet.	*Feet.*	*Feet.*				
24719	.....	Sch.	Texas	14	13	42.0	14.0	3.0	1	1866	Lynchburg, Tex	Galveston, Tex.
145808	.....	Slp.	Texas	8	7	40.8	10.8	3.0	1	1896	Cape Charles, Va	Cape Charles, Va.
145589	.....	Slp.	Thalia	6	6	26.3	9.2	5.9	0	1888	Deer Isle, Me	Vinal Haven, Me.
145633	.....	Sch.	Thalia	82	78	81.8	22.0	9.0	18	1892	Gloucester, Mass	Gloucester, Mass.
145807	.....	Slp. y.	Thalia	6	6	39.0	10.2	4.5	1	1899	Greenport, N. Y	New York, N. Y.
145801	K.N.W.D.	*Sch.	Thaxter	843	745	184.5	35.3	16.2	2	1899	Bath, Me	Fall River, Mass.
145431	.....	Sch.	The Belle	20	19	46.2	16.5	3.5	2	1886	Astoria, Oreg	Astoria, Oreg.
145856	.....	Slp.	The Chalfonte	15	13	43.5	15.0	4.7	2	1900	Atlantic City, N. J	Somers Point, N. J.
145750	.....	Slp. y.	The Hermitage	10	10	43.0	10.5	4.2	2	1896	South Boston, Mass	Do.
145572	K. J. C. P.	Sch.	The Josephine	639	563	173.0	36.0	15.0	7	1890	Baltimore, Md	New York, N. Y.
145383	.....	Lgr.	The Ocean	6	6	37.0	12.1	3.6	1	1884	Lockport, La	Brashear, La.
145685	.....	Slp.	The Owl	6	6	30.0	11.6	3.6	1	1888	Bourne, Mass	Provincetown, Mass.
91425	J.V. N.W.	Sch. y.	[1] Thelma	26	25	49.5	18.0	5.8	3	1881	Noank, Conn	Boston, Mass.
145639	K. L. P. Q.	Sch.	Thelma	525	449	157.3	35.6	13.2	6	1893	Rockland, Me	Deer Isle, Me.
145863	.....	Slp.	Thelma	13	13	41.5	15.4	4.2	1	1900	Brunswick, Ga	Brunswick, Ga.
145894	.....	Slp.	Thelma	10	10	43.0	12.0	3.0	1	1901	Patchogue, N. Y	Patchogue, N. Y.
145921	.....	Sch.	Thelma	9	9	44.0	12.9	3.0	1	1902	Morehead City, N. C	Beaufort, N. C.
145948	.....	Slp.	Thelma	8	8	36.0	12.5	4.0	1	1901	Ocean City, N. J	Somers Point, N. J.
200356	.....	Slp.	Thelma	9	7	45.0	13.0	3.7	1	1903	Fitchetts, Va	Cape Charles, Va.
201595	.....	Sch.	Thelma	12	12	44.0	14.6	2.8	3	1904	Beaufort, N. C	Beaufort, N. C.
202598	.....	Slp.	Thelma	13	8	45.5	16.1	4.1	2	1905	Fairbank, Md	Bridgeton, N. J.
145812	.....	*Sch.	Thelma C	12	8	43.5	14.3	3.4	2	1899	Biloxi, Miss	Gulfport, Miss.
145959	.....	Sch.	Thelma G	10	9	47.6	16.9	3.4	1	1903	Kinnekeet, N. C	Elizabeth City, N. C.
145753	.....	Sch.	Thelma G. Roberts	6	6	45.3	14.0	2.7	4	1897	Applegarth, Md	Crisfield, Md.
145693	.....	Ywl. y.	Theo	9	9	30.4	12.6	4.6	0	1895	Jersey City, N. J	Boston, Mass.
202471	K. V. C. B.	Sch.	Theoline	981	850	185.0	38.4	18.4	7	1905	Belfast, Me	Do.
145202	.....	Slp.	Theo. Fletcher	24	22	49.0	18.0	4.4	3	1879	Bayshore, N. Y	Chincoteague, Va.
145859	K. Q. H. L.	*Sch.	Theodora Palmer	1,042	910	196.4	40.5	17.6	2	1900	Noank, Conn	New London, Conn.
145461	.....	Slp.	Theodore Haughwaut	14	13	45.0	15.0	3.6	2	1887	Nansemond County, Va	Norfolk, Va.
145900	.....	Sch.	Theodore Roosevelt	125	90	104.6	24.5	10.6	17	1901	Gloucester, Mass	Gloucester, Mass.
145914	.....	Sch.	Theodore Roosevelt	62	51	77.0	23.5	5.5	2	1901	San Francisco, Cal	San Francisco, Cal.
145254	.....	Sch.	Theodore S. Fassett	548	521	186.8	31.9	11.0	6	1881	Marine City, Mich	Niagara Falls, N. Y.
145101	.....	Sch.	Theodore Voges	163	155	103.0	24.1	8.8	5	1876	Black River, Ohio	Cleveland, Ohio.
24252	.....	Slp.	Theresa	18	17	45.6	17.7	4.5	1	1864	New Bedford, Mass	New Bedford, Mass.
145146	.....	Sch.	Theresa	24	23	52.5	21.0	3.5	2	1877	San Francisco, Cal	San Francisco, Cal.
145155	.....	Sch.	Theresa	15	15	45.0	16.1	3.7	1	1877	Germantown, N. C	Newbern, N. C.
145757	.....	Ywl.	Theresa	18	18	43.0	13.5	6.0	1	1897	Rockland, Me	New London, Conn.
145950	.....	Sch.	Theresa	20	12	45.5	16.8	3.9	4	1902	Biloxi, Miss	Gulfport, Miss.
24990	J. P. D. S.	Sch.	Theresa Wolf	307	244	126.0	33.7	10.0	6	1874	Mays Landing, N. J	Wiscasset, Me.
202170	.....	Slp.	Thetis	7	7	32.0	11.4	3.6	1	1905	Port Republic, N. J	Somers Point, N. J.
204015	.....	Slp. y.	Thetis	19	11	42.0	15.3	6.8	1	1907	East Boothbay, Me	Portland, Me.
145593	.....	Slp. y.	Thialfi	8	7	28.2	11.8	4.8	1	1881	Boston, Mass	Boston, Mass.
145366	K. C. H. L.	Ywl. y.	Thistle	32	31	58.3	17.3	6.9	3	1884	Greenport, N. Y	New York, N. Y.
145460	.....	Slp.	Thistle	7	6	29.0	11.6	3.6	1	1887	Middletown, Conn	Hartford, Conn.
145483	.....	Slp.	Thistle	10	9	35.0	11.9	3.0	3	1888	Bremen, Me	Salem, Mass.
145497	.....	Slp.	Thistle	10	9	41.8	14.5	3.6	6	1888	Cambridge, Md	Baltimore, Md.
145887	K. R. C. P.	Sch. y.	THISTLE	235	235	125.3	27.8	12.9	17	1901	Shooter Island, N. Y	New York, N. Y.
145945	.....	Sch.	Thistle	22	13	54.0	18.1	3.9	4	1902	Biloxi, Miss	Gulfport, Miss.
145529	.....	Sch.	Thomas Armstrong	89	85	82.0	21.1	5.8	3	1888	Isle Lamotte, Vt	Plattsburg, N. Y.
145488	.....	Sch.	Thomas Blades	27	26	62.0	17.6	5.1	2	1888	St. Michaels, Md	Baltimore, Md.
145353	.....	Sch.	Thomas Bond	29	28	64.2	16.6	5.0	4	1883	Narrows Creek, Md	Do.
145690	.....	Sch.	Thomas Brundage	72	69	79.4	21.0	9.1	11	1895	Essex, Mass	Boston, Mass.
145133	.....	Slp.	Thomas Collins	13	12	36.0	14.0	4.4	1	1877	City Island, N. Y	Perth Amboy, N. J.
145276	.....	Sch.	Thomas Franklin	5	5	26.4	11.3	3.1	3	1881	Key West, Fla	Key West, Fla.
24915	.....	Sch.	Thomas Gawn	549	522	170.8	31.7	13.5	6	1872	Black River, Ohio	Port Huron, Mich.
24732	.....	Sch.	Thomas Gibbons	24	23	49.0	18.0	6.0	2	1854	Somerset County, Md	Norfolk, Va.
24816	J. H. M. S.	Sch.	Thomas Hix	99	94	77.4	27.5	8.3	4	1847	Thomaston, Me	Boothbay, Me.
145335	.....	Sch.	Thomas Humphreys	64	48	77.4	23.4	5.5	4	1883	Milford, Del	Philadelphia, Pa.
145428	.....	Sch.	Thomas J	10	6	54.8	14.3	3.2	2	1886	Tilghman Island, Md	Annapolis, Md.
145458	.....	Slp.	Thomas Moody	5	5	31.0	9.7	3.0	1	1887	Nansemond County, Va	Norfolk, Va.
24300	.....	Slp.	Thomas Nelson	60	57	67.2	24.9	5.9	1	1850	Nyack, N. Y	New York, N. Y.
24989	.....	Sch.	Thomas Quayle	722	650	182.0	32.0	13.0	6	1872	Cleveland, Ohio	Cleveland, Ohio.
145311	.....	Sch.	Thomas Richard	84	80	85.0	23.9	6.3	4	1882	Cambridge, Md	Crisfield, Md.
24408	.....	Sch.	Thomas Seabrook	43	41	60.0	21.4	5.0	2	1857	Nyack, N. Y	Perth Amboy, N. J.
24637	.....	Sch.	Thomas Thomas	43	29	67.4	19.7	5.0	2	1867	Beaufort, N. C	Chincoteague, Va.
145968	.....	Sch.	Thomas Thomas	6	6	39.2	10.4	2.3	1	1903	Smyrna, N. C	Beaufort, N. C.
145575	K. J. G. B.	Sch.	Thomas Winsmore	435	381	144.4	34.2	10.6	7	1891	Milton, Del	Philadelphia, Pa.
202423	.....	Sch.	Thomas A. Cromwell	128	89	109.9	24.5	11.6	17	1905	Essex, Mass	Boston, Mass.
145470	.....	Sch.	Thomas A. Rogers	27	18	54.3	17.2	5.5	4	1887	Camden, N. J	Richmond, Va.
145597	K. J. S. W.	Sch.	Thomas A. Ward	805	739	170.4	37.9	16.2	8	1891	.....do	Perth Amboy, N. J.
145573	.....	Sch.	Thomas B. Bourne	18	9	53.5	15.5	4.4	5	1891	Magothy River, Md	Newport News, Va.
145347	.....	Sch.	Thomas B. Cator	46	34	69.2	23.6	5.2	3	1883	Taylors Island, Md	Chincoteague, Va.
145252	J. V. H. P.	Sch.	Thomas B. Garland	319	303	126.6	32.0	11.4	6	1881	Bath, Me	Portsmouth, N. H.
24588	.....	Sch.	Thomas B. Hambleton	20	15	49.2	17.3	5.3	2	1861	Dorchester County, Md	Cape Charles, Va.
145682	.....	Slp.	Thomas B. Reed	10	9	31.1	12.2	5.5	1	1895	Friendship, Me	Boston, Mass.
145723	K. M. S. T.	Sch.	[2] Thos. B. Reed	115	98	79.1	27.0	7.5	3	1882	Newcastle, New Brunswick	Portland, Me.
145302	.....	Sch.	Thomas B. Schall	55	52	75.3	22.9	6.5	3	1882	Baltimore, Md	Newbern, N. C.

[1] Formerly sloop-yacht Marian.

[2] Formerly British schooner Rettie.

Digitized by Google

MERCHANT **SAILING** VESSELS OF THE UNITED STATES—Continued.

Official No.	Signal letters.	Rig.	Name of vessel.	Gross tonnage.	Net tonnage.	Length.	Breadth.	Depth.	Crew.	When built.	Where built.	Home port (where permanent document issues).
						Feet.	*Feet.*	*Feet.*				
24992	.....	Sch.	Thomas B. Taylor	93	88	87.1	23.6	6.9	3	1873	Wicomico County, Md	Crisfield, Md.
145301	.....	Sch.	Thomas C. Eaton	77	73	83.7	23.8	6.2	3	1882	Dorchester County, Md	Do.
145358	.....	Sch.	Thomas C. Rackett	44	28	59.0	19.2	8.0	6	1883	Noank, Conn	New York, N. Y.
145591	.....	Sch.	Thos. E. Taylor	10	9	56.0	15.2	4.1	4	1891	Solomons Island, Md	Norfolk, Va.
145951	.....	Sch.	Thomas F. Austin	81	58	78.0	22.8	8.6	17	1902	Greenwich, N. J	Philadelphia, Pa.
145549	K. H. G. S.	Sch.	Thomas F. Pollard	707	617	157.5	34.0	17.0	6	1890	Dennisville, N. J	Do.
145514	.....	Sch.	Thomas G. Duncan	9	9	55.3	15.4	3.6	7	1890	Solomons Island, Md	Crisfield, Md.
24860	.....	Slp.	Thomas G. Hunt	22	14	48.4	18.4	4.6	2	1871	Greenport, N. Y	Elizabeth City, N. C.
145331	K.B.H.W.	Sch.	Thomas G. Smith	513	487	143.2	34.5	14.9	6	1883	Wilmington, Del	Philadelphia, Pa.
145425	.....	Cat.	Thomas H. Bennett	6	5	29.0	10.7	3.1	2	1886	Philadelphia, Pa	Do.
24020	.....	Sch.	Thomas H. Brice	48	46	73.0	21.0	5.0	3	1856	Baltimore, Md	New York, N. Y.
59404	.....	*Sch.	Thomas H. Cahoon	431	409	166.0	30.5	10.3	5	1881	East Saginaw, Mich	Port Huron, Mich.
24978	.....	Sch.	Thomas H. Howland	298	283	138.8	26.0	11.1	6	1872	Manitowoc, Wis	Do.
24881	.....	Sch.	Thomas H. Kirby	36	34	63.0	20.2	5.6	3	1871	Talbot County, Md	Baltimore, Md.
145316	.....	Sch.	Thomas H. Kirby	28	26	61.1	17.6	5.1	2	1882	St. Michaels, Md	Annapolis, Md.
145578	K. J. G. R.	Sch.	Thomas H. Lawrence	374	322	134.7	33.3	11.0	5	1891	Boston, Mass	Boston, Mass.
203780	.....	Sch.	Thomas H. Robbins	28	16	52.6	18.6	5.0	7	1906	Dorchester, N. J	Bridgeton, N. J.
201841	.....	Sch.	Thomas J. Carroll	71	45	82.8	21.5	8.8	10	1905	Essex, Mass	Chatham, Mass.
24805	.....	Sch.	Thomas J. Dail	66	63	82.4	23.5	5.5	3	1869	Dorchester County, Md	Annapolis, Md.
145598	.....	Sch.	Thomas J. Dixon	10	6	51.5	14.0	3.7	1	1891	St. Peters, Md	Newport News, Va.
24886	.....	Sch.	Thomas J. Hickman	9	8	42.7	12.8	3.3	1	1871	Crisfield, Md	Cape Charles, Va.
24727	.....	Sch.	Thomas J. Parks	26	18	53.5	18.0	5.6	3	1865	Dorchester County, Md	Tappahannock, Va.
24969	.....	Sch.	Thomas J. Seward	88	84	86.6	25.5	6.3	5	1873	.....do	Crisfield, Md.
145571	K. J. C. N.	Sch.	Thomas J. Shryock	173	164	117.4	23.7	7.7	4	1891	Bethel, Del	Seaford, Del.
145345	K. B. P. W.	Sch.	Thomas L. James	396	329	143.9	35.0	11.0	7	1883	New Haven, Conn	New York, N. Y.
145264	.....	Sch.	Thomas L. Parker	628	596	186.9	33.0	13.5	3	1881	Manitowoc, Wis	Do.
145527	.....	Sch.	Thomas M. Freeman	10	9	53.7	14.6	3.0	4	1889	Madison, Md	Baltimore, Md.
145916	K. R. L. Q.	Bkn.	Thos. P. Emigh	1,040	923	211.6	42.4	16.4	12	1902	Tacoma, Wash	San Francisco, Cal.
145204	.....	Sch.	Thomas P. Jones	25	24	54.9	18.0	4.6	2	1879	St. Michaels, Md	Chincoteague, Va.
145256	.....	Sch.	Thomas R. Powley	15	14	57.0	14.5	3.9	3	1881	Cambridge, Md	Baltimore, Md.
24911	.....	Sch.	Thomas R. Wooley	104	99	96.0	26.0	5.0	4	1872	Keyport, N. J	New York, N. Y.
145857	K. Q. G. W.	Sch.	Thomas S. Dennison	1,491	1,329	218.2	42.7	19.7	11	1900	Thomaston, Me	Thomaston, Me.
202367	.....	Sch.	Thomas S. Gorton	140	92	106.6	25.4	11.5	21	1905	Essex, Mass	Gloucester, Mass.
24914	.....	Sch.	Thomas S. Hodson	10	6	43.3	12.6	3.7	5	1872	Somerset County, Md	Crisfield, Md.
145368	.....	Slp.	Thomas S. Lee	12	6	40.6	15.7	4.2	1	1884	Leesburg, N. J	Bridgeton, N. J.
202669	.....	Sch.	Thomas S. Martin	32	16	49.5	15.3	5.3	1	1905	Cappahoosic, Va	Richmond, Va.
145822	.....	Slp.	Thomas S. Price	6	6	41.5	14.0	2.8	3	1899	Holland Island, Md	Crisfield, Md.
145274	.....	Sch.	Thomas W. Knight	66	62	73.4	21.3	7.6	6	1881	Essex, Mass	Tampa, Fla.
145943	K. R. W. S.	Sch.	THOMAS W. LAWSON	5,218	4,914	375.6	50.0	22.9	18	1902	Quincy, Mass	Boston, Mass.
24715	.....	Sch.	Thomas W. Moore	32	23	59.2	20.5	5.5	2	1866	Dorchester County, Md	Annapolis, Md.
4023	.....	Sch.	[1] Thomas F. J. Howlett	48	28	71.3	22.2	7.1	18	.....	Prize vessel	Philadelphia, Pa.
24596	J. C. F. M.	Sch.	Thomas W. H. White	213	159	114.6	29.6	9.2	6	1867	Tuckerton, N. J	Bath, Me.
24858	.....	Sch.	Thos. H. Baily Browne	35	33	67.6	21.5	5.1	4	1870	Somerset County, Md	Baltimore, Md.
24705	.....	Sch.	Thomas and Henry	31	21	58.0	20.0	5.0	10	1859	Accomac County, Va	Do.
145705	K. M. N. D.	*Sch.	Thomaston	693	613	173.2	35.0	14.2	3	1895	Noank, Conn	Philadelphia, Pa.
105834	K. R. N. B.	Sch. y.	[2] Thora	18	17	39.0	15.1	6.5	2	1879	Boston, Mass	Buffalo, N. Y.
24461	.....	Slp.	Thorn	17	16	39.2	13.8	6.0	2	1831	Waterford, Conn	New London, Conn.
24987	.....	Sch.	Three Brothers	349	332	136.5	25.9	12.0	5	1873	Black River, Ohio	Cleveland, Ohio.
145241	.....	Sch.	Three Brothers	54	51	77.0	24.0	5.5	3	1881	Pocomoke City, Md	Tappahannock, Va.
145387	.....	Sch.	Three Brothers	7	6	33.4	10.0	2.4	1	1884	St. Mary County, Md	Alexandria, Va.
145398	.....	Sch.	Three Brothers	19	18	48.6	13.6	5.6	3	1882	Kodiak, Alaska	Valdez, Alaska.
145625	.....	Slp.	Three Brothers	5	5	27.6	11.4	3.0	1	1892	Bridgeton, N. J	Bridgeton, N. J.
145877	.....	Slp.	Three Brothers	11	7	34.0	12.0	3.2	2	1901	Freeport, Me	Portland, Me.
201530	.....	Slp.	Three Brothers	7	7	39.3	16.5	3.2	2	1904	Dawfuskie Island, S. C	Beaufort, S. C.
145627	.....	Slp.	Three Bros	8	7	41.0	10.8	3.7	3	1892	Wormleys Creek, Va	Newport News, Va.
145946	.....	Sch.	Three Bros	11	9	50.4	14.4	3.6	1	1902	Bachelor, N. C	Newbern, N. C.
145207	.....	Lgr.	Three Friends	8	8	38.2	12.8	3.0	1	1879	Terrebonne, La	Brashear, La.
145647	.....	Sch.	Three Friends	5	5	40.6	10.2	2.3	1	1893	Beaufort, N. C	Beaufort, N. C.
145601	K. J. W. B.	Sch.	Three Marys	1,151	1,024	193.7	40.0	17.5	7	1891	Bath, Me	New York, N. Y.
145825	.....	Slp.	Three Partners	7	7	38.0	13.9	3.5	4	1899	Pocomoke City, Md	Crisfield, Md.
145675	.....	Sch.	Three Pot	14	9	45.7	14.2	4.2	1	1894	Morehead City, N. C	Newbern, N. C.
145829	.....	Sch.	Three Samuels	11	7	46.8	13.9	3.0	1	1899	Beaufort, N. C	Beaufort, N. C.
24411	.....	Sch.	Three Sisters	30	29	55.0	19.0	4.0	4	1856	Worcester County, Md	Greenport, N. Y.
24773	.....	Slp.	Three Sisters	6	6	34.8	12.9	2.9	1	1868	Sussex County, Del	Norfolk, Va.
24806	.....	Sch.	Three Sisters	65	61	63.0	22.0	6.0	3	1855	Dorchester County, Md	Baltimore, Md.
24924	J. M. H. T.	Sch.	Three Sisters	302	275	124.0	30.6	11.1	6	1872	Milford, Del	Boston, Mass.
145008	.....	Sch.	Three Sisters	39	37	61.5	22.0	4.4	1	1874	.....do	Greenport, N. Y.
145365	.....	Sch.	Three Sisters	23	14	52.0	16.2	4.8	4	1884	Dorchester, N. J	Bridgeton, N. J.
145596	.....	Cat.	Three Sisters	6	5	26.5	11.7	4.0	0	1882	Newport, R. I	Newport, R. I.
145636	.....	Sch.	Three Sisters	8	6	33.0	11.6	2.8	1	1892	Coinjock, N. C	Norfolk, Va.
145730	.....	Slp.	Three Sisters	7	5	38.2	12.8	3.3	2	1896	Crisfield, Md	Crisfield, Md.
145909	.....	Slp.	Three Sisters	7	7	27.8	11.2	5.5	2	1901	Friendship, Me	Deer Isle, Me.
201463	.....	Sch.	Three Sisters	28	24	47.2	18.7	5.4	3	1904	Scranton, Miss	Gulfport, Miss.
202654	.....	Sch.	Three Sisters	7	6	36.3	10.8	2.5	1	†1905	Kent Island, Md	Annapolis, Md.
145161	.....	Sch.	Three Sons	58	56	80.0	24.0	6.2	4	1878	Newtown, Md	Crisfield, Md.
24790	J. G. R. M.	Sch.	Tidal Wave	608	496	161.5	37.2	13.7	10	1869	Port Madison, Wash	San Francisco, Cal.
24926	.....	Sch.	Tidal Wave	30	18	55.0	18.3	5.1	7	1872	Mauricetown, N. J	Bridgeton, N. J.
145275	.....	Sch.	Tidal Wave	9	9	46.0	11.0	3.0	3	1881	Yorktown, Va	Somers Point, N. J.

[1] Formerly schooner Carmita. [2] Formerly schooner Adrienne. † Rebuilt, 1905.

Digitized by Google

MERCHANT **SAILING** VESSELS OF THE UNITED STATES—Continued.

Official No.	Signal letters.	Rig.	Name of vessel.	Gross tonnage.	Net tonnage.	Length.	Breadth.	Depth.	Crew.	When built.	Where built.	Home port (where permanent document issues).
						Feet.	*Feet.*	*Feet.*				
145767	.....	Slp.	Tld Davis	8	8	31.8	12.6	4.8	1	1898	Stamford, Conn	New York, N. Y.
202562	K.V.C.N.	Sch.	Tifton	594	476	173.0	36.2	13.8	9	1905	Mystic, Conn	Boston, Mass.
145298	.....	Slp.	Tiger	5	5	27.8	13.0	3.4	1	1869	Norwalk, Conn	Bridgeport, Conn.
203619	.....	Slp.	Tiger	9	7	28.1	11.9	3.6	1	1906	Dawfuskie Island, S. C	Savannah, Ga.
24851	.....	Slp.	Tillie	7	6	29.7	13.2	3.0	1	1870	Norwalk, Conn	New York, N. Y.
145118	J. S. C. F.	Bk.	Tillie Baker	654	583	150.1	34.0	18.7	7	1876	Harrington, Me	Philadelphia, Pa.
145180	.....	Slp.	Tillie Covert	10	9	37.8	14.2	4.2	2	1878	Greenbank, N. J	Somers Point, N. J.
145733	.....	Sch.	Tillie Maud	6	6	33.6	8.8	3.0	1	1896	Fletcher Bay, Wash	Seattle, Wash.
145333	K.B.J.D.	Shp.	*Tillie E. Starbuck*	2,025	1,829	257.0	42.5	23.1	19	1883	Chester, Pa	San Francisco, Cal.
145026	.....	Slp.	Tina B	8	7	30.0	12.4	4.8	2	1875	Noank, Conn	Providence, R. I.
145245	K.F.D.V.	Sch. y.	Tioga	24	23	52.7	15.8	6.0	3	1881	Salem, Mass	New York, N. Y.
145818	K.P.G.D.	*Sch.	Tipton	830	729	184.6	35.2	16.1	2	1899	Bath, Me	Fall River, Mass.
145803	.....	Sch.	Titania	106	77	94.0	24.2	9.2	15	1899	Essex, Mass	Gloucester, Mass.
145612	.....	*Sch.	Tobyhanna	836	800	191.7	33.9	15.9	3	1891	Noank, Conn	New York, N. Y.
145570	K.J.B.T.	Sch.	Tofa	631	535	172.9	35.2	13.1	7	1891	Bath, Me	Stonington, Conn.
145507	.....	Sch.	Tokio	1,385	1,316	222.2	38.0	19.0	8	1889	West Bay City, Mich	Detroit, Mich.
24117	.....	Sch.	Toledo	31	29	58.3	21.2	4.1	2	1857	Bridgeboro, N. J	Perth Amboy, N. J.
24321	.....	Slp.	Tom	74	70	63.0	26.0	7.0	1	1866	Brooklyn, N. Y	New York, N. Y.
145419	K.D.J.G.	Sch.	Tom Beattie	140	133	93.7	28.3	7.4	4	1886	Bath, Me	New Haven, Conn.
200455	.....	Slp.	Tom Cat	13	10	33.2	14.1	3.9	1	1903	Dawfuskie Island, S. C	Savannah, Ga.
145373	.....	Sch.	Tony Faust	47	36	71.0	22.4	6.0	3	1884	Pocomoke City, Md	Cape Charles, Va.
145432	.....	Sch.	Tony Faust	10	9	52.5	13.0	3.5	4	1886	Dorchester County, Md	Crisfield, Md.
24944	.....	Slp.	Tormentor	10	9	37.0	14.0	4.0	1	1873	Welsh Point, Conn	New Haven, Conn.
145315	.....	Slp.	Torpedo	13	13	34.5	12.8	5.4	1	1882	Deer Isle, Me	Gloucester, Mass.
145611	.....	Sch.	Tortugas	82	78	81.3	23.7	6.2	7	1891	Charleston, S. C	Cedar Keys, Fla.
200322	.....	Slp.	Toy	7	6	33.0	13.0	3.7	1	1903	Bluffton, S. C	Beaufort, S. C.
24888	.....	Slp.	Trader	12	7	38.0	15.0	4.0	4	1869	Dorchester, N. J	Camden, N. J.
202219	.....	Slp. y.	Tramp	10	10	46.8	10.5	2.0	0	1900	Ogdensburg, N. Y	Cape Vincent, N. Y.
145607	K.J.W.S.	Sch.	Transit	547	496	165.2	37.1	13.1	9	1891	Ballard, Wash	San Francisco, Cal.
24485	.....	Sch.	Traveler	32	30	57.0	20.0	4.3	1	1864	Yerba Buena Island, Cal	Do.
24784	J.G.M.V.	Sch.	Traveler	172	125	104.2	28.0	7.0	4	1869	Essex, Conn	Hartford, Conn.
201531	.....	Sch.	Traveler	43	43	61.0	18.8	4.9	4	1904	Marco, Fla	Key West, Fla.
202934	.....	Sch.	Traveler	9	9	43.0	14.6	3.3	1	1906	Galveston, Tex	Galveston, Tex.
24678	.....	Sch.	Tread Haven	45	33	71.5	23.4	5.8	10	1866	Talbot County, Md	Baltimore, Md.
24495	.....	Slp.	Treasurer	9	5	33.0	14.0	3.0	4	1850	Fairton, N. J	Wilmington, Del.
145058	.....	Sch.	Tres Hermanos	22	21	54.6	19.4	4.4	3	1874	Mandeville, La	New Orleans, La.
202470	.....	Sch.	Tressie	10	10	45.6	12.6	2.7	1	1905	Atlantic, N. C	Charleston, S. C.
145904	K.R.G.N.	Sch.	Trevorton	1,763	1,651	252.0	43.0	20.0	6	1901	Noank, Conn	Philadelphia, Pa.
145688	.....	Sch.	Trilby	10	10	32.2	11.7	3.6	1	1895	Seattle, Wash	Juneau, Alaska.
145722	.....	Cat.	Trilby	6	6	29.0	12.0	3.9	1	1896	Atlantic City, N. J	Somers Point, N. J.
145758	.....	Slp.	Trilby	7	6	37.5	13.2	5.6	2	1895	Machias, Me	Lubec, Me.
145777	.....	Slp.	Trilby	8	8	30.7	10.0	6.0	3	1898	Bucksport, Me	Gloucester, Mass.
24432	.....	Sch.	Trio	18	9	43.4	16.3	4.6	4	1851	Burlington, N. J	Bridgeton, N. J.
145035	.....	Sch.	Triton	39	37	65.3	18.6	6.5	5	1872	Bristol, R. I	Tampa, Fla.
145046	.....	Sch.	Triton	71	67	74.5	22.2	7.6	13	1875	Essex, Mass	Boothbay, Me.
145050	.....	Sch.	[1]Triton	79	75	76.4	25.0	6.7	3	1869	Johnston, New Brunswick	New York, N. Y.
145602	.....	Slp.	Triton	7	6	41.0	11.9	3.0	1	1891	Cape Charles, Va	Cape Charles, Va.
145614	.....	Slp.	Triton	16	15	48.6	14.1	8.0	1	1891	Deer Isle, Me	Eastport, Me.
145741	.....	Slp.	Triton	7	7	31.6	12.8	3.4	1	1897	Patchogue, N. Y	Patchogue, N. Y.
200425	.....	Slp.	Triton	17	11	38.9	16.3	4.1	1	1903	Harris Neck, Ga	Savannah, Ga.
24054	.....	Sch.	Triumph	16	16	44.0	15.1	4.8	1	.....	East Boston, Mass	Edgartown, Mass.
24576	.....	Slp.	Triumph	5	5	24.8	10.1	3.7	0	1867	Westerly, R. I	Stonington, Conn.
145651	.....	Sch.	Triumph	27	26	66.1	18.9	5.1	2	1893	Tilghmans Island, Md	Baltimore, Md.
145898	.....	Slp.	Triumph	7	7	39.4	13.8	2.9	5	1901	Hudson, Md	Do.
145942	.....	Slp.	Triunfo	6	6	23.0	9.2	4.5	2	1900	Ponce, P. R	San Juan, P. R.
145935	.....	Slp. y.	Trivia	13	10	36.5	12.2	5.9	2	1902	Bristol, R. I	Bristol, R. I.
145699	.....	Ywl.	Trochee	8	8	30.0	11.0	2.9	1	1894	Waveland, Fla	St. Augustine, Fla.
24535	.....	Sch.	Tropic	18	12	47.8	16.2	5.3	2	.....	.....	Annapolis, Md.
24624	.....	Lgr.	Trovatore	6	6	32.7	10.6	3.3	1	1866	Proctorville, La	Brashear, La.
59368	.....	*Sch.	Troy	486	462	187.4	30.8	10.2	5	1872	Marine City, Mich	Port Huron, Mich.
145624	.....	Cat. y.	Truant	6	6	25.3	12.0	3.5	0	1891	Osterville, Mass	New York, N. Y.
24254	.....	Sch.	True Republican	16	15	37.0	14.0	6.0	1	1849	Boothbay, Me	Thomaston, Me.
24985	.....	Sch.	True Republican	8	7	39.0	12.5	3.0	1	1855	New Orleans, La	Brashear, La.
145534	.....	Slp.	Tryall	6	6	33.0	11.2	3.2	1	1890	Alexandria, Va	Annapolis, Md.
145644	.....	Slp.	Tryne Kahler	9	8	34.0	14.0	3.3	1	1893	Patchogue, N. Y	Patchogue, N. Y.
145936	.....	Slp. y.	Tsatsawassa	13	11	36.4	12.6	5.1	3	1902	North Haven, Me	Rockport, Me.
24857	.....	Sch.	Tubal Cain	63	60	73.2	21.1	7.6	13	1871	Essex, Mass	New York, N. Y.
145971	.....	Sch.	Tubal Cain	10	8	37.6	13.7	6.0	2	1899	Dennysville, Me	Eastport, Me.
145642	.....	Sch.	Tulenkun	49	47	61.0	19.5	6.5	2	1893	Benicia, Cal	San Francisco, Cal.
201470	.....	Sch.	Tulip	18	11	52.3	19.1	3.4	4	1904	Scranton, Miss	Gulfport, Miss.
202662	K.V.D.H.	*Sch.	Tulpehocken	721	623	177.0	35.0	14.2	3	1905	Noank, Conn	Philadelphia, Pa.
145622	.....	*Sch.	Tunkhannock	843	804	192.0	35.3	15.3	3	1891	.....do	New York, N. Y.
145766	K.N.H.S.	*Sch.	Tunnel Ridge	911	843	195.0	34.8	17.6	4	1898	.....do	Philadelphia, Pa.
202600	.....	Sch.	Tuscarora	17	9	50.3	18.8	3.7	5	1905	Biloxi, Miss	Gulfport, Miss.
24630	.....	Sch.	Tuttle Dayton	36	34	56.5	21.1	5.1	2	1852	Patchogue, N. Y	Cape Charles, Va.
24516	.....	Sch.	Twilight	59	56	68.1	20.3	7.8	2	1858	Essex, Mass	Eastport, Me.
145301	.....	Sch.	Twilight	46	32	66.4	22.3	6.5	8	1884	Madison, Md	Crisfield, Md.
145414	.....	Sch.	Twilight	9	8	45.8	12.2	3.4	2	1885	Somerset County, Md	Annapolis, Md.

[1] Formerly British schooner Emily S.

Digitized by Google

MERCHANT **SAILING** VESSELS OF THE UNITED STATES—Continued.

Official No.	Signal letters.	Rig.	Name of vessel.	Gross tonnage.	Net tonnage.	Length.	Breadth.	Depth.	Crew.	When built.	Where built.	Home port (where permanent document issues).
						Feet.	*Feet.*	*Feet.*				
145692	.....	Sch.	Twilight	7	5	33.5	12.0	5.2	2	1892	Lubec, Me	Lubec, Me.
145726	.....	Sch.	Twilight	7	5	48.2	11.0	3.0	4	1896	Monie, Md	Crisfield, Md.
145949	.....	Slp.	Twilight	10	7	46.0	14.5	3.5	1	1899	Pocomoke City, Md	Cape Charles, Va.
203711	.....	Slp.	Twilight	9	6	33.0	11.9	3.2	1	1906	Shipyard, Ga	Savannah, Ga.
145519	.....	Sch.	Twin Sisters	806	747	204.2	35.0	14.0	4	1889	East Saginaw, Mich	Cleveland, Ohio.
203819	.....	Sch.	Two	33	33	62.0	16.4	4.4	2	1894	Amityville, N. Y	Patchogue, N. Y.
145443	.....	Slp.	Two Annas	8	8	33.8	12.4	4.0	2	1887	Stockton, Md	Chincoteague, Va.
145665	.....	Slp.	Two Boys	5	5	26.5	10.2	4.9	2	1894	Bremen, Me	Eastport, Me.
145905	.....	Sch.	Two Boys	10	6	32.8	14.4	4.0	1	1901	East Bay, Fla	Pensacola, Fla.
24703	.....	Sch.	Two Brothers	21	20	50.3	17.8	4.9	2	1848	Somerset County, Md	Tappahannock, Va.
24998	.....	Sch.	Two Brothers	16	14	54.0	14.0	2.8	2	1874	Shellbank, Tex	Galveston, Tex.
59222	.....	*Sch.	Two Brothers	32	30	65.2	18.1	3.8	2	1869	Erin, Mich	Sandusky, Ohio.
145003	.....	Slp.	Two Brothers	15	15	44.9	14.5	3.3	2	1874	Westport, Me	Boothbay, Me.
145081	.....	Sch.	Two Brothers	10	6	47.0	13.0	3.4	4	1875	Somerset County, Md	Crisfield, Md.
145397	.....	Slp.	Two Brothers	11	10	38.0	14.2	3.0	2	1884	Westcreek, N. J	Tuckerton, N. J.
145415	.....	Sch.	Two Brothers	10	6	48.5	13.1	3.7	2	1885	Somerset County, Md	Annapolis, Md.
145436	.....	Sch.	Two Brothers	18	17	45.0	16.5	4.5	2	1886	Camden, N. J	Camden, N. J.
145606	.....	*Sch.	Two Brothers	7	7	34.7	13.7	3.0	2	1891	Corpus Christi, Tex	Corpus Christi, Tex.
145663	.....	Cat.	Two Brothers	5	5	24.0	10.6	3.8	0	1894	Hyannisport, Mass	Hyannis, Mass.
145680	.....	Sch.	Two Brothers	6	6	36.6	9.4	2.4	1	1894	Beaufort, N. C	Beaufort, N. C.
145695	.....	Slp.	Two Brothers	8	8	31.0	8.8	5.5	2	1893	Chicago, Ill	Marquette, Mich.
145893	.....	Sch.	Two Brothers	15	7	39.5	12.7	5.3	3	1901	Dorchester, Mass	Marblehead, Mass.
145907	.....	Slp.	Two Brothers	24	17	42.5	17.0	5.0	1	1901	Crescent, Ga	Savannah, Ga.
201198	.....	Sch.	Two Brothers	5	5	32.1	9.8	2.9	1	1904	Roanoke Island, N. C	Elizabeth City, N. C.
145797	.....	Slp.	Two Cousins	10	7	44.0	12.3	2.7	1	1898	Beaufort, N. C	Beaufort, N. C.
145361	.....	Slp.	Two Davids	10	6	33.8	14.1	3.8	3	1888	Cedarville, N. J	Bridgeton, N. J.
145169	.....	Slp.	Two Elises	7	7	33.6	12.3	3.1	2	1872	Canarsie, N. Y	New Haven, Conn.
24828	.....	Slp.	Two Elizas	10	9	37.0	12.0	2.9	1	1869	Whitestone, N. Y	New York, N. Y.
145584	.....	Sch.	Two Forty	41	39	67.8	17.6	6.8	11	1891	Essex, Mass	Tampa, Fla.
145108	.....	Slp.	Two Friends	9	5	33.0	14.0	3.0	3	1876	Millville, N. J	Bridgeton, N. J.
145536	.....	Sch.	Two Friends	13	12	46.3	13.2	4.3	1	1890	Hunting Quarter, N. C	Newbern, N. C.
145637	.....	Lgr.	Two Friends	5	5	30.0	10.0	2.8	1	1893	Morgan City, La	Brashear, La.
145938	.....	Slp.	Two Friends	15	15	40.0	16.4	6.0	2	1902	Beaufort, S. C	Beaufort, S. C.
145550	.....	Sch.	Two Kittles	10	10	41.5	12.8	3.6	3	1890	Bay City, Mich	Port Huron, Mich.
145866	.....	Slp.	Two Nells	5	5	24.0	13.0	6.0	1	1899	Ogunquit, Me	Wiscasset, Me.
24930	.....	Sch.	Two Sisters	10	9	40.5	14.6	3.0	2	1842	Milford, Del	Tappahannock, Va.
24939	.....	Slp.	Two Sisters	6	6	32.0	10.2	2.5	2	1873	Chincoteague, Va	Chincoteague, Va.
145440	.....	Slp.	Two Sisters	6	6	31.0	13.0	3.2	1	1886	Patchogue, N. Y	Patchogue, N. Y.
145464	.....	Sch.	Two Sisters	10	5	49.0	12.9	3.3	3	1887	Somerset County, Md	Annapolis, Md.
145613	.....	Sch.	Two Sisters	9	9	34.7	14.7	3.7	2	1891	Pass Manchac, La	Gulfport, Miss.
145657	.....	Slp.	Two Sisters	7	7	39.0	11.1	3.1	1	1893	North River, N. C	Newbern, N. C.
145676	.....	Sch.	Two Sisters	32	30	59.0	20.0	3.5	2	1894	Milford, Del	Wilmington, Del.
145729	.....	Slp.	Two Sisters	8	8	43.1	14.5	3.5	4	1896	Tilghmans Island, Md	Baltimore, Md.
145737	.....	Slp.	Two Sisters	6	6	32.7	11.0	2.7	1	1896	Parkertown, N. J	Tuckerton, N. J.
145739	.....	Slp.	Two Sisters	10	10	43.2	13.3	4.0	1	1897	Oakdale, N. Y	Patchogue, N. Y.
145769	.....	Slp.	Two Sisters	9	9	34.2	12.2	5.6	4	1898	Bremen, Me	Gloucester, Mass.
145794	.....	Slp.	Two Sisters	10	8	32.5	13.3	2.6	4	1898	Key Largo, Fla	Key West, Fla.
145827	.....	Sch.	Two Sisters	12	8	43.2	12.7	2.7	1	1899	Lake Landing, N. C	Newbern, N. C.
145888	.....	Slp.	Two Sisters	7	6	37.7	13.0	3.2	2	1901	St. Andrews Bay, Fla	Apalachicola, Fla.
145896	.....	Slp.	Two Sisters	10	10	31.9	13.5	4.0	2	1901	Beaufort, S. C	Beaufort, S. C.
145053	.....	Sch.	Two Sons	33	19	57.5	20.2	4.4	3	1875	Madisonville, La	Gulfport, Miss.
145955	.....	Sch.	Two Sons	7	5	32.5	13.6	3.3	2	1902	Mandeville, La	New Orleans, La.
145671	.....	Slp.	Typhoon	10	10	34.0	11.0	4.4	2	1894	Everett, Wash	Ketchikan, Alaska.
145697	.....	Sch.	TYRONE	2,117	1,862	300.8	41.0	21.6	8	1895	Cleveland, Ohio	Cleveland, Ohio.
			U.									
25145	.....	Sch.	U. S. Grant	24	16	49.2	17.3	5.5	2	1865	Talbot County, Md	Annapolis, Md.
25287	.....	Sch.	U and I	7	7	27.1	10.8	3.2	0	1891	Port Townsend, Wash	Port Townsend, Wash.
25348	.....	Sch.	[1] Uberita	13	12	40.6	13.5	5.0	3	1872	Fajardo, P. R	San Juan, P. R.
25330	.....	Sch.	Uist	12	11	46.3	13.7	3.9	4	1900	Charlotte Harbor, Fla	Key West, Fla.
25203	J.N.H.W.	Sch.	Ulrica R. Smith	125	118	90.0	26.2	7.8	4	1873	Jonesboro, Me	Machias, Me.
200622	.....	*Slp.	Umbajejus	68	57	70.5	22.2	5.6	2	1904	Bath, Me	Bath, Me.
25059	.....	Slp.	Una	55	53	53.0	25.0	7.3	1	1859	Brooklyn, N. Y	New York, N. Y.
25210	J.P.N.S.	Sch.	Una	207	197	118.2	31.5	9.8	9	1874	Port Blakeley, Wash	San Francisco, Cal.
25228	.....	Sch.	Una	44	41	63.2	17.0	6.6	2	1877	Grand Haven, Mich	Milwaukee, Wis.
25241	.....	Slp.	Una	10	7	40.0	13.3	4.8	4	1881	Patchogue, N. Y	Bridgeton, N. J.
25271	.....	Slp.	Una	7	6	26.9	11.9	5.2	3	†1888	Somers Point, N. J	Chincoteague, Va.
25291	.....	Sch.	Una	9	8	31.5	12.6	3.7	2	1892	New Whatcom, Wash	Juneau, Alaska.
25300	.....	Slp.	Una	8	7	32.0	13.6	3.0	1	1891	Bayshore, N. Y	Patchogue, N. Y.
25021	.....	Sch.	Unadilla	396	376	153.6	30.6	13.4	6	1862	Cleveland, Ohio	Buffalo, N. Y.
25314	K.P.J.F.	Sch.y.	Uncas	30	30	56.5	16.4	6.4	4	1898	Tottenville, N. Y	New York, N. Y.
25215	.....	Sch.	Uncle Dan	10	9	34.5	12.4	3.4	4	1875	Somers Point, N. J	Bridgeton, N. J.
25305	.....	Slp.	Uncle Sam	11	9	37.7	12.0	4.5	2	1897	Reedville, Va	Tappahannock, Va.
25337	.....	Slp.	Uncle Sam	10	10	33.7	12.7	5.8	4	1901	Bremen, Me	Portland, Me.
25179	J.H.G.V.	*Sch.	Undaunted	1,768	1,729	207.3	41.1	19.3	16	1869	Bath, Me	New York, N. Y.
145367	K.C.J.S.	Sch.y.	[2] Undercliff	50	47	76.9	19.0	9.1	5	1884	Boston, Mass	Marblehead, Mass.

[1] Formerly Spanish schooner Uberita.

[2] Formerly schooner-yacht { a Thetis. b Mon Rêve.

† Rebuilt 1888.

Digitized by Google

MERCHANT **SAILING** VESSELS OF THE UNITED STATES—Continued.

Official No.	Signal letters.	Rig.	Name of vessel.	Gross tonnage.	Net tonnage.	Length.	Breadth.	Depth.	Crew.	When built.	Where built.	Home port (where permanent document issues).
						Feet.	*Feet.*	*Feet.*				
25200		Slp.	Undine	10	9	34.2	12.5	3.4	3	1873	Chincoteague, Va.	Chincoteague, Va.
25216		Slp.y.	Undine	10	9	38.0	14.0	5.6	1	1872	Bristol, R. I.	Salem, Mass.
25217		Slp.y.	Undine	26	24	48.5	17.5	5.9	1	1872	Brooklyn, N. Y.	Rockland, Me.
25222		Sch.	Undine	8	8	45.0	14.0	3.2	2	1876	Bon Secour, Ala.	Mobile, Ala.
25226		Slp.	Undine	12	12	39.2	14.9	4.3	1	1875	Tottenville, N. Y.	New York, N. Y.
25247		Slp.	Undine	5	5	29.6	11.0	3.0	1	1882	Somers Point, N. J.	Somers Point, N. J.
25274		Slp.	Undine	8	8	31.6	12.7	6.0	2	1888	Bristol, Me.	Lubec, Me.
25288		Slp.	Undine	5	5	29.4	12.0	3.3	2	1882	New York, N. Y.	Chincoteague, Va.
25297		Slp.	Undine	7	7	31.1	13.4	3.8	1	1894	Double Bayou, Tex.	Galveston, Tex.
25344		Slp.	Undine	11	11	34.0	12.8	4.8	1	1901	Marlboro, Me.	Mount Desert Ferry, Me.
25350		Sch.	Undine	95	81	78.0	27.0	6.3	2	1902	San Francisco, Cal.	San Francisco, Cal.
202093		Cat.	Uneeda	7	7	29.5	12.2	4.0	0	1905	Osterville, Mass.	Edgartown, Mass.
25311		Slp.	Unguowa	7	6	25.0	10.1	3.5	2	1898	Riverhead, N. Y.	Greenport, N. Y.
25280		Slp.y.	Unida	6	6	25.0	11.0	4.1	0	1878	Boston, Mass.	Providence, R. I.
25128		Sch.	Union	48	46	63.2	19.3	7.0	2	1843	Duxbury, Mass.	Bucksport, Me.
25225		Slp.	Union	12	12	45.2	14.5	3.2	1	1876	New Haven, Conn.	Port Jefferson, N. Y.
25250		Slp.	Union	71	68	75.5	24.0	4.9	3	1882	Boston, Mass.	Boston, Mass.
25292		Sch.	Union	12	9	42.7	16.0	3.1	3	1892	Handsboro, Miss.	New Orleans, La.
200545		Slp.	Union	11	9	36.0	12.7	4.5	2	1903	Millville, N. J.	Bridgeton, N. J.
25004		Sch.	United	26	24	52.0	17.6	5.7	6	1854	Somerset County, Md.	Baltimore, Md.
25051		Sch.	United	11	10	34.7	13.4	4.4	0	.....	Fairhaven, Mass.	New Bedford, Mass.
25154		Slp.	United States	68	65	70.8	24.4	5.3	4	1868	Cape Elizabeth, Me.	Saco, Me.
25329		Cat.	Uno	6	6	26.0	12.6	3.2	1	1900	Port Republic, N. J.	Somers Point, N. J.
202344		Slp.	Upshur Q.	7	6	38.5	13.8	3.0	3	1905	Justisville, Va.	Cape Charles, Va.
25317	K.P.D.C.	*Sch.	Upton	843	746	184.9	35.0	16.2	2	1899	Bath, Me.	Perth Amboy, N. J.
60096		*Sch.	Uranus	524	498	169.0	29.9	12.9	6	1873	New Jerusalem, Ohio.	Port Huron, Mich.
25353		Lgr.	Uranus	6	5	34.6	11.4	3.0	1	1902	Morgan City, La.	Brashear, La.
25032	H.S.B.Q.	Sch.	Urbana	105	100	83.3	24.9	7.5	6	1843	Stonington, Conn.	Baltimore, Md.
25261		Sch.	Urbane	10	9	54.7	15.9	2.6	8	1885	Cambridge, Md.	Crisfield, Md.
25237		Sch.	Uriah Horner	33	32	72.3	18.0	3.5	2	1879	Colchester, Va.	Alexandria, Va.
25204		Sch.	Uriah Timmons	24	22	52.0	16.5	6.0	4	1873	Wilmington, N. C.	Brunswick, Ga.
25062		Sch.	Uriah F. Washburn	90	85	86.0	27.0	6.3	4	1866	Stonypoint, N. Y.	Perth Amboy, N. J.
25232		Lgr.	Ustica	9	9	41.0	13.4	3.4	1	1878	Little Caillou, La.	Brashear, La.
			V.									
25590		Sch.	V. C. Conklin	16	16	55.0	15.0	3.0	3	1866	Jamesville, N. C.	Norfolk, Va.
25068		Sch.	V. M. Fauria	32	31	62.9	21.0	4.7	4	1879	Madisonville, La.	New Orleans, La.
161806		Slp.	V. V. Jackson	10	8	46.0	12.6	4.4	1	1897	Sandy Bottom, Va.	Tappahannock, Va.
161534		Sch.	Valentine Cosier	26	14	50.7	18.0	5.0	7	1884	Bridgeton, N. J.	Bridgeton, N. J.
161925		Sch.	Valentinna	46	30	65.0	19.0	9.4	14	1902	Gloucester, Mass.	Gloucester, Mass.
202337		Sch.	Valhalla	19	14	41.5	13.3	3.6	1	1905	St. Petersburg, Fla.	Tampa, Fla.
161931		Slp.	Valiant	10	10	40.9	13.0	3.0	1	1902	Smyrna, N. C.	Beaufort, N. C.
25897		Slp.	Valient	7	7	32.6	12.3	3.2	1	1873	Toms River, N. J.	New York, N. Y.
25985		Slp.y.	Valkyr	27	26	45.6	15.6	7.9	5	1881	Greenpoint, N. Y.	Do.
161604	K.G.F.P.	Sch.	Valkyria	139	104	92.6	24.1	10.2	20	1889	Boothbay, Me.	Gloucester, Mass.
161779		Slp.	Valkyrie	7	7	39.0	13.7	3.0	5	1896	Wittman, Md.	Baltimore, Md.
161611		Sch.	Vallie Redding	18	12	52.4	15.7	3.4	3	1889	Biloxi, Miss.	Gulfport, Miss.
200119		Sch.y.	Valmore	37	34	65.2	16.0	8.2	5	1903	South Boston, Mass.	Providence, R. I.
161906		Slp.	Valousia	19	13	38.4	16.5	4.7	1	1901	Shipyard, Ga.	Beaufort, S. C.
161632	K.L.F.D.	Slp.y.	Vandal	18	17	41.0	14.9	6.5	2	1886	Boston, Mass.	Boston, Mass.
25756		Sch.	Vandalia	91	87	78.4	22.2	7.3	3	1856	Sullivan, Me.	Belfast, Me.
161780		Sch.	Vandalia	6	6	30.3	13.1	2.7	0	1896	Moreno Point, Fla.	Pensacola, Fla.
161774		Slp.y.	Vanenna	19	17	49.0	13.0	4.9	2	1896	Racine, Wis.	Chicago, Ill.
25689		Sch.	Vanguard	45	25	67.3	20.4	6.7	12	1867	Bristol, Me.	Southwest Harbor, Me.
161870	K.Q.M.C.	Sch.	Van Allens Boughton	2,129	1,905	264.4	46.5	22.5	10	1900	Camden, Me.	Boston, Mass.
161615	K.G.R.N.	Sch.	Van Lear Black	634	546	159.3	35.8	12.9	7	1889	Baltimore, Md.	Wilmington, Del.
161562		Slp.	Van Wyck	68	64	66.5	27.0	7.0	1	1887	Brooklyn, N. Y.	New York, N. Y.
201534		Slp.	Vanquish	9	9	38.8	15.0	3.6	2	1904	Dawfuskie Island, S. C.	Beaufort, S. C.
25968		Sch.	Varina	16	11	46.0	15.4	3.4	2	1881	Smyrna, N. C.	Newbern, N. C.
161500		Sch.	Varuna	89	84	88.1	23.0	9.6	6	1882	Noank, Conn.	Beaufort, S. C.
161625	K.P.H.N.	Sch.	Varuna	90	86	87.9	23.3	9.7	5	1890	Chelsea, Mass.	Boston, Mass.
25779		Sch.	Vashti	37	35	61.0	18.4	5.6	3	1866	Somerset County, Md.	Tappahannock, Va.
61109		Slp.	Vasty	383	373	150.0	32.0	10.5	2	1882	Mystic River, Conn.	New London, Conn.
161841		Sch.	Vaughan	25	25	63.0	18.0	4.7	6	1899	Madison, Md.	Baltimore, Md.
161933		Slp.y.	Vayu II	16	16	44.5	12.0	6.2	5	1902	West Mystic, Conn.	Philadelphia, Pa.
161600		Sch.	Veatless	8	8	30.9	10.5	8.0	1	1888	Chokoloskee, Fla.	Key West, Fla.
25982	J.V.H.L.	Sch.	Vega	245	233	117.0	32.0	10.0	7	1881	Fairhaven, Cal.	Tacoma, Wash.
161739		Slp.	Vega	8	7	28.5	10.0	4.1	0	1893	Chelsea, Mass.	Boston, Mass.
161851		*Sch.	Veinticinco No. 25	208	187	109.0	30.0	9.5	4	1900	Wilmington, Del.	New York, N. Y.
161852		*Sch.	Veintiseis No. 26	208	187	109.0	30.0	9.5	4	1900	.....do	Do.
200106		Slp.	Velma F.	12	9	40.8	14.1	6.2	1	1903	Eastport, Me.	Machias, Me.
161908		Slp.	Velocity	11	11	33.1	12.7	6.9	1	1902	Friendship, Me.	Do.
161773		Slp.y.	Vencedor	18	15	49.5	12.3	4.9	2	1896	Racine, Wis.	Chicago, Ill.
25075		Slp.	Vendean Chief	8	7	34.0	14.0	3.5	1	1877	South Norwalk, Conn.	Cold Spring, N. Y.
25885		Sch.	Venezia	20	14	54.6	18.4	4.0	2	1873	Wolf River, Miss.	Gulfport, Miss.
202024	K.T.V.H.	Sch.y.	Venona	28	28	53.4	15.0	10.1	4	1905	New York, N. Y.	New York, N. Y.
161635	K.R.F.B.	Slp.y.	Ventura	16	15	45.6	12.6	7.5	3	1890	South Boston, Mass.	Do.
161642		Slp.y.	Ventura	19	18	55.7	13.8	5.5	4	1890	West Farms, N. Y.	Do.

Digitized by Google

MERCHANT **SAILING** VESSELS OF THE UNITED STATES—Continued.

Official No.	Signal letters.	Rig.	Name of vessel.	Gross tonnage.	Net tonnage.	Length.	Breadth.	Depth.	Crew.	When built.	Where built.	Home port (where permanent document issues).
						Feet.	Feet.	Feet.				
25961		Slp.	Venture	9	9	30.8	12.0	3.6	2	1877	Windsor, N. Y	Bridgeport, Conn.
161914		Slp.	Venture	5	5	25.6	10.1	4.1	0	1902	Friendship, Me	Plymouth, Mass.
25941		Sch.	Venus	12	11	39.6	13.6	4.7	3	1877	Kennebunk, Me	Gloucester, Mass.
25978		Sch.	Venus	25	24	58.2	15.2	3.9	1	1880	Indianola, Tex	Galveston, Tex.
161535		Sch.	Venus	33	26	62.2	19.1	4.9	2	1885	Hatteras, N. C	Newbern, N. C.
161602		Slp.	Venus	21	20	47.0	15.8	7.0	8	1889	Gloucester, Mass	Marblehead, Mass.
161715	K.L.R.T.	Sch.	Venus	204	194	108.0	29.4	9.1	4	1893	Cambridge, Md	Baltimore, Md.
161756		Sch.	Venus	9	9	33.5	12.3	4.7	2	1895	Calais, Me	Eastport, Me.
161898		Sch.	Venus	13	13	53.0	13.8	3.5	5	1901	St. Michaels, Md	Baltimore, Md.
201641		Slp.	Venus	6	6	34.5	11.4	2.3	1	1904	Davis, N. C	Newbern, N. C.
201039		Slp.	Venus De Milo	6	5	32.0	10.0	3.0	1	1904	Jeanerette, La	Brashear, La.
161776		Slp.	Vera	7	5	38.5	13.1	3.1	4	1896	St. Peters, Md	Crisfield, Md.
161848		Slp.	Vera	15	15	42.3	13.7	6.1	2	1899	Roque Bluff, Me	Lubec, Me.
161850		Sch.	Vera	110	77	92.0	24.1	9.9	16	1900	Essex, Mass	Gloucester, Mass.
161802		Slp.	Vera D	6	6	38.2	13.4	2.7	4	1897	Hopewell, Md	Crisfield, Md.
161839		Slp.	Vera Q	6	6	31.6	10.4	3.1	0	1899	Cypress, Wash	Port Townsend, Wash.
161694		Sch.	Verbena	37	35	61.5	21.5	2.1	2	1892	San Francisco, Cal	San Francisco, Cal.
161638		Sch.	Verdonia	9	9	54.0	14.0	3.9	1	1890	Monie, Md	Crisfield, Md.
161940		Sch.	Verna G	28	12	52.0	16.0	7.4	2	1903	Deer Isle, Me	Deer Isle, Me.
25935		Sch.	Vernetta Ann	48	36	75.0	22.7	5.0	3	1876	Baltimore, Md	Crisfield, Md.
202493		Slp.	Vernitzer	14	10	45.9	16.0	3.5	2	1905	Enoch, Va	Tappahannock, Va.
161864		Slp.	Vernon	21	16	39.3	17.9	4.5	1	1899	Shipyard, Ga	Savannah, Ga.
161821		Sch.	Vernon J. Creighton	6	6	40.8	13.7	2.8	4	1898	Fishing Creek, Md	Crisfield, Md.
161875		Sch.	Verona	15	8	44.0	15.2	4.6	3	1901	Scranton, Miss	Mobile, Ala.
161764		Slp.	Veronica	8	8	29.7	13.4	4.2	1	1896	Bellport, N. Y	Patchogue, N. Y.
161902		Slp.	Veronica	6	5	30.0	11.7	2.8	1	1901	Mermenton, La	Brashear, La.
25856		Sch.	Vesper	18	10	47.3	16.3	5.1	3	1871	Philadelphia, Pa	Camden, N. J.
25644		Sch.	Vesta	119	113	110.0	24.7	8.5	12	1866	City Island, N. Y	Bridgeport, Conn.
25969		Cat.	Vesta	8	7	28.0	13.0	5.1	1	1876	Osterville, Mass	Nantucket, Mass.
161512		Sch.	Vesta	79	50	79.2	22.1	8.2	14	1883	Bath, Me	Gloucester, Mass.
161828		Slp.	Vesta	20	20	43.0	15.5	6.4	14	1898	Gloucester, Mass	Provincetown, Mass.
161701		Sch.	Vesta G	15	14	38.0	16.7	3.8	1	1893	Cedargrove, Fla	Pensacola, Fla.
161736		Sch.	Veteran	15	14	51.0	14.0	5.9	4	1894	Georgiana, Fla	Key West, Fla.
25861		Slp.	Veto	9	9	36.4	13.2	3.6	1	1872	Bayport, N. Y	New Haven, Conn.
25544		Sch.	Victor	45	43	58.8	20.6	6.0	2	1836	Saybrook, Conn	Brooklin, Me.
25739		Sch.	Victor	35	33	51.8	17.7	8.2	13	1868	Noank, Conn	New Bedford, Mass.
25887		Sch.	Victor	13	12	36.4	13.5	4.3	3	1874	Port Orange, Fla	Key West, Fla.
25951		Slp.	Victor	5	5	24.5	10.0	3.5	1	1878	Mystic, Conn	New Haven, Conn.
25954		Sch.	Victor	9	9	39.0	13.0	3.5	1	1878	East Bay, Fla	Pensacola, Fla.
161772		Cat.	Victor	6	6	25.0	12.5	3.6	0	1896	Osterville, Mass	Newport, R. I.
161795		Slp.	Victor	8	7	33.0	13.1	4.0	1	1896	Port Republic, N. J	Tuckerton, N. J.
161896		Slp.	Victor	9	7	46.0	15.0	3.0	1	1901	Hopkins, Va	Cape Charles, Va.
161928	K.S.C.V.	Sch.	Victor C. Records	293	263	136.5	28.3	9.7	5	1902	Sharptown, Md	Seaford, Del.
25616		Sch.	Victoria	38	24	66.5	20.4	4.3	4	1858	Covington, La	Gulfport, Miss.
161725		Sch.	Victoria D	15	10	45.1	16.4	4.0	2	1893	Delisle, Miss	New Orleans, La.
25652		Slp.	Victorine	18	17	43.0	16.0	4.0	2			Stamford, Conn.
161536		Sch.	Victorine	9	8	31.0	12.0	3.2	2	1885	Calcasieu, La	Port Lavaca, Tex.
25612		Sch.	Victory	34	32	53.2	16.5	5.8	2	1846	Hampton, N. H	Castine, Me.
136180		Sch.	[1] Vida	25	25	50.0	17.2	6.4	2	1891	Seattle, Wash	Port Townsend, Wash.
25703	J.B.F.D.	Bk.	Vidette	616	566	155.7	34.6	13.8	10	1865	Bath, Me	San Francisco, Cal.
161816	K.N.W.C.	Sch. y.	Vigil	26	26	51.0	17.8	5.2	3	1898	Tottenville, N. Y	Philadelphia, Pa.
161935		Sch.	Vigilance	13	12	40.0	14.7	3.6	6	1902	Key West, Fla	Key West, Fla.
25839		Sch.	Vigilant	11	10	38.2	14.2	3.6	2	1871	Newport, R. I	Hyannis, Mass.
161528		Slp.	Vigilant	7	7	43.6	12.1	3.1	2	1884	New Gretna, N. J	Tuckerton, N. J.
161710	K.L.R.G.	Ywl. y.	†VIGILANT	147	147	103.9	26.4	16.1	15	1893	Bristol, R. I	New York, N. Y.
161724		Slp.	Vigilant	11	6	40.0	14.0	3.0	1	1893	Fairport, Va	Tappahannock, Va.
161730		Sch.	Vigilant	8	8	47.9	12.0	4.0	2	1893	Punta Gorda, Fla	Key West, Fla.
161742		Slp.	Vigilant	6	6	30.7	11.4	3.0	0	1894	Greenport, N. Y	Newark, N. J.
161782		Sch.	Vigilant	6	5	44.9	10.8	3.0	3	1893	Lawsonia, Md	Crisfield, Md.
161788		Cat.	Vigilant	5	5	24.4	12.0	2.6	1	1895	Cape May, N. J	Bridgeton, N. J.
161822		Slp.	Vigilant	6	6	34.8	10.0	4.2	1	1898	Seattle, Wash	Port Townsend, Wash.
161853		Slp.	Vigilant	8	6	30.0	11.2	4.5	1	1899	South Portland, Me	Portland, Me.
161892		Slp.	Vigilant	14	10	35.4	15.1	3.7	1	1901	Skidaway Island, Ga	Savannah, Ga.
161719		Slp. y.	Vigor	11	10	35.5	13.2	4.0	2	1881	Brooklyn, N. Y	Greenport, N. Y.
25889	K.B.N.C.	Sch. y.	Viking	100	95	92.0	23.4	8.6	8	1872	New York, N. Y	Do.
161579	K.F.C.M.	Sch.	Viking	1,017	966	189.6	40.1	18.5	12	1888	Bath, Me	New York, N. Y.
161675		Slp.	Viking	6	6	27.2	9.8	5.0	1	1891	North Haven, Me	Salem, Mass.
161678		Sch.	Viking	65	40	76.0	20.6	8.6	13	1892	Gloucester, Mass	Boston, Mass.
161688		Sch.	Viking	6	6	28.6	10.9	4.1	0	1892	Anacortes, Wash	Wrangell, Alaska.
161818		Slp.	Viking	10	10	35.5	13.5	4.6	2	1898	Atlantic City, N. J	Somers Point, N. J.
161949		Slp.	Viking	7	7	31.1	10.7	5.8	1	1903	Bristol, Me	Boothbay, Me.
201542		Slp.	Viking	7	5	40.0	13.0	3.0	1	1904	Cape Charles, Va	Cape Charles, Va.
25953		Sch.	Ville du Havre	8	8	47.3	13.0	3.2	6	1878	Crisfield, Md	Crisfield, Md.
25507		Sch.	Village Belle	21	14	50.2	16.6	4.6	7	1851	Somerset County, Md	Bridgeton, N. J.
161744		Slp.	Village Belle	6	5	29.6	11.4	2.8	2	1893	Jamesport, N. Y	Greenport, N. Y.
161666		Sch.	Vim	7	5	38.5	13.9	2.8	3	1891	Cambridge, Md	Bridgeton, N. J.
161878		Slp.	Vinal H, Tibbetts	13	12	37.6	12.2	6.0	1	1901	Friendship, Me	Portland, Me.
161561		Slp.	Vindicator	7	6	35.6	11.8	2.6	0	1887	Brookhaven, N. Y	Patchogue, N. Y.

[1] Formerly schooner Emmett Felitz.

† Steel and Tobin bronze.

Digitized by Google

MERCHANT **SAILING** VESSELS OF THE UNITED STATES—Continued.

Official No.	Signal letters.	Rig.	Name of vessel.	Gross tonnage.	Net tonnage.	Length.	Breadth.	Depth.	Crew.	When built.	Where built.	Home port (where permanent document issues).
						Feet.	*Feet.*	*Feet.*				
161640	K. H. P. W.	Sch.	Vine	228	222	107.9	31.1	11.3	7	1890	Gig Harbor, Wash	San Francisco, Cal.
25898	J. Q. D. F.	Sch.	Vineyard	215	176	113.3	30.0	9.9	4	1874	Gouldsboro, Me	Machias, Me.
25873		Slp.	Vinnie	11	10	36.5	13.7	3.5	1	1873	Greenport, N. Y	Cape Charles, Va.
25836		Slp.	Viola	7	6	31.0	11.4	3.7	1	1871	Redbank, N. J	Charleston, S. C.
25919		Sch.	Viola	40	38	57.0	21.1	6.7	2	1875	Huntington, N. Y	Newport News, Va.
125872		Sch.	[1] Viola	9	9	38.0	13.4	3.0	7	1880	Shieldsboro, Miss	Tampa, Fla.
161505		Sch.	Viola	8	8	45.9	13.2	3.5	6	1882	Crisfield, Md	Crisfield, Md.
161544		Sch.	Viola	12	8	42.5	15.3	3.3	1	1885	Santa Rosa Sound, Fla	Pensacola, Fla.
161588		*Sch.	Viola	54	51	77.0	21.4	4.4	3	1888	Grosse Point, Mich	Port Huron, Mich.
161653		Slp.	Viola	5	5	32.4	10.0	3.2	0	1888	Port Discovery, Wash	Port Townsend, Wash.
161683		Slp.	Viola	8	8	35.0	11.3	5.8	1	1892	Brooksville, Me	St. George, Me.
161705		Sch.	Viola	20	19	51.2	16.2	3.5	1	1893	Jacksonville, Fla	Brunswick, Ga.
161777		Sch.	Viola	13	11	49.5	14.5	3.3	7	1896	Punta Gorda, Fla	Jacksonville, Fla.
161868		Slp.	Viola	8	6	39.5	12.9	3.2	1	1900	Brooms Island, Md	Cape Charles, Va.
161881		Slp.	Viola	26	14	51.3	16.6	7.8	6	1901	Gloucester, Mass	Salem, Mass.
161895		Slp.	Viola	12	12	37.0	15.8	4.2	2	1901	Bluffton, S. C	Beaufort, S. C.
201460		Slp.	Viola	5	5	36.5	12.2	2.7	3	1904	Fairmount, Md	Crisfield, Md.
161840		Sch.	Viola Haas	20	14	49.2	15.8	5.0	2	1899	Bayou Talla, Miss	Gulfport, Miss.
25938		Slp.	Viola May	13	12	40.6	14.6	4.2	2	1877	Port Washington, N. Y	New York, N. Y.
161679		Slp.	Viola May	6	5	25.5	11.0	4.6	3	1892	North Haven, Me	Deer Isle, Me.
161722		Sch.	Viola May	7	6	45.0	11.5	3.2	5	1893	Taylors Island, Md	Baltimore, Md.
161589		Sch.	Viola M. Brewer	22	17	48.2	15.6	6.4	2	1888	Bristol, Me	Mount Desert Ferry, Me.
161618		Slp.	Violet	10	10	31.8	14.2	4.0	1	1890	Cold Spring, N. J	Bridgeton, N. J.
161676		Slp.	Violet	10	10	28.0	11.6	3.5	2	1891	San Pedro, Cal	Los Angeles, Cal.
161677		Sch.	Violet	14	12	44.0	14.9	4.4	3	1891	Johns Island, S. C	Charleston, S. C.
161686		*Slp.	Violet	16	15	42.2	13.9	2.6	1	1892	Washington, D. C	Washington, D. C.
161817		Slp.	Violet	11	9	38.9	12.3	3.3	1	1898	Newpoint, Va	Newport News, Va.
161905		*Sch.	Violet	17	16	47.0	12.1	3.5	1	1901	North Harlowe, N. C	Newbern, N. C.
200198		Sch.	Violet	41	31	64.9	22.5	4.5	4	1903	Handsboro, Miss	Gulfport, Miss.
161778		Slp.	Violet E	8	8	39.4	13.4	3.1	3	1896	Wittman, Md	Baltimore, Md.
161846		Slp.	Violet W	5	5	37.0	11.8	2.6	2	1899	Oriole, Md	Crisfield, Md.
161732		Slp.	Vira Evelyn	13	12	41.5	13.0	6.9	2	1894	Swans Island, Me	Eastport, Me.
161825		Slp.	Virell	5	5	35.0	12.6	2.8	4	1898	Oriole, Md	Crisfield, Md.
161842		Slp.	Virgie	9	6	47.0	14.0	3.0	2	1899	Pocomoke City, Md	Tappahannock, Va.
161891		Sch.	Virgie May	9	7	45.6	12.5	2.5	1	1901	Beaufort, N. C	Beaufort, N. C.
161803		Sch.	Virgie G. Dean	6	6	40.5	13.7	2.7	5	1897	Bishops Head, Md	Crisfield, Md.
161845		Sch.	Virgie P. Travers	7	7	41.0	14.0	2.4	3	1899	Fishing Creek, Md	Do.
25752		Sch.	Virgil	37	35	64.0	24.0	5.7	3	1849	Dorchester County, Md	Do.
161932		Sch.	Virgil	12	12	50.3	14.0	3.3	1	1902	Wit, N. C	Beaufort N. C.
8786		Sch.	[2] Virginia	31	21	54.4	19.0	5.0	7	1871	Mauricetown, N. J	Camden, N. J.
25603		Sch.	Virginia	12	12	44.0	17.0	4.0	4	.....	Fowl River, Ala	Gulfport, Miss.
25809		Slp.	Virginia	8	7	35.0	13.0	3.4	1	1869	Baltimore, Md	Annapolis, Md.
25918		Sch.	Virginia	8	8	42.5	13.0	3.3	4	1875	Crisfield, Md	Crisfield, Md.
25945	J. S. P. R.	*Sch.	Virginia	704	704	154.2	33.5	19.9	10	1877	Machias, Me	Philadelphia, Pa.
25967		Slp.	Virginia	7	7	35.0	13.0	3.0	2	1879	Poquoson, Va	Newport News, Va.
25979		Sch.	Virginia	9	9	37.8	11.5	3.3	2	1881	Key West, Fla	Key West, Fla.
161523		Sch.	Virginia	56	52	82.3	23.4	6.4	3	1883	Greensboro, Md	Crisfield, Md.
161529		Slp.	Virginia	7	7	32.5	13.0	3.5	1	1884	Glenwood, N. Y	New York, N. Y.
161546		Slp.	Virginia	15	14	44.0	14.6	3.5	2	1885	Nolfolk, Va	Norfolk, Va.
161548		Sch.	Virginia	7	7	36.3	14.3	3.1	2	1885	Talbot County, Md	Do.
161665		Sch.	Virginia	54	52	76.0	25.5	3.5	3	1891	San Francisco, Cal	San Francisco, Cal.
161754		Sch.	Virginia	44	22	62.8	19.0	6.7	2	1895	New Orleans, La	Norfolk, Va.
161857		Slp. y.	Virginia	74	66	81.6	19.4	14.2	19	1900	Bristol, R. I	New York, N. Y.
161809		Slp.	Virginia	10	10	41.7	15.7	3.5	3	1901	St. Michaels, Md	Tappahannock, Va.
161900		Slp.	Virginia	6	6	36.3	13.9	2.2	6	1901	Cambridge, Md	Crisfield, Md.
161929	K. S. D. L.	Sch.	Virginia	585	541	170.0	36.8	12.8	9	1902	Alameda, Cal	San Francisco, Cal.
161948		Sch. y.	Virginia	22	9	38.7	17.7	5.1	2	1903	Boothbay, Me	Boston, Mass.
202847		Slp.	Virginia	9	9	36.5	12.2	6.0	1	1906	Friendship, Me	Castine, Me.
161567		Sch.	Virginia Alice	9	7	50.0	11.7	3.5	4	1885	Rock Creek, Md	Crisfield, Md.
161697		Sch.	Virginia Belle	10	9	49.5	13.8	3.7	3	1892	Tilghmans Island, Me	Baltimore, Md.
25914		Sch.	Virginia Dare	13	8	43.0	14.6	3.6	1	1875	Hatteras, N. C	Newbern, N. C.
200304		Sch.	Virginia Lyons	57	57	74.2	19.6	9.0	6	1903	Essex, Mass	Mobile, Ala.
161783		Sch.	Virginia M	9	6	44.6	11.9	2.7	1	1896	Atlantic, N. C	Beaufort, N. C.
25881		Slp.	Virginia Mister	16	16	47.0	17.3	4.4	4	1873	Solomons Island, Md	Crisfield, Md.
161867	K. Q. L. H.	*Sch.	Virginia Palmer	840	777	190.4	40.3	13.1	2	1900	Noank, Conn	New London, Conn.
161936		Sch.	Virginia R	7	5	35.4	12.3	2.7	1	1902	Wit, N. C	Beaufort, N. C.
25894	J. P. R. C.	Sch.	Virginia Rulon	280	238	130.0	32.7	9.7	6	1874	Nyack, N. Y	Tuckerton, N. J.
25639		Sch.	Virginia Tomlinson	53	50	60.0	21.0	4.0	3	1862	Drawbridge, Del	New York, N. Y.
25502		Sch.	Virginia Vickers	20	19	46.2	17.4	4.7	9	1857	Dorchester County, Md	Baltimore, Md.
161923		Slp.	Virginia W	8	8	44.0	14.4	3.7	4	1902	Oriole, Md	Crisfield, Md.
201473		Slp.	Virginia W	5	5	37.5	13.5	3.3	1	1904	Guilford, Va	Cape Charles, Va.
25782		Slp.	Virginia Washington	5	5	32.0	11.0	2.0	4	.....	Crisfield, Md	Crisfield, Md.
161619		Slp.	Virginia D. Mayne	10	9	43.1	14.0	3.2	3	1890	Cambridge, Md	Baltimore, Md.
161506		Sch.	Virginia G. Holland	26	24	60.0	18.0	5.0	6	1882	Pocomoke City, Md	Richmond, Va.
161530		Slp.	Virginia L. Johnson	9	8	43.0	14.5	3.5	6	1884	Dorchester County, Md	Baltimore, Md.
25827		Sch.	Virginia S. Lawson	46	33	70.6	22.7	6.6	2	1870	Somerset County, Md	Do.
161721		Slp.	Viroqua	8	8	36.0	14.0	3.6	2	1893	Patchogue, N. Y	Annapolis, Md.
25858		Slp. y.	Vision	41	39	61.0	20.2	6.1	6	1872	Brooklyn, N. Y	New York, N. Y.

[1] Formerly schooner Carrie J. Weeks.

[2] Formerly schooner Eloise Moore.

Digitized by Google

MERCHANT **SAILING** VESSELS OF THE UNITED STATES—Continued.

Official No.	Signal letters.	Rig.	Name of vessel.	Gross tonnage.	Net tonnage.	Length.	Breadth.	Depth.	Crew.	When built.	Where built.	Home port (where permanent document issues).
						Feet.	Feet.	Feet.				
25983		Sch.	Vision	8	8	32.8	13.1	3.9	7	1881	Sarasota, Fla	Key West, Fla.
201943		Sch. y.	Vision	24	21	53.6	14.3	7.5	3	1905	Boston, Mass	Boston, Mass.
201281		Slp.	Vitalicia	7	7	27.4	10.2	4.0	3	1904	Vieques, P. R	San Juan, P. R.
25970		Sch.	Vittorio	18	17	44.0	14.7	6.1	3	1890	Charleston, S. C	Charleston, S. C.
25896		Ywl. y.	Viva	22	21	45.1	16.5	5.7	1	1874	Cape Elizabeth, Me	Stamford, Conn.
161680		Slp.	Viva Bransford	9	8	33.0	13.9	3.4	1	1892	Patchogue, N. Y	Patchogue, N. Y.
161581		Slp.	Vivian	6	6	34.2	12.0	2.5	1	1888	Bay Center, Wash	Port Townsend, Wash.
161651		Slp.	Vivian	8	7	29.2	11.8	4.4	1	1891	Boothbay, Me	Waldoboro, Me.
203738		Slp.	Vivian	8	6	30.5	13.5	3.0	2	1906	Dawfuskie Island, S. C	Beaufort, S. C.
201854		Slp.	Vivien	7	7	31.5	11.4	3.7	1	1905	Atlantic City, N. J	Somers Point, N. J.
125802		Slp. y.	[1] Vivid	24	23	54.0	18.0	4.7	5	1880	Tarrytown, N. Y	Annapolis, Md.
25576		Sch.	Vixen	39	37	56.0	16.5	6.7	1	1851	Mount Desert, Me	Machias, Me.
25959		*Slp.	Vixen	7	7	33.9	12.0	2.3	1	1879	Yarmouth, Me	Portland, Me.
161597		Slp.	Vixen	9	8	35.0	13.9	3.5	2	1888	Poquoson, Va	Newport News, Va.
161797		Sch.	Vixen	19	15	49.4	14.7	4.2	1	1897	Selden, Va	Do.
161833		Slp.	Vixen	8	8	27.2	10.3	5.3	3	1899	Friendship, Me	Deer Isle, Me.
203661		Sch.	Vixen	20	13	49.9	17.3	4.1	5	1906	Delisle, Miss	Gulfport, Miss.
161751		Cat.	Volant	5	5	24.5	11.0	4.0	1	1895	Harwich, Mass	Chatham, Mass.
161847		Sch.	Volant	96	96	85.9	23.0	9.6	18	1899	Gloucester, Mass	Gloucester, Mass.
161627		Cat.	Volante	7	6	29.3	11.9	4.4	1	1890	Nantucket, Mass	Nantucket, Mass.
161672	K. L. B. T.	Sch.	Volante	125	119	87.0	25.6	7.6	5	1891	North Bend, Oreg	Seattle, Wash.
161801		Sch.	Volcano	20	17	45.0	15.6	4.8	3	1897	San Francisco, Cal	San Francisco, Cal.
161662		Slp.	Vole	6	6	28.2	11.0	3.4	2	1885	Boston, Mass	Key West, Fla.
203586		Slp.	Volens	7	7	30.3	13.6	3.0	1	1905	Valona, Ga	Brunswick, Ga.
200834		Slp.	Voluntad	21	21	37.5	14.3	5.5	3	1903	Mayaguez, P. R	San Juan, P. R.
161571		Sch.	Volunteer	15	14	46.1	15.5	2.1	1	1886	Atlantic City, N. J	Somers Point, N. J.
161577		Sch.	Volunteer	10	5	40.0	14.0	3.6	5	1887	Solomons Island, Md	Bridgeton, N. J.
161590		Sch.	Volunteer	797	778	170.9	40.0	12.0	2	1888	New London, Conn	New London, Conn.
161596		Sch.	Volunteer	26	24	49.2	17.4	5.5	5	1888	Key West, Fla	Key West, Fla.
161608		Slp.	Volunteer	12	11	37.9	15.2	4.6	1	1889	Atlantic City, N. J	Somers Point, N. J.
161637	K.H.M.W.	Sch. y.	VOLUNTEER	116	110	100.9	23.4	11.0	10	1887	Wilmington, Del	Boston, Mass.
161639		Sch.	Volunteer	10	9	51.3	14.9	3.0	2	1890	Cambridge, Md	Norfolk, Va.
161696		Slp.	Volunteer	12	11	33.0	15.5	4.2	1	1892	Montgomery, Ga	Savannah, Ga.
161699		Sch.	Volunteer	12	12	38.7	12.8	5.3	0	1892	Ballard, Wash	Wrangell, Alaska.
161901		Slp.	Volunteer	8	6	41.0	14.5	3.0	3	1901	Chesconnessex, Va	Chincoteague, Va.
161784		Ywl.	Volusia	19	19	45.8	15.7	5.2	5	1896	New Smyrna, Fla	Key West, Fla.
161753		Slp. y.	Vorant II	8	8	37.6	10.0	5.3	2	1895	Brooklyn, N. Y	New York, N. Y.
			W.									
81094	K. D. F. V.	Bk.	W. B. Flint	835	746	178.4	35.4	17.7	13	1885	Bath, Me	San Francisco, Cal.
80715		Sch.	W. B. Keen	30	29	54.9	16.4	6.1	6	1879	Kennebunk, Me	Gloucester, Mass.
81070		Sch.	W. C. Brasher	25	15	58.6	20.4	4.3	3	1885	Handsboro, Miss	New Orleans, La.
81470		Slp.	W. C. O'Byrne	9	9	36.4	11.8	2.8	1	1894	Savannah, Ga	Savannah, Ga.
80590		Sch.	W. C. Kirwan	39	28	61.8	21.2	6.2	2	1876	Somerset County, Md	Philadelphia, Pa.
81460		Slp.	W. C. Stephen	7	7	39.0	9.8	2.8	1	1893	Poquoson, Va	Newport News, Va.
80575		Sch.	W. D. Cash	9	9	38.0	12.8	4.9	8	1876	Marco, Fla	Tampa, Fla.
81554		Slp.	W. D. Leithiser	5	5	32.8	12.7	2.9	4	1896	Havre de Grace, Md	Baltimore, Md.
26381		Sch.	W. D. Mangam	89	72	75.0	24.7	6.0	3	1852	Taunton, Mass	Rockland, Me.
81305	K. H. S. V.	Sch.	W. E. Morrissey	123	93	93.4	23.5	9.0	20	1890	Essex, Mass	Gloucester, Mass.
81580		Sch.	W. E. Pearson	8	8	45.0	14.4	2.8	4	1897	Hoopersville Md	Crisfield, Md.
80449		Slp.	W. F. Allen	11	11	38.9	14.4	3.9	2	1874	Norfolk, Va	Norfolk, Va.
80935	J.W. R. K.	Shp.	W. F. Babcock	2,130	1,993	240.8	43.8	19.3	23	1882	Bath, Me	San Francisco, Cal.
81160	K. G F.V.	Sch.	W. F. Jewett	474	407	155.7	37.7	12.0	9	1887	Port Ludlow, Wash	Do.
80328		Slp.	W. H. Brown	62	59	57.5	26.2	7.0	1	1873	Brooklyn, N. Y	New York, N. Y.
81006		Sch.	W. H. Buren	11	7	41.0	13.9	3.5	1	1883	Hunting Quarters, N. C	Beaufort, N. C.
81778	K. R. D. F.	Sch.	W. H. Dix	212	168	112.9	28.5	9.2	7	1901	Pocomoke City, Md	Baltimore, Md.
80803	J. V. D. N.	Sch.	W. H. Dimond	390	376	155.0	35.5	11.7	10	1881	San Francisco, Cal	San Francisco, Cal.
81523		Sch.	W. H. French	92	88	77.0	23.4	6.5	4	1895	Berkeley, Va	Baltimore, Md.
80467		Sch.	W. H. Kenney	28	26	58.0	22.0	4.6	3	1872	Newtown, Md	Richmond, Va.
81761	K. Q. W. J.	Sch.	W. H. Marston	1,169	1,110	219.0	42.5	17.5	13	1901	San Francisco, Cal	San Francisco, Cal.
81591		Sch.	W. H. Moody	75	48	82.8	22.2	8.6	12	1897	Essex, Mass	Gloucester, Mass.
202117		Sch.	W. H. Reed	16	9	45.0	15.2	6.2	2	1905	Portland, Me	Portland, Me.
81349	K. J. V. L.	Sch.	W. H. Talbot	816	743	188.6	40.2	15.1	11	1891	Port Blakeley, Wash	San Francisco, Cal.
81668		Sch.	W. H. Todd	5	5	38.5	12.2	2.2	5	1899	Bishops Head, Md	Crisfield, Md.
81666		Sch.	W. H. Whiting	5	5	39.5	13.0	2.4	2	1899	.....do	Do.
81562		Slp.	W. J. Bradshaw	7	7	39.0	13.0	3.5	2	1897	Crisfield, Md	Annapolis, Md.
81587		Sch.	W. J. Bryan	15	9	45.2	17.4	3.7	2	1897	Silver Hill, Miss	Gulfport, Miss.
81453		Sch.	W. J. Lockerman	16	11	56.5	15.5	4.0	2	1893	Oriole, Md	Cape Charles, Va.
200248		Slp.	W. J. Lovett	6	6	29.2	12.2	4.4	2	1903	Apalachicola, Fla	Apalachicola, Fla.
81292		Sch.	W. J. Lowery	9	9	55.0	15.0	3.8	2	1890	Solomons Island, Md	Tappahannock, Va.
81735	K. Q. N. V.	Sch.	W. J. Patterson	645	569	171.8	38.6	13.6	10	1901	Aberdeen, Wash	San Francisco, Cal.
81836		Slp.	W. J. Roach	9	7	45.0	15.0	3.0	1	1902	Accomac, Va	Cape Charles, Va.
81583		Slp.	W. J. Shepherd	7	6	30.1	13.8	2.9	1	1897	Carrollton, Va	Norfolk, Va.
201413		Sch.	W. J. Townsend	40	36	68.0	23.1	4.8	4	1904	Elizabeth City, N. C	Elizabeth City, N. C.
81802		Sch.	W. J. Wallace	9	9	47.8	13.0	2.7	3	1902	Morehead City, N. C	Tampa, Fla.
80360		Slp.	W. J. Wilcox	68	65	63.5	26.3	7.0	1	1873	Brooklyn, N. Y	New York, N. Y.
81467		Sch.	W. K. Moore	618	588	180.0	34.3	11.8	6	1894	Algonac, Mich	Detroit, Mich.

[1] Formerly sloop-yacht Curlew.

Digitized by Google

MERCHANT **SAILING** VESSELS OF THE UNITED STATES—Continued.

Official No.	Signal letters.	Rig.	Name of vessel.	Gross tonnage.	Net tonnage.	Length.	Breadth.	Depth.	Crew.	When built.	Where built.	Home port (where permanent document issues).
						Feet.	Feet.	Feet.				
81718		Sch.	W. L. Muir	18	18	62.0	17.3	4.5	2	1900	St. Peters, Md	Cape Charles, Va.
80558		Sch.	W. M. Crawford	13	12	39.0	12.0	4.1	2	1875	Freeport, Fla	Pensacola, Fla.
81408		*Slp.	W. M. Dunbar	6	6	33.0	13.2	2.9	1	1892	Matagorda, Tex	Port Lavaca, Tex.
81680		Sch.	W. N. McAnge	13	11	40.0	15.6	4.0	2	1899	Suffolk, Va	Norfolk, Va.
80894		Sch.	W. O. Goodman	324	308	144.3	30.6	10.3	7	1882	Manitowoc, Wis	Boston, Mass.
81608		Slp.	W. O. Livingston	6	6	41.7	13.9	3.2	3	1898	Deal Island, Md	Crisfield, Md.
26376		Sch.	W. O. Nettleton	55	52	66.6	21.5	7.0	2	1859	Easthaven, Conn	Castine, Me.
81342		Sch.	W. R. Billups	10	10	44.0	13.6	3.0	1	1891	New Point, Va	Newport News, Va.
26212		Sch.	W. R. Maps	31	29	60.3	19.0	4.0	3	1863	Nyack, N. Y	Richmond, Va.
81719	K. Q. J. H.	Sch.	W. R. Perkins	178	143	101.6	26.9	9.0	5	1900	Millbridge, Me	Machias, Me.
81478		Slp.	W. S. Biggs	10	9	41.0	13.0	3.5	1	1894	Patchogue, N. Y	Patchogue, N. Y.
81041		Sch.	W. S. Rowley	12	11	45.0	12.0	3.0	2	1884	Nansemond County, Va	Norfolk, Va.
81633		Slp.	W. S. Schley	5	5	38.2	12.7	3.0	4	1898	Capitola, Md	Crisfield, Md.
203632		Slp.	W. S. Schley	7	6	45.0	14.0	3.0	1	1898	Pocomoke City, Md	Cape Charles, Va.
26194		Sch.	W. T. Emerson	78	74	72.4	22.7	7.5	2	1860	Orland, Me	Bucksport, Me.
80779		Sch.	W. W. Coleman	13	12	49.1	11.1	4.1	8	1880	Rockhall, Md	Baltimore, Md.
80920		Slp.	W. W. Croswell	8	8	43.0	11.0	3.0	1	1882	Yorktown, Va	Newport News, Va.
81240		Sch.	W. W. Smith	9	9	53.4	12.2	3.4	1	1889	Monie, Md	Do.
62851		Sch.	[1] W. W. Stewart	294	279	160.1	26.5	11.5	1	1866	Sarnia, Ontario	Duluth, Minn.
80014		Slp.	W. W. Truitt	14	13	37.0	12.4	3.1	2	1868	Worcester County, Md	Chincoteague, Va.
81287		Sch.	W. Gertrude Bennett	7	7	47.6	12.5	3.0	2	1886	St. Peters, Md	Annapolis, Md.
81561		Sch.	W. LE BARON JENNEY	3,422	3,280	365.5	45.8	23.0	9	1897	West Bay City, Mich	Duluth, Minn.
80961	K. B. H. J.	Sch.	W. E. & W. L. Tuck	416	395	142.5	34.0	13.2	6	1883	Boston, Mass	Eastport, Me.
3956	K. S. G. F.	*Sch.	[2] Wabash	1,186	1,044	185.9	36.8	23.4	3	1856	Damariscotta, Me	Baltimore, Md.
80834	J. V. K. R.	Sch.	Waccamaw	458	407	137.7	33.3	14.5	8	1881	Port Jefferson, N. Y	Boston, Mass.
81298		Sch.	Wacasassa	8	7	35.8	13.1	3.5	5	1890	Cedar Keys, Fla	Key West, Fla.
80681		Sch.	Wade Hampton	19	18	45.5	17.5	3.3	4	1877	Pearlington, Miss	Gulfport, Miss.
80699		Slp.	Wade Hampton	14	10	41.5	15.0	4.1	2	1878	Baltimore, Md	Annapolis, Md.
81658		Sch.	Walf	12	12	40.0	13.3	3.4	3	1899	Eden, Fla	Key West, Fla.
201181		Sch.	Waldo L. Stream	122	81	102.3	24.4	11.4	18	1904	Essex, Mass	Gloucester, Mass.
26099		Sch.	Waldron Holmes	59	56	78.5	22.0	7.2	2	1851	.....do	Deer Isle, Me.
26358		Sch.	Waleska	71	68	80.6	20.2	6.7	2	1866	Sheboygan, Wis	Grand Haven, Mich.
81512		Slp.	Walker Pegram	21	20	47.6	16.6	4.4	2	1895	Pocomoke City, Md	Norfolk, Va.
81304		Slp.	Wallace S.	6	6	39.0	11.7	2.6	2	1890	Crisfield, Md	Crisfield, Md.
81005		Slp.	Wallace Johnson	10	9	41.3	14.2	3.4	3	1883	Cambridge, Md	Bridgeton, N. J.
80349		Slp.	Wallace Lippincott	13	13	42.8	16.2	3.8	8	1873	Bridgeboro, N. J	Baltimore, Md.
80622		Sch.	Wallace W. Hawkins	20	19	50.4	16.8	4.7	3	1877	Hunting Creek, Va	Norfolk, Va.
203792		*Sch.	Wallacut	708	674	180.0	42.0	14.0	7	1898	Portland, Oreg	Portland, Oreg.
80516		Sch.	Walter	100	95	96.0	25.5	6.2	3	1875	Churchcreek, Md	Crisfield, Md.
81486		Sch.	Walter	17	16	44.0	13.5	9.0	2	1893	Ontonagon, Mich	Marquette, Mich.
80927		Sch.	Walter Clyde	9	8	45.0	12.3	3.3	1	1882	Oxford, Md	Newport News, Va.
81509		Slp.	Walter E	9	9	36.0	12.8	2.5	1	1895	Phippsburg, Me	Bath, Me.
80769		Sch.	Walter Hellen	10	5	50.0	13.3	3.8	1	1878	Town Creek, Md	Annapolis, Md.
81578		Slp.	Walter A. Venable	9	9	43.0	15.0	3.5	5	1897	Harrison, Md	Crisfield, Md.
80908		Sch.	Walter E. Avery	23	17	57.4	16.8	4.4	3	1882	Pocomoke City, Md	Elizabeth City, N. C.
80131		Slp.	Walter E. Gerard	5	5	29.0	11.6	2.8	2	1870	Port Jefferson, N. Y	Greenport, N. Y.
81139		Slp.	Walter H. Hinson	15	9	44.4	16.4	4.4	5	1887	Mauricetown, N. J	Bridgeton, N. J.
81082		Sch.	Walter M. Johnson	25	15	51.5	18.0	5.1	4	1885	Bridgeton, N. J	Do.
80571		Sch.	Walter M. Young	91	86	81.2	22.8	9.0	4	1876	Lamoine, Me	Lubec, Me.
201412		Sch.	Walter P. Goulart	84	55	83.0	21.7	10.2	16	1904	Essex, Mass	Gloucester, Mass.
26966		Sch.	Walter P. Snow	56	53	72.0	23.0	5.0	3	1856	South Milford, Del	Tappahannock, Va.
26487		Slp.	Walter S. Lawrence	16	15	42.8	15.9	3.8	1	1857	Perth Amboy, N. J	Patchogue, N. Y.
81246	K. G. R. B.	Sch.	[3] Waltham	523	448	165.9	35.0	12.0	7	1889	Boston, Mass	Boston, Mass.
80450		Sch.	Walton	11	10	40.2	14.5	3.4	1	1874	Beaufort, N. C	Tappahannock, Va.
201454		Slp.	Walton L. Taylor	12	8	55.0	16.0	3.0	1	1904	Marsh Market, Va	Cape Charles, Va.
81575		Slp.	Wanda	9	9	43.8	15.2	3.6	1	1897	Wittman, Md	Crisfield, Md.
80179	K. C. G. H.	Sch.	Wanderer	97	92	105.3	23.6	8.4	12	1871	Brooklyn, N. Y	Rockland, Me.
80451		Sch.	Wanderer	11	6	47.0	14.0	3.0	1	1874	Crisfield, Md	Annapolis, Md.
80465		Slp.	Wanderer	14	13	40.0	15.0	4.5	1	1874	Centerport, N. Y	New Haven, Conn.
80665	J. S. V. K.	Bk.	Wanderer (whaling)	303	288	116.2	27.6	15.8	35	1878	Mattapoisett, Mass	New Bedford, Mass.
80800		Slp.	Wanderer	13	12	37.2	13.4	4.5	2	1881	Gloucester, Mass	Gloucester, Mass.
80951		Sch.	Wanderer	25	24	62.0	17.0	4.1	3	1883	Bon Secour, Ala	Mobile, Ala.
81111		Slp.	Wanderer	7	7	33.0	12.2	3.0	2	1886	Patchogue, N. Y	Greenport, N. Y.
81259		Sch.	Wanderer	14	14	41.4	11.6	4.2	1	1890	Chicago, Ill	Grand Haven, Mich.
81329		Slp.	Wanderer	8	7	31.0	10.3	5.5	3	1889	Brooksville, Me	Southwest Harbor, Me.
81335		Slp.	Wanderer	6	6	32.0	13.5	3.5	1	1891	Patchogue, N. Y	Patchogue, N. Y.
81341		Sch.	Wanderer	9	9	31.7	11.2	3.3	1	1891	New Whatcom, Wash	Port Townsend, Wash.
81783		Slp.	Wanderer	11	9	47.5	13.1	3.5	1	1901	Grafton, Va	Newport News, Va.
81861		Slp.	Wanderer	17	17	45.6	13.0	5.0	2	1903	Beaufort, S. C	Beaufort, S. C.
26785		Sch.	War Eagle	33	31	58.5	20.6	4.3	2	1865	San Francisco, Cal	San Francisco, Cal.
26958		Sch.	War Eagle	22	21	49.1	17.1	5.6	2	1855	Somerset County, Md	Tappahannock, Va.
81228		Slp.	War Eagle	9	9	37.0	12.6	3.2	2	1889	Pocomoke City, Md	Norfolk, Va.
26264		Sch.	Ward B. Smith	19	12	44.5	16.5	4.6	4	1865	Norwalk, Conn	Somers Point, N. J.
80987	K. B. Q. H.	Sch.	Warner Moore	443	354	143.3	33.5	15.1	6	1883	Newburyport, Mass	Richmond, Va.
81123		Slp. y.	Warren	9	9	29.3	11.0	5.5	2	1886	Boothbay, Me	Portland, Me.
81595	K. N. H. F.	*Slp.	Warren	283	220	141.4	31.4	8.4	2	1898	Bath, Me	Fall River, Mass.

[1] Formerly British barge W. J. Spicer.

[2] Formerly { a bark B. D. Metcalf. b Norwegian bark B. D. Metcalf. c *schooner Senator Penrose.

[3] Formerly schooner Wm. F. Green & Son.

Digitized by Google

Merchant **SAILING** Vessels of the United States—Continued.

Official No.	Signal letters.	Rig.	Name of vessel.	Gross tonnage.	Net tonnage.	Length.	Breadth.	Depth.	Crew.	When built.	Where built.	Home port (where permanent document issues).
						Feet.	*Feet.*	*Feet.*				
81039	K.C.N.Q.	Sch.	Warren Adams	667	587	163.4	35.1	13.1	7	1884	Bowdoinham, Me	Jacksonville, Fla.
81266		Slp.	Warren Burr	8	8	36.4	11.4	2.3	3	1889	Purnells Hammock, Md	Chincoteague, Va.
80113		Sch.	Warren Gates	73	70	74.5	24.1	6.6	4	1870	New London, Conn	Greenport, N. Y.
80723	J.T.L.H.	Sch.	Warren B. Potter	368	311	130.0	32.4	12.0	7	1879	Bath, Me	New Bedford, Mass.
81449		Slp.	Warren R. Miller	10	5	47.9	16.5	4.5	3	1893	Frederica, Del	Bridgeton, N. J.
81061		Sch.	Washington	70	66	79.5	21.5	8.9	6	1884	Brooklyn, N. Y	New York, N. Y.
91180	J.T.L.R.	*Sch.	[1] Washington	1,724	1,605	221.3	41.5	25.5	21	1879	Bath, Me	Do.
203793		*Sch.	Washington	708	674	180.0	42.0	14.0	7	1898	Portland, Oreg	Portland, Oreg.
63005		*Sch.	Washtucna	710	675	180.0	42.0	14.0	7	1898	do	Do.
26100		Sch.	Wasp	14	13	40.6	13.4	5.4	1			Hyannis, Mass.
26103		Sch.	Wasp	14	14	44.7	15.0	4.9	1			St. George, Me.
26320		Sch.	Wasp	8	7	31.8	10.9	5.6	1	1838	Newburyport, Mass	Marblehead, Mass.
80923		Sch.	Wasp	5	5	38.5	9.9	3.0	2	1873	Dorchester County, Md	Crisfield, Md.
81371	K.L.F.S.	Slp. y.	†Wasp	26	24	56.4	13.2	11.0	5	1892	Bristol, R. I	New York, N. Y.
201180		Sch.	Watauga	27	18	49.4	15.7	7.4	4	1904	East Boothbay, Me	Portland, Me.
26800		Sch.	Watchman	99	85	79.6	23.6	7.3	3	1847	Scaville, Me	Boston, Mass.
80377		Sch.	Watchman	14	10	49.0	12.9	4.0	2	1872	Crisfield, Md	Annapolis, Md.
80278		Slp.	Water Lily	16	8	42.0	15.0	4.0	2	1872	Fort Washington, N. Y	Alexandria, Va.
81032		Sch.	Water Lily	19	18	58.7	17.2	4.0	7	1884	Mill Creek, Md	Tappahannock, Va.
81229		Slp.	Water Lily	12	7	40.8	15.7	3.6	3	1889	Dividing Creek, N. J	Bridgeton, N. J.
81581		Slp.	Water Lily	7	7	38.8	14.7	3.1	3	1897	Crapo, Md	Baltimore, Md.
81620		Ywl. y.	Water Lily	9	8	43.3	11.5	3.0	1	1898	Sayville, N. Y	Patchogue, N. Y.
81630		Slp.	Water Lily	6	6	37.8	13.0	2.6	4	1897	Saxis Island, Va	Crisfield, Md.
81369		Slp.	Water Nymph	7	6	29.6	10.7	5.6	3	1887	Tremont, Me	Deer Isle, Me.
80727		Sch.	Water Witch	24	21	46.0	16.8	5.7	2	1879	Brunswick, Ga	Charleston, S. C.
80828	K.C.D.V.	Sch. y.	Water Witch	71	67	79.6	22.3	9.0	6	1881	Mystic, Conn	New York, N. Y.
81363		Sch.	Waters E. Fisher	13	8	41.3	15.0	3.9	4	1891	Dorchester, N. J	Bridgeton, N. J.
81148		Slp.	Watson	12	12	4.0	13.8	3.8	1	1887	Bayonne, N. J	New York, N. Y.
80989		Sch.	Watson Tomkins	77	73	83.5	27.1	5.4	4	1883	St. Michaels, Md	Do.
81782	K.R.F.C.	Sch.	Watson A. West	818	747	192.5	40.0	14.2	10	1901	Aberdeen, Wash	San Francisco, Cal.
81615		Sch.	Waunetta	6	6	33.0	10.2	3.8	1	1897	Cheboygan, Mich	Grand Haven, Mich.
81557		Sch.	Waunita	25	19	54.4	16.8	5.1	7	1896	Alexandria, Va	Bridgeton, N. J.
26023		Sch.	Wave	20	19	50.3	17.5	5.3	4	1846	Somerset County, Md	Baltimore Md.
26694		Sch.	Wave	34	25	54.8	16.1	6.2	8	1863	Accomac County, Va	Do.
80997		Sch.	Wave	67	63	73.0	24.2	6.0	4	1883	Rockyhill, Conn	Key West, Fla.
81345		Cat.	Wave	6	5	29.2	12.7	3.2	1	1891	Patchogue, N. Y	Patchogue, N. Y.
81826		Sch.	Wave	14	14	48.2	14.0	3.1	1	1902	Harlowe, N. C	Beaufort, N. C.
12667	K.C.F.M.	Sch. y.	[2] Wave Crest	63	60	84.3	23.0	7.0	3	1864	Philadelphia, Pa	Cape Vincent, N. Y.
105695		Slp.	[3] Wave Crest	10	9	33.2	12.0	4.6	2	1877	Bath, Me	Eastport, Me.
80683		Sch.	Wavelet	32	30	57.0	20.2	4.1	1	1878	San Francisco, Cal	San Francisco, Cal.
202313	K.V.B.G.	*Sch.	WAVERLY	1,000	950	189.5	35.0	17.8	5	1905	Port Richmond, N. Y	New York, N. Y.
81576	K.N.D.S.	Sch.	Wawona	468	413	156.0	36.0	12.3	9	1897	Fairhaven, Cal	San Francisco, Cal.
81464	K.L.W.B.	Sch. y.	Wayfarer	71	67	76.5	21.0	9.1	10	1894	Port Jefferson, N. Y	New York, N. Y.
81344		Sch.	Way Haven	7	7	44.4	12.1	2.8	1	1891	Smyrna, N. C	Beaufort, N. C.
81521	K.M.J.R.	*Sch.	Wayne	820	761	171.6	35.4	16.0	2	1895	Bath, Me	Perth Amboy, N. J.
80426		Slp. y.	Wayward	20	19	42.3	16.0	4.8	0	1874	Rye, N. Y	Boston, Mass.
81384		Slp.	Wayward	6	6	31.9	10.2	4.7	2	1892	Deer Isle, Me	Deer Isle, Me.
81372		Slp.	Webster	5	5	35.5	11.5	3.0	4	1892	Crisfield, Md	Crisfield, Md.
81539	K.M.R.B.	*Sch.	Weehawken	448	382	145.5	34.4	11.1	2	1896	Bath, Me	New York, N. Y.
81829		Slp. y.	‡WEETAMOE	40	34	69.3	16.5	8.0	10	1902	Boston, Mass	Greenport, N. Y.
81497		Sch.	We Go	18	17	44.0	13.7	4.3	1	1895	Georgetown, S. C	Savannah, Ga.
80876		Slp.	Welcome	6	5	27.2	12.1	3.5	2	1882	Key West, Fla	Key West, Fla.
80153		Sch.	Weldon	36	35	62.8	21.0	5.6	3	1870	Somerset County, Md	Baltimore, Md.
200464		Sch.	Weldon	14	10	48.1	14.5	3.4	1	1903	Smyrna, N. C	Beaufort, N. C.
81684	K.P.R.L.	Sch.	Wellfleet	600	496	161.0	35.0	14.5	7	1900	Rockland, Me	Boston, Mass.
81531		Slp.	Wenham Lake	12	12	37.0	13.0	4.5	1	1896	Gloucester, Mass	Gloucester, Mass.
80429		Slp.	Wenonah	8	8	31.5	12.0	3.5	2	1874	Greenport, N. Y	Greenport, N. Y.
81552		Sch.	Wentz L. Roberts	33	21	63.7	19.7	5.4	2	1896	Whitehaven, Md	Crisfield, Md.
81582		Slp.	We're Here	8	7	27.0	10.4	5.2	1	1897	Friendship, Me	Machias, Me.
81311		Sch.	Wesley S	28	27	50.0	19.2	4.4	1	1891	Santa Rosa Sound, Fla	Pensacola, Fla.
80155	J.K.C.H.	Sch.	Wesley Abbott	144	137	95.0	27.0	8.5	4	1870	Ellsworth, Me	Ellsworth, Me.
200788		Sch.	Wesley W. Sinnett	23	11	50.6	16.0	8.3	8	1904	Cape Porpoise, Me	Kennebunk, Me.
81350	K.J.W.N.	*Sch.	[4] *West Point*	1,213	1,168	220.0	38.7	22.3	3	1866	Glasgow, Scotland	New York, N. Y.
81622	K.N.Q.R.	*Sch.	West Virginia	1,564	1,468	246.5	44.3	19.2	4	1898	Bath, Me	Providence, R. I.
80297		Slp.	West Wind	22	21	46.0	14.2	6.0	2	1872	Brooklyn, N. Y	Norfolk, Va.
26265		Slp.	Westchester	6	6	35.4	12.2	2.3	1	1866	Norwalk, Conn	New York, N. Y.
80353		Sch.	Westerloo	82	77	76.3	24.8	7.0	2	1873	Surry, Me	Machias, Me.
80577	J.R.S.N.	*Sch.	Western Belle	1,097	1,071	183.3	38.2	22.5	3	1876	Bath, Me	New York, N. Y.
80294		Slp.	Western Star	5	5	33.0	10.3	3.0	1	1872	Franklin, La	Brashear, La.
81855	K.S.H.R.	Sch.	[5] WESTFIELD	458	363	168.0	26.7	12.0	8	1891	Carrickfergus, Ireland	Jacksonville, Fla.
81716		Slp.	Wheatley	7	7	41.0	13.6	2.8	2	1900	Hudson, Md	Baltimore, Md.
81701		Slp.	Whelp	8	8	30.5	13.0	4.0	1	1899	Atlantic City, N. J	Somers Point, N. J.
81774		Sch.	Whidby	28	19	55.5	15.1	4.4	1	1901	Coupeville, Wash	Port Townsend, Wash.
80885		Slp.	Whip	64	60	71.8	23.1	4.8	3	1882	Boston, Mass	Boston, Mass.
81367		Slp.	Whistler	8	7	33.6	14.3	3.5	2	1892	Bridgeport, Conn	Bridgeport, Conn.

[1] Formerly *schooner Manuel Llaguno.
[2] Formerly {a schooner Juniata. b schooner Wave Crest. c British schooner Wave Crest.
[3] Formerly sloop Ariadne.
[4] Formerly British bark The Bruce.
[5] Formerly British barkentine South America.
† Composite.
‡ Steel and bronze.

Digitized by Google

MERCHANT **SAILING** VESSELS OF THE UNITED STATES—Continued.

Official No.	Signal letters.	Rig.	Name of vessel.	Gross tonnage.	Net tonnage.	Length.	Breadth.	Depth.	Crew.	When built.	Where built.	Home port (where permanent document issues).
						Feet.	Feet.	Feet.				
81409		Sch. y.	Whistler	19	18	36.6	15.0	4.0	1	1892	Detroit, Mich.	Detroit, Mich.
140370	J. T. L. N.	*Sch.	[1] White Band	1,816	1,739	224.3	42.1	18.7	3	1879	Kennebunk, Me.	Perth Amboy, N. J.
81327		Slp. y.	White Cap	10	10	39.0	13.5	3.1	1	1885	Islip, N. Y.	Patchogue, N. Y.
80231		Sch. y.	White Cloud	7	7	30.0	10.0	4.0	3	1871	Rockland, Me.	Boston, Mass.
81280		Slp.	White Cloud	9	5	32.0	9.5	5.5	0	1890	York, Me.	York, Me.
26990		Slp.	White Foam	5	5	28.0	12.0	2.4	4	.....	Crisfield, Md.	Crisfield, Md.
80333		Sch.	White Foam	8	8	31.3	12.0	4.8	1	1873	Castine, Me.	Ellsworth, Me.
81308		*Sch.	White Scud	25	24	53.3	18.5	2.7	3	1890	Key West, Fla.	Key West, Fla.
81577		*Sch.	White Squadron	10	8	41.2	8.6	3.0	3	1897	Key Largo, Fla.	Do.
81425		Slp.	White Squall	14	9	39.0	15.5	4.4	3	1893	Dorchester, N. J.	Bridgeton, N. J.
80483		Slp.	White Star	7	7	29.0	12.0	4.0	1	1873	Providence, R. I.	Bristol, R. I.
80635		Slp.	White Star	5	5	31.4	11.9	2.8	1	1877	Brook Haven, N. Y	Patchogue, N. Y.
81505		Slp.	White Star	8	8	30.6	11.2	5.9	3	1895	Seattle, Wash.	Seattle, Wash.
26732		Sch.	White Wing	23	12	49.6	17.6	4.6	6	1867	Dividing Creek, N. J.	Bridgeton, N. J.
26927		Slp.	White Wing	11	10	35.0	14.1	4.4	2	1868	Hartford, Conn.	Crisfield, Md.
81176		Sch.	White Wing	17	17	44.7	14.8	4.8	8	1888	Marco, Fla.	Key West, Fla.
81797		Slp.	[2] White Wing	24	24	38.0	15.6	5.8	4	1881	Curacao, D. W. I.	San Juan, P. I.
201390		Slp.	Whitewing	7	7	31.6	12.9	3.3	1	1904	Seabrook, Tex.	Port Lavaca, Tex.
201455		Sch.	White Wing	13	10	47.0	16.4	3.2	3	1904	Biloxi, Miss.	Gulfport, Miss.
201667		Sch.	White Wing	21	15	64.3	17.5	4.4	4	1904	Chincoteague, Va.	Chincoteague, Va.
80804		Sch.	White Wings	27	26	52.0	17.6	4.7	2	1881	San Francisco, Cal.	San Francisco, Cal.
81210	K.G.H.D.	Sch.	White Wings	648	585	168.0	33.4	17.2	7	1889	Baltimore, Md.	Philadelphia, Pa.
81750		Sch.	White Wings	16	16	42.0	15.3	5.8	3	1901	Clearwater, Fla.	Tampa, Fla.
81821		*Sch.	White Wings	11	11	36.4	13.0	2.6	1	1902	South Haven, Mich.	Grand Haven, Mich.
201482		Slp.	White Wings	28	28	43.0	14.5	6.2	1	1903	Huron Lake, Mich.	Do.
80890		Sch.	White and Friant	348	348	152.0	28.7	11.3	6	1881	Grand Haven, Mich.	Port Huron, Mich.
81664		Slp.	White's Yacht	7	7	40.5	13.2	3.4	4	1899	Deals Island, Md.	Crisfield, Md.
81739	K.Q.P.S.	*Sch.	Whitman	477	400	163.4	34.2	10.4	2	1901	Bath, Me.	Fall River, Mass.
81202		Sch.	Wide Awake	5	5	30.0	10.0	2.8	2	1888	Sarahs Creek, Va.	Newport News, Va.
26644		Sch. y.	Widgeon	22	21	46.2	13.9	4.0	1	1866	Algonac, Mich.	Toledo, Ohio.
80685		Slp.	Widgeon	22	21	56.2	15.7	4.5	1	1878	Brooklyn, N. Y.	Baltimore, Md.
80938		Sch.	Widgeon	43	41	65.8	20.5	5.9	3	1882	Whitehaven, Md.	Crisfield, Md.
81579		Slp.	Wilber	5	5	38.0	12.4	2.9	4	1897	Ewell, Md.	Do.
80758		Slp.	Wilbert	8	8	38.1	13.4	3.8	2	1879	Cold Spring, N. Y.	Perth Amboy, N. J.
81843	K.S.D.B.	Sch.	Wilbert L. Smith	848	710	184.0	40.5	14.2	10	1902	Ballard, Wash.	Port Townsend, Wash.
81727		Slp.	Wilbur A. Morse	11	11	32.9	12.5	6.4	3	1900	Friendship, Me.	Boothbay, Me.
81124		Sch.	Wilbur E. Postles	47	45	66.8	21.8	5.2	3	1886	Frederica, Del.	Camden, N. J.
81565		Ywl. y.	Wild Duck	8	8	26.0	11.7	4.4	0	1893	East Boston, Mass.	Boston, Mass.
26881		Slp.	Wild Flower	6	6	26.2	10.6	4.5	1	1868	Boston, Mass.	Salem, Mass.
80302		Sch.	Wild Flower	55	52	71.5	23.0	5.2	3	1872	Dorchester County, Md.	Tappahannock, Va.
26301		Sch.	Wild Pigeon	46	44	63.0	19.3	7.2	2	1852	Essex, Mass.	Machias, Me.
80627		Slp. y.	Wild Pigeon	12	12	37.0	14.0	4.0	1	1877	Sag Harbor, N. Y.	New Haven, Conn.
81764		Sch.	Wild Pigeon	5	5	29.0	9.7	4.5	1	1901	Machiasport, Me.	Machias, Me.
26279		Sch.	Wild Rose	23	22	47.5	13.3	6.8	2	1855	Boothbay, Me.	Eastport, Me.
80545		Slp.	Wild Rose	8	8	34.2	9.8	3.2	1	1875	Nashville, Va.	Newport News, Va.
80624		Slp.	Wild Rose	16	15	50.0	14.0	3.0	1	1877	Alna, Me.	Wiscasset, Me.
80391		Slp.	Wild Rover	6	6	31.0	9.0	2.0	2	1873	Chincoteague, Va.	Chincoteague, Va.
81753		Sch.	Wild Turkey	13	8	42.0	14.9	3.7	2	1901	Biloxi, Miss.	Gulfport, Miss.
200283		Sch.	Wilda L.	16	10	52.0	17.1	3.2	4	1903	....do	Do.
81234		Sch.	Wildwood	7	6	45.6	11.0	3.0	3	1889	Nanticoke, Md.	Crisfield, Md.
81256		Sch.	Wilford W. Fuller	23	22	48.0	17.8	5.1	4	1890	Bayport, N. Y.	Edgartown, Mass.
95438		Slp.	[3] Wilful	15	14	35.0	13.8	4.9	1	1876	Noroton, Conn.	Providence, R. I.
80272		Sch.	Wilhelmina	39	25	67.8	22.8	4.1	4	1872	East Pascagoula, Miss.	New Orleans, La.
81289		Slp.	Wilhelmina	7	7	31.8	11.8	3.4	1	1890	Point Isabel, Tex.	Galveston, Tex.
81483		Slp. y.	Wilhelmina	9	9	34.4	13.9	3.2	1	1890	Harwichport, Mass.	Newburyport, Mass.
81400		Sch.	Wilhelmina N.	22	15	55.3	19.3	3.8	3	1892	Bay St. Louis, Miss.	New Orleans, La.
80783	J. T. V. Q.	*Sch.	Wilkesbarre	1,678	1,626	239.6	47.0	19.5	5	1880	Setauket, N. Y.	New York, N. Y.
80542		Slp.	Willard	10	10	34.3	14.0	3.7	2	1875	Brooklyn, N. Y.	Perth Amboy, N. J.
81785		Slp.	Willard	6	6	36.0	12.9	2.8	3	1901	Hudson, Md.	Bridgeton, N. J.
107196		Slp.	[4] Willard	12	10	37.5	15.6	4.5	1	1895	Ransomville, N. C.	Beaufort, N. C.
203417		Sch.	Willard	44	39	60.0	20.0	3.5	2	1905	Salisbury, Md.	Richmond, Va.
202550		Slp.	Willard K. Osier	8	5	31.1	11.1	5.8	1	1905	Friendship, Me.	Brooklin, Me.
80661	J. S. T. K.	Bk.	Will W. Case	582	554	143.1	31.7	17.6	12	1877	Rockland, Me.	Port Townsend, Wash.
80407		Lgr.	William	5	5	34.1	10.7	3.2	1	1874	Bayou Des Allemands, La.	Brashear, La.
80201		Slp.	William Albert	6	5	28.0	11.0	3.0	2	1867	Great Egg Harbor, N. J.	Bridgeton, N. J.
26362		Sch.	William Aldrich	177	167	123.6	25.2	7.9	5	1856	Two Rivers, Wis.	Milwaukee, Wis.
81360		Slp.	William Alfred	9	8	37.0	13.3	3.2	1	1892	York County, Va.	Norfolk, Va.
81395		Sch.	William Austin	6	6	46.7	11.6	2.7	3	1892	Crisfield, Md.	Crisfield, Md.
81834	K.R.V.T.	Sch.	William Bisbee	309	206	133.1	31.2	9.3	6	1902	Rockland, Me.	New York, N. Y.
81853	K.S.G.V.	Sch.	William Booth	545	435	170.0	36.0	12.8	6	1903	Mystic, Conn.	New London, Conn.
81380	K.L.H.P.	Sch.	Wm. Bowden	778	695	185.6	38.8	15.4	11	1892	Port Blakeley, Wash.	San Francisco, Cal.
57059		Sch.	[5] Wm. Brake	318	302	143.2	26.9	11.0	5	1867	Marine City, Mich.	Port Huron, Mich.
202478		Sch.	Wm. Brenner, jr.	18	15	64.0	16.3	4.5	7	1905	Oriole, Md.	Crisfield, Md.
80480		Sch.	William Buckley	54	51	70.5	23.0	5.0	4	1872	Tottenville, N. Y.	New York, N. Y.
26253		Sch.	William Chestnut	19	13	48.0	15.7	5.0	7	.....	.....	Baltimore, Md.
80466	J. Q. L. C.	Sch.	William Cobb	424	355	128.4	32.0	15.5	6	1874	Dighton, Mass.	Calais, Me.

[1] Formerly ship L. Schepp.
[2] Formerly Spanish sloop White Wing.
[3] Formerly sloop Hattie Irving.
[4] Formerly sloop American Eagle.
[5] Formerly barge S. Gardner.

Digitized by Google

MERCHANT **SAILING** VESSELS OF THE UNITED STATES—Continued.

Official No.	Signal letters.	Rig.	Name of vessel.	Gross tonnage.	Net tonnage.	Length.	Breadth.	Depth.	Crew.	When built.	Where built.	Home port (where permanent document issues).
						Feet.	Feet.	Feet.				
81629		Sch.	William Cotes	11	6	39.4	14.6	3.2	2	1898	Handsboro, Miss	Gulfport, Miss.
80872		Sch.	William Curry	17	16	42.1	14.5	4.2	7	1881	Key West, Fla	Key West, Fla.
81201		Slp.	William Custis	11	11	49.1	15.1	3.8	3	1888	Girdletree, Md	Chincoteague, Va.
81107		Sch.	William Dennis	18	10	42.8	16.0	4.4	4	1886	Port Norris, N. J	Bridgeton, N. J.
80312		Sch.	William Devries	13	12	45.2	19.9	4.1	3	1872	Crisfield, Md	Elizabeth City, N. C.
26590		Sch.	Wm. Donnelly	98	93	97.8	17.6	7.1	3	1860	Hamburg, Pa	Seaford, Del.
80124		Slp.	William Downs	16	16	41.5	17.2	4.6	1	1870	Greenport, N. Y	Perth Amboy, N. J.
80185		Slp.	William E	7	7	31.5	12.2	3.3	1	1871	New Bridge, N. Y	New York, N. Y.
81074		Slp.	William Elias	18	17	46.6	15.5	4.3	2	1885	Charleston, S. C	Charleston, S. C.
80217		Slp.	William Ellis	13	12	45.1	16.8	3.9	6	1871	Crisfield, Md	Crisfield, Md.
81156		Sch.	Wm. Ellison	16	15	39.5	15.0	3.9	2	1887	Rehoboth, Del	Wilmington, Del.
81343		Sch.	William Eurich	15	10	54.0	15.0	4.0	5	1891	St. Peters, Md	Crisfield, Md.
81553		Slp.	William Grace	24	21	34.8	15.6	3.9	2	1896	Cedar Point, Ga	Beaufort, S. C.
81091		Sch.	William H	10	5	53.4	15.4	3.0	3	1885	Cambridge, Md	Wilmington, Del.
26976		Sch.	William Henry	27	18	51.8	18.8	5.6	4	1848	Somerset County, Md	Annapolis, Md.
80631		Sch.	William Herbert	10	9	34.0	12.0	4.0	2	1876	Bristol, Me	Machias, Me.
80843		Sch.	Wm. Hill	11	6	41.1	13.7	3.5	2	1881	Hunting Quarters, N. C	Elizabeth City, N. C.
81192		Sch.	William Hunt	6	5	37.6	9.4	2.8	1	1888	Poquoson, Va	Newport News, Va.
81720		Slp.	William J	5	5	40.5	12.8	3.0	4	1899	Allen, Md	Crisfield, Md.
80567		Slp.	William James	8	8	35.0	11.0	2.0	1	1873	Chincoteague, Va	Norfolk, Va.
81405		Sch.	William Jarrett	5	5	43.5	10.8	2.8	2	1892	Holland Island, Md	Crisfield, Md.
80118		Sch.	William Johnson	52	49	65.0	23.6	5.6	3	1832	Nyack, N. Y	New York, N. Y.
26229		Sch.	William Jones	385	366	152.0	30.3	11.6	7	1862	Black River, Ohio	Buffalo, N. Y.
80285	J. L. T. S.	Sch.	William Jones	302	253	129.2	30.9	9.9	6	1872	East Boston, Mass	Bangor, Me.
26699		Sch.	William Keene	63	60	68.2	20.2	7.5	2	1866	Damariscotta, Me	Machias, Me.
81011		Sch.	William Kelsor	9	9	41.0	12.6	3.4	1	1883	York County, Va	Newport News, Va.
81494	K.M.D.B.	Sch.	William Linthicum	156	148	112.0	27.6	8.0	5	1894	Churchcreek, Md	Crisfield, Md.
80340		Sch.	William Layton	73	59	79.8	24.0	6.3	4	1873	Nanticoke River, Md	Baltimore, Md.
80338		Sch.	Wm. Leishear	25	17	53.0	18.0	4.0	2	1872	Accomac County, Va	Cape Charles, Va.
80925		Sch.	William McDaniel	19	13	59.6	15.4	4.2	7	1882	Crisfield, Md	Crisfield, Md.
26981		Sch.	William McGee	85	81	82.0	23.5	7.5	3	1865	Somerset County, Md	New York, N. Y.
80739		Sch.	William McGee	12	12	45.7	14.9	3.3	1	1879	Onancock, Va	Cape Charles, Va.
80268		Sch.	William McGregor	732	696	200.0	33.9	13.7	7	1872	Gibraltar, Mich	Detroit, Mich.
80656		Sch.	William McKenney	44	41	67.2	22.1	5.9	2	1877	Queen Anne County, Md	Baltimore, Md.
81572		Slp.	William McKinley	5	5	35.6	12.2	2.6	3	1897	Crisfield, Md	Crisfield, Md.
80162		Sch.	Wm. McNamara	42	31	64.1	20.6	6.7	7	1870	Somerset County, Md	Baltimore, Md.
81402		Sch.	Wm. Martin	41	27	64.6	23.0	5.3	4	1892	Grasshopper Point, Miss	Gulfport, Miss.
80263	J. L. M. S.	Sch.	William Mason	465	388	144.6	33.5	14.9	7	1872	Wilmington, Del	Dennis, Mass.
80513	J.Q.W. R.	Sch.	William Matheson	111	72	88.3	23.8	9.0	5	1875	Essex, Mass	Buckport, Me.
26853		Slp.	William May	12	11	36.3	13.9	3.6	2	1853	Norfolk, Va	Norfolk, Va.
26922		Sch.	Wm. Miller	58	55	72.2	22.6	5.1	2	1867	Philadelphia, Pa	Newport News, Va.
81227		Sch.	Wm. Montgomery	101	96	89.0	22.0	6.4	1	1899	Champlain, N. Y	Burlington, Vt.
81268	K.H.D.P.	Sch.	William Neely	897	792	173.4	38.3	18.8	10	1890	New Haven, Conn	New York, N. Y.
81799	K.R.L.M.	Sch.	Wm. Nottingham	1,204	1,062	211.7	42.3	16.5	11	1902	Ballard, Wash	Seattle, Wash.
80442		Sch.	William Oliver	94	89	92.0	25.6	6.4	3	1874	Dorchester County, Md	Baltimore, Md.
81708	K.Q.F.B.	Sch.	William Olsen	523	491	162.5	36.8	12.2	10	1900	Alameda, Cal	San Francisco, Cal.
81870		Slp.	Wm. Penn	8	8	38.9	14.6	3.6	1	1903	Forked River, N. J	Perth Amboy, N. J.
26141		Sch.	William Pickering	99	94	82.4	24.0	7.9	3	1851	Hampden, Me	Bangor, Me.
80015		Slp.	William Pollock	12	7	39.0	14.2	4.2	3	1868	Chincoteague, Va	Bridgeton, N. J.
81675		Slp.	William R	7	7	39.5	15.0	3.0	5	1899	Holland Island, Md	Crisfield, Md.
81767		Slp.	William R	8	8	40.5	13.9	2.6	3	1896	Harrison, Md	Bridgeton, N. J.
80940	J. W. S. R.	Sch.	William Renton	447	376	148.4	36.4	11.9	9	1882	Port Blakeley, Wash	San Francisco, Cal.
80044	J. G. M. D.	Sch.	William Rice	133	105	81.2	24.5	7.5	4	1869	Bath, Me	Thomaston, Me.
80239		Sch.	William Richardson	41	27	60.4	21.0	4.8	5	1869	Schellengers Landing, N. J	Bridgeton, N. J.
80384		Sch.	William Schmink	49	46	62.0	22.9	6.4	3	1873	Somerset County, Md	Baltimore, Md.
26623		Sch.	William Shriver	16	10	42.0	16.0	4.0	3		Philadelphia, Pa	Norfolk, Va.
26703	J. B. F. T.	Sch.	Wm. Slater	221	210	111.6	27.5	9.8	5	1866	Thomaston, Me	Belfast, Me.
26572		Sch.	William Smith	8	8	34.8	11.2	4.1	4	1864	Pensacola, Fla	Pensacola, Fla.
80953		Sch.	Wm. Sommers	61	58	78.5	23.2	6.2	3	1883	Baltimore, Md	Baltimore, Md.
26728		Sch.	William Stephenson	13	8	41.5	14.0	4.2	1	1848	Philadelphia, Pa	Cape Charles, Va.
201211		Sch.	William Tell	11	11	33.0	10.6	4.0	1	1904	Dewatto, Wash	Seattle, Wash.
201536		Sch.	William Tell	15	8	42.9	16.5	3.4	3	1904	Biloxi, Miss	Gulfport, Miss.
26079		Sch.	William Thomas	106	92	73.6	24.2	7.6	3	1849	Brookhaven, N. Y	Portland, Me
202672		Sch.	William Veale	35	22	56.0	19.4	5.5	6	1905	Greenwich, N. J	Bridgeton, N. J.
26259		Sch.	William Voorhis	89	85	87.7	25.8	6.6	4	1866	Nyack, N. Y	New York, N. Y.
81397		Sch.	William Warren	10	6	51.0	13.8	3.5	1	1892	Oriole, Md	Newport News, Va.
26254		Slp.	William Wesley	7	7	34.0	13.0	3.2	6			Baltimore, Md.
80195		Sch.	Wm. Young	71	68	72.0	24.6	6.5	2	1871	Port Jefferson, N. Y	Do.
80850		Sch.	Wm. A. Egerton	23	22	63.1	18.3	4.1	2	1881	Somerset County, Md	Do.
80952		Sch.	Wm. A. Graves	74	70	81.0	20.9	7.0	6	1883	Norfolk, Va	Norfolk, Va.
26095	H. S. J. L.	Sch.	Wm. A. Grozier	116	111	91.6	22.5	8.9	15	1865	Kennebunk, Me	Provincetown, Mass.
81547		Sch.	William A. Morse	77	77	82.6	22.6	8.8	19	1896	Essex, Mass	Do.
80998		Sch.	William A. Parks	14	8	51.0	16.0	3.7	2	1883	Somerset County, Md	Tappahannock, Va.
26731		Sch.	Wm. A. Steelman	17	10	42.0	15.0	4.2	2	1859	Seaville, N. J	Baltimore, Md.
80584		Slp.	William A. Stevens	12	12	37.9	14.6	4.3	1	1876	Norwalk, Conn	New York, N. Y.
80982		Sch.	Wm. A. Waters	5	5	37.1	9.9	3.0	2	1883	Rockhall, Md	Baltimore, Md.
62866		*Sch.	Wm. A. Young	434	413	165.1	30.4	11.4	6	1883	Marine City, Mich	Port Huron, Mich.
80141		Slp.	William B. Foster	9	9	35.4	13.9	3.5	1	1870	Tuckerton, N. J	Perth Amboy, N. J.
80448	J. Q. C. F.	Sch.	William B. Herrick	499	474	146.6	34.0	19.0	6	1874	Newburyport, Mass	Boston, Mass.

Digitized by Google

MERCHANT **SAILING** VESSELS OF THE UNITED STATES—Continued.

Official No.	Signal letters.	Rig.	Name of vessel.	Gross tonnage.	Net tonnage.	Length.	Breadth.	Depth.	Crew.	When built.	Where built.	Home port (where permanent document issues).
						Feet.	*Feet.*	*Feet.*				
81533	K.M.P.N.	Sch.	William B. Palmer	1,805	1,625	257.2	42.1	20.1	10	1896	Bath, Me	Portland, Me.
81484		Sch.	William B. Rambo	99	86	96.8	17.6	7.5	2	1894	Tuckerton, Pa	Philadelphia, Pa.
81174		Slp.	Wm. B. Stites	19	12	47.6	16.0	4.5	5	1888	Port Norris, N. J	Bridgeton, N. J.
81674		Sch.	Wm. B. Tennison	18	18	60.5	17.5	4.5	2	1899	Crab Island, Md	Newport News, Va.
81709	K.Q.G.D.	Sch.	William C. Carnegie	2,663	2,380	289.2	46.3	22.4	10	1900	Bath, Me	Portland, Me.
200731		Slp.	Wm. C. Davis	6	6	28.8	12.1	3.4	2	1904	Apalachicola, Fla	Apalachicola, Fla.
80566		Sch.	William C. Lore	31	19	56.0	18.0	5.0	7	1876	Bridgeton, N. J	Camden, N. J.
26683		Sch.	William C. Pendleton	33	31	57.5	18.8	4.8	2	1857	Westerly, R. I	Castine, Me.
80138		Slp.	Wm. C. Pruitt	9	6	32.5	12.5	3.4	3	1869	Worcester County, Md	Chincoteague, Va.
81276	K.H.G.T.	Sch.	William C. Tanner	1,033	879	191.4	38.3	19.3	9	1890	Bath, Me	Bath, Me.
26056		Slp.	Wm. D. Benston	5	5	28.0	11.3	3.3	1	1867	Accomac, Va	Cape Charles, Va.
80232	J.L.G.M.	Sch.	Wm. D. Hilton	324	243	124.5	32.2	11.1	5	1871	Bath, Me	Bangor, Me.
26993		Slp.	Wm. D. Lockwood	7	7	35.0	13.0	3.0	4	1868	New York, N. Y	Bridgeton, N. J.
80275	J.L.Q.R.	Sch.	William D. Marvel	454	358	139.1	33.7	14.9	6	1872	Wilmington, Del	Boothbay, Me.
200921	K.T.C.S.	Sch.	William E. Bowen, jr	656	546	172.3	36.5	13.5	7	1904	Bath, Me	Bath, Me.
80991		Slp.	Wm. E. Cox	24	23	46.1	17.3	5.6	2	1883	Milford, Del	Tuckerton, N. J.
80452		Sch.	William E. Croswell	10	9	47.4	14.7	3.2	2	1874	Crisfield, Md	Baltimore, Md.
81086	K.D.F.L.	Sch.	William E. Downes	753	638	164.0	37.3	18.0	7	1885	Bath, Maine	New Haven, Conn.
81574		Slp.	Wm. E. Earl	5	5	37.2	13.4	2.6	4	1897	Bishop Head, Md	Crisfield, Md.
81231		Sch.	Wm. E. James	42	30	63.3	20.5	5.7	3	1889	Madison, Md	Camden, N. J.
81627		Slp.	Wm. E. Parks	6	6	36.6	14.0	3.5	4	1898	Upper Fairmount, Md	Alexandria, Va.
80535		Sch.	William E. Price	38	27	60.8	20.7	6.3	10	1874	Somerset County, Md	Baltimore, Md.
80180		Sch.	Wm. E. Ward	9	8	39.7	12.1	3.4	5	1871	Crisfield, Md	Crisfield, Md.
80070		Sch.	Wm. E. Woodall	65	61	73.3	22.4	6.4	4	1869	Baltimore, Md	Tappahannock, Va.
80174		Slp.	Wm. F. Carroll	8	8	36.4	13.7	3.3	1	1871	....do	Richmond, Va.
81796	K.R.H.N.	Sch.	Wm. F. Garms	1,094	972	215.5	40.7	16.0	12	1901	Everett, Wash	San Francisco, Cal.
76095	J.T.M.K.	Sch.	[1] Wm. F. Green	267	217	115.7	28.5	12.1	8	1879	Ellsworth, Me	Boston, Mass.
81848		Slp.	Wm. F. King	7	6	41.6	13.0	3.0	1	1902	Hunting Creek, Va	Crisfield, Md.
81789		Sch.	William F. Knox	22	21	66.0	18.4	5.0	3	1901	Oriole, Md	Cape Charles, Va.
81058		Sch.	William F. Marscher	15	15	37.0	14.4	4.2	2	1884	Port Royal, S. C	Beaufort, S. C.
80782		Sch. y.	William F. Miller	81	81	59.1	22.5	5.4	3	1880	New London, Conn	Boston, Mass.
81068		Slp.	Wm. F. Turner	9	9	37.4	14.6	3.3	6	1885	Sharptown, Md	Newport News, Va.
81158		Sch.	William F. Vilas	21	12	58.0	16.2	4.5	6	1887	Pocomoke City, Md	Alexandria, Va.
26073		Sch.	William G. Eadie	46	44	68.2	19.6	6.1	1	1842	Staten Island, N. Y	Mount Desert Ferry, Me.
80931		Sch.	William G. Gillett	10	9	51.0	14.3	3.1	2	1882	Crisfield, Md	Norfolk, Va.
80658		Slp.	William G. Hitchings	10	9	41.3	14.2	3.2	1	1877	Portsmouth, Va	Do.
80624	J.V.G.S.	Bgn.	William G. Irwin	348	330	135.0	32.8	13.0	8	1881	San Francisco, Cal	Port Townsend, Wash.
80209		Sch.	Wm. G. Vance	17	17	38.8	15.3	4.4	8	1871	Key West, Fla	Key West, Fla.
110029		Sch.	[2] Wm. H. Barnes	85	81	79.8	25.2	6.1	4	1869	Nyack, N. Y	New York, N. Y.
81080		Sch.	William H. Bennett	10	6	49.0	12.9	3.6	3	1885	Somerset County, Md	Newport News, Va.
81365		Sch.	Wm. H. Berry	27	16	60.0	19.0	5.6	6	1892	Solomons Island, Md	Bridgeton, N. J.
26575		Slp.	William H. Bolton	13	12	41.5	15.0	3.6	1			Cold Spring, N. Y.
81518	K.M.J.H.	Sch.	William H. Clifford	1,593	1,386	221.6	43.5	19.6	10	1895	Bath, Me	Bath, Me.
80628	J.S.H.K.	*Sch.	William H. Conner	1,514	1,370	210.4	40.5	24.2	19	1877	Searsport, Me	New York, N. Y.
81383	K.L.J.H.	Sch.	William H. Davenport	256	214	123.5	30.5	8.6	6	1892	Phippsburg, Me	Boothbay, Me.
80674		Sch.	William H. Davidson	10	7	33.2	12.0	5.0	1	1878	New London, Conn	Deer Isle, Me.
81477	K.M.B.C.	Sch.	Wm. H. Davidson	286	272	122.0	32.5	11.2	5	1894	....do	Crisfield, Md.
80166		Sch.	William H. Finney	29	28	59.9	20.4	4.6	10	1870	Accomac County, Va	Baltimore, Md.
26027		Sch.	William H. Gatzmer	25	16	50.0	17.0	4.9	7	1852	Philadelphia, Pa	Richmond, Va.
80709		Slp.	Wm. H. Hall	15	14	43.0	15.4	4.2	2	1879	Baltimore, Md	Baltimore, Md.
80225		Sch.	William H. Hutchins	8	8	39.0	12.6	3.2	5	1871	Crisfield, Md	Do.
26438		Sch.	William H. Jewell	46	44	62.2	21.6	5.5	2	1853	Nyack, N. Y	Rockland, Me.
80280		Sch.	Wm. H. Jillard	66	63	77.5	23.6	6.1	3	1872	Talbot County, Md	Tappahannock, Va.
81625		Sch.	Wm. H. Killman	19	13	59.0	18.0	4.4	3	1898	Pocomoke City, Md	Do.
80784		Slp.	William H. Lockwood	5	5	29.5	12.2	3.0	1	1880	City Island, N. Y	New York, N. Y.
80116		Slp.	William H. Lissenden	7	6	29.0	11.8	3.4	1	1868	Mariner Harbor, N. Y	Perth Amboy, N. J.
80961	K.B.N.Q.	Shp.	William H. Macy	2,202	2,038	254.9	43.2	28.3	19	1883	Rockport, Me	San Francisco, Cal.
81008		Sch.	Wm. H. Maguire	9	9	49.2	15.0	2.8	1	1883	Somerset County, Md	Crisfield, Md.
80914		Sch.	Wm. H. Maguire	43	30	69.1	20.6	5.2	2	1882	Oxford, Md	Alexandria, Va.
80860		Sch.	Wm. H. McGee	25	23	63.3	18.2	4.5	2	1881	Somerset County, Md	Baltimore, Md.
80423		Sch.	Wm. H. Meekins	73	69	87.0	23.5	6.5	3	1874	Oxford, Md	Tappahannock, Va.
80716		Sch.	Wm. H. Michael	48	36	65.4	21.4	5.7	3	1879	Queen Anne County, Md	Baltimore, Md.
26443		Slp.	William H. Newman	49	47	51.0	23.5	6.6	2	1855	Brooklyn, N. Y	New York, N. Y.
80700		Sch.	William H. Oakes	70	67	74.7	21.7	7.5	10	1878	Essex, Mass	Do.
80488		Slp.	William H. Phillips	10	9	35.0	12.8	3.4	2	1874	Patchogue, N. Y	Newark, N. J.
81516		Sch.	Wm. H. Rider	68	45	80.6	20.6	9.0	14	1895	Essex, Mass	Gloucester, Mass.
26878		Sch.	William H. Russell	9	9	33.9	12.3	4.4	1		Boston, Mass	Portsmouth, N. H.
81010		Sch.	William H. Saunders	27	25	60.4	25.3	5.5	2	1883	Annapolis, Md	Annapolis, Md.
81117		Slp.	Wm. H. Sharp	7	7	37.2	12.1	3.3	0	1886	Patchogue, N. Y	Patchogue, N. Y.
81454	K.L.S.W.	Sch.	Wm. H. Skinner	262	220	129.2	30.2	9.0	6	1893	Baltimore, Md	Baltimore, Md.
80954	K.B.F.M.	Shp.	William H. Smith	1,978	1,785	232.4	43.3	18.5	19	1883	Bath, Me	San Francisco, Cal.
81659	K.P.G.F.	Sch.	Wm. H. Smith	566	496	170.4	37.6	12.8	9	1899	Port Blakeley, Wash	Do.
81118		Sch.	William H. Starbuck	53	50	75.6	21.0	9.5	3	1886	Tottenville, N. Y	Beaufort, S. C.
81315	K.J.D.Q.	Sch.	William H. Sumner	572	489	165.0	35.5	13.0	8	1891	Camden, Me	New York, N. Y.
80152		Sch.	Wm. H. Taylor	37	28	65.0	21.1	6.1	10	1870	Tobacco Stick, Md	Baltimore, Md.
80999		Sch.	William H. Thompson	15	15	53.6	16.0	3.5	2	1883	Somerset County, Md	Richmond, Va.

[1] Formerly schooner John J. Taylor. [2] Formerly schooner Rebecca D.

Digitized by Google

MERCHANT **SAILING** VESSELS OF THE UNITED STATES—Continued.

Official No.	Signal letters.	Rig.	Name of vessel.	Gross tonnage.	Net tonnage.	Length.	Breadth.	Depth.	Crew.	When built.	Where built.	Home port (where permanent document issues).
						Feet.	*Feet.*	*Feet.*				
26538	.....	Slp.	[1]Wm. H. Townsend	65	62	59.3	25.0	6.0	2	1856	Brooklyn, N. Y	New York, N. Y.
26972	.....	Sch.	William H. Vickery	25	23	49.6	16.4	5.2	8	1856	Somerset County, Md	Baltimore, Md.
81055	.....	Sch.	William H. Whiting	25	23	59.0	20.0	5.0	3	1884	Pocomoke City, Md	Crisfield, Md.
81779	K. R. D. H.	Sch.	William H. Yerkes	1,498	1,211	222.0	42.9	19.8	10	1901	Thomaston, Me	Thomaston, Me.
80789	.....	Sch.	William I. Hume	14	14	42.6	16.7	3.8	2	1880	Onancock, Va	Norfolk, Va.
80829	.....	Sch.	William I. Simpson	58	55	69.0	23.5	5.2	4	1881	Milford, Del	Bridgeton, N. J.
81570	.....	Slp.	William J. Bryan	13	8	39.5	13.9	3.9	3	1897	Dorchester, N. J	Do.
81571	.....	Slp.	William J. Bryan	10	9	32.3	11.7	3.2	3	1897	Jacksonville, Fla	Jacksonville, Fla.
81573	.....	Sch.	William J. Bryan	14	14	48.5	15.9	1.9	1	1897	Pleasant Mills, N. J	Somers Point, N. J.
81401	.....	Sch.	William J. Griffith	17	11	59.0	15.6	4.4	2	1892	Oriole, Md	Cape Charles, Va.
81078	K. D. C. W.	Sch.	Wm. J. Lermond	887	797	181.8	36.0	18.5	8	1885	Thomaston, Me	New York, N. Y.
26255	.....	Slp.	Wm. J. Pell	8	5	40.0	13.0	3.6	4	.....	.....	Crisfield, Md.
201118	K. T. F. W.	Sch.	William J. Quillin	695	575	176.7	37.4	13.8	6	1904	Bath, Me	Seaford, Del.
80099	.....	Slp.	Wm. J. Walter	8	5	36.5	14.3	3.3	3	1869	Crisfield, Md	Wilmington, Del.
1724	.....	Sch.	[2]William K. Hammond	62	59	74.0	24.6	5.1	4	1868	Staten Island, N. Y	New York, N. Y.
81239	K. G. P. S.	Sch.	William K. Park	1,252	1,151	201.0	39.3	21.3	9	1889	Camden, N. J	Somers Point, N. J.
19096	H. P. L. R.	*Sch.	[3]William L. Creegan	556	547	232.0	40.0	10.0	3	1864	New York, N. Y	Providence, R. I.
200428	K. S. R. L.	Sch.	WILLIAM L. DOUGLAS	3,708	3,470	316.0	48.0	28.9	13	1903	Quincy, Mass	Boston, Mass.
80336	J. M. B. H.	Sch.	William L. Elkins	241	229	121.4	31.0	8.4	5	1873	Dennisville, N. J	New York, N. Y.
80223	.....	Sch.	William L. Franklin	123	117	96.5	26.7	7.1	5	1871	Baltimore, Md	Crisfield, Md.
80553	.....	Sch.	William L. Peck	77	73	80.2	26.2	6.3	5	1867	Coldspring, N. Y	New York, N. Y.
80882	J. V. W. C.	Sch.	William L. Walker	592	563	156.9	34.3	15.1	7	1882	Boston, Mass	New London, Conn.
81673	.....	Slp.	Wm. L. Webster	6	6	41.5	13.4	3.0	4	1899	Deal Island, Md	Crisfield, Md.
80926	.....	Sch.	Wm. M. Fitchett	18	17	50.4	12.6	4.1	2	1882	Piankitank, Va	Tappahannock, Va.
80620	.....	Sch.	Wm. M. Gaffney	74	70	80.4	22.8	7.8	15	1877	Gloucester, Mass	New York, N. Y.
81083	.....	Slp.	William M. Harned	6	6	28.5	13.4	3.2	1	1885	Patchogue, N. Y	Do.
80992	.....	Sch.	Wm. M. Powell	59	37	78.5	23.2	6.2	2	1883	Finney, Va	Baltimore, Md.
81503	.....	Sch.	William M. Ritch	59	50	78.4	22.6	6.0	2	1895	City Island, N. Y	Bridgeport, Conn.
81841	.....	Sch.	Wm. M. Upshur	12	9	56.0	15.0	3.0	1	1902	Oyster, Va	Cape Charles, Va.
81003	.....	Sch.	William M. Walker	19	18	45.6	15.8	4.6	3	1883	Tisbury, Mass	Provincetown, Mass.
81106	.....	Slp.	Wm. M. Ward	13	8	40.0	15.2	3.9	2	1886	Urbanna, Va	Tappahannock, Va.
26585	.....	Sch.	Wm. P. Boggs	35	34	56.0	20.0	5.0	2	1864	Staten Island, N. Y	Nantucket, Mass.
81792	K. R. G. L.	Shp.	WILLIAM P. FRYE	3,374	2,998	332.4	45.4	26.2	31	1901	Bath, Me	Bath, Me.
80714	.....	Sch.	William P. Herbert	9	8	42.0	11.4	3.9	1	1879	Baltimore, Md	Elizabeth City, N. C.
80757	J. T. R. G.	Sch.	William P. Hood	665	632	158.4	36.4	16.9	7	1880	Bath, Me	Fall River, Mass.
80255	.....	Sch.	Wm. P. Whyte	9	8	43.0	12.8	3.3	6	1872	Crisfield, Md	Crisfield, Md.
202565	.....	Slp.	William R. Hearst	10	8	41.5	13.1	5.5	1	1896	East Machias, Me	Lubec, Me.
80427	J. P. M. L.	Sch.	William R. Huston	548	521	160.0	36.0	16.0	7	1874	Pembroke, Me	Fall River, Mass.
81235	.....	Slp.	Wm. R. Pritchett	8	7	35.6	13.7	3.4	1	1889	Cambridge, Md	Annapolis, Md.
80911	.....	Sch.	Wm. S. Kirby	46	43	71.1	23.4	5.0	2	1882	Pocomoke City, Md	Norfolk, Va.
81007	.....	Sch.	Wm. S. McMaster	22	21	54.0	17.0	4.5	1	1883	Somerset County, Md	Tappahannock, Va.
80728	.....	Sch.	Wm. S. Miles	11	11	47.0	16.3	3.6	6	1879	Crisfield, Md	Crisfield, Md.
26961	.....	Sch.	Wm. S. Rodgers	29	28	55.6	20.8	4.8	2	1867	Accomac County, Va	Norfolk, Va.
12099	.....	Sch.	[4]Wm. S. Tompkins	71	67	78.7	24.3	6.0	4	1850	Milton, Del	New York, N. Y.
81784	.....	Slp.	Wm. S. White	8	8	42.5	14.8	3.4	4	1901	Deals Island, Md	Crisfield, Md.
81351	.....	Sch.	Wm. T. Banks	15	9	57.0	15.7	4.4	7	1891	St. Peters, Md	Do.
80950	J. W. V. L.	Sch.	William T. Donnell	538	482	149.1	34.2	14.6	8	1883	Bath, Me	New York, N. Y.
26580	.....	Sch.	William T. Parker	26	25	56.5	16.4	4.0	2	1864	Oceanport, N. J	Perth Amboy, N. J.
81338	K. J. S. R.	Sch.	William T. Parker	178	169	105.0	28.0	7.0	5	1891	Milton, Del	Philadelphia, Pa.
81393	.....	Sch.	William T. Stallings	17	11	59.7	15.8	4.1	8	1892	Oriole, Md	Baltimore, Md.
81197	.....	Sch.	Wm. T. Willing	13	6	56.0	14.5	3.8	5	1888	St. Peters, Md	Annapolis, Md.
201430	.....	Slp.	Wm. W. Clark	11	9	38.0	12.2	5.1	2	1904	Jonesport, Me	Machias, Me.
81136	K. D. P. G.	Sch.	William W. Converse	745	654	168.0	37.8	18.0	7	1886	New Haven, Conn	New Haven, Conn.
81455	.....	Sch.	Wm. W. Croswell	21	20	60.0	17.1	4.4	7	1893	Oriole, Md	Baltimore, Md.
80074	.....	Sch.	Wm. W. Hackett	65	62	77.3	23.0	5.9	3	1869	Dorchester County, Md	Newport News, Va.
80161	.....	Sch.	Wm. W. McDaniel	38	27	62.2	20.1	6.3	2	1870	Somerset County, Md	Alexandria, Va.
80543	.....	Sch.	Wm. H. H. Bixler	20	19	52.5	16.9	5.1	2	1875	.....do	Do.
81825	K. R. T. G.	Sch.	Wm. Thos. Moore	291	261	134.3	28.8	10.1	5	1902	Bethel, Del	Seaford, Del.
81200	.....	Sch.	Wm. Trickett Giles	21	15	61.6	17.1	4.6	2	1888	St. Peters Creek, Md	Cape Charles, Va.
26779	.....	Sch.	William and Albert	33	31	58.8	20.8	4.2	1	1861	San Francisco, Cal	San Francisco, Cal.
81639	.....	Slp.	William and Jessie	6	6	40.2	14.5	2.8	2	1898	Hopeside, Va	Tappahannock, Va.
80772	.....	Sch.	William and John	73	69	77.6	23.4	5.7	3	1880	Dorchester County, Md	Seaford, Del.
81835	.....	Sch.	Wm. and John	14	14	40.3	12.5	4.3	2	1902	Port Gamble, Wash	Port Townsend, Wash.
81167	.....	Sch.	Wm. B. and Wm. J. Carlisle.	20	13	47.6	17.0	4.2	5	1887	Leesburg, N. J	Bridgeton, N. J.
81665	K. P. J. M.	*Sch.	Williamsburg	319	319	159.6	31.8	9.4	3	1899	Williamsburg, Va	New York, N. Y.
80150	.....	Slp.	Willie	16	15	44.0	16.5	4.2	3	1870	Rockaway, N. Y	Do.
81506	.....	Slp.	Willie	11	10	36.6	14.4	4.0	2	1895	Portsmouth, Va	Norfolk, Va.
81404	.....	Sch.	Willie Clarence	10	9	51.5	14.4	3.2	2	1892	Oriole, Md	Annapolis, Md.
81838	.....	Slp.	Willie F	6	5	40.3	13.0	2.9	2	1900	Hopkins, Va	Chincoteague, Va.
80334	.....	Sch.	Willie Loutit	181	172	116.5	25.0	8.1	5	1873	Eastmanville, Mich	Cleveland, Ohio.
81421	.....	Sch.	Willie R	9	8	35.0	13.0	3.9	2	1892	Biloxi, Miss	Gulfport, Miss.
80619	.....	Slp.	Willie Russell	13	7	39.0	15.0	4.0	3	1877	Leesburg, N. J	Bridgeton, N. J.
26763	.....	Sch.	Willie Smith	32	30	55.9	17.5	6.4	2	1866	Harpswell, Me	Lubec, Me.
80971	.....	Sch.	Willie T	5	5	34.1	11.3	3.0	1	1883	Kinnekeet, N. C	Elizabeth City, N. C.
80738	.....	Sch.	Willie Wallace	22	21	51.0	17.3	6.1	6	1879	New Berlin, Fla	Key West, Fla.
81238	.....	Sch.	Willie F. Price	20	13	54.8	15.9	4.4	2	1889	Somerset County, Md	Annapolis, Md.

[1] Formerly sloop Andrew Luke. [2] Formerly schooner A. J. Williams. [3] Formerly * schooner Oceanus. [4] Formerly schooner James R. Mitchell.

Digitized by Google

MERCHANT SAILING VESSELS OF THE UNITED STATES—Continued.

Official No.	Signal letters.	Rig.	Name of vessel.	Gross tonnage.	Net tonnage.	Length.	Breadth.	Depth.	Crew.	When built.	Where built.	Home port (where permanent document issues).
						Feet.	Feet.	Feet.				
80988	.....	Sch.	Willie F. Thomas	25	17	53.0	17.5	5.4	3	1883	Dorchester County, Md	Baltimore, Md.
81205	K. G. C. J.	Sch.	Willie H. Child	626	595	175.5	36.4	13.1	7	1888	Thomaston, Me	Thomaston, Me.
81015	.....	Sch.	Willie H. White	30	22	65.6	18.5	5.3	3	1883	Solomons Island, Md	Annapolis, Md.
81662	.....	Slp.	Willie L. Bennett	8	8	42.6	14.3	3.4	5	1899	Inverness, Md	Crisfield, Md.
81555	K. M. V. L.	Sch.	Willie L. Maxwell	315	260	131.6	32.7	9.5	6	1896	Franklin, Me	Ellsworth, Me.
80512	J. Q. W. C.	Sch.	Willie L. Swift	100	69	81.9	22.8	8.4	4	1875	Provincetown, Mass	Bucksport, Me.
81286	K. H. M. N.	Sch.	Willie R. Hume	665	589	183.1	39.6	14.6	10	1890	North Bend, Oreg	San Francisco, Cal.
81612	.....	Slp.	Willie and Edward	10	7	35.9	13.9	2.9	2	1898	Hampton, Va	Newport News, Va.
200522	.....	Slp.	Willing Maid	9	8	37.0	14.0	3.6	2	1903	Bluffton, S. C	Savannah, Ga.
81208	.....	Slp.	Willis	7	7	42.0	10.8	3.2	1	1889	Smyrna, N. C	Newbern, N. C.
81832	K. R. V. D.	Sch.	Willis A. Holden	1,188	1,040	210.8	42.2	16.3	11	1902	Ballard, Wash	Port Townsend, Wash.
80811	.....	Slp.	Willis B	6	5	28.0	12.0	3.0	1	1881	Greenport, N. Y	Bridgeport, Conn.
105272	J. N. B. L.	Sch.	[1] Willis & Guy	199	169	104.0	29.0	8.2	5	1873	Belfast, Me	Belfast, Me.
26492	.....	Slp.	Willow Brook	11	10	37.5	14.6	3.6	0	1857	East Hartford, Conn	New York, N. Y.
81699	K. Q. C. V.	Bk.	[2] WILLSCOTT	1,981	1,856	267.3	40.1	26.3	20	1896	Port Glasgow, Scotland	San Francisco, Cal.
81714	.....	Slp.	Wilma A. Florence	9	6	45.5	14.5	3.2	1	1900	Dreka, Va	Cape Charles, Va.
81793	.....	Slp.	Wilmer T	9	7	39.0	13.7	3.5	2	1901	Kings Point, Va	Norfolk, Va.
81049	.....	Sch.	Wilson and Willard	52	49	62.7	21.3	5.7	4	1884	Gouldsboro, Me	Portsmouth, N. H.
81232	.....	Slp.	Wilsonia	12	12	41.4	13.9	3.4	2	1889	Pocomoke City, Md	Norfolk, Va.
81672	.....	Slp.	Wilton V	5	5	35.0	12.0	2.5	4	1896	St. Peters, Md	Crisfield, Md.
80945	J. W. T. K.	Sch.	[3] Winchester	303	241	128.2	30.3	9.1	6	1882	Bath, Me	Mount Desert Ferry, Me.
200296	.....	Sch.	Winchester	12	7	42.6	15.0	3.1	4	1903	Bay St. Louis, Miss	New Orleans, La.
80891	.....	Slp.	Windward	6	6	29.0	10.5	3.0	2	1882	Worcester County, Md	Chincoteague, Va.
95147	.....	Sch.	[4] Windward	40	38	64.6	17.5	6.4	1	1872	Bath, Me	Deer Isle, Me.
80883	.....	Sch.	Winfield	12	11	38.6	14.0	3.5	8	1882	Key West, Fla	Tampa, Fla.
26786	.....	Sch.	Winfield Scott	49	47	66.0	22.4	5.0	2	1861	San Francisco, Cal	San Francisco, Cal.
200629	K. S. V. N.	Sch.	Winfield S. Schuster	1,481	1,220	218.0	42.7	19.9	9	1904	Rockport, Me	Boston, Mass.
80847	J. V. N. K.	Sch.	Wing and Wing	141	134	104.0	30.0	8.2	5	1881	San Francisco, Cal	San Francisco, Cal.
81504	.....	Cat.	Winged Arrow	5	5	23.6	11.0	3.5	1	1895	Osterville, Mass	Chatham, Mass.
81648	.....	Sch.	Winifred	11	8	40.0	13.8	3.6	3	1899	Bon Secour, Ala	Brashear, La.
81824	.....	Sch.	Winifred	94	60	90.2	23.6	9.6	20	1902	Essex, Mass	Boston, Mass.
203442	.....	Ywl.	Winjoy	7	6	29.0	10.8	5.1	1	1906	Friendship, Me	Portland, Me.
81691	K. P. V. N.	Sch. y.	Winnebago	17	14	52.0	14.0	6.0	2	1900	North Haven, Me	Boston, Mass.
81300	K. H. R. Q.	Sch.	Winnegance	264	250	126.7	30.4	8.4	5	1890	Phippsburg, Me	Bath, Me.
200381	.....	Sch.	Winner	14	11	46.0	13.0	3.8	1	1903	Wilmington, N. C	Wilmington, N. C.
81463	.....	Sch.	Winnie	10	10	42.5	14.2	4.2	1	1893	Old River, Tex	Galveston, Tex.
81173	.....	Sch.	Winnie Davis	23	14	58.0	19.6	4.0	3	1887	Handsboro, Miss	Gulfport, Miss.
80439	J. P. S. R.	Sch.	Winnie Lawry	246	215	108.0	29.6	10.2	5	1874	Waldoboro, Me	Boston, Mass.
90362	.....	Sch.	Winnie Wing	200	190	118.0	28.0	10.0	5	1867	Fort Howard, Wis	Oswego, N. Y.
81069	.....	Slp.	Winnie A. Small	25	23	53.5	17.6	3.0	3	1885	Alna, Me	Bath, Me.
81060	.....	Sch.	Winnie H. Windsor	26	25	63.1	17.2	5.2	2	1884	Solomons Island, Md	Annapolis, Md.
81242	.....	Slp.	Winona	8	8	27.5	10.8	5.4	1	1889	Gloucester, Mass	Gloucester, Mass.
81657	K. P. G. B.	Sch.	Winslow	566	496	170.4	37.6	12.8	9	1899	Port Blakeley, Wash	San Francisco, Cal.
80146	J. K. B. D.	Sch.	Winslow Morse	111	105	82.9	24.4	7.2	3	1870	Bath, Me	New York, N. Y.
80629	.....	Slp.	Winsome	19	18	41.0	15.5	5.5	0	1876	Brooklyn, N. Y	Boston, Mass.
203966	K. V. W. R.	Slp. y.	†Winsome	39	30	67.8	16.8	10.3	10	1907	Bristol, R. I	Providence, R. I.
81611	K. N. M. G.	[5] Sch.	Winthrop	841	742	184.2	35.2	16.2	2	1898	Bath, Me	Fall River, Mass.
200280	.....	Sch.	Winthrop	14	8	36.9	12.5	4.4	4	1903	St. Michael, Alaska	St. Michael, Alaska.
81018	.....	Sch.	Winyah	18	17	43.2	16.4	6.1	6	1884	Charleston, S. C	Georgetown, S. C.
141290	.....	Slp.	[6] Wish-ton-Wish	12	11	32.6	12.2	4.4	2	1893	Isleboro, Me	Southwest Harbor, Me.
80576	.....	Slp.	Witch	16	15	43.0	14.5	4.5	2	1873	Newport, R. I	Bridgeport, Conn.
81859	.....	Slp. y.	Witchcraft II	19	15	48.2	13.0	7.0	3	1903	Boston, Mass	Boston, Mass.
80267	J. L. M. V.	Sch.	Witch Hazel	251	238	118.2	32.1	8.1	4	1872	Bath, Me	New London, Conn.
80269	.....	Sch.	Witch of the Bay	22	21	44.5	20.0	3.5	1	1870	San Francisco, Cal	San Francisco, Cal.
81374	.....	Sch.	Witch of the Wave	18	17	44.3	16.0	4.7	1	1892	Wallisville, Tex	Galveston, Tex.
81636	.....	Slp.	Wodan	10	10	33.6	12.2	5.2	4	1898	Gloucester, Mass	Gloucester, Mass.
200153	.....	Slp. y.	Woglinde	9	9	44.0	9.7	4.0	2	1903	Greenport, N. Y	Greenport, N. Y.
62522	.....	Sch.	Wolverine	195	185	117.0	26.4	8.4	4	1871	Grand Haven, Mich	Milwaukee, Wis.
26905	.....	Sch.	Wonder	49	46	62.5	23.0	5.1	2	1868	San Francisco, Cal	San Francisco, Cal.
80515	.....	Sch.	Wonder	39	37	61.1	16.3	5.7	2	1875	Sheboygan, Wis	Chicago, Ill.
80651	.....	Slp.	Wonder	7	7	34.4	11.9	3.0	1	1873	Smiths Landing, N. J	Somers Point, N. J.
80706	.....	Slp.	Wonder	9	8	35.5	14.6	3.1	1	1878	Sayville, N. Y	Perth Amboy, N. J.
81726	.....	Slp.	Wonder	6	6	40.0	10.9	3.2	0	1900	Warren, Me	Thomaston, Me.
81818	.....	Cat.	Wonoma	6	6	25.0	12.0	3.0	1	1902	Osterville, Mass	Nantucket, Mass.
80972	K. B. M. C.	Sch.	Woodbury M. Snow	107	102	73.4	21.4	7.5	4	1883	Rockland, Me	Rockland, Me.
26822	.....	Sch.	Wood Duck	18	10	46.7	15.8	4.8	5	1840	Philadelphia, Pa	Bridgeton, N. J.
202132	.....	Slp.	Woodford J	8	7	39.4	13.2	3.4	1	1905	Fairmount, Md	Elizabeth City, N. C.
80852	J. V. N. T.	Sch.	Woodward Abrahams	744	676	166.0	35.0	16.1	7	1881	Waldoboro, Me	Boston, Mass.
80956	.....	Sch.	Woolford	29	20	63.2	18.0	4.7	7	1883	Madison, Md	Crisfield, Md.
201604	K. T. N. H.	[5] Sch.	Worcester	625	594	200.0	30.1	12.6	2	1904	Elkton, Md	Baltimore, Md.
81634	.....	Slp.	Worth Bagley	7	5	41.6	11.3	2.7	1	1898	Morehead City, N. C	Newbern, N. C.
80335	.....	Sch.	Wren	16	9	47.2	16.7	3.6	2	1873	Bayou Lacomb, La	New Orleans, La.
80802	J. V. D. M.	Bkn.	[6] Wrestler	470	409	148.5	34.9	13.3	10	1880	Port Ludlow, Wash	San Francisco, Cal.
81062	.....	Slp.	Wyandotte	7	7	33.0	13.0	3.0	1	1884	Norfolk, Va	Norfolk, Va.

[1] Formerly schooner A. W. Ellis.

[2] Formerly {a British bark Willscott. b Hawaiian bark Willscott.

[3] Formerly schooner William F. Collins.

[4] Formerly schooner-yacht Haze.

[5] Formerly sloop Lillian and Helen.

[6] Formerly {a barkentine Wrestler. b Nicaraguan barkentine Wrestler.

† Composite.

Digitized by Google

MERCHANT **SAILING** VESSELS OF THE UNITED STATES—Continued.

Official No.	Signal letters.	Rig.	Name of vessel.	Gross tonnage.	Net tonnage.	Length.	Breadth.	Depth.	Crew.	When built.	Where built.	Home port (where permanent document issues).
						Feet.	*Feet*	*Feet.*				
200630	.....	Sch.	Wyandotte	21	12	54.6	18.2	3.6	4	1904	Biloxi, Miss	Gulfport, Miss.
81689	.....	Sch.	Wyona	21	14	53.0	18.7	4.0	2	1900	Straits, N. C	Newark, N. J.
28120	.....	Slp. y.	[1] Wyvern	18	17	52.0	12.9	8.0	3	1887	South Boston, Mass	Boston, Mass.
			X.									
27012	.....	Sch.	X 10 U 8	23	22	44.0	15.7	4.0	2	1888	South Haven, Mich	Grand Haven, Mich.
27021	.....	Slp.	Xantho	5	5	24.7	10.1	4.8	1	1897	Friendship, Me	Machias, Me.
27019	K.M.W.L.	Slp. y.	Xara	17	17	41.4	13.6	8.1	2	1888	South Boston, Mass	New York, N. Y.
27014	.....	Sch.	Xibalda	13	13	34.8	13.9	3.1	1	1892	Boggy Bayou, Fla	Pensacola, Fla.
27024	.....	Sch.	X Ray	11	6	39.5	14.0	3.2	3	1901	Biloxi, Miss	New Orleans, La.
27025	.....	Slp.	Xyra	7	6	41.0	12.6	2.6	1	1903	Sayville, N. Y	Patchogue, N. Y.
			Y.									
27657	.....	Slp.	Yacht	13	7	46.0	15.6	3.6	1	1893	Cambridge, Md	Cape Charles, Va.
27688	.....	Sch.	Yakima	108	71	96.6	24.5	10.4	17	1902	Essex, Mass	Gloucester, Mass.
27534	.....	Slp.	Yankee	16	15	40.0	14.0	5.0	2	1852	Westbrook, Conn	Norfolk, Va.
27676	.....	Slp. y.	Yankee	74	66	81.6	19.4	14.2	10	1900	Bristol, R. I	New York, N. Y.
27691	.....	Sch.	Yankee	43	43	62.5	17.8	8.5	12	1902	Gloucester, Mass	Marblehead, Mass.
27673	.....	Slp.	Yankee Boy	5	5	26.0	10.0	5.2	1	1899	Friendship, Me	Machias, Me.
27557	.....	Slp.	Yankee Girl	87	83	80.8	25.6	6.8	3	1866	Harpswell, Me	Rockland, Me.
27667	.....	Slp.	Yankee Star	29	22	57.5	18.7	3.7	1	1896	Alna, Me	Wiscasset, Me.
27668	.....	Slp. y.	Yarico	7	7	31.2	9.5	5.8	1	1896	South Boston, Mass	Boston, Mass.
27619	.....	Slp.	Yeoman	12	11	34.2	14.4	3.9	1	1879	Jonesport, Me	Machias, Me.
27681	.....	Slp.	Ynesperado	7	6	27.8	9.3	5.6	2	1901	Mayaguez, P. R	San Juan, P. R.
27621	.....	Slp.	Yolande	14	13	36.2	13.1	6.0	2	1883	Ridgewood, N. Y	Newark, N. J.
27629	.....	Slp.	Yolande	9	9	30.4	12.3	5.0	1	1886	Boothbay, Me	Boothbay, Me.
27514	.....	Sch.	York State	277	256	134.0	28.4	11.0	6	1869	Ashtabula, Ohio	Chicago Ill.
27546	.....	Sch.	Young America	23	22	51.5	15.8	3.7	1	1859	San Francisco, Cal	San Francisco, Cal.
27640	K.H.S.D.	Sch.	Young Brothers	897	795	186.3	37.6	18.9	7	1890	Belfast, Me	Boston, Mass.
27666	.....	Lgr.	Young Creole	7	5	38.0	12.1	2.9	1	1895	Morgan City, La	Brashear, La.
27685	.....	Lgr.	Young Elodie	6	5	32.6	11.0	3.4	1	1900	Terrebonne, La	Do.
27658	.....	Lgr.	Young Junietta	6	6	37.1	11.5	3.1	1	1893	Morgan City, La	Do.
27686	.....	Slp. y.	Young Miss	10	8	36.0	10.8	5.3	2	1902	Bristol, R. I	Bristol, R. I.
27634	.....	Slp.	Young Undine	6	5	30.6	12.1	3.5	2	1888	Johns Island, S. C	Charleston, S. C.
27680	.....	Sch.	[2] Ysabela	36	34	59.0	16.0	5.0	5	1881	Vega Baja, P. R	San Juan, P. R.
27622	.....	Sch.	Yttria	10	9	45.5	14.1	3.3	1	1883	Tilghmans Island, Md	Newport News, Va.
27654	.....	Ctr. y.	Yvette	11	11	44.8	9.8	7.2	2	1893	New Rochelle, N. Y	New York, N. Y.
			Z.									
28114	.....	Sch.	Z. E. Beauchamp	18	15	59.6	15.7	4.0	1	1888	Oriole, Md	Newport News, Va.
28096	.....	Sch.	Z. E. Layton	56	54	79.0	23.5	5.3	3	1881	Madison, Md	Crisfield, Md.
28087	.....	Sch.	Z. S. Wallingford	9	9	33.6	12.5	3.9	0	1874	Portsmouth, N. H	Providence, R. I.
28094	J. T. S. K.	Sch.	Zaccheus Sherman	767	635	171.5	38.5	17.2	7	1880	Bath, Me	New Haven, Conn.
200770	K. S.W.V.	Sch. y.	Zahra	43	38	64.3	17.5	6.9	3	1904	Boston, Mass	Boston, Mass.
28106	.....	Slp.	Zaida	6	6	27.0	12.8	3.3	1	1861	Norwalk, Conn	Perth Amboy N. J.
28119	.....	Slp.	Zaim	8	7	29.7	12.8	4.9	1	1887	Rockland, Me	Ellsworth, Me.
203809	.....	Slp.	Zalia M	10	8	32.5	14.5	3.4	2	1906	Bethesda, Ga	Savannah, Ga.
28110	K.D.V.W.	Sch.	Zampa	335	322	145.7	36.0	10.4	7	1887	Port Madison, Wash	San Francisco, Cal.
28118	.....	Slp. y.	Zanth	8	8	26.0	11.3	3.6	2	1889	Port Jefferson, N. Y	New York, N. Y.
28116	.....	Sch.	Zapotec	811	796	204.7	34.7	14.6	6	1890	Marine City, Mich	Cape Vincent, N. Y.
28152	.....	Slp. y.	Zara	10	8	36.4	10.4	5.0	2	1903	Bristol, R. I	Boston, Mass.
28100	.....	Sch.	Zareta	9	9	51.8	11.6	3.8	5	1882	Somerset County, Md	Baltimore, Md.
28097	.....	Sch.	Zema	9	8	51.7	11.8	3.0	2	1881	Oxford, Md	Camden, N. J.
28075	.....	Sch.	Zenie	14	13	46.0	13.0	4.0	2	1872	Norwalk, Conn	Bridgeport, Conn.
28143	.....	Sch.	Zenith	26	20	54.6	15.2	6.0	4	1900	Bandon, Oreg	St. Michael, Alaska.
28128	.....	Ywl. y.	Zenobia	11	11	37.6	12.2	5.2	1	1895	Boston, Mass	New York, N. Y.
28104	.....	Sch.	Zenora	10	9	32.5	13.4	3.8	4	1884	Key West, Fla	Key West, Fla.
28109	.....	Slp.	Zeph. S. Conover	17	10	43.3	16.0	4.7	2	1886	Atlantic City, N. J	Norfolk, Va.
28079	.....	Slp.	Zephyr	13	12	39.0	16.2	4.1	2	1873	Mathews County, Va	Do.
28092	.....	Slp.	Zephyr	12	11	38.0	14.5	4.3	1	1879	Cold Spring, N. Y	Patchogue, N. Y.
28105	.....	Sch.	Zephyr	11	9	40.8	13.7	6.0	2	1872	Pembroke, Me	Lubec, Me.
28133	.....	Slp. y.	Zeruah	11	5	36.2	12.9	6.0	1	1895	East Boothbay, Me	Portland, Me.
28005	.....	Sch.	Zingara	9	9	43.8	16.3	4.0	6	1852	Anne Arundel County, Md	Baltimore, Md.
28149	.....	Slp. y.	Zingara	10	8	36.0	10.8	5.3	2	1902	Bristol, R. I	Boston, Mass.
28139	.....	Cat.	Zola	7	7	32.2	11.2	3.8	2	1899	Riverhead, N. Y	Greenport, N. Y.
28141	.....	Slp.	Zola	7	7	39.5	13.9	3.4	4	1899	Fairmount, Md	Crisfield, Md.
28144	.....	Sch.	Zonda	8	6	34.2	13.5	5.5	2	1898	Lubec, Me	Eastport, Me.
201485	.....	Sch.	Zora S	7	7	32.3	10.8	3.0	1	1904	Port Orchard, Wash	Port Townsend, Wash.
28147	K. R.D.N.	Sch. y.	Zuhrah	50	42	68.2	19.2	8.2	4	1901	South Boston, Mass	New York, N. Y.

[1] Formerly cutter-yacht Zigeuner.

[2] Formerly Spanish schooner Ysabela.

Digitized by Google

PART II.—MERCHANT VESSELS OF THE UNITED STATES.

ALPHABETICAL LIST

OF

MERCHANT STEAM VESSELS OF THE UNITED STATES.

1907.

Digitized by Google

ALPHABETICAL LIST

OF

MERCHANT STEAM VESSELS OF THE UNITED STATES.

(Steel vessels in SMALL CAPITALS, iron vessels in *italics*.)

ABBREVIATIONS.—St. shp., steamship; St. s., steamer, screw; St. p., steamer, side-wheel; *St. p., steamer, stern-wheel; St. y., steam yacht; St. bge., steam barge; St. c. bt., steam canal boat; St. ctn., steam catamaran; Ga. s., gasoline, screw; Ga. p., gasoline, side-wheel; *Ga. p., gasoline, stern-wheel; El. s., electric, screw; Na. s., naphtha, screw; Al. s., alcohol, screw.

ABBREVIATIONS FOR SERVICE COLUMN.—Pas., passenger; Frt., freight; Tow., towing; Fer., ferry; Cbl., cable; Ctl., cattle; Drg., dredge; Elr., elevator; Frb., fire boat; Fsh., fishing; Lgt., lighter; Msc., miscellaneous; Oys., oyster; Pld., pile driver; Plt., pilot boat; Pol., police boat; Prs., prospecting; Ten., tender; Wat., water boat; Whl., whaling; Wrk., wrecking; Yct., yacht.

Official No.	Signal letters.	Rig.	Name of vessel.	Gross tonnage.	Net tonnage.	Length.	Breadth.	Depth.	Service.	Crew.	Indicated horsepower.	When built.	Where built.	Home port (where permanent document issues).
			A.			*Feet.*	*Feet.*	*Feet.*						
201921		St. ctn.	A. BALDWIN	199	199	127.0	58.9	7.5	Fer.	7		1905	Jeffersonville, Ind	New Orleans, La.
200821		Ga. s.	A. Booth	14	10	50.7	11.7	3.6	Pas.	1		1904	Astoria, Oreg	Astoria, Oreg.
200231		Ga. y.	A. C	9	8	28.7	9.0	4.1	Yct.	2		1903	Boston, Mass	Boston, Mass.
106688		Ga. s.	A. Gerdes & Bro	8	8	35.1	14.0	3.5	Oys.	3		1889	Back Bay, Miss	Gulfport, Miss.
106710		St. s.	A. McVittie	2,046	1,552	240.0	42.0	23.4	Frt.	18	800	1890	Detroit, Mich	Ogdensburg, N. Y.
204243		*Ga. p.	A 1	14	6	60.4	13.7	3.0	Tow.	3		1907	Houma, La	New Orleans, La.
106781		Ga. s.	A. Rasmussen	9	8	58.0	15.8	2.4	Msc.	6		1890	Tilghmans Island, Md	Newport News, Va.
203698		*Ga. p.	A. W	7	7	36.0	9.0	2.0	Pas.	1		1906	Paducah, Ky	Paducah, Ky.
106652		St. p.	A. Wehrle, jr	421	291	148.2	26.5	9.0	Pas.	14	385	1889	Sandusky, Ohio	Sandusky, Ohio.
106066		St. s.	A. Weston	511	269	163.9	31.3	13.3	Frt.	12	400	1882	Mount Clemens, Mich	Niagara Falls, N. Y.
200255		Ga. s.	A. Woodall	92	65	97.6	22.8	6.5	Msc.	5	85	1903	Cambridge, Md	Baltimore, Md.
105938		St. s.	A. A. Bellinger	14	7	43.6	12.2	6.0	Tow.	1		1880	Buffalo, N. Y	Buffalo, N. Y.
105913		St. s.	A. A. Carpenter	38	19	60.0	15.6	8.6	Tow.	3		1880	do	Duluth, Minn.
203531		Ga. s.	A. A. Low	12	10	40.2	9.3	3.9				1903	College Point, N. Y	New York, N. Y.
201761		Ga. s.	A. B. C	19	8	59.0	17.0	2.7	Oys.	1		1904	Lockport, La	Brashear, La.
107037		St. s.	A. B. Covington	56	31	63.6	17.4	7.2	Tow.	4		1893	Washington, N. C	Norfolk, Va.
381		St. s.	A. B. Ward	30	15	59.8	14.0	7.2	Tow.	4		1866	Chicago, Ill	Chicago, Ill.
107563		St. s.	A. B. WOLVIN	2,286	1,587	242.0	42.0	26.6	Pas.	19	900	1900	Cleveland, Ohio	Duluth, Minn.
105994		St. s.	A. C. Adams	41	20	62.0	16.0	9.0	Tow.	5		1881	Buffalo, N. Y	Do.
107294		St. s.	A. C. Brown	22	15	48.0	15.5	5.2	Pas.	2		1897	Tottenville, N. Y	New York, N. Y.
105710		St. s.	A. C. Cheney	186	93	116.0	26.8	10.1	Tow.	12	450	1877	Newburgh, N. Y	Albany, N. Y.
107541		Ga. s.	A. C. D	14	13	39.4	14.0	3.7	Pas.	3		1900	South Boston, Mass	Providence, R. I.
106411		*St. p.	A. C. Freese	205	175	119.0	27.5	4.5	Pas.	15	200	1886	San Francisco, Cal	San Francisco, Cal.
200957		*Ga. p.	A. C. Maria	14	14	50.0	13.3	2.7	Fer.	1		1904	Evarts, S. Dak	Sioux City, Iowa.
106518		St. s.	*A. C. Rose*	150	75	100.0	22.0	9.6	Tow.	17	380	1888	Philadelphia, Pa	Baltimore, Md.
105469		St. s.	A. C. Sumner	68	34	78.5	19.0	7.8	Tow.	5		1874	Brooklyn, N. Y	New York, N. Y.
107689		*St. p.	A. D. Allen	86	86	125.0	23.0	4.5	Pas.	19		1901	Jeffersonville, Ind	Memphis, Tenn.
200181	K. S. P. V.	St. s.	A. D. DAVIDSON	1,640	987	241.0	41.1	18.8	Pas.	19	650	1903	Wyandotte, Mich	Duluth, Minn.
106488		S. s.	A. D. Hayward	298	220	137.9	28.6	10.5	Frt.	9	300	1887	Manitowoc, Wis	Detroit, Mich.
107778		St. s.	A. E. STEWART	3,943	3,049	356.0	50.0	28.0	Pas.	21	1,800	1902	West Bay City, Mich	Do.
107816		Ga. s.	A. E. Vreeland	21	12	43.0	15.9	4.4	Oys.	2		1902	Stratford, Conn	Patchogue, N. Y.
105786		St. p.	A. F. Beach	173	120	88.0	43.0	9.2	Fer.	5	200	1878	Athens, N. Y	Albany, N. Y.
107741		Ga. s.	A. F. Dantzler	32	22	62.5	19.3	4.2	Frt.	6		1902	Madisonville, La	Gulfport, Miss.
1853		St. s.	A. F. Kappella	22	11	55.0	13.0	4.9	Tow.	5		1868	Philadelphia, Pa	Bath, Me.
203303		St. s.	A. G. B'gelow	40	27	74.0	20.4	6.0	Tow.	6		1906	Scranton, Miss	Cedar Keys, Fla.
107738		St. s.	A. G. BROWER	3,582	2,778	346.0	48.2	24.0	Pas.	21	539	1902	Chicago, Ill	Oswego, N. Y.
107363		St. s.	A. G. Ketchum	69	69	65.6	18.4	7.0	Frt.	2		1898	Tacoma, Wash	Skagway, Alaska.
106645		St. s.	A. G. Lindsay	1,067	678	196.0	37.6	14.4	Pas.	14	470	1889	Detroit, Mich	Cleveland, Ohio.
107796		St. s.	A. H. Payson	158	93	109.5	24.0	12.0	Pas.	7	800	1902	Oakland, Cal	San Francisco, Cal.
107248		St. s.	A. J. Beardsley	96	60	80.9	18.0	8.5	Tow.	6		1896	Bridgeport, Conn	Memphis, Tenn.
105172		St. s.	A. J. Hoole	21	12	49.7	12.2	6.0	Tow.	2		1872	Buffalo, N. Y	Perth Amboy, N. J.
107518		*St. p.	A. J. Johnson	57	35	72.2	21.4	3.5	Pas.	11		1899	Clearrun, N. C	Wilmington, N. C.
201760		*St. p.	A. J. Whitney	72	72	89.8	18.0	3.2	Pas.	8		1905	Rock Island, Ill	Rock Island, Ill.
105937		St. s.	A. L. Hopkins	639	500	174.0	31.5	12.0	Frt.	12	450	1880	Marine City, Mich	Cape Vincent, N. Y.
106947		St. s.	A. M. Bramell	34	17	55.2	15.0	6.0	Tow.	3		1892	Bordentown, N. J	Philadelphia, Pa.

Digitized by Google

MERCHANT STEAM VESSELS OF THE UNITED STATES—Continued.

Official No.	Signal letters.	Rig.	Name of vessel.	Gross tonnage.	Net tonnage.	Length.	Breadth.	Depth.	Service.	Crew.	Indicated horsepower.	When built.	Where built.	Home port (where permanent document issues).
						Feet.	Feet.	Feet.						
107836		St. ctn.	A. M. HALLIDAY	207	207	121.0	59.0	7.7	Fer.	7		1903	Jeffersonville, Ind	New Orleans, La.
105239		St. s.	A. M. Hathaway	217	108	146.4	18.6	10.8	Fsh.	23		1873	Fall River, Mass	Greenport, N. Y.
107156		Ga. s.	A. M. Low	18	12	35.4	12.1	4.0	Oys.	2		1892	South Norwalk, Conn	Bridgeport, Conn.
203714		St. s.	A. M. SCOTT	168	108	150.9	26.0	5.8	Tow.	11		1906	Charleston, W. Va	Wheeling, W. Va.
105021		St. s.	A. M. Smith	37	18	69.4	16.5	6.4	Tow.	5		1871	Philadelphia, Pa	Hartford, Conn.
106322		Ga. s.	A. M. Smith	23	22	49.0	16.0	4.0	Frt.	1		1884	Northport, N. Y	Patchogue, N. Y.
106071		St. s.	A. R. Colborn	251	154	129.9	27.7	9.5	Frt.	11	240	1882	Saugatuck, Mich	Chicago, Ill.
107207		St. s.	A. R. Hall	60	39	72.0	15.0	11.5	Tow.	10		1896	Dyersburg, Tenn	Memphis, Tenn.
107659		St. p.	A. R. Heath	48	42	73.0	18.4	4.1	Pas.	3		1901	Saugatuck, Mich	Grand Haven, Mich.
106805		St. s.	A. R. Robinson	36	24	44.5	17.4	6.9	Tow.	4		1890	Brooklyn, Wash	Seattle, Wash.
203726		*St. p.	A. R. Budd	149	149	145.2	26.7	5.2	Tow.	12		1906	Marietta, Ohio	Pittsburgh, Pa.
105243		Ga. s.	A. R. Taylor	10	10	32.6	14.1	3.9	Oys.	2		1873	Darien, Conn	Bridgeport, Conn.
105145		St. s.	A. T. Serrell	49	24	75.0	17.4	8.3	Fsh.	15		1871	Bordentown, N. J	Newport, R. I.
107052		Ga. s.	A. V. H.	8	7	25.6	12.8	3.8	Fsh.	0		1893	New London, Conn	Sag Harbor, N. Y.
106692		St. s.	A. W. Chesterton	99	49	76.2	18.5	9.6	Tow.	7		1889	Gloucester, Mass	Boston, Mass.
106025		St. s.	*A. W. Colton*	92	48	81.0	18.0	10.0	Tow.	5		1881	Buffalo, N. Y	Duluth, Minn.
201133		St. s.	A. W. Smith	64	44	79.4	18.6	8.0	Tow.	5		1904	Athens, N. Y	New York, N. Y.
107339		St. s.	[1] A. W. Sterrett	181	123	99.8	21.2	6.7	Tow.	7		1898	Seattle, Wash	Pt. Townsend, Wash.
107409		St. s.	A. A. C. Tessler	30	15	58.7	13.9	7.4	Fsh.	6		1898	Milwaukee, Wis	Milwaukee, Wis.
106204		Ga. s.	A. and W. Manee	11	7	34.0	15.1	3.9	Oys.	2		1883	Tottenville, N. Y	New York, N. Y.
107396		St. y.	Abbicarll	58	34	86.0	15.5	7.5	Yct.	5		1898	Fall River, Mass	Fall River, Mass.
201076		Ga. s.	Abbie	15	9	53.0	12.8	5.5	Frt.	2		1904	Roque Bluff, Me	Eastport, Me.
106064		St. s.	Abbott Coffin	68	34	67.0	22.8	5.5	Frt.	4		1882	East Boston, Mass	Gloucester, Mass.
30188		St. s.	Aberdeen	499	394	169.8	34.2	11.8	Pas.	22	425	1899	Aberdeen, Wash	San Francisco, Cal.
107180		St. s.	Aberdeen	7	5	36.0	7.8	4.4	Pas.	2		1889	Spirit Lake, Iowa	St. Paul, Minn.
203443		*Ga. p.	Aberdeen	24	15	55.0	13.8	3.0	Pas.	1		1906	Hoquiam, Wash	Pt. Townsend, Wash.
202876		St. s.	ABRAHAM STEARN	6,657	5,140	535.5	55.0	31.0	Pas.	25		1906	Superior, Wis	Cleveland, Ohio.
105946		St. s.	Abram P. Skidmore	73	36	81.0	18.4	8.3	Tow.	8		1880	Kingston, N. Y	New York, N. Y.
200103		St. s.	ABRAM S. HEWITT	223	151	110.0	24.4	12.6	Frt.	12	520	1903	Camden, N. J	Do.
106188		St. s.	Acacia	11	8	51.0	11.8	3.7	Pas.	1		1883	New York, N.Y	Do.
105235	J. M. P. B.	St. s.	*Acapulco*	2,572	1,759	290.0	40.0	20.0	Pas.	65	1,750	1873	Wilmington, Del	Do.
201223		Ga. s.	Accomac	13	9	46.2	10.0	2.2	Frt.	2		1904	Greenbackville, Va	Chincoteague, Va.
105686		St. p.	Accomack	434	374	136.8	25.5	8.3	Pas.	11	240	1877	Brooklyn, N. Y	New York, N. Y.
200766		Ga. s.	Acella	32	14	50.5	13.3	2.4	Pas.	3	14	1903	Tampa, Fla	Tampa, Fla.
106630		*St. p.	Acme	294	275	177.5	37.0	5.2	Frt.	10	102	1889	San Francisco, Cal	San Francisco, Cal.
106843		St. ct. b.	Acme	128	103	94.0	17.5	8.7	Frt.	5	75	1891	Lockport, N. Y	Buffalo, N. Y.
107460		St. s.	Acme	31	21	60.0	11.5	3.0	Pas.	3		1899	Seattle, Wash	Pt. Townsend, Wash.
107622	K. Q. P. F.	St. s.	Acme	416	269	154.0	34.0	11.5	Frt.	13	400	1901	Alameda, Cal	San Francisco, Cal.
202696		*St. p.	Acorn	60	60	80.0	20.0	4.0	Pas.	5		1905	Davenport, Iowa	Rock Island, Ill.
92720		St. y.	[2] Actæa	13	8	55.0	9.6	5.0	Yct.	1		1896	Poughkeepsie, N. Y	New York, N. Y.
105519		Ga. s.	Active	25	24	50.0	16.5	5.0	Oys.	1		1875	Keyport, N. J	Bridgeport, Conn.
105922		St. s.	Active	28	14	57.9	15.9	6.8	Tow.	4		1880	Boston, Mass	Boston, Mass.
105944		Ga. s.	Active	9	8	34.4	13.2	4.8	Fsh.	2		1880	New Shoreham, R. I	Newport, R. I.
106489		St. s.	Active	73	41	90.6	16.0	7.0	Fsh.	6		1887	New Gretna, N. J	Greenport, N. Y.
106586		St. s.	Active	77	58	64.8	16.8	5.7	Oys.	6		1888	Port Jefferson, N. Y	Do.
106912		St. s.	Active	60	30	69.0	18.0	8.5	Tow.	4		1892	Philadelphia, Pa	Philadelphia, Pa.
107076		St. s.	Active	18	12	54.4	13.0	5.0	Tow.	2		1894	Port Clinton, Ohio	Sandusky, Ohio.
107172		St. s.	Active	49	31	49.6	14.6	4.6	Oys.	3		1895	East Providence, R. I	Providence, R. I.
107448		St. s.	Active	57	34	73.8	18.1	7.5	Tow.	6		1899	Tacoma, Wash	Seattle, Wash.
107843		St. s.	[3] Active	7	5	37.4	9.2	3.7	Tow.	2		1890	New York, N. Y	New York, N. Y.
202364		St. s.	Active	118	80	101.5	20.8	9.4	Tow.	7	350	1905	Baltimore, Md	Baltimore, Md.
641		St. s.	[4] Acushnet	188	101	130.5	26.8	8.5	Fsh.	6		1859	Mystic, Conn	New London, Conn.
107583		St. s.	Ada	35	23	54.7	16.0	7.1	Tow.	5		1900	Madison, Md	Baltimore, Md.
203120		*St. p.	Ada B	11	8	60.8	12.6	2.5	Tow.	5		1906	Klotzville, La	New Orleans, La.
105601		Ga. s.	Ada Bell	17	14	38.7	15.4	6.0	Fsh.	2		1876	Noank, Conn	Stonington, Conn.
203604		*Ga. p.	Ada Bell	50	50	100.2	24.0	3.1	Pas.	4		1906	Mules Head Landing, S. Dak.	Sioux City, Iowa.
107558		Ga. s.	Ada May	18	11	48.5	14.7	3.5	Frt.	3		1900	Courses Landing, N. J	Camden, N. J.
201992		Ga. s.	Ada May	10	5	36.5	8.0	2.0	Pas.	1	12	1905	St. Petersburg, Fla	Tampa, Fla.
106590		*St. p.	Ada V	23	21	82.0	13.6	2.6	Tow.	8		1888	Little Hocking, Ohio	Cincinnati, Ohio.
106110		Ga. s.	Ada Velma	18	13	43.4	15.4	4.6	Oys.	2		1882	Northport, N. Y	Newport, R. I.
107847		St. s.	Ada Warren	45	26	70.0	18.0	8.0	Pas.	3	225	1903	San Francisco, Cal	San Francisco, Cal.
106335		Ga. s.	Adalaide T	9	8	34.4	13.2	3.8	Fsh.	2		1885	Greenport, N. Y	Greenport, N. Y.
201958		Ga. s.	Adaline	5	5	35.2	11.2	3.1	Msc.	2		1905	Crisfield, Md	Key West, Fla.
200313		*St. p.	Adam Given	48	48	71.0	20.0	4.0	Tow.	5		1900	Sioux City, Iowa	St. Joseph, Mo.
106832		St. c. bt.	Adamant	141	112	92.2	17.4	9.7	Frt.	3	75	1891	Lockport, N. Y	Albany, N. Y.
107106		St. s.	Adamant Plaster	24	16	52.8	15.9	4.2	Frt.	2		1894	New Haven, Conn	New Haven, Conn.
106333		*Ga. s.	Addie	6	6	32.8	10.2	4.4	Frt.	1		1885	Apalachicola, Fla	Apalachicola, Fla.
200773		*Ga. p.	Addie	10	10	36.6	12.0	2.2	Tow.	2	12	1904	Mound City, Ill	Cairo, Ill.
106419		St. s.	Addie Richardson	14	10	45.1	11.7	3.8	Tow.	1		1886	Monmouth Beach, N. J	New York, N. Y.
201218		*St. p.	Addie T	97	97	112.6	24.8	3.8	Pas.	13		1904	Higginsport, Ohio	Vicksburg, Miss.
106356		St. s	Addie V	21	11	57.7	14.5	5.8	Oys.	3		1885	Bayville, N. Y	Bridgeport, Conn.
107352		St. s.	Addie Valvoline	14	7	45.0	9.4	9.4	Pas.	1		1898	Tacoma, Wash	Tacoma, Wash.
107755		St. s.	Addie Wade	98	67	80.4	20.4	7.0	Pas.	4		1902	Saugatuck, Mich	Milwaukee, Wis.
202589		Ga. s.	Adel	8	6	35.2	8.4	2.9	Pas.	1		1905	Marshfield, Oreg	Coos Bay, Oreg.

[1] Formerly st. s. Anna E. Fay.
[2] Formerly st. y. Matilda.
[3] Formerly U. S. Eng. st. s. Active.
[4] Formerly { a st. s. New London. b U. S. S. New London.

Digitized by Google

MERCHANT **STEAM** VESSELS OF THE UNITED STATES—Continued.

Official No.	Signal letters.	Rig.	Name of vessel.	Gross tonnage.	Net tonnage.	Length.	Breadth.	Depth.	Service.	Crew.	Indicated horsepower.	When built.	Where built.	Home port (where permanent document issues).
						Feet.	*Feet.*	*Feet.*						
106491	.....	St. s.	Adela	23	15	62.2	12.0	4.1	Pas.	2	.....	1887	Newburyport, Mass	New York, N. Y
25090	.....	St. s.	[1] Adelaide	61	30	71.0	18.0	7.0	Tow.	4	.....	1864	Bordentown, N. J	Do.
75820	.....	St. p.	[2] Adelaide	355	212	140.2	44.2	9.7	Pas.	13	.....	1875	Greenpoint, N. Y	Do.
107273	.....	St. s.	Adelaide	25	15	78.0	14.0	5.0	Tow.	4	.....	1897	Scranton, Miss	New Orleans, La.
107559	.....	Na. s.	Adelaide	14	12	45.6	12.0	4.0	Tow.	3	.....	1900	Paulsboro, N. J	Camden, N. J.
203061	.....	Ga. s.	Adelbert Crockett	9	5	32.5	12.0	6.0	Fsh.	1	.....	1906	Friendship, Me	Waldoboro, Me.
1688	.....	Ga. s	Adele	15	14	43.0	14.0	3.0	Frt.	1	.....	.....	Old River, Tex	Galveston, Tex.
107191	.....	St. s.	Adele	9	6	48.4	10.4	3.6	Tow.	3	.....	1889	Mount Clemens, Mich	Port Huron, Mich.
107826	.....	Ga. p.	Adele	10	8	48.0	12.3	2.6	Fer.	1	.....	1903	Amityville, N. Y	Patchogue, N. Y.
788	.....	St. s.	Adelia	85	42	83.6	18.0	9.4	Tow.	6	.....	1864	New York, N. Y	Bath, Me.
107524	.....	*St. p.	Adelia B	49	34	59.0	15.0	3.2	Msc.	6	.....	1900	Eustis, Fla	New York, N. Y.
107050	.....	Ga. s.	Adeline	14	13	37.8	15.0	3.8	Msc.	1	.....	1893	Brooklyn, N. Y	Do.
107744	.....	Ga. s.	Adeline	7	7	36.4	13.0	3.0	Msc.	1	.....	1900	Somers Point, N. J	Somers Point, N. J.
107100	.....	St. s.	Adella Shores	734	566	195.2	37.0	11.4	Frt.	13	500	1894	Gibraltar, Mich	Milwaukee, Wis.
201635	.....	St. s.	Adelle	46	25	71.5	18.6	6.9	Tow.	4	.....	1904	Newbern, N. C	Newbern, N. C.
107230	.....	St. p.	Adirondack	3,644	2,848	388.2	50.0	12.1	Pas.	130	4,000	1896	Brooklyn, N. Y	New York, N. Y.
105179	.....	Ga. s.	Admiral	28	24	57.6	17.3	5.1	Oys.	1	.....	1872	New Brunswick, N. J	Do.
105906	.....	St. s.	Admiral	107	63	80.0	22.5	8.2	Frt.	6	.....	1880	Brooklyn, N. Y	Do.
106921	K. L. P. M.	St. y.	[3] Admiral	123	88	117.7	19.1	9.9	Yct.	14	.....	1892	East Providence, R. I	Do.
107523	.....	St. s.	ADMIRAL	4,651	3,547	423.9	51.9	28.0	Pas.	21	1,420	1899	Wyandotte, Mich	Detroit, Mich.
200045	.....	St. s.	Admiral	68	39	86.5	18.6	5.6	Frt.	4	.....	1903	Wilmington, Del	Camden, N. J.
200695	.....	Ga. s.	Admiral	12	11	40.2	13.7	3.2	Msc.	1	.....	1904	Patchogue, N. Y	Patchogue, N. Y.
203284	.....	*Ga. p.	Admiral	18	18	48.5	10.0	2.6	Tow.	0	.....	1906	Terre Haute, Ind	Evansville, Ind.
203450	.....	*St. p.	Admiral	49	31	76.2	23.5	4.0	Pld.	11	75	1906	Wabasha, Minn	St. Paul, Minn.
107376	.....	Na. y.	Admiral Dewey	5	5	23.2	10.9	3.3	Yct.	0	.....	1898	Edgartown, Mass	New Bedford, Mass.
107392	.....	*St. p.	Admiral Dewey	137	87	120.0	26.0	3.5	Pas.	13	.....	1898	Brownsville, Pa	Pittsburg, Pa.
107417	K. N. R. S.	St. s.	ADMIRAL DEWEY	2,104	1,336	280.0	36.1	22.7	Pas.	50	2,560	1898	Philadelphia, Pa	Perth Amboy, N. J.
107522	.....	St. s.	ADMIRAL DEWEY	152	103	95.7	21.0	11.5	Tow.	6	900	1900	Port Richmond, N. Y	New York, N. Y.
562	.....	St. s.	Admiral Farragut	41	20	69.2	16.5	7.5	Tow.	5	.....	1865	Philadelphia, Pa	Perth Amboy, N. J.
107425	K. N. S. W.	St. s.	ADMIRAL FARRAGUT	2,104	1,336	280.0	36.1	22.7	Pas.	52	2,560	1898	.....do	Do.
107419	K. N. S. B.	St. s.	ADMIRAL SAMPSON	2,104	1,336	280.0	36.1	22.7	Pas.	55	2,560	1898	.....do	Do.
107423	K. N. S. Q.	St. s.	ADMIRAL SCHLEY	2,104	1,336	280.0	36.1	22.7	Pas.	53	2,560	1898	.....do	Do.
107742	.....	St. s.	Adonis	40	27	57.7	17.2	6.9	Tow.	4	.....	1902	Athens, N. Y	Brunswick, Ga.
92867	K. P. H. M.	Ga. y.	[4] Adrienne	37	25	69.7	12.7	7.6	Yct.	4	.....	1898	Brooklyn, N. Y	Do.
107832	.....	Ga. y.	Adrienne	13	9	43.4	10.9	5.3	Yct.	3	.....	1903	Bristol, R. I	Bristol, R. I.
155377	.....	St. s.	[5] Adroit	92	63	94.0	23.2	6.3	Fsh.	6	.....	1900	Pocomoke City, Md	Greenport, N. Y.
161912	.....	St. y.	[6] Adroit	49	33	99.5	12.1	6.7	Yct.	8	.....	1902	New York, N. Y	St. Marys, Ga.
106145	K. B. D. J	St. s.	*Advance*	2,604	1,650	295.0	38.4	23.4	Pas.	55	1,600	1883	Chester, Pa	New York, N. Y.
107469	.....	St. s.	Advance	93	63	69.0	16.8	6.1	Pas.	4	.....	1899	Poulsbo, Wash	Pt. Townsend, Wash.
107782	.....	*St. p.	Advance	17	17	69.3	11.2	2.9	Frt.	9	.....	1902	New Orleans, La	New Orleans, La.
201949	.....	*Ga. p.	Advance	8	8	39.0	6.5	2.0	Pas.	4	.....	1904	Stephensport, Ky	Louisville, Ky.
203964	.....	Ga. s.	ADVANCE	12	11	35.8	8.0	3.0	Msc.	2	24	1904	Chicago, Ill	Chicago, Ill.
105737	.....	Ga. s.	Adventure	6	6	33.0	12.0	2.6	Frt.	1	.....	1877	Nansemond County, Va	Norfolk, Va.
105909	.....	Ga. y.	Æolus	19	18	40.0	15.3	4.9	Yct.	1	.....	1880	New York, N. Y	New York, N. Y.
120730	.....	St. s.	[7] ÆOLIUS	14	7	55.0	8.7	4.3	Tow.	2	.....	1888	City Island, N. Y	Chicago, Ill.
201625	.....	Ga. s.	Ætna	18	11	48.0	12.0	4.0	Frt.	2	16	1904	Estelville, N. J	Somers Point, N. J.
106623	.....	St. s.	Afognak	65	37	77.0	20.0	8.0	Fsh.	8	.....	1889	San Francisco, Cal	San Francisco, Cal.
107328	.....	Ga. s.	Agile	9	7	34.2	11.5	3.4	Oys.	3	.....	1897	Patchogue, N. Y	Patchogue, N. Y.
106841	.....	Ga. y.	Aglaia	11	10	39.1	12.1	6.1	Yct.	1	.....	1886	East Boston, Mass	New York, N. Y.
6965	.....	St. s.	[8] Agnes	54	28	73.5	18.5	7.5	Pas.	8	.....	1878	Brooklyn, N. Y	Do.
105838	.....	St. s.	Agnes	49	31	67.5	17.6	6.6	Fsh.	16	.....	1879	.....do	Providence, R. I.
106936	.....	Na. s.	Agnes	14	11	49.1	10.9	3.6	Msc.	2	.....	1884	.....do	New York, N. Y.
107012	.....	St. s.	Agnes	12	6	39.0	9.0	4.2	Frt.	3	.....	1888	Southwest Harbor, Me	Bucksport, Me.
107271	.....	Ga. y.	Agnes	29	20	69.5	13.3	6.0	Yct.	3	.....	1897	Baltimore, Md	Hartford, Conn.
107666	.....	Ga. s.	Agnes	11	7	38.0	13.9	3.8	Frt.	2	.....	1901	Dividing Creek, N. J	Bridgeton, N. J.
107849	.....	Ga. s.	Agnes	14	10	44.0	11.5	4.6	Pas.	1	.....	1903	Ballard, Wash	Valdez, Alaska.
202288	.....	St. s.	Agnes	30	21	58.0	14.0	4.6	Tow.	3	180	1905	Hoquiam, Wash	Portland, Oreg.
203484	.....	Ga. s.	Agnes	7	6	26.1	8.5	2.9	Pas.	0	.....	1906	Frankfort, Mich	Grand Haven, Mich.
107574	.....	St. s.	Agnes K	15	10	46.1	11.6	3.6	Pas.	5	.....	1900	New Berlin, Fla	Jacksonville, Fla.
202148	.....	*Ga. p.	Agnes May	11	9	35.0	6.5	2.8	Pas.	1	.....	1904	Owensboro, Ky	Evansville, Ind.
202173	.....	Ga. s.	Agnes W	8	5	37.8	10.9	3.9	Tow.	0	.....	1905	Ballard, Wash	Pt. Townsend, Wash.
107351	.....	*St. p.	Agnes E. Boyd	31	23	55.0	17.0	4.6	Frt.	4	.....	1898	Oakland, Cal	San Francisco, Cal.
107550	.....	St. s.	AGUIRRE	41	28	69.4	17.5	5.3	Tow.	5	.....	1900	Baltimore, Md	San Juan, P. R.
106648	.....	St. s.	Aid	7	7	50.0	11.0	5.2	Tow.	5	.....	1889	Jeffersonville, Ind	Pittsburg, Pa.
107785	.....	*Ga. p.	Aid	10	9	50.4	12.1	2.0	Pas.	1	.....	1901	Ravens Rock, W. Va	Wheeling, W. Va.
107793	.....	*St. p.	Aid	28	28	82.1	17.6	3.5	Frt.	4	.....	1902	Apalachicola, Fla	Pensacola, Fla.
106082	.....	St. y.	Aida	27	13	65.4	13.5	5.5	Yct.	3	.....	1882	Bath, Me	Providence, R. I.
150262	.....	St. s.	[9] Aida	37	18	89.0	12.9	5.8	Pas.	3	.....	1882	Bristol, R. I	Cape Vincent, N. Y.
203807	.....	Ga. y.	Aida	35	28	79.7	11.2	6.7	Yct.	5	.....	1906	Long Island, City, N. Y	New York, N. Y.
107856	.....	Ga. s.	Ailsa	9	9	31.0	10.3	4.9	Tow.	1	.....	1903	Olga, Wash	Pt. Townsend, Wash.
1936	.....	St. p.	Air Line	71	52	73.0	20.0	6.5	Fer.	3	.....	1857	Philadelphia, Pa	Albany, N. Y.
203265	.....	Ga. s.	Ajax	11	10	38.7	11.3	3.0	Oys.	2	75	1906	South Norwalk, Conn	Bridgeport, Conn.
107475	K. P. H. J.	St. y.	Akela	72	49	98.7	14.6	8.4	Yct.	9	.....	1899	New York, N. Y	Do.

[1] Formerly st. s. Union.
[2] Formerly st. p. J. Putnam Bradlee.
[3] Formerly st. y. {a Admiral. b Red Cross.
[4] Formerly ga. y. Mareta.
[5] Formerly st. s. Olive Branch.
[6] Formerly st. y. Vixen.
[7] Formerly st. y. Floss.
[8] Formerly st. s. Daylight.
[9] Formerly st. y. Permelia.

Digitized by Google

MERCHANT STEAM VESSELS OF THE UNITED STATES—Continued.

Official No.	Signal letters.	Rig.	Name of vessel.	Gross tonnage.	Net tonnage.	Length.	Breadth.	Depth.	Service.	Crew.	Indicated horsepower.	When built.	Where built.	Home port (where permanent document issues).
						Feet.	Feet.	Feet.						
106995	.....	St. s.	ALABAMA	1,938	1,370	293.8	54.0	16.0	Pas.	51	3,400	1893	Sparrows Point, Md.	Baltimore, Md.
201440	.....	*St. p.	Alabama	137	137	137.5	27.7	4.3	Pas.	14	125	1904	Gadsden, Ala.	Mobile, Ala.
203379	.....	Ga. y.	[1]Alabama	24	19	61.0	10.0	5.5	Yct.	2	80	1906	Boston, Mass.	New York, N. Y.
106184	K.B.M.L.	St. s.	*Alameda*	3,158	1,939	314.0	41.0	17.3	Pas.	101	3,500	1883	Philadelphia, Pa.	San Francisco, Cal.
145646	.....	St. y.	[2]Alameda	87	59	88.5	17.8	6.0	Yct.	3	.....	1893	Baltimore, Md.	Beaufort, S. C.
106198	K.B.Q.R.	St. s.	*Alamo*	2,942	2,236	329.0	40.5	21.5	Pas.	47	1,800	1883	Chester, Pa.	New York, N. Y.
106647	.....	St. s.	Alamo	10	7	49.4	10.6	3.9	Tow.	4	.....	1889	Lake Charles, La	Port Arthur, Tex.
105947	.....	*St. p.	Alarm	189	189	142.0	26.0	4.3	Tow.	29	530	1880	Pittsburg, Pa.	New Orleans, La.
107743	.....	St. s.	Alarm	31	21	50.1	13.5	5.8	Tow.	5	50	1902	Astoria, Oreg.	Astoria, Oreg.
107829	.....	Ga. s.	Alarm	13	12	42.8	13.8	3.6	Oys.	4	.....	1903	Patchogue, N. Y.	Patchogue, N. Y.
1827	.....	Ga. s.	Alaska	24	20	53.0	19.5	5.2	Frt.	3	.....	1868	Brandywine, Del.	Wilmington, Del.
105135	.....	St. s.	*Alaska*	1,288	1,147	212.6	32.0	13.9	Frt.	18	478	1871	Buffalo, N. Y.	Erie, Pa.
105162	.....	St. p.	Alaska	730	564	168.7	35.6	12.5	Fer.	6	.....	1872	Brooklyn, N. Y.	New York, N. Y.
105973	.....	St. s.	Alaska	229	121	141.8	21.0	10.0	Fsh.	23	.....	1881	Boothbay, Me.	Greenport, N. Y.
106538	.....	St. s.	Alaska	46	23	55.5	19.0	7.0	Tow.	6	60	1888	San Francisco, Cal.	Wrangell, Alaska.
204084	.....	Ga. s.	Alaska	11	9	33.0	12.1	4.7	Frt.	27	.....	1905	New York, N. Y.	New York, N. Y.
107341	.....	Ga. s.	Alaska Rover	6	5	30.5	8.9	2.5	Tow.	1	.....	1898	New Whatcom, Wash.	Pt. Townsend, Wash.
91866	.....	St. s.	[3]Alaskan	116	71	96.5	19.0	7.1	Pas.	8	71	1886	Oneatta, Oreg.	Ketchikan, Alaska.
107736	K.R.N.V.	St. s.	ALASKAN	8,671	5,621	470.1	57.2	31.5	Frt.	50	3,000	1902	San Francisco, Cal.	New York, N. Y.
107527	.....	Ga. s.	Albacore	14	10	45.8	9.7	5.1	Pas.	2	.....	1900	San Diego, Cal.	San Diego, Cal.
107017	.....	St. s.	Albania	26	12	49.0	11.4	3.8	Pas.	9	85	1893	Chicago, Ill.	Port Arthur, Tex.
105908	.....	St. p.	*Albany*	1,415	815	314.0	40.0	10.1	Pas.	73	3,200	1880	Wilmington, Del.	New York, N. Y.
106246	.....	St. p.	*Albany*	1,059	825	193.5	33.0	13.3	Fer.	7	800	1883	Newburgh, N. Y.	Do.
106721	.....	St. s.	Albany	18	9	40.0	12.6	6.5	Tow.	2	.....	1890	Buffalo, N. Y.	Buffalo, N. Y.
107719	.....	*St. p.	Albany	98	52	120.0	21.0	2.5	Tow.	12	.....	1901	Burnside, Ky.	Louisville, Ky.
107720	.....	St. s.	Albatross	15	10	42.6	13.7	3.0	Tow.	1	.....	1901	Belhaven, N. C.	Newbern, N. C.
107854	.....	St. p.	[4]Albatross	87	55	96.0	29.5	4.2	Pas.	3	90	1880	Portage, Wis.	Milwaukee, Wis.
202851	.....	*Ga. p.	Albatross	9	7	67.6	8.7	2.0	Pas.	2	.....	1906	Creston, W. Va.	Wheeling, W. Va.
204086	.....	St. p.	ALBATROSS	1,103	1,103	308.0	53.8	7.6	Fer.	10	750	1907	Dubuque, Iowa.	Dubuque, Iowa.
106528	.....	St. p.	Albemarle	7	6	56.5	11.8	2.0	Fsh.	2	.....	1888	Avoca, N. C.	Elizabeth City, N. C.
106699	.....	St. s.	Albemarle	75	37	64.0	17.0	8.0	Tow.	6	.....	1889	Norfolk, Va.	Norfolk, Va.
106893	.....	St. s.	Albemarle	509	328	185.0	24.0	9.0	Pas.	11	200	1891	Wilmington, Del.	New York, N. Y.
202894	.....	Ga. y.	ALBERMATLA	97	97	83.7	20.1	3.4	Yct.	4	.....	1902	St. Louis, Mo.	St. Louis, Mo.
107698	.....	Ga. s.	Albert	14	9	41.2	15.4	3.6	Oys.	1	.....	1901	Tottenville, N. Y.	Cold Spring, N. Y.
201249	.....	Ga. y.	Albert	9	9	31.0	11.0	2.5	Yct.	1	6	1904	Atlantic City, N. J.	Somers Point, N. J.
105527	.....	St. s.	Albert Brown	108	71	103.0	18.0	8.1	Fsh.	11	.....	1875	Bristol, Me.	Greenport, N. Y.
107601	.....	Ga. s.	Albert C.	7	6	32.0	12.2	3.2	Msc.	1	.....	1900	Lower Bank, N. J.	Somers Point, N. J.
106679	.....	Ga. s.	Albert Drummond	7	7	32.8	12.0	4.5	Fsh.	2	.....	1888	Bristol, Me.	Provincetown, Mass.
107259	.....	*St. p.	Albert Hanson	92	46	95.4	20.4	4.3	Pas.	10	.....	1896	Franklin, La.	Brashear, La.
106555	.....	St. s.	Albert Little	18	9	52.6	13.0	6.0	Tow.	3	.....	1888	Tonawanda, N. Y.	Buffalo, N. Y.
105977	.....	St. s.	Albert Soper	349	268	143.5	23.3	10.5	Frt.	14	295	1881	Grand Haven, Mich.	Chicago, Ill.
106838	.....	St. s.	Albert Wallace	179	134	84.0	28.0	7.0	Lgt.	4	150	1891	Bay City, Mich.	Buffalo, N. Y.
105728	.....	Ga. s.	Albert K. Robins	10	9	43.0	15.6	2.9	Frt.	2	.....	1877	Oxford, Md.	Norfolk, Va.
202747	.....	Ga. s.	Albert M. Ives	14	11	55.6	11.0	4.6	Pas.	1	24	1905	Mandarin, Fla.	Jacksonville, Fla.
200091	K.S.P.C.	St. s.	ALBERT M. MARSHALL	1,640	987	241.0	41.1	18.8	Frt.	19	650	1903	Wyandotte, Mich.	Duluth, Minn
106453	.....	St. s.	*Albert N. Hughes*	92	46	83.3	19.1	8.2	Pas.	8	.....	1887	Philadelphia, Pa.	Galveston, Tex.
106552	.....	St. s.	Albert Y. Gowen	359	269	124.0	26.0	6.5	Frt.	8	300	1888	Lorain, Ohio.	Sandusky, Ohio.
106193	.....	St. s.	Alberta	23	13	50.6	13.4	4.8	Oys.	3	.....	1883	Norwalk, Conn.	Bridgeport, Conn.
107449	.....	St. s.	Alberta	8	6	48.3	10.5	3.8	Pas.	4	.....	1899	Franklin, La.	Port Arthur, Tex.
107508	.....	Ga. s.	Alberta	19	14	52.0	17.0	5.3	Fsh.	4	.....	1889	Atlantic City, N. J.	Somers Point, N. J.
203643	.....	Ga. s.	Alberta	11	8	35.3	8.6	1.8	Pas.	1	.....	1906	Homosassa, Fla.	Cedar Keys, Fla.
200469	.....	Ga. s.	Alberta L.	13	12	46.0	12.0	4.2	Pas.	2	.....	1903	Vineland, N. J.	Bridgeton, N. J.
106197	.....	St. s.	Alberta M.	87	71	79.5	15.5	7.0	Pas.	2	.....	1883	Athens, N. Y.	New York, N. Y.
106063	.....	St. p.	Albertina	558	407	174.2	33.0	8.7	Pas.	13	635	1882	Greenpoint, N. Y.	Perth Amboy, N. J.
106967	.....	St. s.	Albion	214	140	120.0	31.0	9.0	Pas.	16	110	1892	Alameda, Cal.	San Francisco, Cal.
107443	.....	St. s.	Albion	149	97	94.2	19.6	4.9	Pas.	7	77	1898	Coupeville, Wash.	Tacoma, Wash.
161660	.....	Ga. y.	[5]Albion	20	19	43.8	14.7	6.5	Yct.	2	.....	1889	Boston, Mass.	New York, N. Y.
107514	.....	Ga. s.	Albion	12	10	37.6	13.2	6.0	Msc.	3	.....	1899	East Boothbay, Me.	Do.
107664	K.R.D.B.	Ga. y.	Alcatorda	22	21	41.1	15.0	5.5	Yct.	2	.....	1901	Bayonne, N. J.	Do.
106484	K.D.S.P.	St. s.	Alcatraz	255	193	130.2	31.0	10.8	Pas.	16	250	1887	San Francisco, Cal.	San Francisco, Cal.
107234	.....	St. y.	Alcina	34	27	68.3	12.4	5.8	Yct.	3	65	1896	New Haven, Conn.	Buffalo, N. Y.
105809	.....	St. s.	Alcona	952	666	185.0	34.0	15.5	Frt.	14	400	1878	Gibraltar, Mich.	Erie, N. Y.
203054	.....	Ga. y.	Alcora	23	16	56.3	12.3	5.4	Yct.	2	.....	1906	Baltimore, Md.	New York, N. Y.
106076	.....	Ga. s.	Alcyone	12	11	37.0	12.8	3.5	Oys.	1	.....	1882	Chelsea, N. Y.	Do.
204069	K.W.B.V.	St. y.	ALCYONE	420	262	155.0	30.0	17.6	Yct.	29	350	1907	Boston, Mass.	Do.
106857	.....	*St. p.	Alda	73	73	121.0	21.2	4.0	Pas.	10	.....	1891	Boonville, Mo.	Memphis, Tenn.
204222	.....	Ga. s.	Aldebelle	18	12	39.2	11.0	3.0	Frt.	2	.....	1907	Stony Lake, Mich.	Grand Haven, Mich.
107727	.....	St. s.	Alden S. Swan	136	83	125.0	22.0	8.6	Fsh.	28	.....	1902	Pocomoke City, Md.	Cape Charles, Va.
106898	.....	Ga. s.	Aleria	5	5	24.4	11.8	3.8	Fsh.	1	.....	1885	Osterville, Mass.	Hyannis, Mass.
968	.....	St. s.	Alert	73	29	89.5	16.6	7.0	Tow.	8	.....	1857	Philadelphia, Pa.	New London, Conn.
105414	.....	St. s.	Alert	23	11	49.2	13.6	6.1	Tow.	5	.....	1874	Chicago, Ill.	Chicago, Ill.
106337	.....	St. s.	Alert	75	37	86.2	20.0	9.5	Pas.	6	.....	1885	Benicia, Cal.	San Francisco, Cal.

[1] Formerly ga. y. Den. II.
[2] Formerly st. y. The Half Moon.
[3] Formerly {a American st. s. Mischief. b British st. s. Mischief.
[4] Formerly U. S. Engineer st. p. {a Dekorra. b Fox.
[5] Formerly {a slp. y. Verena. b Br. slp. y. Foxie. c ga. y. Foxie.

Digitized by Google

MERCHANT STEAM VESSELS OF THE UNITED STATES—Continued.

Official No.	Signal letters.	Rig.	Name of vessel.	Gross tonnage.	Net tonnage.	Length.	Breadth.	Depth.	Service.	Crew.	Indicated horsepower.	When built.	Where built.	Home port (where permanent document issues).
						Feet.	Feet.	Feet.						
106398	.....	*St. p.	[1] Alert	158	158	130.0	24.1	4.2	Tow.	16	.....	1885	Jeffersonville, Ind	Mobile, Ala.
106637	.....	St. s.	Alert	10	7	50.3	8.6	3.7	Tow.	2	.....	1889	Cayton, N. Y	Cape Vincent, N. Y.
106703	.....	St. s.	Alert	51	25	67.6	17.5	8.1	Tow.	6	.....	1890	Philadelphia, Pa	Philadelphia, Pa.
106768	.....	*St. p.	Alert	124	79	81.1	18.0	4.1	Pas.	3	80	1890	Bandon, Oreg	Coos Bay, Oreg.
107048	.....	Ga. s.	Alert	14	9	56.5	11.2	3.7	Pas.	5	.....	1893	Port Blakeley, Wash	Ketchikan, Alaska.
107227	.....	St. s.	ALERT	42	29	71.4	17.0	6.2	Fsh.	8	100	1896	Buffalo, N. Y	Detroit, Mich.
107462	.....	Na. s.	Alert	9	9	28.7	13.6	4.0	Fsh.	1	.....	1899	Osterville, Mass	New Bedford, Mass.
107651	.....	Ga. s.	Alert	14	9	50.9	11.0	3.4	Msc.	1	.....	1901	Pocomoke City, Md	Tappahannock, Va.
107735	.....	Ga. s.	Alert	19	17	64.0	13.4	3.3	Frt.	2	.....	1902	Paulsboro, N. J	Camden, N. J.
111233	K. P. G. N.	St. y.	[2] Alert	99	74	112.6	15.9	9.1	Yct.	8	.....	1899	Greenport, N. Y	New York, N. Y.
201003	.....	Ga. s.	Alert	9	7	42.3	7.0	6.1	Pas.	1	.....	1904	Dubuque, Iowa	Dubuque, Iowa.
201087	.....	Na. s.	Alert	11	6	41.2	10.3	3.2	Fsh.	4	12	1904	East Boothbay, Me	Boothbay, Me.
201890	.....	Ga. s.	Alert	8	5	31.0	11.4	6.0	Msc.	0	.....	1904	....do	Southwest Har., Me.
202504	.....	*St. p.	Alert	48	48	86.4	20.4	3.9	Tow.	15	.....	1905	Delhi, Ohio	Cincinnati, Ohio.
202749	.....	Ga. s.	Alert	28	16	55.1	15.5	4.7	Msc.	3	.....	1905	Warsaw, Ga	Savannah, Ga.
204147	.....	St. s.	Alert	9	6	39.0	8.6	2.6	Frt.	1	25	1907	Hoquiam, Wash	Pt. Townsend, Wash.
203106	.....	Ga. s.	Alert	8	7	32.6	11.3	3.8	Msc.	2	10	1906	Camden, N. J	Camden, N. J.
201234	K. T. G. W.	Ga. y.	Aletes III	24	19	60.0	10.8	4.8	Yct.	3	.....	1900	Shooter Island, N. Y	New York, N. Y
106989	.....	Ga. s.	Alethia	9	8	35.0	13.0	3.9	Tow.	3	.....	1892	Biloxi, Miss	New Orleans, La.
106625	.....	St. s.	Aleut	38	19	59.5	19.0	7.0	Fsh.	3	60	1889	Benicia, Cal	San Francisco, Cal.
107465	.....	St. s.	Alexander	18	12	58.6	11.3	4.2	Pas.	2	.....	1899	Vergennes, Vt	Burlington, Vt.
107818	.....	Ga. s.	Alexander, jr	14	10	51.0	11.4	4.3	Pas.	1	.....	1903	Astoria, Oreg	Pt. Townsend, Wash.
105559	.....	St. s.	Alexander Barkley	41	28	55.6	16.0	5.7	Tow.	5	.....	1874	Albany, N. Y	New York, N. Y.
203840	.....	*Ga. p.	Alex. Froment	15	9	35.0	8.0	2.5	Tow.	2	.....	1906	Jeanerette, La	Brashear, La.
105692	.....	St. s.	*Alexander Jones*	134	69	106.0	23.0	11.2	Pas.	7	350	1877	Baltimore, Md	Wilmington, N. C.
107372	.....	St. s.	ALEXANDER McDOUGALL.	3,686	2,662	413.0	50.0	22.0	Pas.	24	1,700	1898	West Superior, Wis	Duluth, Minn.
106702	.....	St. s.	Alex. Nimick	1,968	1,632	298.4	40.0	21.0	Frt.	16	1,200	1890	West Bay City, Mich	Cleveland, Ohio.
107564	.....	St. s.	Alexander Volta	38	23	66.0	17.5	6.5	Pas.	3	.....	1900	San Francisco, Cal	New York, N. Y
201402	.....	St. s.	Alexander Wyllie	51	35	70.0	20.2	6.2	Tow.	8	200	1904	Scranton, Miss	Cedar Keys, Fla.
92030	.....	St. s.	[3] Alexander M. Stewart	38	19	64.3	15.6	6.7	Pas.	9	.....	1888	Saugatuck, Mich	New Orleans, La.
106771	.....	St. s.	Alex. Y. Hanna	44	22	64.3	15.5	6.9	Tow.	3	.....	1890	Philadelphia, Pa	Philadelphia, Pa.
105829	.....	Ga. s.	Alexine Davison	13	12	42.3	16.3	3.0	Oys.	2	.....	1878	Rockaway, N. Y	Perth Amboy, N. J.
107317	.....	Na. s.	Alfonzo XIII	11	5	38.4	11.5	5.2	Msc.	1	.....	1897	San Francisco, Cal	Seattle, Wash.
107551	.....	St. s.	Alfred Mitchell	1,751	1,550	255.0	39.5	21.0	Frt.	16	1,032	1900	St. Clair, Mich	Duluth, Minn.
202281	.....	Ga. s.	Alfred S	10	9	32.0	14.3	4.0	Msc.	2	.....	1894	Brooklyn, N. Y	New York, N. Y.
202643	.....	St. s.	†Alfred W	56	19	66.2	17.0	10.6	Tow.	7	250	1905	Green Bay, Wis	Duluth, Minn.
107210	.....	*St. p.	Alfred D. Owen	52	38	76.0	20.0	3.0	Tow.	8	20	1896	Mount Vernon, Ind	Evansville, Ind.
106950	.....	St. s.	Alfred J. Murray	27	13	47.0	14.4	6.9	Tow.	3	.....	1892	Brooklyn, N. Y	New York, N. Y.
106539	.....	St. s.	Alfred P. Wright	2,207	1,899	286.0	41.5	22.3	Frt.	16	.....	1888	Cleveland, Ohio	Cleveland, Ohio.
105147	.....	St. s.	*Alfred and Edwin*	102	70	99.0	21.6	7.7	Frt.	6	198	1872	Philadelphia, Pa	Newark, N. J.
200016	.....	Ga. y.	Alga	9	8	37.4	13.0	3.6	Yct.	1	.....	1903	Patchogue, N. Y	Stamford, Conn.
105595	J. R. P. T.	St. s.	*Algiers*	2,294	1,788	281.0	38.1	20.2	Pas.	29	900	1876	Wilmington, Del	Philadelphia, Pa.
106022	.....	St. s.	Algomah	486	359	127.0	33.0	11.1	Pas.	11	750	1881	Detroit, Mich	Grand Haven, Mich.
105927	.....	St. s.	Algona	92	63	95.0	18.5	5.5	Pas.	6	150	1880	Buffalo, N. Y	Rochester, N. Y.
106774	K. H. N. P.	St. s.	Algonquin	2,832	2,257	276.0	43.0	19.0	Pas.	53	1,256	1890	Philadelphia, Pa	New York, N. Y.
105879	.....	St. s.	[4] Alice	37	18	56.2	17.3	6.3	Tow.	4	.....	1880	Brooklyn, N. Y	Do.
106632	.....	St. s.	Alice	10	8	32.0	8.0	3.0	Pas.	1	.....	1885	Eureka, Cal	Eureka, Cal.
106673	.....	St. s.	Alice	25	12	44.0	11.8	3.8	Tow.	2	.....	1889	Navy Cove, Fla	Pensacola, Fla.
106872	.....	Ga. s.	Alice	8	8	30.7	11.5	4.5	Fsh.	3	.....	1886	Fall River, Mass	Newport, R. I.
106884	.....	St. s.	Alice	40	19	63.5	14.6	5.9	Tow.	3	.....	1891	Grand Haven, Mich	Grand Haven, Mich.
106978	.....	St. s.	Alice	39	19	69.0	18.2	7.8	Tow.	6	140	1892	Alameda, Cal	Seattle, Wash.
107253	.....	*St. p.	Alice	400	200	160.0	33.0	8.0	Pas.	29	400	1895	St. Michael, Alaska	St. Michael, Alaska.
107325	.....	St. s.	Alice	116	54	91.0	23.0	10.3	Tow.	12	550	1897	Wilmington, Del	Newport News, Va.
107327	.....	St. s.	Alice	55	27	61.6	16.2	6.0	Tow.	6	.....	1897	Tacoma, Wash	Wrangell, Alaska.
107415	.....	St. s.	Alice	132	79	109.9	26.9	6.6	Pas.	17	300	1898	Madisonville, La	New Orleans, La.
107576	.....	*St. p.	Alice	149	149	125.3	27.4	6.9	Fer.	7	.....	1900	Ramos, La	Do.
107617	.....	*St. p.	Alice	90	54	61.2	16.5	3.3	Frt.	5	.....	1900	Mobile, Ala	Gulfport, Miss.
107638	.....	*Ga. p.	Alice	16	16	61.5	16.0	2.5	Fer.	2	.....	1898	Ionia, Nebr	Omaha, Nebr.
107751	.....	Ga. s.	ALICE	8	8	36.0	6.0	4.0	Pas.	1	.....	1901	Davenport, Iowa	Rock Island, Ill.
107796	.....	St. s.	Alice	72	49	76.5	18.7	8.5	Pas.	7	100	1902	Baltimore, Md	Baltimore, Md.
107850	K. S. L. Q.	St. y.	Alice	134	91	117.1	17.6	8.6	Yct.	6	.....	1903	Port Richmond, N. Y	New York, N. Y.
126868	.....	*St. p.	[5] Alice	99	99	118.0	22.5	3.6	Tow.	15	.....	1892	Marietta, Ohio	Pittsburg, Pa.
200460	.....	St. s.	Alice	45	23	76.0	14.0	3.3	Pas.	5	.....	1903	Tar Landing, N. C	Wilmington, N. C.
200704	.....	Ga. s.	Alice	42	29	57.0	18.6	6.4	Pas.	2	.....	1904	Ballard, Wash	Pt. Townsend, Wash.
203399	.....	*Ga. p.	Alice	12	12	51.4	11.3	1.8	Tow.	3	.....	1906	Frankfort, Ky	Louisville, Ky.
204017	.....	Ga. s.	Alice	14	13	36.1	13.7	3.6	Fsh.	3	13	1907	Newport, R. I	Newport, R. I.
204135	.....	Ga. s.	Alice	37	25	56.1	18.5	5.8	Oys.	6	.....	1907	Tottenville, N. Y	Bridgeport, Conn.
107203	.....	St. s.	Alice A	6	5	42.0	7.8	3.4	Fsh.	1	.....	1895	Portland, Oreg	Pt. Townsend, Wash.
107451	.....	Ga. s.	Alice A	15	14	37.0	14.0	5.8	Frt.	2	.....	1899	Bristol, Me	Eastport, Me.
105195	.....	*St. p.	Alice Brown	551	551	193.0	34.0	4.0	Tow.	40	.....	1871	Pittsburg, Pa	Pittsburg, Pa.
107684	.....	St. s.	Alice C	81	27	63.0	18.0	8.0	Fsh.	7	.....	1901	Manitowoc, Wis	Grand Haven, Mich.
202899	.....	Ga. s.	Alice C	9	6	38.0	11.6	3.2	Frt.	0	.....	1906	Bockton, Wash	Pt. Townsend, Wash.
200298	.....	St. s.	[6] Alice C	23	10	57.6	11.6	5.4	Tow.	5	30	1903	Springfield, La	New Orleans, La.

[1] Formerly {a *st. p. Alert. b U. S. Engineer *st. p. Alert.}
[2] Formerly st. y. Reba.
[3] Formerly st. s. May Flower.
[4] Formerly st. s. {a Alice. b N. Y. Centl. Ltg. Co. No. 7. c New York Central No. 7.}
[5] Formerly *st. p. Charley Hook.
[6] Formerly st. s. Natalbany.
† Composite.

Digitized by Google

Merchant STEAM Vessels of the United States—Continued.

Official No.	Signal letters.	Rig.	Name of vessel.	Gross tonnage.	Net tonnage.	Length.	Breadth.	Depth.	Service.	Crew.	Indicated horsepower.	When built.	Where built.	Home port (where permanent document issues).
						Feet.	Feet.	Feet.						
106477		St. s.	Alice D	25	12	60.0	12.0	5.7	Tow.	4		1887	Stillwater, Minn	St. Paul, Minn.
107562		Ga. s.	Alice G	8	8	31.0	11.4	5.9	Msc.	0		1900	Friendship, Me	Southwest Har., Me.
107464		St. s.	Alice Howard	77	45	73.1	19.6	6.2	Pas.	4		1899	Peaks Island, Me	Portsmouth, N. H.
204178		*St. p.	Alice May	97	68	81.6	25.0	4.4	Tow.	4	115	1907	Vanceboro, Me	Bangor, Me.
202195		St. s.	Alice R	31	21	53.7	15.6	6.0	Tow.	4		1905	New Baltimore, N. Y	Cape Vincent, N. Y.
204232		Ga. s.	Alice Roper	8	6	45.0	12.2	3.2	Tow.	1		1906	Norfolk, Va	Norfolk, Va.
106592		St.c.bt.	Alice Wakeley	135	102	94.0	17.4	9.7	Frt.	4	60	1888	Ithaca, N. Y	Philadelphia, Pa.
106585		Ga. s.	Alice E. Walker	14	9	58.0	15.7	3.3	Oys.	2		1888	Oriole, Md	Newport News, Va.
106330		*St. p.	Alice L. Barr	50	25	83.8	16.8	6.0	Pas.	10		1884	Cincinnati, Ohio	Evansville, Ind.
106469		St. bge.	Alice M. Gill	264	202	127.0	28.0	10.0	Frt.	10	300	1887	Grand Haven, Mich	Grand Haven, Mich.
25999		St. s.	[1]Alice P. Egbert	27	13	59.7	14.3	6.0	Tow.	3		1882	Baltimore, Md	New York, N. Y.
107662		St. y.	Alicia	43	19	71.5	15.3	7.9	Yct.	4		1901	East Boston, Mass	Boston, Mass.
106492		Ga. s.	Alida	5	5	29.6	11.7	2.6	Msc.	0		1887	Greenwich, Conn	Newark, N. J.
202516		St. s.	Alida	79	53	69.0	18.0	8.5	Tow.	5	240	1905	Wilmington, Del	Wilmington, Del.
106511		Ga. s.	Alida G	7	6	36.7	11.5	2.8	Msc.	2		1867	Waretown, N. J	New York, N. Y.
106426		Ga. s.	Alida V	6	6	29.3	13.3	3.3	Msc.	1		1886	Patchogue, N. Y	Patchogue, N. Y.
107716		St. s.	Alison Briggs	93	63	72.1	19.2	8.5	Tow.	4		1901	Athens, N. Y	New York, N. Y.
107636		St. s.	Alitak	115	73	91.0	23.5	10.0	Frt.	15	225	1901	Alameda, Cal	San Francisco, Cal.
106260	K. C. J. T.	St. s.	Al-Ki	1,259	888	200.1	38.2	20.5	Pas.	42	600	1884	Bath, Me	Do.
106653		St. p.	Al-Ki	142	89	72.7	17.4	4.3	Tow.	3		1889	Seattle, Wash	Seattle, Wash.
106019	J. V. M. G.	St. s.	*Allegheny*	2,014	1,483	250.0	38.5	16.6	Pas.	33	1,500	1881	Philadelphia, Pa	Baltimore, Md.
130408	K. F. G. M.	St. y.	[2]Allegheny	127	67	112.2	18.1	10.7	Yct.	12		1888	Brooklyn, N. Y	New York, N. Y.
107445		*St. p.	Allendale	50	32	66.0	16.0	3.5	Tow.	3		1899	Grand Rapids, Mich	Grand Haven, Mich.
106461		Ga. s.	Allenia B. Fisher	8	5	33.0	14.0	4.0	Oys.	3		1887	Marcushook, Pa	Wilmington, Del.
105778		St. s.	Allenton	24	12	57.7	11.3	5.6	Tow.	3		1878	Buffalo, N. Y	Marquette, Mich.
115663		St. s.	[3]Allentown	46	23	68.0	16.8	7.0	Tow.	5		1879	Tottenville, N. Y	Perth Amboy, N. J.
106443	K. D. N. C.	St. s.	*Aliança*	2,985	2,205	303.0	42.0	15.0	Pas.	58	2,000	1886	Chester, Pa	New York, N. Y.
107247	K. M. V. D.	St. s.	Alliance	679	431	164.4	35.6	12.0	Pas.	19	637	1896	Fairhaven, Cal	San Francisco, Cal.
204172		Ga. p.	Allice	6	6	48.0	11.3	2.8	Pas.	1		1907	Morrison Bluff, Ark	Memphis, Tenn.
107749		St. s.	Allie	7	6	44.0	12.0	3.0	Tow.	4		1902	Newbern, N. C	Newbern, N. C
107851		*St. p.	Allie	53	53	76.2	19.3	2.8	Tow.	25		1903	Bowling Green, Ky	Nashville, Tenn.
200399		Ga. s.	Allie B	11	8	44.0	11.0	4.6	Fsh.	4		1903	West Bay City, Mich	Port Huron, Mich.
107089		St. s.	Allie R	17	13	37.8	14.0	5.0	Frt.	2		1894	Milton, Fla	Pensacola, Fla.
107647		*Ga. p.	Allie Riggs	7	7	42.7	14.0	2.4	Msc.	1		1901	Concord, Ky	Cincinnati, Ohio.
106925		St. s.	Allie E. Shipman	39	28	61.0	14.4	5.6	Tow.	4	95	1892	Manitowoc, Wis	Milwaukee, Wis.
106613		*St. p.	Alligator	69	46	81.4	18.7	3.5	Pas.	5		1888	Norwalk, Fla	Jacksonville, Fla.
107760		Ga. s.	Alliquippa	14	11	51.1	11.2	5.1	Pas.	1		1902	Bristol, Me	Damariscotta, Me.
107852		Ga. y.	Allure	18	15	60.0	9.7	3.8	Yct.	3		1903	Mariner Harbor, N. Y	New York, N. Y.
107369		*St. p.	Alma	41	41	100.0	21.0	3.8	Tow.	7		1898	Leavenworth, Ind	Evansville, Ind.
107653		St. s.	Alma	165	110	110.0	21.0	5.0	Pas.	7		1901	Fairfield, N. C	Elizabeth City, N. C.
107657		St. p.	Alma	11	10	42.0	15.0	2.6	Pas.	1		1901	Rio Vista, Cal	San Francisco, Cal.
145834		St. s.	[4]Alma	69	47	69.6	16.4	7.0	Tow.	6	75	1876	Baltimore, Md	New London, Conn.
202292		St. s.	Alma	17	6	49.1	12.0	5.5	Tow.	1		1905	Manchester, Va	Richmond, Va.
203087	K. V. J. T.	Ga. y.	Alma	38	31	58.0	14.2	4.0	Yct.			1906	Port Jefferson, N. Y	New York, N. Y.
203740		St. p.	Alma	21	21	66.5	24.0	3.5	Fer.	2	15	1906	Mulberry, Ark	Memphis, Tenn.
204000		*St. p.	Alma	36	36	95.4	17.7	2.8	Pas.	6		1907	Point Pleasant, W. Va	Wheeling, W. Va.
107184		St. y.	Alma C	11	8	44.2	9.6	2.8	Yct.	2	50	1895	Detroit, Mich	Pittsburg, Pa.
107632		*Ga. p.	Alma S	11	11	48.0	9.0	3.0	Msc.	1		1901	Newport, Ky	Cincinnati, Ohio.
107693		*St. p.	Alma Jane	38	24	65.7	14.0	2.5	Pas.	8		1901	Poplar Bluff, Mo	Memphis, Tenn.
204055		Ga. s.	Alma May	26	17	60.5	13.1	3.8	Pas.	2		1907	Seville, Fla	Jacksonville, Fla.
201192		*St. p.	Almande	73	73	101.0	17.8	3.0	Tow.	9	60	1904	Decatur, Ala	Chattanooga, Tenn.
201925		St. s.	Almeda	10	7	38.0	12.0	4.5	Pas.	1	25	1904	Lonsdale, R. I	Providence, R. I.
1254		Ga. s.	Almira	14	13	47.8	14.6	4.6	Fsh.	3		1866	Groton, Conn	Greenport, N. Y.
106361		St. s.	Almira	19	13	55.3	12.4	4.2	Pas.	2		1885	Clifton, N. Y	New York, N. Y.
107487	K. P. J. B.	St. y.	Aloha	306	147	136.0	26.3	16.3	Yct.	26	200	1899	Brooklyn, N. Y	Do.
107678		St. y.	Aloha	18	12	47.6	8.8	3.4	Yct.	1		1893	Detroit, Mich	Milwaukee, Wis.
203756	K. V. S. G.	Ga. y.	Aloha	42	37	75.2	14.2	6.6	Yct.	4		1906	Long Island City, N. Y	New York, N. Y.
203880		Ga. s.	Aloha	11	8	38.0	10.2	4.3	Pas.	1		1907	Ballard, Wash	Pt. Townsend, Wash.
105546		Ga. s.	Alonzo Lee	15	15	45.0	17.2	4.5	Msc.	1		1875	Somerset County, Md	Newport News, Va.
107047		*St. p.	Alonzo C. Church	332	332	172.3	43.3	6.5	Fer.	5	500	1893	Jeffersonville, Ind	St. Louis, Mo.
107667		Ga. y.	Alouette	11	8	36.5	9.4	4.5	Yct.	1		1900	Nahant, Mass	Boston, Mass.
106036		St. s.	*Alpha*	86	43	77.1	19.4	13.0	Tow.	5		1881	Chicago, Ill	Buffalo, N. Y.
107027		Ga. s.	Alpha	22	21	56.0	14.0	6.0	Fsh.	6		1893	Alameda, Cal	Los Angeles, Cal.
107235		Ga. s.	Alpha	8	7	30.3	11.2	3.3	Oys.	1		1896	Freeport, N. Y	Patchogue, N. Y.
107288		St. s.	Alpha	10	7	30.0	7.7	3.9	Frt.	4		1897	Seattle, Wash	Seattle, Wash.
107467	K. P. F. G.	Na. y.	Alpha	36	29	73.0	12.2	5.7	Yct.	4		1899	New York, N. Y	New York, N. Y.
107658		St. s.	Alpha	36	16	53.9	14.2	6.4	Tow.	4		1901	Richardson, Wash	Pt. Townsend, Wash.
107661		St. s.	Alpha	35	24	57.7	15.8	6.5	Pas.	7		1901	Solomons, Md	Philadelphia, Pa.
115633		St. s.	[5]*Alpha*	43	21	57.2	15.6	8.3	Tow.	3		1882	Buffalo, N. Y	Buffalo, N. Y.
200532		Ga. s.	Alpha	8	6	32.2	9.0	4.0	Msc.	1	12	1902	Crisfield, Md	Baltimore, Md.
202065		Ga. s.	Alpha	7	7	30.4	11.4	3.7	Oys.	1		1905	Stamford, Conn	Stamford, Conn.
107427		St. s.	Alphard	32	21	55.6	15.4	6.5	Fsh.	6		1898	Manitowoc, Wis	Milwaukee, Wis.
106365		St. s.	Alpine	38	25	61.0	14.5	5.9	Pas.	3		1885	New Baltimore, N. Y	New York, N. Y.
201173		Ga. y.	Alpine	17	11	51.0	10.0	3.9	Yct.	2		1904	South Freeport, Me	Portland, Me.

[1] Formerly st. s. Viola.

[2] Formerly {a st. y. Narod. b st. y. Avenel.

[3] Formerly st. s. Sallie P. Lindermann.

[4] Formerly {a U. S. R. C. Tench Coxe. b st. s. Tench Coxe.

[5] Formerly st. s. Shaugraun.

Digitized by Google

MERCHANT **STEAM** VESSELS OF THE UNITED STATES—Continued.

Official No.	Signal letters.	Rig.	Name of vessel.	Gross tonnage.	Net tonnage.	Length.	Breadth.	Depth.	Service.	Crew.	Indicated horsepower.	When built.	Where built.	Home port (where permanent document issues).
						Feet.	Feet.	Feet.						
81678		St. s.	[1] Alright	48	28	67.0	19.4	6.2	Tow.	4		1899	Battery Park, Va	Newport News, Va.
130194	J. V. G. F.	Ga. y.	[2] Alsacienne	154	146	116.0	25.0	11.5	Yct.	15		1881	Brooklyn, N. Y	Bridgeport, Conn.
200394		Ga. s.	Alteiro	13	5	34.9	9.6	4.7	Tow.	1		1903	Washington, N. C	Newbern, N. C.
106574	K.F.H. Q.	St. s.	*Alsenborn*	508	408	163.5	23.6	8.8	Frt.	13	250	1888	Baltimore, Md	Baltimore, Md.
106830		St. s.	Alta	11	5	37.0	10.5	3.9	Fsh.	2		1899	Eagle Harbor, Wash	Pt. Townsend, Wash.
107855		Ga. y.	Alta	15	10	49.0	12.3	4.6	Yct.	1		1903	New York, N. Y	Hartford, Conn.
8883		Ga. s.	Altair	7	7	29.3	11.5	3.7	Msc.	1		1872	Brooklyn, N. Y	New Haven, Conn.
106953		*St. p.	Altamaha	346	219	128.8	29.3	4.6	Pas.	9	75	1892	Doctortown, Ga	Savannah, Ga.
107178		Ga. s.	Altha	8	6	37.3	9.2	4.2	Pas.	0		1893	Wayzata, Minn	St. Paul, Minn.
116572		St. y.	[3] Althea	26	13	69.0	12.0	5.7	Yct.	5		1893	Boston, Mass	Newark, N. J.
204159	K.W.C.V.	Ga. y.	Althea	25	22	51.6	12.0	5.4	Yct.	4		1907	Long Island City, N. Y	Detroit, Mich.
203057		Ga. s.	Alton	7	6	43.1	9.3	3.5	Pas.	0	16	1905	Sandusky, Ohio	Sandusky, Ohio.
204109		St. p.	Alton	800	800	241.1	38.0	7.3	Pas.	41	1,350	1906	Jefferson, Ind	St. Louis, Mo.
107453		*St. p.	Altona	329	242	123.4	29.7	4.8	Pas.	10	150	1899	Portland, Oreg	Portland, Oreg.
105975		*St. p.	Altonian	92	92	102.0	28.0	4.0	Pas.	4		1880	Cincinnati, Ohio	St. Louis, Mo.
105485		St. s.	*Altoona*	63	31	77.2	16.1	9.0	Tow.	6		1875	Camden, N. J	Philadelphia, Pa.
200570		Ga. s.	Altoona	13	9	44.6	11.4	4.0	Pas.	1		1903	Astoria, Oreg	Astoria, Oreg.
106852		Ga. s.	Alva	15	14	40.9	14.6	6.0	Fsh.	2		1891	Bristol, Me	Rockland, Me.
107034		St. s.	ALVA	2,419	2,000	324.2	42.0	19.6	Pas.	18	1,500	1893	Cleveland, Ohio	Chicago, Ill.
107256		Ga. y.	Alva	23	15	44.2	17.3	4.4	Yct.	1		1896	Eagle Harbor, Wash	Pt. Townsend, Wash.
106738		St. s.	Alva B	83	41	73.6	18.5	10.6	Tow.	7		1890	Buffalo, N. Y	Cleveland, Ohio.
107557		St. s.	Alvah S. Chisholm, jr	478	266	150.0	35.0	8.0	Frt.	10		1900	Marine City, Mich	Sandusky, Ohio.
106292		St. s.	Alvin Brown	17	8	48.0	12.0	5.0	Tow.	2		1884	Richmond, Va	Newark, N. J.
107623	K.Q. P. G.	St. y.	ALVINA	526	318	180.5	26.0	16.9	Yct.	20	1,200	1901	Wilmington, Del	New York, N. Y.
200923		Ga. s.	Alvina	9	6	39.9	9.9	3.2	Pas.	1		1904	Astoria, Oreg	Astoria, Oreg.
106687		*St. p.	Alvira	469	443	144.0	33.6	6.0	Pas.	30	200	1889	San Francisco, Cal	San Francisco, Cal.
107153		*St. p.	Alviso	197	168	115.0	23.0	6.0	Pas.	10	75	1895	Sausalito, Cal	Astoria, Oreg.
202709		*St. p.	Alys Gray	32	32	73.5	17.7	2.8	Pas.	11		1905	Madison, Ind	Louisville, Ky.
92574		St. y.	[4] Amabel	29	19	69.1	11.7	6.4	Yct.	2		1894	Nyack, N. Y	New York, N. Y.
107828	K.S.G.W.	St. s.	Amackassin	266	181	121.0	30.6	9.9	Frt.	10		1902	Tomkins Cove, N. Y	Do.
107111	K.M.B.Q.	St. y.	Amidas	85	42	90.4	17.5	7.8	Yct.	6		1894	Searsport, Me	Baltimore, Md.
106610		St. s.	Amalie	8	5	37.0	11.0	4.5	Pas.	1	50	1888	San Francisco, Cal	San Francisco, Cal.
105836		St. s.	Amagansett	118	21	85.5	18.1	7.5	Fsh.	23		1879	Kennebunk, Me	Greenport, N. Y.
145295		St. s.	[5] Amanda	74	37	69.5	18.0	6.8	Oys.	5		1882	Port Jefferson, N. Y	New Haven, Conn.
106646		Ga. s.	Amanda Augusta	10	10	36.6	12.0	6.0	Fsh.	4		1889	Swans Island, Me	Southwest Harbor, Me.
201093		Ga. s.	Amanda Bishop	29	27	59.4	18.8	4.5	Oys.	6		1904	Patchogue, N. Y	Patchogue, N. Y.
107592		St. s.	Amanda Moore	121	83	100.0	21.8	8.6	Pas.	9		1900	Scranton, Miss	Mobile, Ala.
105218		St. s.	*Amanda Powell*	38	19	65.5	15.6	6.9	Tow.	4		1873	Kaighns Point, N. J	Wilmington, Del.
201937		St. s.	AMASA STONE	6,282	4,930	525.0	55.2	31.0	Pas.	22	1,800	1905	Wyandotte, Mich	Cleveland, Ohio.
202394		Ga. s.	Amazon	15	10	43.0	12.0	5.0	Frt.	2	59	1905	San Francisco, Cal	San Francisco, Cal.
107348		St. s.	Amazonas	2,228	1,930	295.0	44.0	21.0	Frt.	15	800	1898	West Bay City, Mich	Duluth, Minn.
107488		Ga. s.	Amelia	9	8	40.0	13.0	3.0	Oys.	1		1899	Bayou Shaffer, La	Brashear, La.
105837		St. s.	Amelia	123	74	81.0	27.6	8.7	Frt.	6		1879	Brooklyn, N. Y	New York, N. Y.
107817		St. s.	Amelia	29	20	74.0	16.0	5.3	Pas.	4		1903	Mobile, Ala	Mobile, Ala.
201086		Ga. s.	Amelia	14	8	53.3	10.5	4.0	Pas.	0	30	1904	South Jacksonville, Fla	Fernandina, Fla.
201404		St. s.	Amelia	16	11	41.6	14.0	5.6	Pas.	7		1904	Scranton, Miss	Gulfport, Miss.
982		St. s.	America	251	128	128.3	27.3	12.0	Tow.	8	500	1864	Philadelphia, Pa	New London, Conn.
81471		St. s.	[6] America	42	21	64.4	15.7	6.3	Tow.	3		1894	Buffalo, N. Y	Duluth, Minn.
105573		St. s.	America	107	53	91.5	20.5	9.5	Tow.	5	350	1875	Brooklyn, N. Y	New York, N. Y.
106638	K.J. F. B.	St. s.	AMERICA	2,171	1,748	274.7	42.2	13.0	Pas.	17	700	1889	Buffalo, N. Y	Port Huron, Mich.
107140		St. p.	*America*	818	667	156.0	36.6	13.3	Fer.	6		1895	Chester, Pa	New York, N. Y.
107302		St. s.	AMERICA	123	83	80.2	21.0	12.3	Tow.	4	490	1897	Buffalo, N. Y	Buffalo, N. Y.
107367		St. s.	AMERICA	681	478	164.6	31.0	11.0	Pas.	20	450	1898	Wyandotte, Mich	Duluth, Minn.
107420		*St. p.	America	427	399	200.0	38.0	6.5	Pas.	40		1898	Jeffersonville, Ind	Galena, Ill.
107437		St. s.	America	99	67	93.9	20.0	6.2	Pas.	3	100	1899	Portland, Oreg	Portland, Oreg.
107733		Ga. s.	America	6	6	36.0	10.0	4.2	Pas.	1		1902	Friendship, Me	Thomaston, Me.
200161		St. s.	America	141	96	89.0	27.3	8.5	Pas.	7		1903	Tomkins Cove, N. Y	New York, N. Y.
77517		St. s.	[7] American	155	105	89.6	23.5	11.4	Tow.	8	700	1901	Wilmington, Del	Do.
100170		St. s.	[8] American	20	13	47.0	12.4	6.0	Tow.	2		1876	Philadelphia, Pa	Philadelphia, Pa.
107433	K. N. V. J.	St. y.	AMERICAN	851	578	215.5	34.4	15.8	Yct.	45		1898	New York, N. Y	New York, N. Y.
107591	K. Q. J. N.	St. s.	AMERICAN	5,591	3,643	406.8	51.1	30.3	Frt.	46	3,000	1900	Chester, Pa	Do.
107729		*St. p.	American	190	190	158.0	27.6	4.2	Pas.	9	246	1902	New Decatur, Ala	Mobile, Ala.
201596		*St. p.	American	171	158	142.5	28.9	4.7	Pas.	20	478	1904	do	Nashville, Tenn.
201731		*Ga. p.	American Beauty	16	10	59.0	15.3	3.3	Frt.	5		1905	New Orleans, La	New Orleans, La.
105936		St. s.	American Eagle	110	64	104.8	24.4	9.0	Tow.	7	311	1880	Sandusky, Ohio	Toledo, Ohio.
107753		Ga. s.	American Eagle	11	10	34.0	13.2	4.2	Msc.	1		1872	Woodhaven, N. Y	Patchogue, N. Y.
202190		Ga. s.	American Eagle	10	7	44.0	11.7	4.0	Pas.	2		1903	Saugatuck, Mich	Chicago, Ill.
203416		*Ga. p.	American Eagle	13	6	58.7	14.1	2.6	Frt.	3		1906	Westwego, La	New Orleans, La.
201639		Ga. s.	American Reporter	7	5	40.6	8.2	4.1	Pas.	2		1904	Baltimore, Md	Baltimore, Md.
203036		Ga. s.	Americus	73	60	70.5	22.5	6.4	Oys.	3	85	1906	Tottenville, N. Y	New Haven, Conn.
107788		St. s.	Amerind	14	10	48.0	12.0	4.8	Pas.	1	90	1902	Tacoma, Wash	Tacoma, Wash.
106160		Ga. s.	Amie	13	11	45.0	13.0	4.0	Fsh.	2		1883	Greenport, N. Y	Greenport, N. Y.

[1] Formerly st. s. Wright and Willis.
[2] Formerly sch. y. Norseman.
[3] Formerly st. y. {a Stellar. b Chic.
[4] Formerly st. y. Margaret.
[5] Formerly st. s. The Hoyt Bros. Co.
[6] Formerly st. s. W. & J. Connell.
[7] Formerly st. s. John L. Brainard.
[8] Formerly st. s. Irwin.

Digitized by Google

MERCHANT **STEAM** VESSELS OF THE UNITED STATES—Continued.

Official No.	Signal letters.	Rig.	Name of vessel.	Gross tonnage.	Net tonnage.	Length.	Breadth.	Depth.	Service.	Crew.	Indicated horsepower.	When built.	Where built.	Home port (where permanent document issues).
						Feet.	*Feet.*	*Feet.*						
202218	.....	Na. s.	Amorita	11	8	53.5	9.9	3.7	Pas.	2	20	1903	Alexandria Bay, N. Y.	Cape Vincent, N. Y.
107633	.....	Ga. s.	Amphion	20	14	48.0	14.2	4.8	Pas.	3	.....	1901	Bridgeport, Conn.	New York, N. Y.
3677	.....	Na. y.	[1] Amrita	23	20	58.4	10.5	4.5	Yct.	3	.....	1895	New York, N. Y.	Bristol, R. I.
200618	.....	*St. p.	Amy Hewes	85	85	115.0	25.0	3.2	Pas.	7	.....	1903	Franklin, La.	Brashear, La.
106962	.....	St. s.	Anabel	47	34	65.3	16.0	7.0	Fsh.	7	.....	1892	Manitowoc, Wis.	Grand Haven, Mich.
107463	K.P.D.M.	St. y.	Anago	17	10	54.4	9.4	5.3	Yct.	3	.....	1899	South Boston, Mass.	Boston, Mass.
107421	.....	*St. p.	Anawanda	31	15	46.0	12.0	3.5	Prs.	5	.....	1898	St. Michael, Alaska	St. Michael, Alaska.
106700	.....	St. s.	Ancient City	27	10	60.7	14.5	3.2	Tow.	3	.....	1884	St. Augustine, Fla.	Tampa, Fla.
106926	.....	St. s.	ANDASTE	1,573	1,256	266.9	38.1	17.9	Frt.	20	856	1892	Cleveland, Ohio	Marquette, Mich.
201325	.....	*Ga. p.	Andree Maxene	11	11	57.0	16.2	2.0	Tow.	2	.....	1904	Concord, Ky.	Cincinnati, Ohio.
107267	.....	St. s.	ANDREW CARNEGIE	4,106	3,067	403.0	48.0	24.3	Pas.	21	1,425	1897	Cleveland, Ohio	Cleveland, Ohio.
107306	.....	St. p.	ANDREW CHRISTY	830	522	170.0	48.0	7.4	Fer.	6	1,000	1897	Jeffersonville, Ind.	St. Louis, Mo.
106006	.....	St.c.bt.	Andrew Steller	132	106	96.5	17.7	9.0	Frt.	4	.....	1880	Tonawanda, N. Y.	Buffalo, N. Y.
106734	.....	St. s.	Andrew A. McLean	23	11	50.5	15.0	7.2	Tow.	2	.....	1890	West Bay City, Mich.	Port Huron, Mich.
107229	.....	St. s.	Andrew H. Green	79	54	72.8	20.3	10.0	Tow.	5	500	1896	Benton Harbor, Mich.	Chicago, Ill.
107225	.....	St. s.	Andy	53	36	68.8	17.2	8.6	Pas.	3	250	1896	.....do	Do.
106639	.....	St. s.	Angeles	62	44	58.5	17.7	8.3	Tow.	18	.....	1889	Port Angeles, Wash.	Portland, Oreg.
106399	.....	St. s.	Angelia B. Nickerson	46	26	70.6	15.0	6.8	Fsh.	10	.....	1886	Boothbay, Me.	Provincetown, Mass.
200908	.....	*Ga. p.	Angelina M	13	13	45.0	10.0	3.0	Tow.	6	.....	1903	Vicksburg, Miss.	Vicksburg, Miss.
107494	.....	St. s.	ANGELINE	4,644	3,538	423.9	51.9	28.0	Pas.	22	1,150	1899	Wyandotte, Mich.	Cleveland, Ohio.
203876	.....	*Ga. p.	Angeline	14	14	48.8	16.0	2.8	Pas.	4	.....	1905	Edwardsville, Ill.	Memphis, Tenn.
106093	.....	St. s.	*Angie and Nellie*	45	34	64.5	16.9	6.5	Tow.	5	.....	1882	Wilmington, Del.	Brunswick, Ga.
91079	.....	St. p.	[2] *Angler*	409	299	166.5	28.0	8.0	Pas.	35	545	1878	.....do	New York, N. Y.
105896	.....	St. s.	Angler	18	9	54.1	12.2	5.2	Fsh.	6	.....	1890	Detroit, Mich.	Port Huron, Mich.
107001	.....	Na. s.	Angler	9	6	43.2	10.6	4.3	Pas.	1	.....	1893	Marcushook, Pa.	Philadelphia, Pa.
107528	.....	Ga. s.	Angler	14	14	41.5	15.0	4.5	Fsh.	4	.....	1900	Greenport, N. Y.	Greenport, N. Y.
203340	.....	Ga. s.	Anglesea	8	6	30.8	12.4	4.0	Fsh.	2	.....	1892	Camden, N. J.	Philadelphia, Pa.
105323	.....	St. s.	[3] Anita	45	22	68.9	15.6	7.6	Tow.	4	.....	1873	Baltimore, Md.	Norfolk, Va.
105373	.....	St. s.	Anita	14	9	49.9	10.0	2.5	Pas.	1	.....	1872	New York, N. Y.	New York, N. Y.
106547	K. J. D. S.	St. y.	Anita	74	50	97.0	15.5	6.5	Yct.	9	.....	1888	Brooklyn, N. Y.	Do.
107189	K. M. J. T.	St. y.	†Anita	232	158	158.5	21.7	10.7	Yct.	19	950	1895	Baltimore, Md.	Philadelphia, Pa.
201693	.....	Ga. y.	Anita	16	6	49.3	11.0	3.5	Yct.	3	25	1904	Bascom, Ohio	Tampa, Fla.
203431	.....	Ga. s.	Anita	25	13	63.5	14.7	3.6	Pas.	1	.....	1906	Galveston, Tex.	Galveston, Tex.
200442	.....	Ga. s.	Anita D	40	29	69.0	21.0	4.8	Frt.	5	.....	1903	Madisonville, La.	New Orleans, La.
106974	.....	St. s.	Ann Arbor, No. 1	1,127	563	260.4	53.0	14.7	Pas.	23	1,200	1892	Toledo, Ohio	Grand Haven, Mich.
106984	.....	St. s.	Ann Arbor, No. 2	1,144	572	264.2	53.0	14.2	Pas.	25	325	1892	.....do	Do.
107418	.....	St. s.	ANN ARBOR, No. 3	1,677	996	258.3	52.3	15.3	Pas.	24	1,200	1898	Cleveland, Ohio	Do.
203695	.....	St. s.	ANN ARBOR, No 4	1,884	1,082	259.0	52.0	19.0	Pas.	26	1,170	1906	.....do	Do.
105709	.....	St. s.	Anna	39	19	55.0	14.5	6.8	Pas.	3	.....	1899	Berkley, Va.	Norfolk, Va.
106966	.....	St. s.	Anna	25	12	62.0	14.2	5.9	Fsh.	7	.....	1892	Grand Haven, Mich.	Grand Haven, Mich.
107812	.....	*Ga. p.	Anna Austin	19	19	61.0	15.5	2.5	Fer.	2	16	1850	Vermilion, S. Dak.	Sioux City, Iowa.
107831	.....	St. s.	Anna B.	9	6	33.0	9.0	4.0	Fsh.	3	.....	1903	Long Branch, Wash.	Tacoma, Wash.
107759	.....	St. s.	Anna Barron	82	56	76.8	19.2	7.5	Tow.	5	120	1902	Astoria, Oreg.	Portland, Oreg.
106146	.....	Ga. s.	Anna Bell	5	5	28.9	10.5	2.7	Frt.	1	.....	1883	Hunting Quarter, N. C.	Newbern, N. C.
106531	.....	Ga. s.	Anna Bell	28	25	52.0	20.0	4.5	Tow.	2	.....	1888	Paulsboro, N. J.	Philadelphia, Pa.
106624	.....	Ga. s.	Anna Bell	7	6	30.7	13.7	3.3	Mcs.	1	.....	1888	Oyster Bay, N. Y.	New York, N. Y.
202829	.....	Ga. s.	Anna K.	12	9	39.5	12.6	4.1	Mcs.	2	.....	1906	Oceanus, N. Y.	Do.
201547	.....	Ga. s.	Anna Long	25	6	54.6	19.8	3.3	Oys.	7	.....	1904	Biloxi, Miss.	Gulfport, Miss.
1481	.....	Ga. s.	Anna M.	11	10	39.2	13.7	4.3	Frt.	2	.....	1867	Brooklyn, N. Y.	Providence, R. I.
107673	.....	St. y.	Anna M.	92	58	80.0	19.0	3.6	Yct.	2	.....	1895	Oshkosh, Wis.	Wilwaukee, Wis.
105558	.....	Ga. s.	Anna Seaman	9	8	29.5	11.6	3.2	Msc.	1	.....	1874	Eastport, Me.	New York, N. Y.
105551	.....	St. s.	Anna Shaw	12	6	40.3	11.0	5.0	Tow.	3	.....	1869	Millville, N. J.	Boston, Mass.
105911	.....	Ga. s.	Anna W.	6	6	38.0	11.0	2.4	Fsh.	0	.....	1890	New Haven, Conn.	Providence, R. I.
107676	K. R. D. J.	St. s.	Anna W.	204	139	103.5	25.5	10.5	Tow.	5	500	1901	Philadelphia, Pa.	Wilmington, Del.
107846	.....	St. s.	ANNA C. MINCH	4,285	3,229	380.0	50.0	28.0	Pas.	21	1,460	1903	Cleveland, Ohio	Cleveland, Ohio.
201451	K. T. L. C.	St. s.	Anna E. Combes	138	114	113.6	23.2	6.6	Frt.	3	.....	1904	East Rockaway, N. Y.	New York, N. Y.
106429	.....	St. s.	Anna F. Onen	22	15	53.9	12.4	5.6	Fsh.	7	.....	1886	Youngstown, N. Y.	Buffalo, N. Y.
105265	.....	St. s.	Anna J. Kipp	42	21	74.7	16.7	6.7	Tow.	5	.....	1873	Camden, N. J.	New York, N. Y.
200838	.....	Ga. s.	Anna M. Frome	45	19	69.5	20.8	5.7	Oys.	2	.....	1904	Greenwich, N. J.	Camden, N. J.
106053	.....	St. s.	Anna S. Cooper	85	42	91.9	21.5	7.3	Tow.	7	.....	1882	New Orleans, La.	New York, N. Y.
202303	.....	*Ga. p.	Annadell	13	13	48.8	12.3	2.8	Fer.	2	.....	1905	Portland, Me.	St. Louis, Mo.
106693	.....	St. p.	*Annapolis*	877	483	202.5	65.2	14.3	Pas.	36	1,200	1889	Baltimore, Md.	Baltimore, Md.
116539	.....	St. p.	[4] †Annapolis	485	336	174.0	28.0	6.6	Pas.	16	466	1892	.....do	Do.
106284	.....	Ga. s.	Anne	13	6	34.2	14.8	3.7	Oys.	3	.....	1884	Smithtown, N. Y.	Port Jefferson, N. Y.
203671	.....	Ga. s.	Anne	12	10	50.2	12.1	3.2	Frt.	3	80	1906	Alton, Ill.	St. Louis, Mo.
201088	.....	St. s.	ANNE ARUNDEL	795	630	174.0	36.0	10.2	Pas.	44	500	1904	Baltimore, Md.	Baltimore, Md.
204057	.....	Ga. s.	Annetta V.	12	9	50.0	11.0	4.0	Frt.	2	.....	1907	Cambridge, Md.	Do.
203004	K. V. H. G.	Ga. y.	[5] Annette	34	29	73.1	14.2	4.2	Yct.	6	.....	1895	New York, N. Y.	New York, N. Y.
105997	.....	St. s.	Annex	16	13	36.0	10.0	3.7	Tow.	3	.....	1881	Rondout, N. Y.	Albany, N. Y.
107187	.....	St. p.	Annex	529	416	139.3	31.1	12.3	Fer.	7	425	1895	Tomkins Cove, N. Y.	New York, N. Y.
106795	.....	St. p.	Annex 4	501	400	138.7	31.6	11.8	Fer.	7	425	1890	Wilmington, Del.	Do.
106860	.....	St. p.	Annex 5	507	406	136.7	31.6	11.8	Fer.	7	425	1891	.....do	Do.
23756	.....	St. s.	[6] Annie	30	15	60.5	12.5	7.0	Tow.	4	.....	1868	New Baltimore, N. Y.	Albany, N. Y.
106164	.....	St. s.	Annie	27	13	57.1	15.6	6.6	Tow.	4	.....	1883	Baltimore, Md.	Baltimore, Md.

[1] Formerly st. y. { a Blitz. b Nepahwin.
[2] Formerly st. p. Mary Morgan.
[3] Formerly st. s. Anna Belle.
[4] Formerly st. p. Sassafras.
[5] Formerly ga. y. Rambler.
[6] Formerly st. s. { a Susie Gidney. b Susie.
† Composite.

Digitized by Google

MERCHANT STEAM VESSELS OF THE UNITED STATES—Continued.

Official No.	Signal letters.	Rig.	Name of vessel.	Gross tonnage.	Net tonnage.	Length.	Breadth.	Depth.	Service.	Crew.	Indicated horsepower.	When built.	Where built.	Home port (where permanent document issues).
						Feet.	Feet.	Feet.						
106271		St. s.	Annie	75	37	80.0	18.0	8.0	Tow.	4		1884	Alexandria, Va	Toledo, Ohio.
105395		Ga. s.	Annie	9	7	42.0	11.5	3.4	Oys.	1		1870	Newark, Md	Cape Charles, Va.
106483		St. s.	Annie	20	10	51.5	13.3	5.0	Pas.	2		1887	Alameda, Cal	San Francisco, Cal.
106633		St. s.	Annie	78	48	75.0	20.5	9.2	Tow.	7		1889	Lorain, Ohio	Cleveland, Ohio.
106942		Ga. s.	Annie	14	10	45.0	14.4	3.0	Fsh.	2		1892	Cedar Keys, Fla	Key West, Fla.
106964		St. s.	Annie	23	11	60.0	11.6	6.0	Tow.	8		1892	Cedar Bayou, Tex	Galveston, Tex.
107560		Ga. s.	Annie	13	9	43.3	10.5	4.1	Pas.	1		1896	Portland, Oreg	Astoria, Oreg.
136750		St. s.	[1] Annie	72	45	97.0	23.3	6.5	Frt.	5		1899	Pocomoke City, Md	Philadelphia, Pa.
200680		*Ga. p.	Annie	13	9	33.0	9.6	2.8	Oys.	1		1903	Plaquemine, La	Brashear, La.
201185		St. s.	Annie	12	8	36.1	10.8	4.5	Tow.	2	8	1900	Chenega, Alaska	Valdes, Alaska.
203000		St. p.	Annie	29	29	5.53	27.0	3.2	Pld.	3		1906	Bay City, Mich	Port Huron, Mich.
203945		Ga. s.	Annie	12	8	50.0	13.6	3.7	Frt.	2		1907	Frederica, Ga	Brunswick, Ga.
107540		St. s.	Annie B	13	5	43.3	9.2	4.3	Tow.	2		1900	Jacksonville, Fla	Jacksonville, Fla.
202177		Ga. s.	Annie B	9	6	37.5	11.2	3.7	Pas.	1	10	1905	Decatur, Wash	Pt. Townsend, Wash.
107604		Ga. s.	[2] Annie Belle	9	9	50.0	9.4	4.0	Pas.	3		1900	St. Joseph, Mich	Evansville, Ind.
105867		St.‡	Annie Cade	178	178	127.5	32.0	4.5	Fer.	5	125	1879	Leavenworth, Kans	Kansas City, Mo.
81171		*St. p.	[3] Annie Comings	452	431	150.0	32.0	5.6	Pas.	17		1887	East Portland, Oreg	Portland, Oreg.
6436		St. s.	Annie D	20	10	54.0	13.0	4.5	Fsh.	4		1886	Saugatuck, Mich	Milwaukee, Wis.
107038		*St. p.	Annie D	85	85	101.0	21.0	5.6	Pas.	4		1893	Stockton, Ala	Mobile, Ala.
106929		Ga. s.	Annie D	10	9	33.4	14.2	3.3	Fsh.	2		1885	Staten Island, N. Y	Greenport, N. Y.
106722		Ga. s.	Annie Ellsworth	14	7	50.0	13.0	3.8	Frt.	2		1869	Baltimore, Md	Crisfield, Md.
106972		St. s.	Annie Emmons	28	14	49.5	14.0	6.0	Tow.	3		1892	Athens, N. Y	Boston, Mass.
105675		Ga. s.	Annie Godfrey	21	12	45.0	16.0	6.0	Fsh.	6		1877	Noank, Conn	Somers Point, N. J.
107035		St. s.	Annie H	40	20	66.5	15.9	5.4	Tow.	5		1893	Dinsmore, Fla	Jacksonville, Fla.
120909		St. s.	[4] Annie H	7	6	39.2	9.8	3.6	Pas.	3		1891	Poquoson, Va	Washington, D. C.
107240		St. s.	Annie Jane	14	9	44.0	13.8	4.1	Fsh.	2		1896	Seattle, Wash	Port Angeles, Wash.
106527		St. s.	Annie L	47	23	64.5	17.4	7.1	Tow.	6		1888	Tottenville, N. Y	New York, N. Y.
204008		Ga. s.	Annie L	20	10	50.5	15.5	4.5	Fsh.	5	25	1906	Bath, Me	Newport, R. I.
105106		St. s.	Annie Laurie	244	189	133.0	24.6	10.7	Frt.	10	285	1871	Marine City, Mich	Sandusky, Ohio.
106259		St. s.	Annie Laurie	352	316	97.2	29.4	8.2	Tow.	7		1884	Communipaw, N. J	New York, N. Y.
203665		Ga. s.	Annie Laurie	9	6	48.0	14.0	3.0	Oys.	2	15	1906	Wachapreague, Va	Cape Charles, Va.
107185		St. s.	Annie M	13	9	46.4	12.4	3.6	Pas.	2		1895	Cedar Keys, Fla	Apalachicola, Fla.
203255		St. s.	Annie M	48	33	49.1	16.7	4.5	Oys.	3		1898	Warwick, R. I	Bristol, R. I.
200774		*St. p.	Annie P	55	55	98.4	22.9	3.1	Frt.	13		1904	Campti, La	New Orleans, La.
107535		St. s.	Annie R	32	22	57.2	14.6	6.0	Fsh.	3		1900	Ashtabula, Ohio	Cleveland, Ohio.
203542		Ga. s.	Annie Rousel	14	9	39.7	12.2	4.4	Fsh.	2		1906	Port Angeles, Wash	Port Angeles, Wash.
107763		St. y.	ANNIE RUSSELL	127	91	125.0	25.0	4.5	Yct.	5	146	1902	Dubuque, Iowa	St. Louis, Mo.
204007		Ga. s.	Annie Schmitz	8	6	25.7	12.6	4.5	Fsh.	2	7	1907	Noank, Conn	Stonington, Conn.
105777		St. s.	Annie E. Gallup	141	74	116.6	18.7	9.3	Fsh.	23		1878	Fall River, Mass	Greenport, N. Y.
1387		St. s.	Annie L. Smith	43	23	61.3	15.5	7.0	Tow.	4	220	1868	Chicago, Ill	Duluth, Minn.
202702		St. s.	ANNIE L. VANSCIVER	194	132	127.0	27.0	7.5	Pas.	9	300	1905	Camden, N. J	Philadelphia, Pa.
105768		St. s.	Annie L. Wilcox	129	82	117.5	19.2	8.7	Fsh.	19		1878	Mystic, Conn	Stonington, Conn.
107080		Ga. s.	Annie M. Nixon	40	27	59.6	17.0	6.3	Fsh.	5		1894	Tacoma, Wash	Pt. Townsend, Wash.
201322		*Ga. p.	Annie M. Shaw	12	12	55.9	11.3	2.2	Tow.	2		1904	Ironton, Ohio	Cincinnati, Ohio.
106583		Ga. s.	Annie P. Parks	11	7	57.5	15.2	3.4	Frt.	1		1888	St. Peters, Md	Norfolk, Va.
106298		St. s.	Annie R. Hennes	47	37	59.8	12.5	6.0	Pas.	4		1884	Buffalo, N. Y	Marquette, Mich.
105491		St. s.	Annie R. Wood	25	12	56.4	14.5	6.2	Tow.	3		1875	Philadelphia, Pa	New York, N. Y.
1816		Ga. s.	Anny	11	9	31.8	14.6	4.0	Msc.	1		1869	Port Richmond, N. Y	Do.
107163		St. s.	Anodyne	13	6	36.0	9.9	4.3	Pas.	4		1895	Bristol, Me	Damariscotta, Me.
200924	K. T. C. W.	St. y.	ANONA	146	87	117.3	17.5	10.2	Yct.	15	500	1904	Boston, Mass	Detroit, Mich.
200999		Ga. s.	Anona	10	10	37.0	12.8	6.6	Msc.	1		1904	Cushing, Me	Newport, R. I.
201080		Ga. s.	Anona	9	8	45.8	8.3	3.7	Msc.	3		1904	Omro, Wis	Milwaukee, Wis.
203091		Ga. y.	Anona	9	9	30.6	7.2	4.2	Yct.		9	1904	East Providence, R. I	Providence, R. I.
107301		St. s.	ANSON M. BANGS	178	68	101.0	23.0	12.2	Tow.	15	900	1897	Wilmington, Del	New York, N. Y.
106402		St. s.	Anspach	15	8	45.3	12.3	5.3	Fsh.	6		1879	Detroit, Mich	Chicago, Ill.
106440		St. s.	Antelope	29	19	60.3	11.2	4.6	Pas.	2		1886	Marshfield, Oreg	Coos Bay, Oreg.
106573		*St. p.	Antelope	155	82	95.0	21.0	5.5	Fer.	3	176	1888	Eureka, Cal	Eureka, Cal.
107637		St. s.	Antelope	10	6	42.5	11.6	5.5	Pas.	2		1901	Wrangell, Alaska	Wrangell, Alaska.
203314		Ga. s.	Antelope	10	9	43.6	9.0	4.0	Pas.	10		1902	Detroit, Mich	Detroit, Mich.
106588		St. s.	Anthea	24	12	53.8	11.1	6.0	Pas.	4		1887	Hoboken, N. J	New York, N. Y.
107008		St. s.	*Anthony Groves, jr*	605	482	199.2	23.2	8.6	Pas.	22	520	1893	Philadelphia, Pa	Philadelphia, Pa.
107190		St. s.	Anthracite	76	52	72.2	18.0	9.2	Tow.	4		1895	do	Newark, N. J.
107696		*Ga. p.	Anti	12	12	40.0	10.0	3.0	Pas.	1		1901	Geneseo, Ill	Rock Island, Ill.
204018	K.W.B.N.	St. s.	ANTILLES	6,878	4,326	410.0	53.2	25.6	Pas.	130	5,000	1907	Philadelphia, Pa	New York, N. Y.
95983		St. s.	[5] Antoinette	221	136	101.5	24.3	8.5	Pas.	7	300	1888	Athens, N. Y	Do.
107590		*St. p.	Antoinette	54	54	100.7	19.9	3.9	Pas.	5		1900	Leavenworth, Ind	Wheeling, W. Va.
200074		Ga. s.	Antoinette	7	5	36.0	9.4	6.2	Tow.	3		1903	Hickman, Ky	Cairo, Ill.
203500		Ga. s.	Antoinette	9	9	36.0	9.0	3.0	Tow.	1		1906	Tell City, Ind	Evansville, Ind.
200688		*St. p.	Anton Brucken	40	40	62.5	24.0	3.5	Tow.	4	20	1902	Rumsey, Ky	Do.
107618		*St. p.	Anton Wilbert	52	52	91.3	21.0	3.0	Tow.	4		1900	Plaquemine, La	Brashear, La.
106012		St. s.	Antwerp	171	94	102.0	27.6	9.2	Elr.	9	200	1881	Greenpoint, N. Y	New York, N. Y.
202077	K T. V. P.	Ga. s.	Anvil	363	276	116.0	24.5	16.5	Frt.	12	250	1905	San Francisco, Cal	San Francisco, Cal.
107772		*Ga. p.	Any One	9	9	56.0	10.4	2.0	Pas.	1		1902	Terre Haute, Ind	Evansville, Ind.
105923		St. p.	Apache	938	785	203.0	42.3	8.0	Pas.	35	566	1880	Oakland, Cal	San Francisco, Cal.
107370		St. y.	Apache	21	12	57.2	8.6	7.3	Yct.	2		1898	East Boston, Mass	Bridgeport, Conn.

[1] Formerly st. s. E. James Tull.
[2] Formerly ga. y. Annie Russell.
[3] Formerly st. p. Wm. M. Hoag.
[4] Formerly st. s. Florence.
[5] Formerly st. s. Huntington.
‡ Center wheel.

Digitized by Google

MERCHANT **STEAM** VESSELS OF THE UNITED STATES—Continued.

Official No.	Signal letters.	Rig.	Name of vessel.	Gross tonnage.	Net tonnage.	Length.	Breadth.	Depth.	Service.	Crew.	Indicated horsepower.	When built.	Where built.	Home port (where permanent document issues).
						Feet.	Feet.	Feet.						
107652	K. Q. V. N.	St. s.	APACHE	4,145	3,205	336.5	46.1	20.5	Pas.	68	5,000	1901	Philadelphia, Pa.	New York, N. Y.
107833		Ga. s.	Apache	16	7	53.0	12.5	5.0	Fsh.	3		1903	Bay City, Mich.	Do.
107440	K.N.W.F.	St. y.	APHRODITE	1,147	654	262.5	35.6	20.1	Yct.	56	3,200	1899	Bath, Me.	Do.
86420		Na. y.	[1] Aphrodite	7	7	32.5	8.0	3.6	Yct.	6		1898	Boston, Mass.	Boston, Mass.
92242		St. s.	[2] Apollo	83	56	87.0	16.0	5.0	Pas.	4		1890	Menekaunee, Wis.	Grand Haven, Mich.
107154		St. s.	Apollo	105	56	90.2	19.8	9.8	Pas.	10	360	1895	Baltimore, Md.	Baltimore, Md.
107375		*St. p.	Apollo No. 1	44	44	90.2	21.2	3.8	Pas.	7		1898	Kilbourn, Wis.	La Crosse, Wis.
105711		Ga. s.	[3] Aqua Pura	11	10	36.0	11.4	4.2	Frt.	2		1870	Gloucester, Mass.	Deer Isle, Me.
106689		St. s.	Aquidneck	58	29	69.3	17.9	7.4	Tow.	3	150	1889	Boston, Mass.	New London, Conn.
107697	K.R.G.B.	St. y.	AQUILO	176	103	127.4	20.0	11.3	Yct.	16	700	1901	South Boston, Mass.	New York, N. Y.
202481		Ga. s.	Arab	12	11	35.4	9.0	5.5	Frt.	1		1905	Boston, Mass.	Boston, Mass.
106328		Ga. s.	Arabell	18	17	38.4	15.3	6.6	Msc.	2		1884	Bath, Me.	Newport, R. I.
105900		Ga. s.	Arabella	14	13	37.9	15.4	6.0	Msc.	5		1880	Newport, R. I.	Greenport, N. Y.
201545	K.T.M.L.	St. s.	Arabs	155	91	109.5	24.5	12.0	Pas.	6	750	1904	San Francisco, Cal.	New York, N. Y.
107228	K. V. R. S.	St. s.	ARAGON	1,450	1,072	247.7	42.6	14.8	Frt.	18	650	1896	Wyandotte, Mich.	Do.
107665	K.R.B.V.	St. s.	ARAPAHOE	4,145	3,205	336.5	46.1	20.5	Pas.	70	5,000	1901	Philadelphia, Pa.	Do.
203005		Ga. s.	Arbus	12	11	34.0	12.7	4.8	Frt.	1		1906	Port Jefferson, N. Y.	Do.
107312		Ga. s.	Arbutus	7	6	34.7	11.7	2.9	Frt.	1		1897	Morgan City, La.	Galveston, Tex.
107842		Ga. y.	Arbutus	7	6	40.0	9.1	4.6	Yct.	1		1903	Penngrove, N. J.	Philadelphia, Pa.
201140		Ga. y.	Arbutus	9	6	45.0	11.0	3.0	Yct.	1		1904	Bay City, Mich.	Grand Haven, Mich.
107781		Ga. s.	Arcade	11	8	27.2	14.0	5.0	Msc.	1		1902	Roslyn, N. Y.	Cold Spring, N. Y.
106552		St. s.	Arcadia	230	146	118.8	26.2	9.1	Frt.	11	200	1888	Milwaukee, Wis.	Grand Haven, Mich.
201285		Ga. y.	ARCADIA	17	14	43.0	14.5	4.1	Yct.	1		1904	Toledo, Ohio	Chicago, Ill.
105613		St. s.	Arcata	560	415	180.0	26.2	8.6	Pas.	15	250	1876	San Francisco, Cal.	San Francisco, Cal.
106617		St. s.	Archer	74	44	74.1	22.8	6.4	Tow.	5		1889	Fall River, Mass.	Fall River, Mass.
106548		St. s.	Archey Crossman	51	25	70.0	17.5	7.4	Tow.	7		1888	Jersey City, N. J.	New York, N. Y.
106563		St. s.	Archibald Watt	32	16	56.5	16.8	6.3	Tow.	3		1888	Athens, N. Y.	Do.
105789		Ga. s.	Archie Mills	7	7	34.4	11.9	2.6	Msc.	1		1878	Patchogue, N. Y.	Do.
107822		*St. p.	Archon	48	48	100.2	20.2	4.2	Tow.	13	250	1903	Evansville, Ind.	New Orleans, La.
203761		St. p.	Arcola	73	46	107.0	22.0	3.0	Tow.	10		1899	Stillwater, Minn.	St. Paul, Minn.
105876		St. p.	*Arctic*	394	284	145.0	30.0	7.8	Fer.	9	453	1879	Wilmington, Del.	Camden, N. J.
106040		St. s.	Arctic	71	42	76.5	18.1	9.1	Tow.	7	285	1881	Manitowoc, Wis.	Duluth, Minn.
106090		St. s.	Arctic	33	16	53.0	15.0	6.7	Tow.	3		1882	Camden, N. J.	Philadelphia, Pa.
106728		St. s.	Arctic	42	21	61.6	19.0	7.0	Pas.	4	60	1890	Alameda, Cal.	San Francisco, Cal.
106906		St. s.	Arctic	23	17	50.0	17.5	3.3	Pld.	2		1891	Sandusky, Ohio	Sandusky, Ohio.
107629		*St. p.	Arctic	18	18	60.0	10.4	3.0	Pas.	4		1901	Muscatine, Iowa	Rock Island, Ill.
107640	K.Q.T.D.	St. s.	Arctic	392	277	145.0	32.0	11.0	Pas.	17	350	1901	Bay City, Oreg.	New York, N. Y.
203099		St. s.	Arctic	9	6	36.8	10.0	4.4	Frt.	3		1906	Buffalo, N. Y.	Buffalo, N. Y.
107365		*St. p.	Arctic Bird	38	27	50.0	16.5	3.5	Frt.	4		1898	Sausalito, Cal.	San Francisco, Cal.
92114		St. y.	[1] Ardath	18	14	70.0	10.4	3.5	Yct.	4		1889	Newburgh, N. Y.	New York, N. Y.
95879	K. T. Q. C.	St. y.	[5] Ardea	58	29	85.9	15.0	8.3	Yct.	8		1886	Boston, Mass.	Do.
77295		St. s.	[6] Ardelia	51	34	51.0	15.5	5.6	Oys.	4		1898	Essex, Mass.	Providence, R. I.
107766		St. s.	Ardent	106	72	106.2	22.0	7.0	Fsh.	40	125	1902	Baltimore, Md.	Greenport, N. Y.
106924		Na. s.	Arcanthe	5	5	25.0	12.5	3.5	Fsh.	1		1891	Newport, R. I.	New Bedford, Mass.
107709		Ga. y.	Arelar	13	11	39.0	12.4	5.0	Yct.	2		1901	Patchogue, N. Y.	New York, N. Y.
107239		*St. p.	Argand	96	96	132.6	24.0	5.0	Pas.	8		1896	Levanna, Ohio	Cincinnati, Ohio.
90506		St. s.	[7] Argo	105	45	90.5	20.5	9.0	Tow.	6	300	1873	Hartford, Conn.	New London, Conn.
107157		St. s.	Argo	721	490	192.0	35.0	12.8	Frt.	12	600	1895	Detroit, Mich.	Cleveland, Ohio.
107338		St. s.	Argo	180	112	117.5	21.8	9.6	Tow.	10	200	1898	Ballard, Wash.	Eureka, Cal.
107627		St. s.	ARGO	1,089	740	173.5	31.6	20.8	Pas.	30		1901	Toledo, Ohio	Chicago, Ill.
202340		Ga. y.	Argo	12	9	43.0	9.0	3.6	Yct.	1		1904	New York, N. Y.	Patchogue, N. Y.
203652		St. s.	Argo	65	44	67.1	20.0	9.0	Tow.	6	150	1906	Port Blakeley, Wash.	Seattle, Wash.
107340		Ga. s	Argonaut	7	6	26.8	10.8	5.5	Fsh.	1		1898	Friendship, Me.	Rockland, Me.
107361		Ga. s.	ARGONAUT	15	9	33.0	9.0	9.0	(†)	6		1897	Baltimore, Md.	Baltimore, Md.
107403		St. s.	‡Argonaut	15	7	50.0	10.0	3.5	Prs.	4		1898	St. Michael, Alaska	St. Michael, Alaska.
200964		Ga. y.	Argonaut	21	18	65.0	13.2	4.2	Yct.	2		1904	Greenport, N. Y.	New York, N. Y.
201427		St. s.	Argosy	48	33	69.0	16.0	7.4	Pas.	2		1904	Buffalo, N. Y.	Buffalo, N. Y.
202374		Ga. s.	Argosy	23	15	54.4	13.3	3.3	Pas.	3		1905	Tacoma, Wash.	Tacoma, Wash.
106821		St. s.	Argus	25	15	50.0	12.2	5.9	Oys.	3		1891	Port Jefferson, N. Y.	Cold Spring, N. Y.
107577	K.Q.G.P.	St. s.	[8] ARGYLL	2,953	1,880	320.3	40.7	24.5	Tow.	37	1,800	1892	West Hartlepool, Eng.	New York, N. Y.
107834	K. S. J. R.	St. y.	ARIA	192	130	148.1	18.4	11.1	Yct.	18		1903	New York, N. Y.	Bangor, Me.
1734		St. s.	*Ariadne*	22	11	55.8	11.4	6.6	Tow.	4		1868	Buffalo, N. Y.	Cairo, Ill.
107767	K.R.T.H.	St. y.	ARIADNE	246	168	110.0	26.0	19.0	Yct.	12	125	1902	Wilmington, Del.	Pittsburg, Pa.
95740		St. s.	[9] Ariel	52	26	70.3	18.0	7.8	Pas.	5		1883	Philadelphia, Pa.	Boston, Mass.
106032		St. s.	Ariel	201	119	95.9	28.9	11.1	Fer.	7	360	1881	Detroit, Mich.	Detroit, Mich.
106089		Ga. s.	Ariel	5	5	29.0	12.6	3.0	Oys.	1		1882	Patchogue, N. Y.	Stamford, Conn.
107477		St. s.	Ariel	7	6	43.3	8.8	3.4	Pas.	2		1898	Alexandria Bay, N. Y.	Ogdensburg, N. Y.
107780		Ga. y.	Ariel	8	7	28.9	11.1	3.9	Yct.	1		1902	Osterville, Mass.	Cold Spring, N. Y.
201714		Ga. s.	Ariel	9	6	32.0	12.9	3.0	Yct.	1		1905	Key West, Fla.	Key West, Fla.
203062	K. V. J. C.	Ga. y.	Ariel	48	38	68.4	14.0	6.4	Yct.	3		1905	Norwich, Conn.	Philadelphia, Pa.
293	H.B.M.G.	St. s.	[10] *Aries*	832	559	196.0	27.5	15.9	Pas.	20	580	1862	Sunderland, England	Baltimore, Md.
106247	K. C. D. J.	St. s.	*Aries*	114	57	89.5	20.1	9.0	Tow.	6	375	1884	Philadelphia, Pa.	New London, Conn.
107740		*St. p.	Arion	60	60	85.0	26.0	3.5	Fer.	2		1902	Point Pleasant, W. Va.	Wheeling, W. Va.

[1] Formerly na. s. Grace Alice.
[2] Formerly st. s. M. and M.
[3] Formerly sch. Aqua Pura.
[4] Formerly st. y. Myra.
[5] Formerly st. y. Hanniel.
[6] Formerly st. s. J. W. Stubbs.
[7] Formerly st. s. M. R. Brazos.
[8] Formerly British st. s. Argyll.
[9] Formerly st. s. Harry Roussel.
[10] Formerly {a British st. s. Aries. b U. S. S. Aries.
† Submarine.
‡ Composite.

Digitized by Google

MERCHANT **STEAM** VESSELS OF THE UNITED STATES—Continued.

Official No.	Signal letters.	Rig.	Name of vessel.	Gross tonnage.	Net tonnage.	Length.	Breadth.	Depth.	Service.	Crew.	Indicated horsepower.	When built.	Where built.	Home port (where permanent document issues).
						Feet.	Feet.	Feet.						
203657	K. V. R. J.	Ga. s.	Arion	66	53	99.0	15.3	6.7	Pas.	7	.....	1906	Bayonne, N. J	New York, N. Y.
204267	K.W.F.B.	St. s.	ARIOSA	262	178	108.0	25.0	12.2	Tow.	10	500	1907	Camden, N. J	Do.
107705	.....	St. s.	Arita	13	9	46.0	13.0	5.0	Fsh.	4	.....	1901	Erie, Pa	Erie, Pa.
1768	.....	St. s.	Arizona	765	601	189.4	32.5	13.4	Frt.	13	558	1868	Cleveland, Ohio	Cleveland, Ohio.
106069	.....	St. s.	Arizona	201	121	120.5	22.0	11.3	Fsh.	23	.....	1882	Mystic Bridge, Conn	Greenport, N. Y.
201296	.....	Ga. s.	Arizona	11	9	40.2	10.7	2.8	Pas.	2	24	1903	Golovin, Alaska	Nome, Alaska.
107823	K. S. G. M.	St. s.	ARIZONAN	8,671	5,621	470.1	57.2	31.5	Pas.	52	3,000	1903	San Francisco, Cal	New York, N. Y.
107371	K. N. M. C.	St. s.	[1] ARKADIA	2,206	1,621	280.0	41.1	22.1	Pas.	30	800	1895	Stockton, England	Do.
200386	.....	*Ga. p.	Arkinsaw	14	14	38.5	15.0	2.3	Pas.	0	.....	1903	Fort Smith, Ark	Memphis, Tenn.
204068	.....	Ga. s.	Arlee	14	10	54.8	11.4	3.8	Pas.	1	.....	1907	Ballard, Wash	Seattle, Wash.
107493	.....	Ga. s	Arline	17	15	53.2	13.0	4.0	Msc.	1	.....	1899	Merrick, N. Y	Patchogue, N. Y.
107571	.....	Ga. s.	Arline	23	10	46.8	11.0	5.3	Msc.	2	.....	1900	Lynn, Mass	Newport, R. I.
107575	.....	Ga. y.	Arline	23	21	46.5	11.0	5.4	Yct.	2	.....	1900	South Boston, Mass	Providence, R. I.
202742	.....	Ga. y.	Arline	8	6	31.7	8.0	2.6	Yct.	1	.....	1905	Seattle, Wash	Pt. Townsend, Wash.
200661	.....	St. s.	ARLINGTON	1,446	983	206.2	43.6	16.5	Fer.	9	.....	1903	Port Richmond, N. Y	New York, N. Y.
107769	.....	*Ga. p.	Ariona May	6	6	40.5	9.0	2.0	Fer.	1	.....	1902	Higginsport, Ohio	Cincinnati, Ohio.
85797	.....	St. s.	[2] Arm and Hammer	39	19	65.1	16.7	6.5	Pas.	5	.....	1883	Brooklyn, N. Y	Elizabeth City, N. C.
107531	.....	St. s.	Armead	8	5	50.0	9.5	5.0	Tow.	4	.....	1900	Morgan City, La	Brashear, La.
884	.....	Ga. s.	Armenia	13	12	39.2	15.0	4.1	Frt.	1	.....	1861	Northport, N. Y	Norfolk, Va.
985	.....	St. s.	Armitage Brearly	237	189	117.4	17.0	7.0	Frt.	7	200	1863	Philadelphia, Pa	New York, N. Y.
157141	.....	St. s.	[3] Aromorica	30	16	57.0	15.2	5.8	Tow.	4	.....	1885	Glenwood, N. Y	Norfolk, Va.
107353	.....	*St. p.	Arnold	692	389	181.0	36.5	6.7	Pas.	28	700	1898	Unalaska, Alaska	St. Michael, Alaska.
105105	.....	St. s.	Aroma Mills	84	62	100.0	20.2	6.2	Tow.	4	.....	1872	Camden, N. J	New York, N. Y.
200307	.....	St. y.	Aroostook	78	53	73.3	18.0	7.0	Yct.	7	.....	1903	New York, N. Y	Boston, Mass.
201492	.....	*Ga. p.	Arrac	14	14	48.8	11.5	8.9	Pas.	0	.....	1904	Poplar Bluff, Mo	Memphis, Tenn.
91377	.....	St. s.	[4] Arrow	50	25	70.6	17.5	7.4	Tow.	5	.....	1881	Brooklyn, N. Y	New York, N. Y.
105376	.....	Ga. s.	Arrow	41	39	60.0	21.0	6.1	Pas.	2	.....	1874	Rye, N. Y	Philadelphia, Pa.
105940	.....	Ga. s.	Arrow	31	21	63.2	16.9	5.5	Tow.	2	.....	1879	Oshkosh, Wis	Marquette, Mich.
107155	.....	St. p.	ARROW	365	182	165.3	28.0	9.5	Pas.	14	600	1895	Wyandotte, Mich	Sandusky, Ohio.
107650	.....	St. s.	Arrow	14	9	46.2	10.4	5.0	Pas.	3	.....	1901	Frankfort, Mich	Grand Haven, Mich.
107691	K. R. F. Q.	St. y.	‡Arrow	82	56	126.8	12.8	8.5	Yct.	14	.....	1901	Nyack, N. Y	New York. N. Y.
107819	.....	St. s.	Arrow	318	190	147.0	22.5	9.2	Pas.	18	1,000	1903	Portland, Oreg	Bath, Me.
201243	.....	Ga. s.	Arrow	9	6	45.5	8.0	2.6	Pas.	1	.....	1903	Tacoma, Wash	Tacoma, Wash.
202773	.....	Ga. s.	Arrow	9	6	35.5	10.5	3.0	Frt.	1	16	1906	Gulf City, Fla	Tampa, Fla.
203989	.....	Ga. s.	Arrow	13	13	34.9	11.0	4.3	Pas.	1	10	1907	Terminal Island, Cal	Los Angeles, Cal.
107322	K. N. F. R.	St. y.	Artemis	36	24	75.3	13.8	5.5	Yct.	4	.....	1897	Brooklyn, N. Y	New York, N. Y.
106677	.....	Ga. s.	Artemisia	10	9	37.2	13.6	3.0	Oys.	2	.....	1889	New Haven, Conn	Bridgeport, Conn.
107258	.....	*St. p.	Artemus Gates	90	70	85.0	18.0	3.0	Pas.	4	50	1896	Clinton, Iowa	Rock Island, Ill.
202139	.....	Ga. s.	Arthelgedor	6	5	30.0	10.2	3.6	.....	.....	.....	1905	Patchogue, N. Y	New York, N. Y.
106683	.....	St. s.	Arthur	36	18	55.7	14.1	7.4	Fsh.	6	125	1889	Milwaukee, Wis	Milwaukee, Wis.
106726	.....	St. s.	Arthur	25	13	54.0	15.0	6.6	Fsh.	9	.....	1890	East Saginaw, Mich	Marquette, Mich.
107094	.....	St. s.	Arthur	33	17	61.2	15.0	6.5	Tow.	3	.....	1894	Athens, N. Y	New York, N. Y.
107615	.....	*Ga. p.	Arthur	8	8	45.9	7.7	2.6	Msc.	1	.....	1900	Madison, Ind	Paducah, Ky.
200820	.....	Ga. s.	Arthur	11	7	42.4	9.7	3.0	Pas.	1	20	1898	Southbend, Wash	Pt. Townsend, Wash.
203041	.....	Ga. s.	Arthur	11	9	40.0	10.0	3.2	Pas.	1	35	1906	Chicago, Ill	Chicago, Ill.
106971	.....	Ga. s.	Arthur B	10	8	35.0	13.6	3.3	Oys.	2	.....	1892	Bayport, N. Y	Patchogue, N. Y.
107303	.....	St. s.	Arthur B	62	60	66.0	23.0	6.2	Frt.	4	.....	1897	Port Townsend, Wash	Pt. Townsend, Wash.
106640	.....	St. s.	Arthur D	21	10	48.8	13.7	7.3	Tow.	3	.....	1889	Buffalo, N. Y	Buffalo, N. Y.
106915	.....	Ga. s.	Arthur D	14	13	35.5	15.2	3.9	Fsh.	4	.....	1892	Patchogue, N. Y	Greenport, N. Y.
107619	.....	St. s.	Arthur G	8	5	34.5	9.5	3.0	Tow.	3	.....	1900	Fishermans Bay, Wash	Pt. Townsend, Wash.
107811	.....	Ga. s.	Arthur J	12	8	40.4	11.4	3.6	Oys.	3	.....	1902	Bridgeport, Conn	Patchogue, N. Y.
107004	.....	St. s.	Arthur Jones	34	20	58.3	15.8	8.9	Fsh.	6	.....	1893	Benton Harbor, Mich	Cleveland, Ohio.
13161	.....	St. p.	[5] Arthur-Kill	147	91	88.0	25.6	8.9	Fer.	5	173	1861	Athens, N. Y	New York, N. Y.
201665	.....	St. s.	Arthur Kill	95	64	70.2	19.9	9.2	Pas.	4	350	1905	Tottenville, N. Y	Do.
107573	.....	Na. s.	Arthur L	13	9	37.7	12.4	4.9	Frt.	3	.....	1899	Brooklyn, N. Y	Providence, R. I.
105700	.....	Ga. s.	Arthur Leland	6	5	29.4	11.9	2.8	Fsh.	2	.....	1877	Bayport, N. Y	Greenport, N. Y.
107005	.....	St. s.	ARTHUR ORR	2,745	2,117	334.0	41.3	21.8	Pas.	21	800	1893	Chicago, Ill	Duluth, Minn.
201998	.....	St. y.	Arthur S	22	15	58.4	13.3	6.3	Yct.	2	.....	1892	Manistee, Mich	Grand Haven, Mich.
203976	.....	*St. p.	Arthur S	45	38	85.0	17.6	3.1	Tow.	4	.....	1907	Fulton, Ill	Galena, Ill.
106554	.....	St. s.	Arthur Woods	37	18	54.6	15.6	6.0	Tow.	4	.....	1888	Buffalo, N. Y	Buffalo, N. Y.
106116	.....	St.c.bt.	Arthur D. Bissell	137	112	96.0	17.8	9.2	Frt.	4	.....	1881	Lockport, N. Y	New York, N. Y.
107446	.....	Ga. y.	Arthur R. Fling	11	10	33.7	13.5	4.5	Yct.	2	.....	1898	Atlantic City, N. J	Do.
107435	.....	St. s.	Arthur W. Palmer	117	80	81.3	22.0	9.6	Pas.	7	475	1899	Athens, N. Y	Do.
105784	.....	St. s.	*Arundell*	339	257	166.6	26.5	10.7	Pas.	23	340	1878	Buffalo, N. Y	Detroit, Mich.
107208	.....	St. s.	Asa	34	7	58.8	14.1	5.6	Pas.	5	.....	1896	Pearlington, Miss	Gulfport, Miss.
106629	.....	St. s.	*Asa W. Hughes*	106	53	84.8	19.0	9.0	Tow.	6	300	1889	Philadelphia, Pa	Philadelphia, Pa.
107848	.....	St. s.	ASBURY PARK	2,128	1,447	297.2	50.0	15.4	Pas.	77	5,900	1903	.....do	New York, N. Y.
107245	.....	St. ctn.	ASCENSION	99	99	84.9	30.0	5.5	Fer.	7	.....	1896	Donaldsonville, La	New Orleans, La.
107723	.....	St. s.	ASCHENBROEDEL	248	169	132.0	32.0	9.6	Frt.	10	610	1897	Elizabeth, N. J	New York, N. Y.
107200	.....	St. s.	ASHBOURNE	115	78	88.2	19.0	10.2	Tow.	10	325	1895	Philadelphia, Pa	Philadelphia, Pa.
201930	.....	St. s.	Ashburnham	446	347	130.2	27.5	11.2	Fer.	6	500	1905	Boston, Mass	Boston, Mass.
202210	.....	Ga. s.	Ashepoo	14	11	39.9	12.5	4.6	Frt.	2	.....	1905	Charleston, S. C	Charleston, S. C.
106804	K. J. C. M.	St. s.	*Asher J. Hudson*	136	68	92.0	21.0	10.0	Tow.	7	370	1891	Camden, N. J	Philadelphia, Pa.
106227	.....	St.c.bt.	Ashford	132	106	95.0	17.8	9.0	Frt.	3	110	1883	Buffalo, N. Y	Buffalo, N. Y.

[1] Formerly British st. s. Arkadia.
[2] Formerly st. s. Geo. H. Reeves.
[3] Formerly {a Dream. b Governor Hill.
[4] Formerly st. s. Maggie Moran.
[5] Formerly st. p. J. C. Doughty.
‡ Composite.

Digitized by Google

MERCHANT **STEAM** VESSELS OF THE UNITED STATES—Continued.

Official No.	Signal letters.	Rig.	Name of vessel.	Gross tonnage.	Net tonnage.	Length.	Breadth.	Depth.	Service.	Crew.	Indicated horsepower.	When built.	Where built.	Home port (where permanent document issues).
						Feet.	*Feet.*	*Feet.*						
1496		St. s.	[1] Ashland	97	57	87.4	19.6	6.8	Pas.	8		1867	Buffalo, N. Y.	Milwaukee, Wis.
200187		St. s.	[2] Ashland	64	43	61.9	19.6	8.4	Tow.	5	40	1903	Tottenville, N. Y.	Baltimore, Md.
203246		St. s.	ASHLEY	240	163	109.2	24.6	14.7	Tow.	7	850	1906	Wilmington, Del.	New York, N.Y.
203071		St. s.	ASHTABULA	2,670	1,525	338.0	56.0	21.5	Fer.	26	3,000	1906	St. Clair, Mich.	Cleveland, Ohio.
107598	K.Q.L.W.	St. s.	ASUNCION	2,196	1,328	242.0	42.0	26.5	Frt.	25	1,250	1900	Lorain, Ohio	San Francisco, Cal.
105964		*St. p.	Astatula	55	44	80.6	20.6	3.6	Pas.	7		1881	Palatka, Fla.	Bath, Me.
106293		St. s.	Astoria	152	76	109.5	23.0	12.5	Tow.	8	250	1884	North Bend, Oreg.	San Francisco, Cal.
106798		*St. p.	Astorian	361	234	142.0	26.5	7.5	Pas.	11		1890	Portland, Oreg.	Portland, Oreg.
200439	K. S. R. N.	St. s.	ASTRAL	616	418	157.0	30.0	16.5	Tow.	18	1,000	1903	Philadelphia, Pa.	New York, N. Y.
107316		Ga. s.	Atalanta	17	17	40.3	13.6	5.8	Msc.	2		1897	Olympia, Wash.	Ketchikan, Alaska.
106844		Ga. s.	Atalanta	6	6	25.6	12.5	4.0	Oys.	1		1891	Noank, Conn.	Bridgeport, Conn.
3283		Ga. s.	[3] Athene	25	17	50.0	17.5	6.5	Pas.	3		1884	South Brooklyn, N. Y.	New York, N. Y.
107610		St. s.	Athlon	157	107	112.4	19.7	7.0	Pas.	7	185	1900	Portland, Oreg.	Seattle, Wash.
106731	K. H. C. S.	St. s.	*Atkins Hughes*	115	57	88.7	19.0	10.2	Tow.	6	300	1890	Philadelphia, Pa.	Philadelphia, Pa.
107216	K. M. Q. D.	St. s.	ATLANTA	2,094	1,399	225.3	42.1	14.2	Pas.	26	2,351	1896	do	Baltimore, Md.
107649		Ga. s.	Atlanta	12	10	48.6	7.6	4.0	Pas.	2		1897	Detroit, Mich.	Rock Island, Ill.
86		St. s.	Atlantic	50	25	70.0	17.0	6.8	Tow.	5		1862	Baltimore, Md.	Philadelphia, Pa.
105387		St. s.	[4] Atlantic	77	53	75.8	17.6	10.3	Tow.	4		1873	East Boston, Mass.	New York, N. Y.
106348		St. p.	ATLANTIC	930	736	190.0	36.0	13.3	Fer.	7	515	1885	Brooklyn, N. Y.	Do.
106575		St. s.	Atlantic	21	17	62.2	13.8	3.8	Frt.	3		1888	Reading, Pa.	Wilmington, Del.
107129		St. s.	[5] Atlantic	33	16	57.5	17.0	6.7	Pas.	5		1894	Baltimore, Md.	Baltimore, Md.
107567		St. s.	Atlantic	157	76	98.6	27.2	8.4	Pas.	6	200	1900	Wilmington, Del.	New York, N. Y.
111153		St. s.	[6] Atlantic	95	64	95.0	22.3	7.2	Pas.	8		1897	Rondout, N. Y.	Wilmington, N. C.
201101		Ga. s.	Atlantic	17	14	43.0	14.6	5.0	Fsh.	4	10	1904	Atlantic City, N. J.	Somers Point, N. J.
200130		Na. s.	Atlantic	14	9	51.3	12.6	3.2	Msc.	2	20	1903	Morehead City, N. C.	Beaufort, N. C.
200334	K. S. R. B.	St. y.	ATLANTIC	303	206	144.5	29.5	13.1	Yct.	30		1903	Shooter Island, N. Y.	Bridgeport, Conn.
201594	K. T. N. F.	St. s.	ATLANTIC	129	87	81.7	20.5	9.9	Tow.	7	500	1904	Philadelphia, Pa.	Philadelphia, Pa.
201919		Ga. s.	Atlantic	15	14	52.0	13.0	3.3	Fer.	1		1905	Amityville, N. Y.	Patchogue, N. Y.
202356		Na. s.	Atlantic	14	8	50.2	13.5	5.3	Fsh.	1		1905	Lubec, Me.	Lubec, Me.
202930		Na. s.	Atlantic	14	10	50.2	11.2	3.0	Frb.	2	25	1906	Wilmington, N. C.	Wilmington, N. C.
126185		St. p.	[7] Atlantic City	422	326	145.0	30.0	9.0	Fer.	8	1,000	1883	Wilmington, Del.	Camden, N. J.
106782		St. s.	Atlantic City	71	47	84.3	20.5	6.3	Pas.	4		1890	Newark, N. J.	Charleston, S. C.
106480		St. s.	Atlantis	197	106	109.2	23.2	8.0	Frt.	9	185	1887	Mount Clemens, Mich.	Detroit, Mich.
868		St. s.	Atlas	33	16	56.0	16.0	6.0	Tow.	4		1864	Philadelphia, Pa.	New York, N. Y.
86209		St. s.	[8] Atlas	32	16	61.5	15.2	6.6	Tow.	4		1892	Baltimore, Md.	Baltimore, Md.
107430	K.N.T.W.	St. s.	ATLAS	1,942	1,243	248.0	40.1	22.5	Frt.	27	1,750	1899	Chester, Pa.	San Francisco, Cal.
107478		St. s.	Atlas	159	85	90.0	29.6	7.1	Frt.	5		1899	South Portland, Me.	Portland, Me.
200815		St. s.	Atlas	232	113	116.4	30.0	4.0	Lgt.	7	300	1903	Milwaukee, Wis.	Chicago, Ill.
107293	K.N.C.R.	St. y.	[9] ATREUS	552	335	172.0	24.0	15.1	Yct.	32	850	1897	Wilmington, Del.	Philadelphia, Pa.
201002	K.V.S.N.	Ga. y.	Atricilla	22	19	38.2	16.7	6.2	Yct.	2		1904	Quincy, Mass.	Hyannis, Mass.
200064		Ga. y.	Atrypa	23	15	55.8	11.0	5.3	Yct.	1		1903	Mariner Harbor, N. Y.	Belfast, Me.
107773		St. p.	Attaquin	112	61	86.1	20.0	6.3	Pas.	13	140	1898	Boston, Mass.	Brunswick, Ga.
105134		Ga. s.	Attie	8	6	26.9	13.8	3.8		1		1868	New London, Conn.	New York, N. Y
107754		Ga. s.	Aubrey A	14	11	40.0	14.4	6.5	Frt.	2		1902	Eastport, Me.	Lubec, Me.
3076		St. s.	[10] Auburn	1,762	1,662	258.8	35.9	16.2	Frt.	22	600	1878	Cleveland, Ohio	Buffalo, N. Y.
107296		St. s.	Aucocisco	167	94	107.8	24.9	8.9	Pas.	9	150	1897	South Portland, Me.	Portland, Me.
201738		Ga. s.	Audrey	14	8	45.0	13.9	4.0	Oys.	2		1904	Fairport, Va.	Tappahannock, Va.
204001		Ga. s.	Audrey H	9	8	41.1	11.2	4.7	Fsh.	3		1907	Erie, Pa.	Sandusky, Ohio.
106510	K.D.S.W.	St. y.	[11] Augusta	38	19	78.4	11.4	7.4	Yct.	6		1887	Bristol, R. I.	Bristol, R. I.
106593		St. s.	Augusta	78	44	79.2	20.2	7.0	Tow.	9		1888	Oneatta, Oreg.	Pt. Townsend, Wash.
107102		St. y.	Augusta	9	6	40.0	11.0	3.2	Msc.	1	25	1894	Bayonne, N. J.	Perth Amboy, N. J.
107520	K.P.R.H.	St. s.	AUGUSTA	2,372	1,613	245.0	46.0	15.9	Pas.	53	3,294	1900	Philadelphia, Pa.	Baltimore, Md.
107669		St. y.	Augusta	11	5	60.0	8.0	3.5	Yct.	3	70	1901	Ithaca, N. Y.	Oswego, N. Y.
107706		Na. y.	Augusta	17	13	49.0	10.2	4.1	Yct.	2		1901	Port Washington, N. Y.	New York, N. Y.
126390		St. y.	[12] Augusta	28	16	52.7	11.0	5.6	Yct.	3		1893	Boston, Mass.	Jacksonville, Fla.
202410		*St. p.	AUGUSTA	512	290	156.0	34.0	5.0	Frt.	23		1905	Augusta, Ga.	Savannah, Ga.
202230	K.T.W.N.	Ga. y.	Augusta II	31	26	76.8	11.7	5.1	Yct.	5		1903	New York, N. Y.	New York, N. Y.
201293		Ga. s.	Augusta C	14	10	40.3	14.0	5.3	Frt.	4	16	1903	Nome, Alaska	Nome, Alaska.
106550		St.c.bt.	Aug. Demarest	122	112	92.8	17.8	8.0	Frt.	3	85	1888	Buffalo, N. Y.	New York, N. Y.
203317		*Ga. p.	Augusta E	11	7	43.5	8.0	2.1				1906	Edgars Ferry, Ky.	Evansville, Ind.
126451		St. s.	[13] Augustus	67	33	77.0	18.2	8.1	Tow.	6		1887	Bath, Me.	Boston, Mass.
200883		St. s.	AUGUSTUS B. WOLVIN	6,585	5,311	540.0	56.0	32.0	Frt.	25	2,000	1904	Lorain, Ohio	Duluth, Minn.
200370		St. s.	Augustus J. Phillips	129	88	104.5	22.0	6.8	Pas.	8		1903	South Rondout, N. Y.	Albany, N. Y.
105714		Ga. s.	Auk	6	6	30.0	11.6	3.5	Fsh.	1		1877	Hyannisport, Mass.	Chatham, Mass.
200437		Ga. s.	Aunt Edie	14	8	41.0	15.0	4.6	Fsh.	2	16	1903	Noank, Conn.	Stonington, Conn.
107561	K. Q. F. D.	St. y.	Aunt Polly	176	136	130.2	18.6	7.3	Yct.	6		1900	Brooklyn, N. Y.	Greenport, N. Y.
200608		St. s.	Aunt Sue	37	23	70.3	19.2	4.6	Frt.	4	20	1903	Newbern, N. C.	Newbern, N. C.
203578		Ga. s.	Aura	11	7	35.2	11.0	4.1	Pas.	1		1906	Winslow, Wash.	Pt. Townsend, Wash.
107186		St. s.	AURANIA	3,218	2,899	352.0	44.2	21.9	Frt.	19	700	1895	Chicago, Ill.	Cleveland, Ohio.
106486		St. y.	Aurelia	16	9	66.0	8.9	4.5	Yct.	2		1886	South Boston, Mass.	Bridgeport, Conn.

[1] Formerly st. s. A. C. Van Raalte.
[2] Formerly st. s. George P. Taylor.
[3] Formerly sloop-yacht {a Bertie. b Forget-me-not.
[4] Formerly {a st. s. Atlantic. b U. S. Q. M. D. Atlantic.
[5] Formerly st. s. {a Augusta. b Solicitor.
[6] Formerly st. s. Robert Main.
[7] Formerly st. p. Colorado.
[8] Formerly st. s. George B., jr.
[9] Formerly st. y. Alcedo.
[10] Formerly st. s. Buffalo.
[11] Formerly st. y. {a Augusta. b Bessie Ross.
[12] Formerly steam yacht Egret.
[13] Formerly st. s. Cocheco.

Digitized by Google

MERCHANT **STEAM** VESSELS OF THE UNITED STATES—Continued.

Official No.	Signal letters.	Rig.	Name of vessel.	Gross tonnage.	Net tonnage.	Length.	Breadth.	Depth.	Service.	Crew.	Indicated horsepower.	When built.	Where built.	Home port (where permanent document issues).
						Feet.	*Feet.*	*Feet.*						
106949		St. s.	Aurelia	22	15	56.0	14.4	5.0	Pas.	3		1892	Bordentown, N. J	Somers Point, N. J.
107807	K. S. D. F.	St. s.	Aurelia	424	233	162.9	34.5	11.6	Pas.	20		1902	Prosper, Oreg	San Francisco, Cal.
203673		Ga. s.	Aurelia	16	11	54.3	13.5	3.6	Fsh.	2	15	1906	Marco, Fla	Jacksonville, Fla.
76142	H. Q. S. T.	Ga. y.	[1] Aurora	16	15	40.6	14.6	5.0	Yct.	2		1867	New London, Conn	Washington, D. C.
106369		*St. p.	Aurora	406	328	145.0	30.0	7.5	Pas.	21	380	1885	San Francisco, Cal	San Francisco, Cal.
107071		St. s.	Aurora	98	49	103.0	22.9	5.3	Pas.	5		1894	Washington, N. C	Petersburg, Va.
107209		Ga. s.	Aurora	10	9	29.4	15.4	4.3	Tow.	2		1886	Sullivans Island, S. C	Charleston, S. C.
203366	K. V. N. M.	St. s.	[2] AURORA	234	159	98.0	25.0	12.0	Tow.	9	500	1906	Camden, N. J	New York, N. Y.
203357		*St. p.	Aurum	26	16	50.0	10.8	3.2	Tow.	3	30	1904	Golovin, Alaska	Nome, Alaska.
107233		Ga. y.	Ausable	19	13	45.4	11.0	4.6	Yct.	2		1896	Long Island City, N. Y	Burlington, Vt.
200798		Ga. s.	Austin	6	6	35.2	7.4	3.0	Pas.	0		1898	Fort Madison, Iowa	Burlington, Iowa.
30094		St. s.	AUSTRALIA	3,845	2,877	376.0	48.2	22.4	Pas.	20		1897	Chicago, Ill	Cleveland, Ohio.
106751	K. H. F. S.	St. s.	[3] *Australia*	2,755	1,937	376.9	37.4	26.3	Pas.	79	2,500	1875	Glasgow, Scotland	San Francisco, Cal.
107837		Ga. s.	Automatic	14	9	44.5	13.0	3.8	Oys.	3	35	1903	Bridgeport, Conn	New Haven, Conn.
201529		St. s.	[4] Automatic	85	57	72.6	20.4	9.1	Tow.	5		1904	Athens, N. Y	New York, N. Y.
106941		St. y.	Ava	73	36	91.6	17.5	9.6	Yct.	7		1892	Providence, R. I	Do.
106543		St. p.	*Avalon*	600	462	191.0	31.0	9.0	Pas.	29	400	1888	Wilmington, Del	Baltimore, Md.
107171		St. s.	Avalon	20	14	70.1	14.4	5.0	Fer.	3		1895	Nyack, N. Y	Somers Point, N. J.
107374		*St. p.	Avalon	361	361	199.2	33.4	4.4	Pas.	35	310	1898	Clarington, Ohio	Wheeling, W. Va.
202222		Ga. y.	Avalon	14	11	47.2	10.0	3.6	Yct.	1		1897	New York, N. Y	Patchogue, N. Y.
200306		Gas.	Avalynne	14	14	46.8	13.2	4.8	Frt.	2	25	1903	Crisfield, Md	Annapolis, Md.
204268		Ga. y.	Avis	27	21	65.9	10.0	5.0	Yct.	2	65	1903	Bayonne, N. J	Sag Harbor, N. Y.
204269		Ga. s.	Avis L	7	5	35.0	11.9	5.2	Fsh.	1		1907	East Machias, Me	Lubec, Me.
107813		St. p.	Avoca	7	6	56.6	11.8	1.9	Fsh.	2		1902	Avoca, N. C	Elizabeth City, N. C.
105733		St. s.	Avon	1,417	1,147	251.1	35.4	15.1	Frt.	18	600	1877	Buffalo, N. Y	Ogdensburg, N. Y.
203854		Ga. s.	Avon	7	7	29.0	8.5	3.8	Msc.	1	10	1907	Newport, Cal	Los Angeles, Cal.
106439		Ga. y.	Awixa	11	11	30.0	12.0	4.0	Yct.	2		1886	Islip, N. Y	St. Augustine, Fla.
201343	K. T. H. R.	Ga. y.	†Azara	96	90	94.4	21.3	8.0	Yct.	12		1904	Shooter Island, N. Y	New York, N. Y.
106627		St. s.	Aztec	834	653	180.0	33.3	13.9	Frt.	12	785	1889	Marine City, Mich	Cleveland, Ohio.
107547	K. P. W. D.	St. s.	[5] AZTEC	3,508	2,298	349.2	43.0	26.6	Pas.	36	1,400	1894	Newcastle, England	New York, N. Y.
107775		St. s.	Aztec	26	13	58.0	12.0	5.0	Tow.	3		1902	Picolata, Fla	Jacksonville, Fla.
107784	K. R. V. J.	St. y.	AZTEC	848	576	221.4	30.0	15.3	Yct.	53		1902	Elizabeth, N. J	Boston, Mass.
135446		St. y.	[6] Azubah	37	21	80.0	15.3	6.0	Yct.	6		1880	Greenpoint, N. Y	Do.
			B.											
92992		*St. p.	[7] B. B	97	72	100.0	24.0	3.0	Pas.	4		1899	Jeffersonville, Ind	Burlington, Iowa.
204170		Ga. s.	B. B. Dutton	12	11	42.0	10.0	5.7	Frt.	1	40	1906	St. Joseph, Mich	Chicago, Ill.
3050		*St. p.	B. Hershey	170	170	125.3	27.5	3.9	Pas.	18	283	1877	Rock Island, Ill	Rock Island, Ill.
2995		Ga. s.	B. A. Wagner	53	50	68.4	22.5	7.3	Fsh.	19		1875	Dorchester County, Md	Tappahannock, Va.
3651		St. s.	B. B. Inman	89	60	81.0	19.0	10.6	Tow.	3	375	1895	Port Huron, Mich	Duluth, Minn.
2927		*St. p.	B. D. Wood	171	171	136.0	25.0	4.5	Tow.	24		1873	Pittsburg, Pa	Pittsburg, Pa.
2861		St. s.	B. F. Bruce	35	17	58.2	15.1	7.7	Tow.	5		1873	Buffalo, N. Y	Duluth, Minn.
3044		*St. p.	B. F. Carter	160	101	112.8	27.7	5.1	Pas.	8	160	1877	Oshkosh, Wis	Milwaukee, Wis.
202839		St. s.	B. F. JONES	6,939	5,492	530.0	56.2	32.0	Frt.	27	1,700	1906	Ecorse, Mich	Duluth, Minn.
3406		*St. p.	B. G. Browning	44	44	75.0	17.5	4.4	Tow.	3		1888	Apponaug, R. I	Providence, R. I.
3781		St. p.	B. M. SHANLEY	414	339	125.0	30.0	9.6	Fer.	5	228	1899	Wilmington, Del	New York, N. Y.
202959		Ga. s.	B. M. Van Duzen	10	6	42.7	13.2	3.1	Frt.	2		1906	Manteo, N. C	Elizabeth City, N. C.
3195		St. s.	B. S. Cronin	16	8	41.3	11.7	5.8	Tow.	3		1882	Brooklyn, N. Y	New York, N. Y.
3045		St. p.	*B. S. Ford*	417	318	164.5	27.2	8.5	Pas.	31	584	1877	Wilmington, Del	Baltimore, Md.
3233		St. s.	B. T. Haviland	103	51	90.5	21.0	10.0	Tow.	7	271	1883	Brooklyn, N. Y	Toledo, Ohio.
3971		St. s.	B. LYMAN SMITH	4,271	3,017	380.0	50.0	28.0	Pas.	21	1,500	1903	Lorain, Ohio	Oswego, N. Y.
3011		St.c.bt.	B and C	99	71	112.5	17.0	6.5	Frt.	4		1876	Lockport, Ill	Chicago, Ill.
200674		Ga. s.	B and W	9	6	35.0	8.3	2.8	Pas.	1		1904	Olympia, Wash	Tacoma, Wash.
3520		St. s.	Baby	20	10	53.6	10.5	3.8	Tow.	3		1891	Berkley, Va	Washington, D. C.
203870		*St. p.	Baby Ruth	28	17	49.3	13.0	8.0	Tow.	2	30	1893	San Francisco, Cal	San Francisco, Cal.
203468		St. s.	BABYLON	1,310	890	188.5	45.1	16.5	Fer.	11	1,600	1906	Wilmington, Del	New York, N. Y.
2910		St. s.	Bachelor	26	13	58.0	14.6	6.0	Tow.	8		1874	Camden, N. J	Savannah, Ga.
200854		Ga. y.	Badger	22	12	51.6	12.8	4.2	Yct.	2	20	1904	Miami, Fla	Key West, Fla.
203334		Ga. s.	Badger	10	9	41.6	10.0	4.0	Pas.	2		1902	Neenah, Wis	Milwaukee, Wis.
2111		St. s.	Badger State	802	494	213.0	33.0	11.8	Frt.	12	400	1862	Buffalo, N. Y	Port Huron, Mich.
3688		*St. p.	Bagasse	57	35	101.8	21.0	2.8	Frt.	5		1896	Bayou Ramos, La	New Orleans, La.
3957		St. s.	BAHADA	132	90	85.9	19.1	11.0	Tow.	7		1902	Seattle, Wash	Seattle, Wash.
105192		St. s.	[8] Bailey	24	15	46.5	14.0	5.7	Tow.	3		1872	Elizabethport, N. J	New York, N. Y.
3488		*St. p.	Bailey Gatzert	560	444	177.3	32.3	8.0	Pas.	25	1,300	1890	Ballard, Wash	Portland, Oreg.
3205		St. p.	Balcom	50	48	78.7	30.6	4.1	Tow.	4		1882	Oshkosh, Wis	Duluth, Minn.
3752		*St. p.	Bald Eagle	468	468	206.5	34.2	5.5	Pas.	50	498	1898	Madison, Ind	St. Louis, Mo.
202003		*St. p.	Baldwin	218	137	109.0	23.7	5.2	Pas.	12		1905	Mobile, Ala	Mobile, Ala.
204064		Ga. s.	‡Baldy	30	7	55.2	14.1	5.4	Fsh.	10		1907	Richardson, Wash	Pt. Townsend, Wash.
201695		St. s.	BALL BROTHERS	5,733	4,438	480.0	52.0	30.0	Frt.	24	1,600	1905	Lorain, Ohio	Duluth, Minn.
3741		Ga. s.	Balmar	12	11	31.9	12.7	5.8	Fsh.	3		1898	Friendship, Me	S. W. Harbor, Me.
2570		St. p.	Baltic	637	443	161.4	32.5	11.9	Fer.	6	325	1863	Greenpoint, N. Y	New York, N. Y.

[1] Formerly sloop Josie.
[2] Formerly st. s. Haverstraw.
[3] Formerly {a British st. s. Australia. b Hawaiian st. s. Australia.
[4] Formerly st. s. James McAllister.
[5] Formerly Hawaiian st. s. Aztec.
[6] Formerly st. y. {a Emu. b Forget-me-not. c Elizabeth.
[7] Formerly *st. p. Mary Hill.
[8] Formerly st. s. Annie Williams.
† Bronze.
‡ Sold aliens, June 30, 1907.

Digitized by Google

MERCHANT **STEAM** VESSELS OF THE UNITED STATES—Continued.

Official No.	Signal letters.	Rig.	Name of vessel.	Gross tonnage.	Net tonnage.	Length.	Breadth.	Depth.	Service.	Crew.	Indicated horsepower.	When built.	Where built.	Home port (where permanent document issues).
						Feet.	Feet.	Feet.						
2931		St. s.	Baltic	63	31	74.0	18.0	8.4	Tow.	4		1872	Brooklyn, N. Y	New York, N. Y.
3181		St. p.	*Baltic*	398	289	145.0	30.0	7.8	Fer.	9	500	1881	Wilmington, Del	Camden, N. J.
3634		St. s.	BALTIC	72	36	72.0	17.0	8.1	Tow.	4		1894	Philadelphia, Pa	Philadelphia, Pa.
2650		St. s.	*Baltimore*	56	29	80.5	18.5	7.6	Pas.	3	5	1852	Baltimore, Md	Baltimore, Md.
3194		St. s.	Baltimore	161	110	100.0	22.0	6.8	Pas.	8	300	1881	Athens, N. Y	Providence, R. I.
3207		St. p.	*Baltimore*	1,080	922	192.0	36.0	12.5	Fer.	10	625	1882	Wilmington, Del	New York, N. Y.
3329	K.D.F.B.	St. s.	Baltimore	1,413	1,012	222.9	35.7	22.2	Pas.	23	980	1885	Baltimore, Md	Baltimore, Md.
3386		*St. p.	Baltimore	46	46	104.1	19.0	4.7	Frt.	5		1887	Pittsburg, Pa	Mobile, Ala.
3584		St. s.	BALTIMORE	177	88	105.3	22.1	10.5	Tow.	17	500	1893	Sparrows Point, Md	Baltimore, Md.
203700		St. s.	BALTIMORE	81	55	84.5	18.6	8.2	Pas.	5	330	1906	Baltimore, Md	Do.
200901		St. s.	Banigan	18	12	43.0	13.6	5.8	Fsh.	3		1904	East Providence, R. I	Providence, R. I.
3865		Ga. s.	Banner	13	8	44.3	14.3	2.3	Frt.	2		1900	St. Petersburg, Fla	Tampa, Fla.
3378		Ga. s.	Banshee	13	10	41.6	13.7	5.6	Msc.	1		1887	Brooklyn, N. Y.	Patchogue, N. Y.
204102		Ga. s.	Banshee	8	5	38.7	8.9	2.8	Pas.	1		1907	Marshfield, Oreg	Coos Bay, Oreg.
3423		St. s.	Baranoff	20	10	53.8	14.0	5.0	Pas.	3		1889	East Portland, Oreg	Wrangell, Alaska.
201389		*Ga. p.	Barataria	16	10	54.0	14.3	3.5	Frt.	3		1904	Morgan City, La	New Orleans, La.
3870		Ga. s.	Barbara	16	16	40.2	15.2	7.5	Fsh.	2		1901	Friendship, Me	Provincetown, Mass.
3929		El. s.	Barbara	11	11	45.5	14.0	4.5	Fsh.	4		1902	Atlantic City, N. J	Camden, N. J.
3947		Ga. s.	Barbara	7	6	48.0	10.0	3.4	Msc.	1		1902	Detroit, Mich	Newport News, Va.
204053		Ga. s.	Barbara	12	8	40.0	9.9	3.1	Pas.	1		1907	Tacoma, Wash	Tacoma, Wash.
202964		Ga. y.	Barnacle	33	27	66.1	12.0	5.1	Yct.	4		1906	New York, N. Y	New York, N. Y.
3599		St. s.	Barney	19	9	53.6	12.0	3.5	Tow.	3		1893	Washington, N. C	Newbern, N. C.
3844	K.P.W.F.	St. s.	[1] BARRACOUTA	2,152	1,749	275.0	35.1	19.9	Pas.	43	1,000	1883	Glascow, Scotland	New York, N. Y.
145874		*Na. p.	[2] Barracouta	11	10	45.0	14.4	4.6	Pas.	1		1901	Parkersburg, W. Va	Wheeling, W. Va.
140989		*St. p.	[3] Barrett	913	620	210.0	37.0	6.0	Tow.	36		1889	Madison, Ind	Cincinnati, Ohio.
3667		St. s.	Bart E. L. Molo	35	15	56.0	13.8	10.7	Tow.	4		1895	Lyons, Iowa	Memphis, Tenn.
3290		St. s.	Bartholdi	25	17	62.6	12.3	4.4	Pas.	4		1884	Brooklyn, N. Y	Washington, D. C.
201164		St. s.	BATAVIA	202	158	98.1	28.3	7.6	Frt.	4		1904	Buffalo, N. Y	Buffalo, N. Y.
3141	K. G. S.F.	St. s.	*Battler*	138	76	108.4	22.0	9.4	Tow.	8	385	1881	Philadelphia, Pa	New York, N. Y.
3864		*St. p.	Baxter	75	75	121.0	22.4	3.6	Pas.	15		1900	Point Pleasant, W. Va	Wheeling, W. Va.
3068	J. T. B. G.	St. p.	Bay City	1,283	933	230.0	36.8	13.6	Fer.	13	800	1878	San Francisco, Cal	San Francisco, Cal.
126642		St. s.	[4] BAY CITY	1,252	1,008	276.5	36.1	18.6	Frt.	19	725	1890	Duluth, Minn	Port Huron, Mich.
201417		*Ga. p.	Bay Islander	8	8	37.0	8.0	3.0	Pas.	1		1904	Rock Island, Ill	Rock Island, Ill.
3198		St. s.	Bayonne	122	61	95.0	22.0	9.9	Tow.	4	325	1882	Noank, Conn	New York, N. Y.
3346		St. s.	Bay Point	23	17	57.7	12.8	4.2	Tow.	2		1886	Fall River, Mass	Boston, Mass.
203872		Ga. s.	Bay Point	17	12	51.0	16.0	4.0	Oys.	0	45	1907	Southbend, Wash	Pt. Townsend, Wash.
136205	K. J. P.V.	St. s.	[5] BAY PORT	1,399	1,075	265.0	38.0	24.0	Frt.	19	850	1891	West Superior, Wis	Port Huron, Mich.
2309		St. s.	Bay Ridge	134	99	87.0	19.0	8.1	Fer.	5		1867	Wilmington, Del	New York, N. Y.
204213		St. s.	BAY RIDGE	1,396	949	182.3	45.0	16.6	Fer.	13	1,900	1900	do	Wilmington, Del.
3480		St. p.	Bay State	21	21	53.0	25.6	3.0	Pld.	3		1874	Saginaw, Mich	Port Huron, Mich.
3645	K.M.F.D.	St. p.	Bay State	2,211	1,537	281.2	42.1	15.5	Pas.	74	1,200	1895	Bath, Me	Bath, Me.
76933	K. H. J.F.	St. s.	[6] BAY STATE	1,245	914	265.0	36.0	22.0	Frt.	19	800	1890	Superior, Wis	Port Huron, Mich.
3841		Ga. s.	Bay View	10	8	40.0	11.6	3.8	Tow.	2		1900	Greenport, N. Y	Sag Harbor, N. Y.
106834	K. J. P. S.	†St. s.	[7] BAY VIEW	1,399	1,075	265.0	38.0	24.0	Frt.	20	825	1891	West Superior, Wis	Port Huron, Mich.
3890		*Ga. p.	Bayse	8	7	50.7	8.9	3.0	Pas.	3		1901	Jefferson City, Mo	St. Louis, Mo.
3932		St. s.	Bear	31	13	44.0	11.0	6.5	Pas.	3		1901	Douglas, Alaska	Tacoma, Wash.
3557		St. y.	Beatrice	12	9	50.5	9.1	4.0	Yct.	2		1892	Nyack, N. Y	Philadelphia, Pa.
202764		St. s.	Beatrice Bush	212	124	94.0	25.3	12.6	Tow.	6	750	1905	Noank, Conn	New York, N. Y.
3967		Ga. s.	Beatrice Earle	10	9	35.0	12.8	6.0	Fsh.	2		1903	Monument Beach, Mass	Hyannis, Mass.
3340		*St. p.	Beaver	314	314	169.5	30.6	5.1	Tow.	21	1,380	1886	Cincinnati, Ohio	Cincinnati, Ohio.
3547		St. s.	Beaver	29	19	48.6	15.1	6.0	Fsh.	5		1892	Ballard, Wash	Seattle, Wash.
3649		*St. p.	Beaver	37	29	59.0	15.0	3.1	Pas.	4	98	1895	Benicia, Cal	Sitka, Alaska.
3965		Ga. s.	Beaver	13	9	42.6	15.0	4.0	Fsh.	1		1903	West Seattle, Wash	Seattle, Wash.
155225		St. s.	[8] Beaver	121	80	98.4	19.6	8.6	Pas.	3	350	1892	Grand Haven, Mich	Grand Haven, Mich.
200191		*Ga. p.	Beaver	9	7	51.8	10.0	2.2	Pas.	2		1903	Beaver Landing, Ohio	Wheeling, W. Va.
201206		Ga. s.	Beaver	13	9	54.5	12.9	2.8	Fsh.	4		1904	Anacortes, Wash	Pt. Townsend, Wash.
202363		*Ga. p.	Beaver	14	10	40.0	9.0	2.3	Pas.	1		1905	Ashbysburg, Ky	Evansville, Ind.
202837		*St. p.	Beaver	421	367	152.0	31.0	6.6	Pas.	11	500	1906	Portland, Oreg	Portland, Oreg.
204227		*Ga. p.	Beaver No. 2	12	9	72.7	12.3	2.0	Pas.	2		1907	Beavers Landing, Ohio	Wheeling, W. Va.
3684		St. p.	Beaver Tail	284	196	110.0	26.0	11.0	Fer.	6	175	1896	Wilmington, Del	Newport, R. I.
3514		*St. p.	Beder	14	14	50.0	14.0	2.4	Tow.	3		1891	Moline, Ill	Rock Island, Ill.
3251		St. s.	Bee	241	164	109.4	26.3	14.0	Tow.	9	400	1883	Tottenville, N. Y	New York, N. Y.
202721		St. s.	Bee	16	11	54.3	10.9	3.0	Frt.	4		1905	Straw Horn Ldg., N. C	Wilmington, N. C.
202714		*Ga. p.	Bell	13	13	33.5	8.0	2.2	Pas.	1	12	1905	Eastwood, Ky	Evansville, Ind.
3038		Na. s.	Bella	10	10	33.4	12.4	5.4	Fsh.	4		1877	Beverly, Mass	New Bedford, Mass.
3759		*St. p.	Bella	370	185	140.0	33.0	8.0	Pas.	23	400	1896	St. Michael, Alaska	St. Michael, Alaska.
3324		St. s.	Belle	37	18	60.0	13.5	5.6	Fer.	2		1885	Benton Harbor, Mich	Duluth, Minn.
3710		St. s.	Belle	29	19	59.0	15.6	6.5	Tow.	4		1897	New Baltimore, N. Y	New York, N. Y.
3836		Ga. s.	Belle	11	8	40.3	11.9	3.1	Tow.	2		1900	Seattle, Wash	Tacoma, Wash.
3847		St. s.	Belle	39	27	66.9	13.7	5.8	Pas.	2		1900	Newark, N. J	Newark, N. J.
3895		Ga. s.	Belle	6	5	32.6	10.8	4.0	Msc.	2		1901	San Diego, Cal	Los Angeles, Cal.
3966		*St. p.	Belle	74	33	84.6	20.0	3.9	Frt.	4		1903	Vernon, Fla	Pensacola, Fla.
201507		Ga. s.	Belle	8	5	30.5	10.0	4.3	Fsh.	1		1904	Juneau, Alaska	Juneau, Alaska.

[1] Formerly { *a* British st. s. Barracouta. *b* Hawaiian st. s. Barracouta.
[2] Formerly *na. p. Tevis.
[3] Formerly *st. p. Louis Houck.
[4] Formerly st. s. Colgate Hoyt.
[5] Formerly st. s. E. B. Bartlett.
[6] Formerly st. s. Joseph L. Colby.
[7] Formerly st. s. A. D. Thomson.
[8] Formerly st. s. Oval Agitator.
† Whaleback.

Digitized by Google

MERCHANT **STEAM** VESSELS OF THE UNITED STATES—Continued.

Official No.	Signal letters.	Rig.	Name of vessel.	Gross tonnage.	Net tonnage.	Length.	Breadth.	Depth.	Service.	Crew.	Indicated horsepower.	When built.	Where built.	Home port (where permanent document issues).
						Feet.	*Feet.*	*Feet.*						
202041	.....	Ga. s.	Belle	9	7	33.0	8.6	3.9	Pas.	2	.....	1905	Port Elizabeth, N. J	Bridgeton, N. J.
204215	.....	Ga. s.	Belle	10	8	26.0	7.6	6.3	Pas.	1	.....	1906	Frankfort, Mich	Grand Haven, Mich.
2768	.....	Ga. s.	Belle Breckenridge	14	13	46.5	16.0	4.2	Oys.	4	.....	1871	Bellport, N. Y	New Haven, Conn.
203316	.....	Na. s.	Belle Harbor	13	11	43.2	12.4	4.1	Fas.	2	.....	1906	Brooklyn, N. Y	New York, N. Y.
19980	.....	St. p.	[1] *Belle Haven*	362	309	161.5	47.2	7.7	Pas.	10	350	1857	Wilmington, Del	Washington, D. C.
200716	.....	Ga. s.	Belle Isle	10	7	40.5	8.5	3.8	Frt.	2	.....	1904	Belle Isle, La	New Orleans, La.
19052	.....	St. s.	[2] Belle McWilliams	68	34	73.9	17.8	8.9	Tow.	7	.....	1864	Brooklyn, N. Y	New York, N. Y.
3687	.....	St. bge.	[3] Belle Miller	255	201	153.5	23.4	8.6	Frt.	6	150	1896	Elkton, Md	Philadelphia, Pa.
3793	.....	Ga. s.	Belle and May	10	5	33.7	13.1	5.2	Fsh.	2	.....	1899	Chelsea, Mass	S. W. Harbor, Me.
3654	.....	*St. p.	Belle of Calhoun	451	451	180.9	36.4	4.7	Pas.	41	525	1895	St. Louis, Mo	St. Louis, Mo.
203398	.....	*Ga. p.	Belle of Glasgow	15	15	54.0	15.0	2.7	Frt.	2	.....	1906	Glasgow, Mo	Kansas City, Mo.
2988	.....	St. p.	Belle of Ottawa	10	7	60.4	9.3	2.5	Tow.	3	.....	1875	Chicago, Ill	St. Louis, Mo.
3746	.....	St. p.	Belle of the Bends	405	374	210.0	32.6	7.4	Pas.	36	800	1898	Jeffersonville, Ind	Vicksburg, Miss.
3413	K.L.D.S.	St. y.	[4] BELLEMERE	145	72	134.7	17.8	11.5	Yct.	10	800	1888	Bristol, R. I	New York, N. Y.
3471	.....	*St. p.	Bellevue	89	89	120.0	24.0	3.6	Pas.	13	.....	1890	Levanna, Ohio	Louisville, Ky.
81313	K.J.D.N.	St. s.	[5] Bellingham	333	249	136.0	20.0	10.0	Pas.	11	.....	1891	Portland, Oreg	Pt. Townsend, Wash.
2932	.....	Ga. s.	Bellport	12	12	30.0	12.5	3.2	Frt.	3	.....	.....	Bellport, N. Y	Providence, R. I.
3551	.....	*St. p.	Belmont	29	29	62.0	15.4	3.5	Tow.	8	.....	1892	Toms Hill, Ind	Evansville, Ind.
91465	J.W.G.B.	St. s.	[6] Beluga	508	409	141.8	31.3	16.7	Whl.	41	297	1882	Bath, Me	San Francisco, Cal.
3126	J. T. S. L.	St. s.	Belvedere	440	339	140.6	31.3	17.2	Whl.	45	.....	1880	.....do	New Bedford, Mass.
3414	.....	St. s.	Belvidere	106	53	82.0	20.2	9.8	Pas.	5	350	1888	South Amboy, N. J	New York, N. Y.
3690	.....	St. p.	Belvidere	29	17	80.0	14.5	3.0	Pas.	3	24	1896	Hertford, N. C	Elizabeth City, N. C.
2873	.....	St. s.	Bel Virginia	29	20	62.3	14.3	5.8	Tow.	6	.....	1873	Norfolk, Va	Newbern, N. C.
2722	.....	St. s.	*Benefactor*	843	637	173.0	36.0	18.4	Frt.	16	325	1870	Chester, Pa	New York, N. Y.
2958	.....	St. s.	Ben	45	22	62.0	17.8	7.2	Tow.	6	.....	1875	Brooklyn, N. Y	Do.
3620	.....	St. s.	Ben Campbell	59	29	74.8	17.0	9.0	Tow.	6	.....	1894	Charlevoix, Mich	Cleveland, Ohio.
3437	.....	St. s.	Ben Harrison	112	74	78.6	24.2	6.7	Frt.	5	100	1889	Essex, Mass	Gloucester, Mass.
3390	.....	*St. p.	Ben Hur	284	284	165.0	30.5	4.8	Pas.	22	421	1887	Harmar, Ohio	Wheeling, W. Va.
3425	.....	St. s.	Ben Hur	12	6	40.0	11.2	5.1	Tow.	1	.....	1889	Portland, Me	Portland, Me.
3926	.....	Ga. s.	Ben Hur	14	10	43.4	10.5	4.4	Tow.	1	.....	1902	Astoria, Oreg	Pt. Townsend, Wash.
3911	.....	Ga. s.	Ben R	15	15	61.0	10.5	3.0	Msc.	0	.....	1901	Owensboro, Ky	Evansville, Ind.
202901	.....	Ga. s.	BENICIA	347	212	140.0	33.5	7.5	Frt.	5	300	1906	Richmond, Cal	San Francisco, Cal.
106449	.....	St. s.	[7] Benita J	31	21	59.5	14.0	4.0	Pas.	4	.....	1886	Geneva, N. Y	Cedar Keys, Fla.
200609	.....	*St. p.	Benjamin	25	18	60.0	14.0	3.2	Pas.	2	.....	1904	Moline, Ill	Rock Island, Ill.
3642	.....	St. s.	Benjamin Franklin	489	360	144.8	28.8	10.1	Pas.	6	600	1894	Tottenville, N. Y	New York, N. Y.
3787	.....	St. s.	Berenice	58	39	89.7	18.0	6.0	Pas.	9	.....	1899	Mobile, Ala	Do.
3418	.....	St. s.	BERGEN	1,120	746	220.4	37.0	16.6	Fer.	8	800	1888	Newburgh, N. Y	Do.
3770	K.N.R.L.	St. s.	BERKELEY	1,945	1,245	261.4	40.2	14.1	Fer.	28	1,450	1898	San Francisco, Cal	San Francisco, Cal.
3930	.....	St. s.	BERKELEY	1,075	648	201.2	39.0	16.2	Pas.	27	1,300	1902	Richmond, Va	New York, N. Y.
203730	.....	St. s.	Berkeley	571	342	159.7	38.0	12.2	Frt.	18	.....	1906	Aberdeen, Wash	San Francisco, Cal.
3175	J.V.N.R.	St. s.	*Berkshire*	2,014	1,433	250.0	38.5	16.6	Pas.	36	1,500	1881	Philadelphia, Pa	Baltimore, Md.
3729	.....	St. s.	Bermuda	1,312	1,079	220.0	41.0	16.6	Frt.	15	600	1897	West Bay City, Mich	Duluth, Minn.
202751	K.V.D.W.	St. s.	BERNARDSVILLE	181	123	93.7	24.0	11.1	Tow.	6	.....	1906	Port Richmond, N. Y	New York, N. Y.
3399	.....	St. s.	Bernice	12	10	41.9	9.4	3.3	Oys.	2	.....	1888	East Providence, R. I	Bristol, R. I.
3791	.....	*St. p.	Bernice	8	6	37.0	7.0	2.0	Pas.	4	.....	1899	Poplar Bluff, Mo	Memphis, Tenn.
3861	.....	*St. p.	Bernice	51	51	75.0	18.0	4.0	Tow.	8	.....	1899	Clinton, Iowa	Evansville, Ind.
3898	.....	St. s.	Bernice	18	15	49.0	14.6	4.8	Tow.	5	.....	1901	Norfolk, Va	Norfolk, Va.
136351	.....	St. s.	[8] Bernice	26	13	49.0	14.6	7.5	Tow.	3	.....	1893	Brooklyn, N. Y	New York, N. Y.
200792	.....	Ga. s.	Bernice	13	9	45.8	10.1	3.6	Pas.	1	.....	1904	Cathlamet, Wash	Astoria, Oreg.
203710	.....	Ga. s.	Bernice	7	6	44.0	10.0	3.0	Frt.	1	.....	1906	Crittenden, Va	Norfolk, Va.
3568	.....	St. s.	Bernie Holmes	24	12	62.3	12.2	3.3	Tow.	3	.....	1892	Berwick, La	Brashear, La.
3588	K.L.Q.V.	Ga. y.	Beronda	17	15	47.1	9.1	5.2	Yct.	1	.....	1893	Camden, N. J	Boston, Mass.
3422	.....	Ga. s.	Bertha	14	10	36.0	11.2	6.0	Tow.	7	.....	1889	Baltimore, Md	Baltimore, Md.
3639	.....	*St. p.	Bertha	162	162	130.0	20.0	5.0	Tow.	15	.....	1894	Pittsburg, Pa	Pittsburg, Pa.
3786	K.P.C.W.	St. s.	Bertha	926	752	185.5	32.5	22.1	Pas.	32	600	1899	Alameda, Cal	Seattle, Wash.
3848	.....	St. s.	Bertha	7	7	25.0	7.0	4.0	Fer.	2	.....	1892	Winona, Minn	Rock Island, Ill.
3756	.....	Ga. s.	Bertha	7	6	30.7	10.0	4.8	Pas.	2	.....	1898	Portland, Oreg	Sitka, Alaska.
141700	.....	Ga. s.	[9] Bertha	15	14	43.5	12.2	4.0	Msc.	3	.....	1901	New Haven, Conn	Bristol, R. I.
202925	.....	St. s.	Bertha	56	20	68.9	16.0	7.6	Tow.	4	125	1906	Galveston, Tex	Galveston, Tex.
3705	.....	St. s.	Bertha C	11	7	53.7	11.0	3.8	Tow.	2	.....	1897	Berwick, La	Brashear, La.
3505	.....	Na. s.	Bertha May	12	8	32.0	13.9	3.4	Pas.	0	.....	1878	Mystic, Conn	Providence, R. I.
3316	.....	St. s.	Bertha Ritter	27	15	49.5	13.0	5.0	Tow.	8	.....	1899	Jacksonville, Fla	Jacksonville, Fla.
203410	.....	*Ga. p.	Bertha Shumate	6	6	44.3	10.5	2.0	Fer.	2	.....	1904	Higginsport, Ohio	Cincinnati, Ohio.
204033	.....	Ga. s.	Bertha W	11	8	47.6	13.0	4.6	Frt.	2	.....	1906	Vanceboro, N. C	Newbern, N. C.
3663	.....	St. s.	Bertha Wallace	8	7	30.0	11.0	3.0	Fsh.	2	.....	1894	West Bay City, Mich	Sandusky, Ohio.
3797	.....	St. s.	Bertie	16	9	49.5	9.8	3.5	Pas.	4	.....	1899	Georgetown, S. C	Georgetown, S. C.
3648	.....	Ga. s.	Bertie E. Tull	163	85	125.4	30.2	6.1	Frt.	5	60	1895	Pocomoke City, Md	Baltimore, Md.
3823	.....	St. ctn.	Berwick	10	9	45.0	8.0	2.5	Frt.	2	.....	1899	Berwick, La	Brashear, La.
3364	.....	Ga. s.	Berwich	100	95	82.6	27.4	7.1	Frt.	6	.....	1887	Benicia, Cal	Coos Bay, Oreg.
200044	.....	Ga. s.	Berwind	8	7	32.0	9.5	4.0	Pas.	2	.....	1903	Bridgeton, N. J	Bridgeton, N. J.
201912	K. T. S. J.	St. s.	[10] BERWIND	2,589	1,607	288.9	39.3	22.5	Frt.	31	.....	1893	Sunderland, England	New York, N. Y.
3122	.....	St. s.	Bessie	89	44	97.2	20.6	6.4	Frt.	7	.....	1880	Fairhaven, Mich	Sandusky, Ohio.

[1] Formerly st. p. Pilot Boy.
[2] Formerly st. s. Olive Baker.
[3] Formerly *st. p. {a Belle of Calhoun. b Julia.
[4] Formerly st. y. Ballymena.
[5] Formerly st. s. Willapa.
[6] Formerly st. s. Mary and Helen.
[7] Formerly st. s. Alafia.
[8] Formerly st. s. Estelle.
[9] Formerly ga. s. Leah A. Wedmore.
[10] Formerly British st. s. Boston City.

Digitized by Google

MERCHANT STEAM VESSELS OF THE UNITED STATES—Continued.

Official No.	Signal letters.	Rig.	Name of vessel.	Gross tonnage.	Net tonnage.	Length.	Breadth.	Depth.	Service.	Crew.	Indicated horsepower.	When built.	Where built.	Home port (where permanent document issues).
						Feet.	Feet.	Feet.						
3157		St. s.	[1]Bessie	185	158	112.5	30.0	8.0	Tow.			1881	Boston, Mass	New York, N. Y.
3344		Ga. s.	Bessie	11	10	26.9	13.8	4.2	Fsh.	2		1886	Noank, Conn	Bristol, R. I.
3560		St. s.	Bessie	108	77	99.3	25.8	7.1	Pas.	5	100	1892	Athens, N. Y	New York, N. Y.
3762		Ga. s.	Bessie	11	8	33.0	12.5	4.4	Pas.	2		1898	Burton, Wash	Pt. Townsend, Wash.
3880		Ga. s.	Bessie	9	6	35.3	9.2	3.2	Frt.	2		1900	James Island, S. C	Charleston, S. C.
201846		Ga. s.	Bessie A	9	9	33.6	9.4	4.4	Fsh.	6	10	1901	South Boston, Mass	Gloucester, Mass.
201636		*Ga. p.	Bessie B	14	9	46.0	12.0	3.0	Msc.	1	16	1904	Lake Charles, La	Lake Charles, La.
3124		Ga. s.	Bessie Fiske	5	5	26.4	11.8	3.3	Msc.	1		1880	New Shoreham, R. I	Newport, R. I.
3564		Ga. s.	Bessie Hamblen	18	13	61.0	16.0	4.4	Oys.	2		1892	Fairmount, Md	Cape Charles, Va.
202066		Ga. s.	Bessie L	14	8	50.2	13.5	5.3	Frt.	2		1905	Lubec, Me	Eastport, Me.
203598		*Ga. p.	Bessie May	10	10	50.0	8.7	2.5	Frt.	2		1906	Yuma, Ariz	Yuma, Ariz.
204198		Na. s.	Bessie M. Dugan	49	22	69.8	17.3	7.5	Fsh.	11	60	1907	East Boothbay, Me	Portland, Me.
3733		*St. p.	Bessie Smith	127	127	140.0	26.4	3.5	Pas.	13	124	1897	Smithsonia, Ala	Wheeling, W. Va.
145326		Ga. s.	[2]Bessie V	8	7	32.0	13.6	3.0	Msc.	1		1883	Patchogue, N. Y	Greenport, N. Y.
3103		Ga. s.	Bessie Wilson	12	11	35.5	13.9	3.3	Msc.	1		1879	West Creek, N. J	Newark, N. J.
3899		St. s.	Bessie H. Dantzler	108	74	90.0	22.0	11.6	Tow.	10	500	1901	Scranton, Miss	Gulfport, Miss.
202697		Ga. s.	Beth	10	9	41.8	12.4	3.3	Frt.	1		1905	Cove, Tex	Galveston, Tex.
135984		St. s.	[3]BETHLEHEM	2,633	1,902	290.0	40.8	13.6	Pas.	23	1,500	1888	Cleveland, Ohio	Buffalo, N. Y.
161708	K. T. R. S.	St. y.	[4]Bethulia	57	28	81.4	16.1	8.4	Yct.	7		1893	Boston, Mass	Boston, Mass.
3779		*St. p.	BETSEY ANN	295	295	165.0	39.0	5.5	Pas.	18		1899	Dubuque, Iowa	Natchez, Miss.
3750		Ga. s.	Betsy Ross	16	16	36.0	13.4	6.4	Fsh.	2		1898	Bristol, Me	Provincetown, Mass.
3364		St. s.	Betsy Ross	33	22	57.7	15.5	6.7	Tow.	4	180	1903	Boston, Mass	Deer Isle, Me.
202321		St. s.	Betsy Ross	39	26	54.2	16.1	7.5	Tow.	2	140	1905	Chelsea, Mass	Boston, Mass.
3495		*St. p.	Bettie Owen	344	189	137.0	39.9	4.0	Fer.	3	302	1891	Paducah, Ky	Paducah, Ky.
202802		Ga. s.	Bettina	6	6	30.2	11.9	3.9	Frt.	1		1906	Apalachicola, Fla	Apalachicola, Fla.
201370		Ga. s.	Betty	14	10	51.5	13.3	3.7	Pas.	1		1904	Astoria, Oreg	Astoria, Oreg.
3334		St. s.	Beulah	10	6	46.0	8.0	4.0	Tow.	2		1891	Morgan City, La	Brashear, La.
3728		St. s.	Beulah	18	10	41.7	12.0	4.3	Tow.	4		1897	Mount Pleasant, S. C	Charleston, S. C.
3901		Ga. s.	Beulah	6	6	27.7	10.9	5.3	Msc.	1		1901	Friendship, Me	S. W. Harbor, Me.
202208		*Ga. p.	Beulah Ray	42	27	65.0	13.0	3.5	Pas.	12		1905	Vincennes, Ind	Evansville, Ind.
3189		St. p.	*Beverly*	439	318	145.0	30.0	7.8	Fer.	11	612	1882	Wilmington, Del	Camden, N. J.
200627		St. s.	Big Four	26	13	59.0	14.0	8.0	Pas.	5		1904	Georgetown, S. C	Georgetown, S. C.
3802		St. p.	Big Sandy	38	38	111.6	15.6	2.6	Pas.	10		1899	Guyandotte, W. Va	Cincinnati, Ohio.
202354		*Ga. p.	Billie	11	11	42.0	10.0	2.0	Tow.	5		1905	Stephensport, Ky	Louisville, Ky.
3239		*St. p.	Billy Martin	28	22	89.0	14.3	4.0	Tow.	3		1883	Charleston, W. Va	Wheeling, W. Va.
95712		St. s.	[5]*Binghamton*	1,953	1,722	265.5	39.7	13.6	Frt.	19	850	1882	Buffalo, N. Y	Buffalo, N. Y.
201734		St. s.	BINGHAMTON	1,462	676	187.5	43.4	16.5	Fer.	8	1,400	1905	Newport News, Va	New York, N. Y.
3953		Ga. s.	Birdie B	8	8	37.0	7.5	3.0	Pas.	1		1902	Lyons, Iowa	Rock Island, Ill.
76935		*St. p.	[6]Birmingham	187	187	124.8	31.0	5.5	Pas.	25	526	1891	Levanna, Ohio	Memphis, Tenn.
76769		*St. p.	[7]Biscayne	276	174	118.9	27.7	4.4	Frt.	9		1888	Abbeville, Ga	St. Augustine, Fla.
3716		St. s.	[8]*Biscayne*	99	48	95.6	19.0	7.6	Tow.	12		1881	Wilmington, Del	Jacksonville, Fla.
3398		St. s.	Bismarck	124	62	94.6	22.2	10.0	Tow.	7	425	1888	Philadelphia, Pa	Bangor, Me.
3960		Ga. s.	Bismarck	21	14	47.0	12.5	4.4	Pas.	1		1903	Seattle, Wash	Pt. Townsend, Wash.
77279		*Na. p.	[9]Bismarck	93	93	120.0	21.0	4.0	Tow.	5		1896	Bismarck, N. Dak	Pembina, N. Dak.
203836		Ga. s.	Bit o' Blarney	8	8	34.8	9.9	4.2	Pas.	0	12	1905	Pawtuxet, R. I	Providence, R. I.
3872		Ga. s.	Bivalve	14	11	48.2	16.8	4.0	Oys.	5		1901	Patchogue, N. Y	Patchogue, N. Y.
3853		St. s.	Black Cat	16	7	41.0	14.5	4.7	Tow.	4		1900	Hamilton, Wash	Seattle, Wash.
3370		St. s.	Black Diamond	91	65	98.3	17.5	7.7	Frt.	2		1887	Wilmington, Del	Philadelphia, Pa.
3937		St. s.	Black Diamond	642	437	132.0	35.7	11.6	Lgt.	7		1902	Cleveland, Ohio	Cleveland, Ohio.
203340		St.	†Black Diamond	160	107	76.0	23.0	6.0	Drg.	12	250	1902	Pleasantville, N. J	Somers Point, N. J.
3435		St. s.	Black Hawk	18	13	52.0	8.9	2.6	Tow.	2		1889	Crescent City, Fla	Brunswick, Ga.
3622		St. s.	Black Hawk	34	17	80.0	15.0	5.8	Tow.	4		1894	Stillwater, Minn	Vicksburg, Miss.
3866		*St. p.	Black Prince	159	100	91.6	19.6	4.6	Pas.	6	96	1901	Everett, Wash	Pt. Townsend, Wash.
204079		*Ga. p.	Black Queen	24	11	60.0	12.0	3.0	Tow.	1		1906	St. Martinsville, La	Brashear, La.
3721		St. s.	Black Rock	1,997	1,536	237.0	43.0	23.0	Frt.	17	550	1897	Port Huron, Mich	Chicago, Ill.
203345		St. s.	BLANCA	84	57	72.5	18.1	6.5			300	1906	Camden, N. J	Philadelphia, Pa.
3751		*St. p.	Blanch Edna	9	6	65.0	11.0	1.5	Pas.	4		1898	Pittsburg, Pa	Pittsburg, Pa.
3862		Ga. s.	Blanch M	7	6	41.1	9.0	3.2	Pas.	1		1900	Detroit, Mich	Wheeling, W. Va.
3079		St. s.	*Blanche*	94	47	83.0	17.9	10.0	Tow.	6		1878	Philadelphia, Pa	Wilmington, N. C.
3168		St. s.	Blanche	54	27	70.8	18.0	7.8	Tow.	4		1881	Boston, Mass	Boston, Mass.
3257		St. s.	Blanche	97	81	81.0	21.3	6.0	Pas.	4		1883	Newbern, N. C	Newbern, N. C.
126626		St. s.	[10]Blanche	58	40	74.8	16.3	5.5	Pas.	4		1890	Seattle, Wash	Pt. Townsend, Wash.
202388		Ga. s.	Blanche	12	7	58.8	11.9	3.8	Oys.	1	17	1905	Irvington, Va	Tappahannock, Va.
203797		Ga. p.	Blanche	84	66	62.0	15.0	3.2	Pas.	8		1906	Jackson, Ala	Mobile, Ala.
3834		St. s.	Blanche A	8	5	49.0	8.0	4.0	Pas.	2		1900	Morgan City, La	Brashear, La.
201350		St. s.	Blanche K	9	9	47.0	9.7	3.7	Tow.	2	20	1904	Decatur, Ala	Chattanooga, Tenn.
203319		Ga. s.	Blanche Viola Goss	10	7	32.6	11.9	4.8	Msc.	1		1906	Bath, Me	New York, N. Y.
3573		St. s.	Blanco	31	9	61.5	15.6	4.7	Frt.	2		1893	Marshfield, Oreg	San Francisco, Cal.
3608		St. s.	Blazer	46	23	72.0	18.6	7.0	Tow.	4		1893	Apalachicola, Fla	Apalachicola, Fla.
3201		St. p.	Block Island	757	566	187.2	33.0	11.6	Pas.	14	350	1882	Noank, Conn	New London, Conn.
3405		St. s.	Blonde	15	7	41.4	11.8	4.5	Fer.	2		1888	Boston, Mass	Marblehead, Mass.
201458	K. T. L. F.	St. s.	Blue Bell	179	122	102.5	22.5	10.4	Tow.	9	500	1904	Camden, N. J	Philadelphia, Pa.

[1] Formerly {a st. s. Bessie. b U. S. Q. M. D. st. s. Kearney.
[2] Formerly sloop Twin Brothers.
[3] Formerly st. s. E. P. Wilbur.
[4] Formerly st. y. Varuna.
[5] Formerly st. s. H. J. Jewett.
[6] Formerly *st. p. John Barrett.
[7] Formerly *st. p. J. W. Sweeney.
[8] Formerly Mexican st. s. Asturias.
[9] Formerly *na. p. John Bloodgood.
[10] Formerly st. s. C. C. Calkins.
† Water propeller.

Digitized by Google

MERCHANT **STEAM** VESSELS OF THE UNITED STATES—Continued.

Official No.	Signal letters.	Rig.	Name of vessel.	Gross tonnage.	Net tonnage.	Length.	Breadth.	Depth.	Service.	Crew.	Indicated horsepower.	When built.	Where built.	Home port (where permanent document issues).
						Feet.	Feet.	Feet.						
3839		St. s.	Blue Jay	18	12	43.9	13.0	6.2	Msc.	1		1900	Fall River, Mass	Boston, Mass.
3383		St. c.bt.	Blue Lodge	39	19	78.3	12.0	6.9	Frt.	2		1887	Defiance, Ohio	Toledo, Ohio.
204025		*St. p.	Blue Spot	87	87	115.6	23.6	3.7	Tow.	11		1907	Point Pleasant, W. Va	Paducah, Ky.
3539		St. s.	Blue Star	32	16	55.0	13.6	5.3	Tow.	4		1892	Tacoma, Wash	Tacoma, Wash.
2702		St. s.	Blue Stone	20	14	55.0	13.0	5.0	Tow.	2		1868	Philadelphia, Pa	New York. N. Y.
2730		St. s.	Blue Stone Company	21	10	55.0	13.5	5.1	Tow.	3		1869	Malden, N. Y	Do.
3907		*St. p.	Blue Wing	40	13	62.0	11.0	1.5	Tow.	4		1901	Madison, Ind	Louisville, Ky.
3449	K. G. Q. M.	St. s.	[1] *Bluefields*	736	445	208.5	24.0	12.7	Frt.	16	400	1866	Greenock, Scotland	Philadelphia, Pa.
3188		*St. p.	Boaz	623	623	193.0	44.4	6.5	Tow.	50		1882	Pittsburg, Pa	Pittsburg, Pa.
2813		St. s.	[2] *Boaz*	39	19	65.0	15.5	7.0	Tow.	8		1871	....do	New Orleans, La.
3462		*St. p.	Bob Ballard	150	150	130.0	26.2	4.0	Tow.	11	364	1890	Murraysville, W. Va	Cincinnati, Ohio.
200518		*St. p.	Bob Blanks	265	265	175.0	35.0	5.0	Pas.	49		1903	Jeffersonville, Ind	New Orleans, La.
3720		*St. p.	Bob Dudley	196	159	160.0	29.0	3.8	Pas.	43	185	1897	....do	Nashville, Tenn.
2867		St. s.	Bob Stephenson	18	9	50.0	13.4	6.1	Tow.	3		1872	Buffalo, N. Y	Grand Haven, Mich.
3262		St. s.	Bob Teed	45	22	64.2	18.7	8.7	Tow.	3		1883	Saugatuck, Mich	Duluth, Minn.
3972		Ga. s.	Bobolink	9	7	36.0	8.0	4.0	Fsh.	1	12	1903	Atlantic City, N. J	Somers Point, N. J.
107408		St. s.	[3] BOHEMIA	117	79	84.6	19.0	8.8	Tow.	8	450	1898	Philadelphia, Pa	Philadelphia, Pa.
203266	K. V. M. S	St. y.	Bohemian	72	41	84.0	15.7	8.9	Yct.	7	350	1906	Boston, Mass	Boston, Mass.
3912		Ga. s.	Bolinas	23	16	49.0	15.2	5.0	Fsh.	3	30	1901	Alameda, Cal	Los Angeles, Cal.
3314	K. D. B. G.	St. s.	*Bolivar*	234	117	127.1	23.2	9.6	Tow.	6		1885	Philadelphia, Pa	New York, N. Y.
3795		St. s.	Bon-Accord	42	28	67.3	14.4	5.0	Tow.	7	85	1899	Georgetown, S. C	Jacksonville, Fla.
3626		St. s.	Bon Ami	226	149	108.2	21.8	6.4	Pas.	15	240	1894	Saugatuck, Mich	Duluth, Minn.
3312		St. p.	Bonanza	741	741	267.5	42.8	6.7	Frt.	29	693	1885	Cincinnati, Ohio	Cincinnati, Ohio.
3327		St. s.	Bond-Currier	94	66	67.0	17.5	5.7	Oys.	6		1885	Stratford, Conn	Bridgeport, Conn.
201421		*St. p.	Bon Homme	20	20	54.0	18.4	3.4	Fer.	2		1904	Tabor, S. Dak	Sioux City, Iowa.
3162	J. V. L. G	St. s.	Bonita	521	388	172.0	27.2	16.2	Pas.	30	300	1881	San Francisco, Cal	San Francisco, Cal.
3554		St. y.	Bonita	73	49	110.2	16.6	6.6	Yct.	5		1892	Detroit, Mich	Milwaukee, Wis.
3630		St. s.	Bonita	28	13	56.0	12.5	6.6	Fsh.	4		1894	Boston, Mass	Boston, Mass.
3641		Ga. s.	Bonita	10	7	32.7	12.7	2.3	Pas.	1		1894	Willapa, Wash	Pt. Townsend, Wash.
3846		St. s.	Bonita	32	20	58.6	15.0	7.5	Tow.	5		1900	Eagle Harbor, Wash	Seattle, Wash.
3968		St. s.	BONITA	58	39	63.3	17.3	9.0	Tow.	3		1903	Ferrysburg, Mich	Grand Haven, Mich.
203405		Ga. s.	Bonita	19	13	49.0	12.4	4.1	Tow.	0		1906	Tacoma, Wash	Tacoma, Wash.
204144		Ga. s.	Bonita	14	11	45.6	9.2	3.1	Pas.	1		1907	Marshfield, Oreg	Coos Bay, Oreg.
3334		Ga. s.	Bonito	9	6	50.0	12.3	3.5	Tow.	3		1885	Clearwater, Fla	Key West, Fla.
3950	K. S. F. C.	Ga. y.	Bonito	159	152	94.5	23.0	4.4	Yct.	3		1902	Croton-on-Hudson, N. Y	New York, N. Y.
3722		*St. p.	Bonne	41	41	81.2	22.4	3.0	Fer.	2		1897	South Point, Ohio	Cincinnati, Ohio.
3936		*Ga. p.	Bonnie Belle	10	10	44.0	8.0	3.0	Pas.	1		1902	Belleview, Iowa	Rock Island, Ill.
203954		Ga. s.	Bonton	11	7	38.8	10.2	4.1	Pas.	1		1907	Hartsteine, Wash	Tacoma, Wash.
3499		St. p.	Boone No. 4	24	24	64.0	19.5	3.5	Fer.	2		1891	Constance, Ky	Wheeling, W. Va.
3842		St. p.	Boone No. 5	38	38	65.2	34.5	4.2	Fer.	4		1900	....do	Cincinnati, Ohio.
204233	K. W. D. N	St. s.	BOOTHBAY	405	233	126.6	33.0	10.0	Pas.	11	600	1907	Philadelphia, Pa	Bath, Me.
3401	K. F. G. H.	St. y.	Bo Peep	27	19	62.5	12.0	5.7	Fer.	4		1888	City Island, N. Y	New York, N. Y.
3590		Ga. s.	Bo Peep	7	5	27.0	12.0	4.2	Fsh.	2		1893	Noank, Conn	Stonington, Conn.
2929		St. s.	Border City	84	57	87.3	24.0	8.1	Frt.	4		1872	Fall River, Mass	New York, N. Y.
203717		*Ga. p.	Borealis	8	8	47.0	9.0	1.4	Tow.	1	25	1906	Cloverport, Ky	Wheeling, W. Va.
3407		*St. p.	Borealis Rex	89	89	121.5	22.0	4.3	Pas.	8		1888	Stillwater, Minn	Brashear, La.
3933		St. p.	[4] Boscobel	76	38	76.6	26.8	4.8	Tow.	3		1880	Portage, Wis	Milwaukee, Wis.
3140		St. s.	*Boston*	1,829	1,669	263.2	36.0	15.4	Frt.	20	700	1880	Wyandotte, Mich	Buffalo, N. Y.
3583		St. s.	Boston	11	6	45.8	10.9	3.8	Tow.	9		1893	Chicago, Ill	Galveston, Tex.
200941	K. T. D. G.	St. s.	BOSTON	3,626	2,466	292.6	63.0	20.4	Pas.	55	5,000	1904	Quincy, Mass	Fall River, Mass.
3873		St. y.	BOSTONIA	29	20	73.9	12.4	5.7	Yct.	5		1901	South Boston, Mass	New York, N. Y.
130512	K. H. S. B.	St. s.	[5] *Boswell*	311	155	125.0	25.0	14.7	Tow.	12	650	1890	Camden, N. J	Baltimore, Md.
3916		St. s.	Bouker	125	85	87.5	22.4	10.3	Tow.	7	200	1902	Tottenville, N. Y	New York, N. Y.
200944		St. s.	[6] Bouker No. 2	179	122	95.4	25.8	11.3	Frt.	9		1904	....do	Do.
3909		St. s.	BOUND BROOK	1,016	501	200.0	44.0	17.3	Fer.	8	1,000	1901	Wilmington, Del	Do.
3485		St. p.	Bouwery Bay	432	338	130.0	32.8	11.0	Fer.	5	464	1890	Greenpoint, N. Y	Do.
3828	K. P. R. W.	St. s.	[7] Bowhead	381	243	133.5	29.5	16.1	Whl.	47	265	1871	Christiania, Norway	Boston, Mass.
201419		*St. p.	Bowling Green	123	123	122.0	32.0	5.0	Pas.	28		1904	Jeffersonville, Ind	Evansville, Ind.
3777	K. P. B. F.	St. s.	Boxer	216	121	113.7	25.3	13.5	Tow.	11	550	1899	East Boston, Mass	Philadelphia, Pa.
3833		*St. p.	Braddock	150	95	135.0	24.0	4.6	Pas.	12		1900	Elizabeth, Pa	Pittsburg, Pa.
3245		St. c.bt.	Bradford	138	101	94.0	17.7	9.2	Frt.	3	50	1883	Buffalo, N. Y	New Haven, Conn.
3753		St. s.	Bradwell	44	30	71.3	16.6	7.5	Tow.	9		1898	Manitowoc, Wis	New Orleans, La.
202277		St. s.	[8] *Bramble*	11	5	48.4	11.2	4.5	Pas.	2		1879	Baltimore, Md	Norfolk, Va.
2902		St. s.	Brandon	47	23	72.0	16.2	7.3	Tow.	5		1874	....do	New York, N. Y.
3915		St. s.	BRANDON	1,062	639	200.5	37.0	17.3	Pas.	26	1,200	1902	Wilmington, Del	Do.
3318		St. s.	*Brandywine*	407	215	177.5	25.1	8.5	Pas.	11	1,000	1885	....do	Wilmington, Del.
77136		St. s.	[9] *Brandywine*	57	28	65.2	17.0	8.8	Tow.	5	150	1894	Philadelphia, Pa	Philadelphia, Pa.
3925		St. s.	BRANSFORD	4,657	3,386	414.0	50.0	29.0	Pas.	22		1902	West Bay City, Mich	Cleveland, Ohio.
203987		Ga. s.	Brant	13	9	48.5	12.7	2.9	Pas.	1		1907	Bellingham, Wash	Pt. Townsend, Wash.
3467	K. J. F. C.	St. s.	BRAZIL	2,186	1,655	276.1	40.2	21.6	Pas.	20	1,000	1890	Buffalo, N. Y	Milwaukee, Wis.
3120	J. T. R. S.	St. s.	*Breakwater*	1,065	793	201.0	30.0	19.3	Pas.	40	1,432	1880	Chester, Pa	San Francisco, Cal.
3924		Ga. s.	Breakwater	14	12	47.9	16.0	3.5	Oys.	3		1902	Greenport, N. Y	New Haven, Conn.
2676		Ga. y.	Breeze	16	15	37.0	13.0	5.0	Yct.	1		1869	Bath Me	Newport, R. I.
3523		St. s.	BREMEN	1,252	822	219.0	40.2	16.6	Fer.	8	1,000	1891	Newburgh, N. Y	New York, N. Y.

[1] Formerly British st. p. William Coulman.
[2] Formerly st. s. Baton Rouge Belle.
[3] Formerly st. s. Albert H. Ellis.
[4] Formerly U. S. Eng. st. p. Boscobel.
[5] Formerly st. s. H. and W. 2.
[6] Formerly st. s. Robert Rogers.
[7] Formerly Norwegian st. s. Haardraade.
[8] Formerly U. S. Light-house st. s. Bramble.
[9] Formerly st. s. John Reese.

Digitized by Google

MERCHANT **STEAM** VESSELS OF THE UNITED STATES—Continued.

Official No.	Signal letters.	Rig.	Name of vessel.	Gross tonnage.	Net tonnage.	Length.	Breadth.	Depth.	Service.	Crew.	Indicated horsepower.	When built.	Where built.	Home port (where permanent document issues).
						Feet.	Feet.	Feet.						
202999		St. p.	Brewster	447	348	130.5	27.5	11.2	Fer.	7	500	1906	Boston, Mass	Boston, Mass.
3080		Ga. s.	Bride	7	7	46.0	11.0	3.0	Frt.	2		1878	Crisfield, Md	Baltimore, Md.
81809		St. p.	[1] BRIDGEPORT	1,310	854	243.3	36.9	14.6	Pas.	22	2,000	1902	Wilmington, Del	New London, Conn.
203341		St. s.	BRIDGETON	240	163	109.2	24.6	14.7	Tow.	7	700	1906	do	New York, N. Y.
120775		St.c.bt.	[2] Brier	87	59	99.7	16.5	6.2	Frt.	4		1882	Chicago, Ill	Chicago, Ill.
3581		St. s.	*Brigantine*	67	44	86.0	18.0	4.8	Fer.	4		1893	Philadelphia, Pa	Charleston, S. C.
3680		Ga. s.	Briganza	10	9	35.3	12.3	5.9	Fsh.	2		1896	Bremen, Me	Provincetown, Mass.
2884		St. s.	Brilliant	44	22	64.5	16.0	7.2	Tow.	6		1873	Philadelphia, Pa	New York, N. Y.
3955		St. s.	BRILLIANT	81	55	74.0	18.0	9.0	Tow.	6	500	1903	do	Philadelphia, Pa.
201575		*Ga. p.	Brilliant	7	6	46.0	11.0	1.8	Pas.	1		1904	Brilliant, Ohio	Wheeling, W. Va.
3742		Ga. s.	Bring Gold	18	12	45.4	14.1	5.2	Frt.	1		1897	Port Angeles, Wash	Pt. Townsend, Wash.
3819		St. p.	BRINKERHOFF	317	200	111.0	27.5	11.5	Fer.	5	300	1899	Newburgh, N. Y	Albany, N. Y.
3447		St. s.	*Brinton*	103	51	83.0	19.6	8.2	Tow.	9	442	1889	Philadelphia, Pa	Perth Amboy, N. J.
3602		St. s.	*Bristol*	48	24	59.0	16.0	6.6	Tow.	3		1893	do	Philadelphia, Pa.
3879		St. s.	Bristol	48	21	67.9	16.9	6.2	Tow.	3		1901	Bristol, Me	Damariscotta, Me.
23471		St. p.	[3] *Bristol*	424	266	175.1	27.0	9.9	Pas.	27	400	1867	Washington, Del	Camden, N. J.
202095		St. p.	BRISTOL	257	181	106.3	24.0	11.2	Fer.	2	225	1905	do	Bristol, R. I.
3105		St. s.	[4] Britannia	115	78	100.0	21.0	9.5	Tow.	7		1879	Newburgh, N. Y	New York, N. Y.
3231		St. s.	*Britannia*	66	33	76.6	16.6	7.8	Pas.	6		1883	Baltimore, Md	Pensacola, Fla.
3800	K.P.H.G.	St. s.	BRITANNIA	249	156	126.5	25.0	12.5	Pas.	9	650	1899	Sparrows Point, Md	Baltimore, Md.
203237		St. s.	BRITANNIA	791	401	164.0	45.0	17.9	Pas.	21	1,500	1906	Wyandotte, Mich	Detroit, Mich.
3400		St. s.	Britannic	1,121	904	219.2	36.2	17.0	Frt.	13	898	1888	West Bay City, Mich	Fort Huron, Mich.
3493		St. s.	BRITON	2,348	1,875	296.2	40.4	21.1	Pas.	20	1,200	1891	Cleveland, Ohio	Duluth, Minn.
3284		St. s.	Bronx	32	16	59.5	15.5	6.3	Tow.	4		1884	Brooklyn, N. Y	Newburyport, Mass.
120586		St. p.	[5] Bronx	445	337	141.1	29.0	9.2	Fer.	6	415	1884	do	New York, N. Y.
200996		St. s.	Bronx	11	7	47.6	10.7	4.0	Pas.	2		1902	New York, N. Y	Do.
202348		St. s.	BRONX	1,954	1,329	246.4	46.1	18.4	Fer.	20	3,500	1905	Sparrows Point, Md	Do.
3313		St. p.	BROOKLYN	930	736	190.0	36.0	13.3	Fer.	7	515	1885	Brooklyn, N. Y	Do.
3910		Ga. s.	Brooklyn	12	12	33.5	11.6	3.3	Pas.	2		1901	Port Orange, Fla	St. Augustine, Fla
3919		St. s.	BROOKLYN	154	105	90.7	22.2	11.2	Tow.	7	345	1902	Newburgh, N. Y	New York, N. Y.
31705		St. s.	Brooklyn	333	216	137.0	34.1	10.5	Pas.	16	450	1901	Aberdeen, Wash	San Francisco, Cal.
85657		St. s.	[6] Brooklyn	32	21	56.0	15.5	5.9	Tow.	5		1881	New York, N. Y	New York, N. Y.
202349		St. s.	BROOKLYN	1,954	1,329	246.4	46.1	18.4	Fer.	20	3,500	1905	Sparrows Point, Md	Do.
202491	K.V.C.F.	St. s.	[7] BROOKLYN	3,636	2,276	401.0	39.6	21.3	Frt.	80		1880	Belfast, Ireland	Do.
3943		Ga. s.	Brothers	7	5	30.7	10.3	4.6	Pas.	2		1902	Honolulu, Hawaii	Honolulu, Hawaii.
3757		St. s.	Brownie	8	6	61.5	9.2	3.6	Pas.	3		1896	Rome, N. Y	Cape Vincent, N. Y.
201938		*Ga. p.	Brownie	14	14	51.0	11.4	2.4	Pas.	4		1905	Stephensport, Ky	Brashear, La.
3744		St. s.	Bruce	10	7	39.2	11.0	3.5	Tow.	4		1898	Washington, N. C	Newbern, N. C.
3206		St. s.	Brunette	10	5	33.0	10.4	4.0	Fer.	3		1882	Camden, Me	Boston, Mass.
3749	K.N.J.D.	St. s.	Brunswick	512	349	161.3	34.4	12.2	Pas.	23		1898	North Bend, Oreg	San Francisco, Cal.
81546		St. bge.	[8] Brunswick	67	49	65.5	22.0	6.0	Pas.	5		1896	Wilmington, Del	Georgetown, S. C.
130098	J.S.H.T.	St. s.	[9] *Brunswick*	2,265	1,667	275.0	38.0	23.2	Pas.	53	1,600	1877	Chester, Pa	Brunswick, Ga.
3923		Ga. s.	Bryda F	14	9	39.8	10.7	4.7	Pas.	2		1902	Boston, Mass	Gloucester, Mass.
3829		Ga. s.	Brynhilda	10	7	38.0	10.5	4.4	Fsh.	2		1900	Mystic, Conn	Providence, R. I.
3949		St. s.	Bryn Mawr	74	50	77.0	19.5	8.7	Tow.	7	250	1903	Camden, N. J	Philadelphia, Pa.
3835	K.P.S.T.	St. s.	Buccaneer	226	126	114.1	25.6	14.5	Tow.	10	700	1900	Boston, Mass	Baltimore, Md.
3739		St. s.	Buck	29	14	50.0	14.6	4.3	Pas.	3		1897	Wilmington, N. C	Charleston, S. C.
200742		*St. p.	Buck	14	8	38.0	8.0	2.2	Msc.	1		1904	Jeanerette, La	Brashear, La.
3849		*St. p.	Buck Elk	58	58	100.7	18.3	3.0	Pas.	12		1900	Hermann, Mo	Vicksburg, Miss.
3946		*St. p.	Buck Lindsay	14	14	66.0	13.0	4.0	Tow.	3	57	1902	Decatur, Ala	Brashear, La.
3474		St. s.	Buckeye	87	59	61.5	19.8	7.1	Pas.	5	40	1890	Seattle, Wash	Seattle, Wash.
3693		*St. p.	Buckeye	74	74	103.1	25.4	3.3	Fer.	2		1896	West Wheeling, Ohio	Wheeling, W. Va.
3871		St. s.	Buckeye	32	22	55.8	14.2	6.4	Fsh.	8		1901	Lorain, Ohio	Detroit, Mich.
3914		St. s.	Buckingham	25	17	60.0	12.5	6.0	Pas.	5		1901	Belle Isle, La	Brashear, La.
3904	K.R.G.C.	St. s.	BUCKMAN	1,820	1,237	253.1	38.4	22.8	Pas.	37	2,000	1901	Toledo, Ohio	Portland, Me.
3889		Ga. s.	Budlong	8	5	32.4	8.6	3.0	Tow.	1		1901	Seattle, Wash	Pt. Townsend, Wash.
200733		Ga. s.	Buema	100	52	87.0	23.2	10.8	Fsh.	17		1904	Essex, Mass	Gloucester, Mass.
2869		St. s.	Buffalo	79	39	82.6	19.8	8.6	Tow.	5		1873	Brooklyn, N. Y	New York, N. Y.
3704		St. p.	BUFFALO	1,021	765	192.0	36.0	14.6	Fer.	7	800	1897	Wilmington, Del	Do.
3805		St. s.	BUFFALO	3,951	3,272	381.7	50.5	28.0	Pas.	22	2,257	1899	Buffalo, N. Y	Buffalo, N. Y.
3959		Ga. s.	Buffalo	8	5	32.2	8.4	2.2	Tow.	1		1901	Seattle, Wash	Pt. Townsend, Wash.
202582		Ga. s.	Buffalo	9	6	34.0	9.3	3.6	Pas.	1		1905	Prosper, Oreg	Coos Bay, Oreg.
202663		St. s.	BUFFALO	431	279	101.0	30.2	11.0	Lgt.	6	300	1905	Newport News, Va	New York, N. Y.
202618		Ga. s.	Buffalo Bill	7	5	35.2	8.4	2.9	Pas.	0		1905	Marshfield, Oreg	Coos Bay, Oreg.
202953		Ga. s.	Bug	10	9	36.4	9.6	4.4	Pas.	1		1906	Burlington, N. C	New York, N. Y.
3381		St. s.	Bulgaria	1,888	1,486	280.3	39.0	21.0	Frt.	15		1887	West Bay City, Mich	Milwaukee, Wis.
3851		St. s.	Bull River	16	6	36.7	10.4	4.6	Tow.	3		1900	Charleston, S. C	Charleston, S. C.
200040		Ga. s.	Bull Rock	14	11	51.4	11.2	5.1	Pas.	0		1903	Bristol, Me	Damariscotta, Me.
157403		St. s.	[10] Bulley	99	49	81.9	21.0	10.2	Tow.	6		1894	Camden, N. J	New York, N. Y.
204264	K.W.D.T.	St. s.	BUNKER HILL	4,029	1,724	375.0	52.2	13.6	Pas.	38	5,000	1907	Philadelphia, Pa	New London, Conn.
130638		St. s.	[11] Burgard	13	7	39.0	9.2	4.0	Tow.	2		1893	Buffalo, N. Y	Buffalo, N. Y.

[1] Formerly st. p. William G. Payne.
[2] Formerly st. c. bt. Floe.
[3] Formerly st. p. Sue.
[4] Formerly { a st. s. Britannia. b Br. st. s. Britannia.
[5] Formerly st. p. F. P. James.
[6] Formerly st. s. George S. Townsend.
[7] Formerly { a Br. st. s. British Queen. b Dutch st. s. Obdam. c U. S. Q. M. D. McPherson.
[8] Formerly st. bge. { a Willie. b Penn Dell.
[9] Formerly { a st. s. Niagara. b U. S. S. Niagara. c st. s. Niagara.
[10] Formerly st. s. { a Dorothy Annan. b Geo. D. Kuper.
[11] Formerly st. s. Nettie Baker.

Digitized by Google

MERCHANT **STEAM** VESSELS OF THE UNITED STATES—Continued.

Official No.	Signal letters.	Rig.	Name of vessel.	Gross tonnage.	Net tonnage.	Length.	Breadth.	Depth.	Service.	Crew.	Indicated horsepower.	When built.	Where built.	Home port (where permanent document issues).
						Feet.	*Feet.*	*Feet.*						
200140	.....	St. s.	Burger	47	32	69.0	18.0	8.2	Fsh.	11	560	1903	Manitowoc, Wis	Grand Haven, Mich.
2735	.....	St. p.	[1] *Burlington*	348	248	161.7	28.3	10.2	Frt.	4	.....	1869	Philadelphia, Pa	New York, N. Y.
13429	.....	St. p.	[2] *Burlington*	578	506	211.8	27.8	9.0	Pas.	17	1,100	1857	Wilmington, Del	Philadelphia, Pa.
3695	.....	*St. p.	Burnadina King	50	50	99.7	16.6	3.0	Tow.	12	.....	1896	Parkersburg, W. Va	Wheeling, W. Va.
201748	.....	St. s.	Burton	122	83	92.8	20.0	6.1	Pas.	6	.....	1905	Tacoma, Wash	Seattle, Wash.
3732	.....	St. s.	Burton E. Coe	42	26	61.7	14.5	4.9	Tow.	6	.....	1897	Tampa, Fla	Cedar Keys, Fla.
3163	.....	St. s.	Business	985	772	191.0	34.7	17.7	Frt.	14	518	1881	Milwaukee, Wis	Erie, Pa.
125755	.....	Na. s.	[3] Buster	6	5	26.1	12.6	3.4	Pas.	0	.....	1872	Newport, R. I	New York, N. Y.
204131	.....	Ga. y.	Butterfly	47	32	83.6	12.0	6.6	Yct.	3	.....	1907	Long Island City, N. Y.	Do.
3477	.....	St. s.	Byron Whitaker	1,586	1,388	220.0	38.0	23.4	Frt.	13	800	1890	Mount Clemens, Mich	Detroit, Mich.
			C.											
203731	.....	St. s.	C. F	8	6	42.5	10.7	3.6	Tow.	1	75	1906	Tacoma Wash	Pt. Townsend, Wash.
127655	.....	Ga. s.	C. Steward	10	7	36.4	10.8	4.0	Tow.	1	.....	1902	Ballard, Wash	Juneau, Alaska.
126948	.....	St. s.	C. A. Lorman	41	20	59.9	16.9	8.6	Tow.	3	325	1893	Detroit, Mich	Detroit, Mich.
126467	.....	St. s.	C. A. Meister	23	11	54.6	13.5	6.0	Fsh.	7	.....	1887	Grand Haven, Mich	Grand Haven, Mich.
125917	.....	St.c.bt.	C. B. Leigh	118	93	94.8	17.6	8.6	Frt.	1	.....	1881	Rochester, N. Y	Burlington, N. J.
126835	.....	St. s.	C. B. Lowndes	28	14	64.0	14.2	5.6	Oys.	6	.....	1891	Bridgeport, Conn	New York, N. Y.
127688	.....	St. s.	C. B. Smith	22	15	52.9	12.9	6.0	Tow.	3	.....	1902	Everett, Wash	Pt. Townsend, Wash.
126488	.....	St. s.	C. B. Strohn	25	16	49.3	14.7	5.3	Tow.	4	.....	1888	West Bay City, Mich	Grand Haven, Mich.
127139	.....	St. s.	C. C. Cherry	54	37	68.7	16.4	7.0	Fsh.	6	.....	1896	Seattle, Wash	Pt. Townsend, Wash.
126401	.....	St. s.	*C. C. Clarke*	150	75	93.6	22.4	10.4	Tow.	6	456	1886	Camden, N. J	New York, N. Y.
110860	.....	St. s.	[4] C. C. Hand	2,122	1,534	265.7	41.5	22.3	Frt.	16	800	1890	Cleveland, Ohio	Cleveland, Ohio.
202719	.....	Ga. s.	C. C. Isabell	10	7	49.2	11.9	5.9	Frt.	2	.....	1905	Belhaven, N. C	Newbern, N. C.
126958	.....	St. s.	C. D. Meneely	26	13	51.7	15.5	7.0	Tow.	4	.....	1893	New Baltimore, N. Y	New York, N. Y.
126418	.....	St.c.bt.	C. D. Rousseau	112	92	95.5	17.6	7.3	Frt.	3	.....	1887	Lockport, N. Y	Buffalo, N. Y.
126998	.....	St. s.	C. D. Thompson	91	45	81.0	19.2	11.0	Tow.	7	350	1893	Port Huron, Mich	Duluth, Minn.
127337	.....	*St. p.	C. E. Taylor	79	50	78.0	13.6	3.7	Tow.	17	.....	1899	Lewisburg, Ark	Memphis, Tenn.
126887	.....	St. s.	C. F. Bielman	2,056	1,709	291.0	41.0	19.8	Frt.	17	1,050	1892	West Bay City, Mich	Port Huron, Mich.
34126	.....	St. s.	C. F. Curtis	691	522	196.5	32.4	13.0	Frt.	12	480	1882	Marine City, Mich	Niagara Falls, N. Y.
201229	.....	Ga. s.	C. F. Holland	12	7	53.2	10.0	2.6	Pas.	2	.....	1904	Salisbury, Md	Crisfield, Md.
127299	.....	St. s.	C. F. Mischler	18	12	51.2	14.0	5.4	Fsh.	3	.....	1898	Ashtabula, Ohio	Erie, Pa.
127118	.....	Ga. s.	C. G. Martin	5	5	29.4	12.2	5.9	Pas.	1	.....	1890	Highlands, N. J	St. Augustine, Fla.
126299	.....	St. s.	C. G. Witbeck	19	9	48.0	13.0	4.8	Fer.	3	.....	1885	Albany, N. Y	Albany, N. Y.
77229	.....	*St. p.	[5] C. H. Ackert	93	67	88.6	18.0	2.9	Pas.	5	.....	1896	Caseyville, Ky	Chattanooga, Tenn.
202323	.....	St. s.	C. H. CONOVER	203	138	99.6	30.0	12.0	Frt.	6	.....	1905	Buffalo, N. Y	Chicago, Ill.
126011	.....	St.c.bt.	C. H. Dimmers	133	105	96.4	17.8	9.1	Frt.	4	90	1882	.....do	Buffalo, N. Y.
126640	.....	St. s.	C. H. Evans	57	38	73.0	18.6	6.5	Frt.	10	.....	1890	Athens, N. Y	Brunswick, Ga.
127105	.....	St.c.bt.	C. H. Francis	116	93	89.0	17.4	4.4	Frt.	6	75	1895	Baldwinsville, N. Y	Buffalo, N. Y.
126001	.....	St. s.	C. H. Green	694	349	192.6	33.1	12.8	Frt.	14	530	1881	East Saginaw, Mich	Niagara Falls, N. Y.
127204	.....	*St. p.	C. H. Hugo	38	38	79.2	18.2	3.3	Pas.	5	.....	1897	New Haven, Mo	Memphis, Tenn.
126760	.....	St. s.	C. H. Lamb	22	9	54.0	14.5	5.8	Fsh.	5	.....	1891	Buffalo, N. Y	Erie, Pa.
127765	.....	St. s.	C. H. Little	324	241	144.0	28.0	8.0	Frt.	9	.....	1903	Detroit, Mich	Detroit, Mich.
203630	.....	St. s.	*C. H. Moore*	45	31	72.2	16.0	6.6	Pas.	4	.....	1906	Galveston, Tex	Galveston, Tex.
125117	.....	St. p.	C. H. Northam	1,436	1,179	312.0	44.0	10.0	Pas	71	1,800	1873	Brooklyn, N. Y	New London, Conn.
125945	.....	St. s.	C. H. Starke	317	266	149.5	30.1	9.7	Frt.	10	410	1881	Milwaukee, Wis	Port Huron, Mich.
127309	.....	St. s.	C. J. Bos	34	23	59.0	14.6	6.5	Fsh.	6	.....	1898	Ferrysburg, Mich	Grand Haven, Mich.
127562	.....	*St. p.	C. J. Reynolds	71	71	112.2	22.1	2.6	Tow.	6	.....	1901	Proctorsville, Ohio	New Orleans, La.
127037	.....	St. s	C. L. Boynton	103	51	86.7	21.6	12.1	Tow.	7	892	1894	Port Huron, Mich	Duluth, Minn.
126677	.....	St.c.bt.	C. L. Haines	125	99	94.0	17.8	8.8	Frt.	3	150	1890	Lockport, N. Y	New York, N. Y.
127122	.....	Ga. s.	C. L. Magune	7	7	30.0	10.0	5.0	Fsh.	1	.....	1892	Bremen, Me	Brooklin, Me.
125220	.....	St. s.	C. L. Marchal	108	60	92.5	22.4	8.0	Frt.	6	100	1874	Brooklyn, N. Y	New York, N. Y.
125601	.....	Ga. s.	C. L. Risley	13	11	41.7	13.6	3.9	Msc.	1	.....	1877	Setauket, N. Y	Do.
126117	.....	St. s.	C. M. Charnley	83	41	78.0	19.0	9.0	Tow.	5	.....	1882	Manitowoc, Wis	Chicago, Ill.
127508	.....	St. s.	C. M. DEPEW	176	119	94.7	23.1	11.1	Tow.	6	500	1901	Newburgh, N. Y	New York, N. Y.
202617	.....	*St. p.	C. M. Johnston	41	41	80.0	17.5	3.6	Tow.	10	50	1905	Paducah, Ky	Evansville, Ind.
201581	.....	*St. p.	C. M. Pate	82	82	111.6	22.4	4.0	Pas.	23	.....	1904	Marietta, Ohio	Nashville, Tenn.
126826	.....	St. s.	C. N. Kimpland	131	65	91.1	22.0	11.4	Tow.	8	350	1892	Camden, N. J	New York, N. Y.
127635	.....	Ga. s.	C. N. Whitford	9	6	27.0	12.4	5.1	Fsh.	2	.....	1902	Old Mystic, Conn	Stonington, Conn.
127058	.....	Ga. s.	C. P. Garrett	10	10	42.0	8.0	3.7	Oys.	1	.....	1894	Bowlers, Va	Tappahannock, Va.
126982	.....	St. s.	C. P. Raymond	111	55	85.0	21.5	9.7	Pas.	6	250	1893	Athens, N. Y	New York, N. Y.
126543	.....	St. s.	C. R. Edson	40	27	63.6	15.6	7.6	Fsh.	6	.....	1889	Cleveland, Ohio	Port Huron, Mich.
201598	.....	*Ga. p.	C. R. Hull	14	14	52.0	12.5	2.5	Tow.	5	.....	1904	Vicksburg, Miss	Vicksburg, Miss.
125931	.....	St. s.	C. S. Conklin	70	48	55.2	18.2	5.4	Oys.	7	.....	1881	South Norwalk, Conn	Bridgeport, Conn.
126056	.....	St. s.	C. T. Dennis	17	8	44.0	13.0	6.6	Tow.	3	.....	1882	Buffalo, N. Y	Philadelphia, Pa.
126935	.....	*St. p.	†C. U. Shepard	25	12	52.0	18.6	3.3	Tow.	6	.....	1892	Jacksonville, Fla	Cedar Keys, Fla.
127208	.....	St. s.	C. W. Bailey	32	17	56.0	15.3	6.5	Frt.	5	.....	1897	Charleston, S. C	Charleston, S. C.
125929	.....	*St. p.	C. W. Cowles	180	180	128.5	26.6	4.0	Pas.	17	.....	1881	Madison, Ind	La Crosse, Wis.
126568	.....	St. s.	C. W. Elphicke	2,406	1,764	273.0	41.3	23.0	Frt.	16	975	1889	Trenton, Mich	Cleveland, Ohio.
126569	.....	St. s.	C. W. Elphicke	43	26	63.8	16.0	6.5	Tow.	4	.....	1889	Saugatuck, Mich	Chicago, Ill.
127228	.....	St. s.	C. W. Endress	73	49	86.0	20.6	8.4	Fsh.	3	.....	1898	Manitowoc, Wis	Marquette, Mich.
203362	.....	Ga. s.	C. W. Gallivan	12	10	54.3	14.9	3.6	Frt.	1	.....	1906	Buffalo, N. Y	Buffalo, N. Y.
202823	.....	*St. p.	C. W. LYON	98	74	118.5	18.4	4.2	Tow.	12	.....	1905	Wilmington, N. C	Wilmington, N. C.
125924	.....	St. s.	C. W. Moore	383	294	124.0	24.4	9.3	Pas.	12	338	1881	Allegan, Mich	Duluth, Minn.

[1] Formerly {a st. p. Burlington. b U. S. S. Burlington.
[2] Formerly st. p. John A. Warner.
[3] Formerly catboat Carrie.
[4] Formerly st. s. R. E. Schuck.
[5] Formerly *st. p. J. F. Bucham.
† Composite.

Digitized by Google

MERCHANT **STEAM** VESSELS OF THE UNITED STATES—Continued.

Official No.	Signal letters.	Rig.	Name of vessel.	Gross tonnage.	Net tonnage.	Length.	Breadth.	Depth.	Service.	Crew.	Indicated horsepower.	When built.	Where built.	Home port (where permanent document issues).
						Feet.	*Feet.*	*Feet.*						
126574	K. G. M. P.	St. s.	C. W. Morse	509	254	154.4	30.0	17.6	Tow.	17	1,050	1889	Bath, Me.	New York, N. Y.
200894		St. p.	C. W. MORSE	4,307	2,800	411.1	50.8	12.8	Pas.	150		1903	Wilmington, Del.	Do.
127051		St. s.	C. W. Ridley	10	7	41.2	11.6	4.6	Pas.	2		1894	Alexandria, Va.	Norfolk, Va.
125283		St. s.	C. W. Standart	59	29	66.0	18.2	7.7	Tow.	4		1874	Jersey City, N. J.	New York, N. Y.
127629		St. s.	C. W. WATSON	4,306	3,364	380.0	50.0	28.0	Pas.	19	1,450	1902	Lorain, Ohio	Cleveland, Ohio.
127391		St. s.	C. PERSON'S SONS	49	34	56.4	15.6	8.7	Fer.	2		1899	Buffalo, N. Y.	Buffalo, N. Y.
127098		St. bge.	C. S. C. Co. ALPHA	132	85	88.8	18.0	9.0	Frt.	2	300	1895	Cleveland, Ohio	New York, N. Y.
127147		St. bge.	C. S. C. Co. BETA	151	102	90.3	17.6	11.0	Frt.	2	300	1896	Elizabeth, N. J.	Do.
201058	K. T. F. D.	St. s.	Cabrillo	611	387	182.0	32.0	13.5	Pas.	12	1,500	1904	San Pedro, Cal.	Los Angeles, Cal.
127541	K. Q. V. S.	Ga. y.	Cachalot	41	37	66.2	17.3	8.8	Yct.	5		1899	Tottenville, N. Y.	New Haven, Conn.
127548		St. y.	Cachalot	174	159	91.1	23.4	5.5	Yct.	7		1901	Nyack, N. Y.	New York, N. Y.
200897		Ga. s.	Cachalot	8	7	40.5	10.0	4.5	Msc.	4	10	1901	Tiverton, R. I.	Newport, R. I.
127517	K. Q. R. V.	Ga. y.	Cacique	44	38	51.9	17.0	8.1	Yct.	6		1900	New York, N. Y.	New York, N. Y.
202204	K. T. W. H.	Ga. y.	Cactus II	25	22	57.5	10.0	5.5	Yct.	4		1905	Long Island City, N. Y.	Do.
126114		Ga. s.	Caddie V	7	6	31.0	13.3	3.4	Msc.	1		1883	Patchogue, N. Y.	Charleston, S. C.
127190		St. y.	Cadet	9	8	41.8	9.2	3.7	Yct.	2		1893	Harrison, N. J.	Annapolis, Md.
127664		*St. p.	Cadet	122	77	117.0	23.0	4.5	Tow.	13		1902	Elizabeth, Pa.	Pittsburg, Pa.
126876		St. s.	CADILLAC	1,263	1,068	230.0	37.2	15.3	Pas.	20	485	1892	South Chicago, Ill.	Marquette, Mich.
201551		St. s.	Cadillac	29	16	51.3	14.2	7.0	Tow.	5		1904	Jacksonville, Fla.	Jacksonville, Fla.
127559		St. s.	Cadillac	19	11	50.2	13.0	5.8	Frt.	2		1901	Detroit, Mich.	Detroit, Mich.
127657		Ga. s.	Caesar	10	8	36.0	10.5	4.5	Tow.	2		1902	Ballard, Wash.	Juneau, Alaska.
81191		St. s.	[1]Caledonia	2,197	1,509	277.2	42.0	24.7	Frt.	16	1,050	1888	Marine City, Mich.	Cleveland, Ohio.
126004		St. s.	Caledonia	21	12	45.0	13.3	6.2	Wat.	2		1882	Brooklyn, N. Y.	New York, N. Y.
127646		*Ga. p.	Calhoun	8	7	67.6	7.9	1.9	Pas.	1		1901	Grantsville, W. Va.	Wheeling, W. Va.
201737		Ga. y.	Caliban	19	13	40.0	17.0	3.0	Yct.	2	15	1905	Port Orange, Fla.	New York, N. Y.
127446	K. Q. D. V.	St. s.	CALIFORNIAN	5,707	3,716	413.0	51.0	22.0	Frt.	45	2,400	1900	San Francisco, Cal.	Do.
203052		St. s.	CALLAHAN	988	672	177.2	39.0	15.8	Fer.	11	1,200	1906	Wilmington, Del.	Washington, D. C.
127409		St. s.	Callender	84	57	72.6	17.6	6.2	Fsh.	5		1900	Portland, Oreg.	Pt. Townsend, Wash.
115999		St. p.	[2]Caloosa	114	80	101.1	19.1	5.0	Pas.	9	162	1884	Westerly, R. I.	Mobile, Ala.
140642		St. s.	[3]Calumet	35	22	83.0	11.0	4.2	Pas.	4		1879	Ogdensburg, N. Y.	Newport News, Va.
126838		St. s.	Calumet	62	31	73.0	19.6	9.1	Tow.	7		1892	Milwaukee, Wis.	Milwaukee, Wis.
127643		St. y.	Calumet	17	5	50.0	11.0	4.9	Yct.	3		1902	East Boothbay, Me.	Portland, Me.
201027	K. T. D. Q.	St. y.	CALUMET	153	87	115.9	17.5	10.3	Yct.		1,000	1903	Boston, Mass.	New York, N. Y.
202648		Ga. s.	Calumet	7	6	39.3	10.4	3.7	Pas.	1		1901	Chicago, Ill.	Chicago, Ill.
127606	K. R. L. S.	St. s.	CALVERT	889	604	180.0	40.0	10.3	Pas.	37	1,500	1902	Philadelphia, Pa.	Baltimore, Md.
136757		*St. p.	[4]Calvert	110	110	122.0	20.2	4.0	Pas.	13	174	1899	Charleston, W. Va.	Wheeling, W. Va.
127768	K. S. N. B.	St. s.	CALVIN AUSTIN	3,826	2,853	298.9	60.8	17.8	Pas.	68	2,700	1903	Wilmington, Del.	Bath, Me.
126537		St. s.	Calvin Tomkins	187	120	131.0	28.0	7.5	Pas.	10	450	1888	Perth Amboy, N. J.	Newark, N. J.
105618		St. s.	[5]Calvin Whiteley	21	13	55.7	13.5	5.7	Tow.	4		1876	Philadelphia, Pa.	Baltimore, Md.
127076	K. M. H. B.	St. y.	Calypso	97	50	103.4	17.0	9.1	Yct.	10		1895	Boston, Mass.	New York, N. Y.
204249		Ga. s.	Calypso	9	6	52.6	9.1	3.2	Pas.	1		1907	Seattle, Wash.	Seattle, Wash.
202970		St. s.	Camano	124	84	88.9	16.9	5.1	Pas.	5		1906	Coupeville, Wash.	Pt. Townsend, Wash.
5909		St. s.	Cambria	127	97	88.7	20.8	6.8	Oys.	7		1871	Greenport, N. Y.	Greenport, N. Y.
126180		St. s.	Cambria	89	46	86.0	18.6	9.8	Pas.	5	375	1883	Charleston, S. C.	Savannah, Ga.
126420		St. s.	*Cambria*	1,878	1,377	280.0	40.0	20.0	Pas.	20	1 200	1887	Cleveland, Ohio	Duluth, Minn.
127100		St. y.	Cambria	48	24	94.0	12.8	5.4	Yct.	2		1894	Oshkosh, Wis.	Milwaukee, Wis.
126668		St. s.	†Cambridge	834	692	165.3	37.5	10.1	Pas.	27	500	1890	Baltimore, Md.	Baltimore, Md.
127668		Na. s.	Cambridge	40	35	65.5	18.8	4.9	Tow.	3		1902	Cambridge, Md.	Wilmington, Del.
127157		St. s.	CAMDEN	757	515	146.8	38.0	13.2	Fer.	12	600	1896	Elizabeth, N. J.	Camden, N. J.
204087	K. W. C. G.	St. s.	CAMDEN	2,153	1,143	320.5	40.0	16.1	Pas.	120	4,000	1907	Bath, Me.	Bath, Me.
202817		Ga. s.	Camiguin	11	11	43.3	11.2	3.5	Msc.	2	25	1906	Long Beach, Cal.	Los Angeles, Cal.
5835		St. s.	Camilla	39	19	69.5	15.1	7.3	Tow.	3		1870	Chelsea, Mass.	Salem, Mass.
125638		St. s.	*Camilla*	40	20	68.0	16.2	7.6	Tow.	5		1877	Baltimore, Md.	Washington, D. C.
125891		St. y.	Camilla	15	10	55.0	8.8	5.5	Yct.			1881	Bristol, R. I.	New York, N. Y.
127546		St. s.	Campobello	39	20	63.4	16.5	6.0	Fer.	2		1901	Lubec, Me.	Lubec, Me.
86004		St. p.	[6]Canarsie	228	175	125.7	23.7	6.5	Pas.	6		1888	Westerly, R. I.	New York, N. Y.
126557		St. s.	Canastota	51	29	77.4	14.5	5.3	Pas.	3		1888	Canastota, N. Y.	Marblehead, Mass.
126822		*St. p.	Canaveral	46	38	73.0	15.6	6.5	Pas.	3		1891	Jacksonville, Fla.	St. Augustine, Fla.
127183		St. s.	Canby	34	23	78.5	14.6	5.4	Pas.	6		1896	Portland, Oreg.	Portland, Oreg.
201626		*St. p.	Canby	48	30	67.0	13.0	2.0	Pas.	2		1904	Keno, Oreg.	Coos Bay, Oreg.
127368		*St. p.	Cando	74	74	127.6	23.8	3.5	Pas.	12		1899	Ashland, Ky.	Cincinnati, Ohio.
6362		St. s.	[7]Canisteo	51	25	72.0	16.8	7.5	Tow.	5		1864	Philadelphia, Pa.	New York, N. Y.
126360		St. s.	Canisteo	595	539	182.2	34.3	12.2	Pas.	12	400	1886	Mount Clemens, Mich.	Toledo, Ohio.
127476		*Ga. p.	Cannon Ball	17	17	64.3	14.0	2.0	Fer.	2		1895	Rock Haven, N. Dak.	Pembina, N. Dak.
203470		Ga. s.	Canso	6	6	30.1	9.6	2.5	Pas.	2	12	1906	Terminal Island, Cal.	Los Angeles, Cal.
126721		*St. p.	Cantonia	75	75	92.0	20.0	4.6	Pas.	4		1891	Rock Island, Ill.	Burlington, Iowa.
127074	K. M. G. W.	St. s.	CAPE ANN	718	597	171.6	28.0	14.2	Pas.	24	1,500	1895	Philadelphia, Pa.	Boston, Mass.
126278	K. C. W. F.	St. p.	*Cape Charles*	761	469	252.5	36.1	13.0	Drg.	22	1,100	1885	Wilmington, Del.	Gulfport, Miss.
127452	K. Q. F. V.	St. s.	Cape Cod	557	355	151.0	32.1	12.5	Pas.	29	1,000	1900	Essex, Mass.	Boston, Mass.
81652		St. p.	[8]Cape Girardeau	747	498	250.0	38.0	6.0	Pas.	78	793	1899	Madison, Ind.	St. Louis, Mo.
127152		Ga. s.	Capela	12	8	33.3	12.0	5.7	Tow	1		1896	Edwards, Wash.	Pt. Townsend, Wash.
127352		St. s.	Capella	19	9	52.0	11.2	4.8	Pas.	2		1899	Sitka, Alaska	Wrangell, Alaska.
105901		St. s.	[9]Capelton	99	62	82.6	24.8	7.5	Frt.	5		1880	Philadelphia, Pa.	New York, N. Y.

[1] Formerly st. s. William B. Morley.
[2] Formerly st. p. Sadie.
[3] Formerly st. y. Lancet.
[4] Formerly *st. p. Estola.
[5] Formerly st. s. A. Somers Kapella.
[6] Formerly st. p. Golden Star.
[7] Formerly st. s. Don Juan.
[8] Formerly st. p. War Eagle.
[9] Formerly st. s. Advance.
† Composite.

Digitized by Google

MERCHANT **STEAM** VESSELS OF THE UNITED STATES—Continued.

Official No.	Signal letters.	Rig.	Name of vessel.	Gross tonnage.	Net tonnage.	Length.	Breadth.	Depth.	Service.	Crew.	Indicated horsepower.	When built.	Where built.	Home port (where permanent document issues).
						Feet.	Feet.	Feet.						
127566		St. p.	CAPE MAY	714	532	156.0	30.0	13.0	Fer.	9	620	1901	Wilmington, Del.	Camden, N. J.
157507		*St. p.	[1] Capital City	552	348	150.2	32.0	5.0	Pas.	11	63	1898	Port Blakeley, Wash.	Portland, Oreg.
201302		Ga. s.	Capitol Box	12	8	35.2	10.0	2.8	Tow.	2		1903	Seattle, Wash.	Tacoma, Wash.
201194	K.V.F.T.	St. y.	CAPITOLA	123	83	137.6	19.5	9.7	Yct.	7	500	1904	Toledo, Ohio	Port Huron, Mich.
203013		*Ga. p.	Capitola	9	9	44.4	9.0	3.0	Tow.	1		1905	Quincy, Ill.	Burlington, Iowa.
127247		St. y.	Caprice	9	6	44.0	9.0	3.9	Yct.	2		1898	Braintree, Mass.	Marblehead, Mass.
201965		Ga. s.	Caprice	13	9	50.4	11.8	4.6	Tow.	1	16	1905	Decatur, Wash.	Pt. Townsend, Wash.
5943		Ga. s.	Captain	21	17	54.3	17.7	4.6	Oys.	2		1871	Bayport, N. Y.	New York, N. Y.
127311		*St. p.	Captain	42	21	50.4	15.5	3.5	Frt.	4		1898	Bayou de Glaize, La.	Brashear, La.
127473		Ga. s.	Captain	14	13	50.0	15.0	3.3	Fsh.	4		1900	Greenport, N. Y.	New Haven, Conn.
127412		Ga. s.	Capt. Dan	8	8	29.5	13.0	4.4	Oys.	2		1900	Stratford, Conn.	Cold Spring, N. Y.
126911		*St. p.	Capt. Fritz	57	20	99.8	21.6	3.4	Pas.	5		1892	Moss Point, Miss.	Pensacola, Fla.
127678		St. s.	CAPTAIN HEMENS	34	26	49.9	10.3	4.2	Pas.	3		1902	Buffalo, N. Y.	Oswego, N. Y.
204129		Ga. s.	Captain Lew	11	9	41.7	13.5	4.2	Pas.	1	10	1907	Ocean City, N. J.	Somers Point, N. J.
125368		St. s.	Captain Sam	92	59	92.0	21.5	8.8	Pas.	12		1873	Philadelphia, Pa.	Port Arthur, Tex.
203735		St. s.	Capt. Toby	20	14	46.9	14.4	5.7	Tow.	3	75	1906	Solomons, Md	Washington, D. C.
127091		St. s.	Captain Visger	29	15	84.7	12.8	4.4	Pas.	4		1895	Alexandria Bay, N. Y.	Cape Vincent, N. Y.
126869		*St. p.	Capt. Weber	612	501	174.5	36.5	8.0	Pas.	21	350	1892	San Francisco, Cal.	San Francisco, Cal.
200511		St. s.	[2] Capt. Worden	12	8	47.5	11.0	4.0	Pas.	3	25	1900	Seattle, Wash.	Tacoma, Wash.
127542		St. s.	Capt. Dave Wagoner	19	13	54.0	11.2	5.0	Pas.	2		1901	Alexandria Bay, N. Y.	Cape Vincent, N. Y.
126416		St. c. bt.	Capt. M. De Puy	136	108	94.6	17.8	9.0	Frt.	4		1887	Buffalo, N. Y.	New York, N. Y.
127469		St. s.	CAPTAIN THOMAS WILSON.	4,719	3,959	420.5	50.0	24.0	Frt.	22	1,300	1900	Port Huron, Mich.	Cleveland, Ohio.
201645	K.T.N.W.	St. s.	CAPTAIN A. F. LUCAS	4,188	3,252	360.0	50.0	21.5	Frt.	27	2,800	1904	Richmond, Va.	New York, N. Y.
4992		St. s.	*Capt. Thos. A. P. Champlin.*	24	12	54.7	13.4	5.8	Tow.	3		1862	Camden, N. J.	Baltimore, Md.
202027		*St. p.	Car Float No. 2	1,374	1,374	265.5	50.2	13.9	Frt.	7	600	1905	Oakland, Cal.	San Francisco, Cal.
127246		St. y.	Cara	19	13	53.0	10.8	5.8	Yct.	2		1898	Portland, Me.	Pittsburg, Pa.
126576	K.G.M.T.	St. s.	*Caracas*	2,886	1,850	311.6	40.2	20.5	Pas.	61	2,000	1889	Philadelphia, Pa.	Wilmington, Del.
127706		*St. p.	Carbon	121	77	117.0	23.0	4.5	Tow.	13		1902	Elizabeth, Pa.	Pittsburg, Pa.
127587		*Ga. p.	Carbon Black	10	9	79.0	7.6	1.7	Pas.	1		1901	Grantsville, W. Va.	Wheeling, W. Va.
127235	K.N.H.W.	St. y.	Carib	19	13	52.6	10.2	5.9	Yct.	2		1898	New York, N. Y.	New York, N. Y.
127270	K.N.M.Q.	St. s.	[3] *Carib*	2,087	1,280	275.6	35.2	14.3	Pas.	30	861	1882	Port Glasgow, Scotland.	Do.
201940		Ga. s.	Carib	14	13	44.4	13.6	5.1	Pas.	2		1901	Cocoanut Grove, Fla.	Perth Amboy, N. J.
203440		St. s.	Caribe	74	46	68.6	16.5	5.2	Pas.	4		1906	Croton, N. Y.	Charleston, S. C.
127187		St. s.	Carita	14	9	45.3	12.4	5.2	Fsh.	2		1895	Port Angeles, Wash.	Ketchikan, Alaska.
126575		St. s.	Carl	33	16	57.0	15.8	7.6	Tow.	7		1889	Milwaukee, Wis.	Milwaukee, Wis.
202682		Na. s.	Carl T	12	12	48.0	12.8	2.5	Msc.	1	17	1905	Beaufort, N. C.	Beaufort, N. C.
127507		St. s.	Carlisle	20	13	43.9	10.8	5.1	Fsh.	3		1901	New Whatcom, Wash.	Pt. Townsend, Wash.
127578	K. R. G.V.	St. s.	CARLISLE	644	438	157.0	29.0	17.5	Tow.	19	500	1901	Philadelphia, Pa.	Philadelphia, Pa.
126159		*St. p.	Carlos S. Greeley	403	403	160.7	48.5	6.4	Fer.	6		1883	Jeffersonville, Ind.	St. Louis, Mo.
125680		St. s.	Carlotta	22	11	56.6	13.5	4.5	Pas.	2		1878	Ipswich, Mass.	Newburyport, Mass.
126792		Ga. s.	Carlotta	6	5	29.4	12.2	3.5	Frt.	2		1881	Charleston, S. C.	Charleston, S. C.
203557		St. s.	Carmel	633	401	170.0	38.0	12.3	Frt.	17		1906	Aberdeen, Wash.	San Francisco, Cal.
200039	K. S. N.V.	St. y.	CARMINA	260	148	140.1	21.5	11.6	Yct.	16	900	1903	South Boston, Mass.	Newport, R. I.
25270	K.M.F.R.	St. y.	[4] CAROLA	159	79	123.3	20.1	11.9	Yct.	11	425	1888	Boston, Mass.	New York, N. Y.
116430	K. N. P.B.	St. y.	[5] Carola	32	21	69.5	12.0	7.2	Yct.	3		1891	Nyack, N. Y.	Do.
25792		St. s.	[6] *Carolina*	30	19	65.7	14.2	4.3	Tow.	6		1867	Richmond, Va.	Norfolk, Va.
96172		St. s.	[7] *Carolina*	1,304	887	220.0	40.0	13.0	Pas.	37	1,000	1892	Philadelphia, Pa.	Duluth, Minn.
127011		St. s.	Carolina	79	39	84.0	23.0	4.0	Pas.	5		1893	Vanceboro, N. C.	Newbern, N. C.
141440	K. M.T. B.	St. s.	[8] CAROLINA	5,017	3,006	380.0	47.8	15.6	Pas.	96	6,500	1896	Newport News, Va.	Bath, Me.
4064		St. s.	[9] Caroline	50	25	79.0	15.2	7.2	Tow.	4		1862	New Brunswick, N. J.	Baltimore, Md.
4424		Ga. s.	Caroline	28	26	48.9	19.1	4.8	Frt.	3		1878	Fall River, Mass.	Bristol, R. I.
5428		*St. p.	Caroline	182	162	104.0	25.0	4.3	Pas.	6	35	1868	Union City, Cal.	San Francisco, Cal.
127321		Ga. s.	Caroline	14	7	41.9	16.0	3.2	Pas.	1		1899	Benicia, Cal.	Do.
127409		St. s.	Caroline	36	24	60.4	15.0	8.0	Tow.	6		1899	Riverside, R. I.	Providence, R. I.
127602		St. p.	Caroline	69	44	76.0	18.0	5.0	Fer.	3		1901	Van Buren, Ark.	Memphis, Tenn.
136822		St. s.	[10] Caroline	187	102	114.6	21.0	6.0	Pas.	12		1900	Milford, Del.	Baltimore, Md.
204067		Ga. s.	Carolinita	11	10	47.6	8.6	3.0	Pas.	2		1893	New York, N. Y.	Baltimore, Md.
201279	K.T. H. F.	St. s.	[11] CAROLYN	2,241	1,414	289.5	38.2	19.6	Frt.	24		1889	Whitby, England	New York, N. Y.
5874		St. s.	Carrie	27	13	55.4	14.0	6.7	Tow.	4		1869	New Brunswick, N. J.	Do.
125741		St. s.	Carrie	45	22	78.4	15.3	4.2	Frt.	5		1879	Espy, Pa.	Seaford, Del.
127696		Ga. s.	Carrie	8	8	35.0	12.0	4.0	Frt.	1		1902	Port Republic, N. J.	Somers Point, N. J.
203223		*St. p.	Carrie	62	52	94.0	21.0	4.6	Tow.	12		1906	Slidell, La.	New Orleans, La.
203897		Ga. s.	Carrie	10	7	40.9	11.6	3.7	Frt.	2	16	1907	Punta Gorda, Fla.	Key West, Fla.
202958		Ga. s.	Carrie A.	7	6	34.0	11.6	3.0	Fer.	1		1906	Seaford, N. Y.	Patchogue, N. Y.
116540	K. D.C. N.	Ga. y.	[12] Carrie B.	27	23	51.9	14.0	6.2	Yct.	3		1882	Yarmouth, Me.	Boston, Mass.
200415		*St. p.	Carrie Brown	92	92	126.6	24.0	4.0	Pas.	11		1903	Point Pleasant, W. Va.	Wheeling, W. Va.
127264		St. p.	Carrie J	30	25	62.0	10.6	3.9	Pas.	2		1898	Grand Rapids, Mich.	Grand Haven, Mich.

[1] Formerly *st. p. Dalton.
[2] Formerly U. S. M. Q. D. st. s. Capt. Worden.
[3] Formerly { *a* British st. s. President Garfield. *b* Austrian st. s. Kimon.
[4] Formerly st. y. { *a* Unquowa. *b* Buccaneer. *c* Privateer. *d* Buccaneer.
[5] Formerly st. y. { *a* Silva. *b* Geisha.
[6] Formerly st. s. Virginia.
[7] Formerly st. s. { *a* Hartford. *b* U. S. Q. M. D. Terry. *c* Hartford. *d* Charles H. Hackley.
[8] Formerly st. s. City of Savannah.
[9] Formerly st. s. Charles M. Whitaker.
[10] Formerly st. s. Emma Reis.
[11] Formerly British st. s. Park.
[12] Formerly slp. y. { *a* Vixen. *b* Lilias.

Digitized by Google

MERCHANT **STEAM** VESSELS OF THE UNITED STATES—Continued.

Official No.	Signal letters.	Rig.	Name of vessel.	Gross tonnage.	Net tonnage.	Length.	Breadth.	Depth.	Service.	Crew.	Indicated horsepower.	When built.	Where built.	Home port (where permanent document issues).
						Feet.	*Feet.*	*Feet.*						
126205		Ga. s.	Carrie Lee	7	6	30.0	11.0	3.0	Frt.	1		1884	Red Bluff, Tex	Galveston, Tex.
203745		*Ga. p.	Carrie Lee	11	11	48.0	9.0	2.5	Pas.	1		1906	Grafton, Ill	Paducah, Ky.
125909		St. s.	Carrie Mather	21	14	37.1	11.6	4.8	Fsh.	4		1880	Muskegon, Mich	Milwaukee, Wis.
126215		Ga. s.	Carrie Potter	7	6	30.3	13.2	3.0	Msc.	1		1884	Patchogue, N. Y	Patchogue, N. Y.
127008		St. s.	Carrie V	17	8	38.0	14.0	4.0	Oys.	4		1893	South Norwalk, Conn	New Haven, Conn.
127223		*St. p.	Carrie V	48	48	100.6	19.1	3.1	Tow.	3		1897	Antiquity, Ohio	Wheeling, W. Va.
126877		St. s.	Carrie A. Ramsey	84	42	76.0	18.9	9.0	Tow.	4		1892	Perth Amboy, N. J	Providence, R. I.
126156		St. s.	Carrie A. Ryerson	72	44	66.0	17.5	7.8	Pas.	4	130	1883	Grand Haven, Mich	Chicago, Ill.
201225		*St. p.	Carrie B. Schwing	98	98	110.2	22.8	5.4	Pas.	8		1904	Plaquemine, La	Brashear, La.
126674		Ga. s.	Carrie L. Whiting	14	14	57.6	15.4	4.0	Frt.	2		1890	Crab Island, Md	Norfolk, Va.
202853		Ga. s.	Carrie M. Dudley	13	9	50.0	9.0	3.0	Pas.	2		1906	Georgetown, S. C	Georgetown, S. C.
127265		St. s.	Carrie S. Davis	41	13	48.6	11.9	3.6	Ten.	3		1898	Seattle, Wash	Seattle, Wash.
127127		St. s.	Carrie and Mildred	22	11	50.1	12.5	5.7	Tow.	2	50	1896	South Bristol, Me	Portland, Me
127006		St. p.	CARRIER	1,749	1,386	280.3	44.0	10.0	Fer.	10		1892	Newburgh, N. Y	New Orleans, La.
126922		St. s.	Carroll Boys	21	10	48.5	13.4	6.1	Tow.	3		1892	Brooklyn, N. Y	Philadelphia, Pa.
127565		*Ga. p.	Carrsville	11	11	52.0	10.0	2.0	Tow.	4		1900	Newburg, Ind	Kansas City, Mo.
127526		St. s.	Cartagena	1,532	1,418	241.0	40.0	19.8	Frt.	14	800	1901	West Bay City, Mich	Duluth, Minn.
127605		St. s.	Carter H. Harrison	30	20	71.0	16.0	5.2	Pas.	3		1901	Chicago, Ill	Chicago, Ill.
200251		*St. p.	Caruthersville	47	47	71.0	18.0	2.5	Pas.	16		1903	Dyersburg, Tenn	Memphis, Tenn.
127554		Ga. y.	Casanova	19	17	47.2	12.8	4.5	Yct.	2		1901	New York, N. Y	New York, N. Y.
126914		*St. p.	Cascade	90	90	117.0	23.6	3.6	Drg.	11		1892	Pittsburg, Pa	Pittsburg, Pa.
127088		St. s.	Cascade	72	49	72.9	19.5	9.7	Tow.	3		1895	Buffalo, N. Y	Buffalo, N. Y.
200816		*St. p.	Cascade	34	21	54.9	11.4	3.2	Pas.	3		1904	Snohomish, Wash	Pt.Townsend,Wash.
201425	K. T. J. W.	St. s.	Cascade	515	339	163.4	36.0	12.5	Pas.	17	450	1904	Fairhaven, Cal	San Francisco, Cal.
127751		*St. p.	[1] Cascades	451	267	160.0	28.5	5.6	Tow.	12	400	1882	Portland, Oreg	Portland, Oreg.
125307		St. s.	[2] Casco	41	26	76.8	16.8	6.8	Tow.	3		1873	Kaighns Point, N. J	Portland, Me.
203452	K. V. P. G.	St. s.	Casco	569	359	160.8	36.4	12.6	Frt.	18		1906	Marshfield, Oreg	San Francisco, Cal.
76824		St. s.	[3] Case	2,278	1,901	286.0	42.5	22.0	Frt.	17	1,500	1889	Cleveland, Ohio	Cleveland, Ohio.
126424		St. s.	Cassie	31	15	59.0	14.6	6.4	Tow.	3	111	1887	New London, Conn	New London, Conn.
4809		Ga. s.	Casta Diva	13	11	40.9	12.7	4.6	Frt.	9		1860	Newtown, N. Y	Tampa, Fla.
126610		St. s.	CASTALIA	3,125	2,229	364.5	40.0	24.5	Pas.	21	1,500	1890	Cleveland, Ohio	Cleveland, Ohio.
126934		*St. p.	Castalia	90	90	110.0	26.2	3.7	Tow.	10		1892	Sioux City, Iowa	Evansville, Ind.
127263		St. s.	Castanet	54	37	103.4	15.3	7.9	Pas.	4		1898	Alexandria Bay, N. Y	Cape Vincent, N. Y.
126552		St. s.	Castine	69	35	71.1	14.5	5.0	Pas.	4		1889	Brewer, Me	Belfast, Me.
24356		St. s.	[4] Castle Point	43	23	58.7	16.7	7.0	Tow.	4		1864	Buffalo, N. Y	New York, N. Y.
136019		St. p.	[5] CASTLETON	1,587	1,157	224.8	61.0	13.9	Fer.	13	1,200	1888	Baltimore, Md	Do.
86179		St. s.	[6] Castor	73	36	74.6	18.9	8.4	Tow.	4	180	1891	Perth Amboy, N. J	Do.
200102		*St. p.	Caswell	99	62	70.6	17.0	4.0	Pas.	4		1903	Olympia, Wash	Seattle, Wash.
126477		St. s.	Catalina	36	18	57.0	12.0	5.8	Tow.	3		1888	Wilmington, Cal	Los Angeles, Cal.
127251	K. N. L. C.	St. s.	[7] *Catania*	3,269	2,535	307.4	35.7	22.6	Frt.	12		1881	Glasgow, Scotland	San Francisco, Cal.
126790		St. s.	Cataract	85	42	80.8	18.1	11.1	Frt.	12		1891	Baltimore, Md	Baltimore, Md.
100261		St. s.	[8] Catasauqua	78	39	93.0	22.0	8.0	Tow.	9		1879	Newburgh, N. Y	New York, N. Y.
127168	K. M. W. J.	St. s.	CATAWISSA	558	352	158.0	29.0	18.0	Tow.	19	1,000	1896	Wilmington, Del	Philadelphia, Pa.
125552		St. s.	*Catharine*	60	30	74.6	18.0	8.0	Tow.	7		1876	Philadelphia, Pa	Jacksonville, Fla.
91375		St. s.	[9] Catharine L. Kennedy	39	19	63.0	16.8	4.8	Pas.	4		1881	Apalachicola, Fla	Apalachicola, Fla.
3706		St. s.	[10] Catherine	38	19	75.5	16.4	5.6	Pas.	8		1897	Biloxi, Miss	New Orleans, La.
126849		St. y.	Catherine	46	30	67.6	18.0	6.8	Yct.	4		1892	Detroit, Mich	Port Huron, Mich.
126971		St. s.	Catherine	161	111	100.4	18.1	8.1	Pas.	10	130	1893	Bath, Me	Bath, Me.
127258		Ga. s.	Catherine	14	12	37.7	13.8	3.8	Tow.	1		1897	Fall River, Mass	Fall River, Mass.
201332		*St. p.	Catherine	86	86	126.7	25.9	3.6	Drg.	6		1904	Clarington, Ohio	Wheeling, W. Va.
127134		*St. p.	Catherine Davis	334	210	135.6	26.5	4.0	Pas.	13	276	1896	Marietta, Ohio	Cincinnati, Ohio.
127671		St. s.	Catherine M	65	44	71.2	17.4	7.3	Frt.	8	120	1902	Whatcom, Wash	Wrangell, Alaska.
203776		Na. s.	Catherine M	9	9	44.6	12.8	2.4	Pas.	1	9	1906	Morehead City, N. C	Beaufort, N. C.
201268	K. T. H. C.	St. s.	CATHERINE MORAN	213	145	96.0	23.0	12.4	Tow.	10	1,000	1904	Philadelphia, Pa	New York, N. Y.
201661		*St. p.	Catherine P. Le	67	67	98.5	18.1	3.3	Tow.	7	35	1904	Knoxville, Tenn	Chattanooga, Tenn.
200004		Ga. s.	Cavalier	8	6	30.0	9.7	4.7	Msc.	1		1903	New Haven, Conn	New Haven, Conn.
204260	K. W. D. V.	St. y	CAVALIER	119	80	134.3	16.0	8.2	Yct.	12		1907	New York, N. Y	New York, N. Y.
127260		St. y.	Cayadetta	33	16	66.7	13.9	6.2	Yct.	2	147	1898	Noank, Conn	Hyannis, Mass.
125149		St. s.	*Cayuga*	27	16	57.5	11.0	5.0	Pas.	3		1872	Buffalo, N. Y	Grand Haven, Mich.
127355	K. P. F. H.	St. y.	Cayuga	81	66	92.4	16.9	8.3	Yct.	9		1899	New York, N. Y	New York, N. Y.
201532		*Ga. p.	Cayuga	12	12	52.0	11.0	2.5	Pas.	1		1904	Terre Haute, Ind	Evansville, Ind.
127756		St. p.	Cazadero	1,682	991	228.5	38.0	17.0	Fer.	18	1,600	1903	Alameda, Cal	San Francisco, Cal.
203358		*Ga. p.	Cealr	20	18	35.5	12.0	2.8	Msc.	2		1906	Riverhead, N. Y	Greenport, N. Y.
135462		Ga. s.	[11] Cecelia	11	10	39.0	14.5	4.2	Oys.	3		1880	Hackensack, N. J	Newport News, Va.
201163		St. s.	Cecil	59	40	76.0	17.3	7.0	Tow.	4		1904	Solomons, Md	Baltimore, Md.
204205		St. s.	Cecil W	12	8	35.5	10.5	4.0	Fsh.	3		1905	Northport, Mich	Grand Haven, Mich.
201414		St. s.	Cecile	26	18	69.0	12.0	2.3	Pas.	8	125	1904	Allemands, La	New Orleans, La
126028		St. s.	*Cecilia*	98	49	92.2	20.0	8.6	Pas.	7		1882	Camden, N. J	Charleston, S. C.
126756		Ga. s.	Cecilia	6	6	29.4	13.0	3.1	Msc.	1		1891	Patchogue, N. Y	Patchogue, N. Y.
127342		St. s.	Cecilia	12	9	45.0	10.4	3.5	Pas.	1		1899	San Francisco, Cal	San Francisco, Cal.
202754		*Ga. p.	Cecilia	14	12	50.8	10.5	2.8	Pas.	1		1906	Rock Island, Ill	Rock Island, Ill.
126881		Ga. y.	Celeste	41	38	74.3	18.6	5.7	Yct.	3		1892	Prince George Co., Va	Pittsburg, Pa.
127716		Ga. s.	Celeste	18	16	60.0	10.6	3.0	Frt.	2		1902	Clinton, Iowa	Peoria, Ill.

[1] Formerly U. S. Eng. *st. p. Cascades.
[2] Formerly st. s. Charles A. Warren.
[3] Formerly st. s. James C. Lockwood.
[4] Formerly st. s. Thomas Shortland.
[5] Formerly st. p. Erastus Wiman.
[6] Formerly st. s. {a Gracie S. Ramsay. b Grace S. Ramsay.
[7] Formerly German st. s. Catania.
[8] Formerly st. s. Isabel E. Wilbur.
[9] Formerly st. s. M. Brash.
[10] Formerly st. s. Biloxi.
[11] Formerly schooner Eleanor.

Digitized by Google

Merchant STEAM Vessels of the United States—Continued.

Official No.	Signal letters.	Rig.	Name of vessel.	Gross tonnage.	Net tonnage.	Length.	Breadth.	Depth.	Service.	Crew.	Indicated horsepower.	When built.	Where built.	Home port (where permanent document issues).
						Feet.	Feet.	Feet.						
126132		St. s.	Celestine	23	11	50.4	14.4	6.3	Tow.	3		1883	Newburgh, N. Y.	Pensacola, Fla.
127649		St. y.	CELT	217	123	143.3	23.6	12.5	Yct.	16	1,200	1902	Wilmington, Del.	New York, N. Y.
127424		St. s.	Celtic	20	12	46.5	11.6	4.4	Tow.	2		1900	Beach, Wash.	Pt. Townsend, Wash.
127612		St. s.	CENERENTOLA	248	169	132.0	32.0	9.6	Frt.	10	610	1897	Elizabeth, N. J.	New York, N. Y.
203977		Ga. s.	Cenith	26	23	43.4	14.2	4.5	Pas.	6	40	1907	New York, N. Y.	Do.
125513		St. s.	Centennial	29	18	49.5	13.4	5.2	Pas.	4		1876	Grand Haven, Mich.	Grand Haven, Mich.
150528		*St. p.	[1] Central City	51	51	90.4	24.5	3.0	Fer.	8		1891	Marietta, Ohio	Wheeling, W. Va.
13190		St. p.	[2] Central-Hudson	1,002	923	273.5	34.0	9.0	Pas.	35		1861	Jersey City, N. J.	New York, N. Y.
127718	K. S. F. D.	St. s.	Centralia	487	324	160.5	36.0	12.5	Pas.	16	475	1902	Alameda, Cal.	San Francisco, Cal.
126994		St. s.	CENTURION	3,401	2,728	360.0	45.2	21.9	Pas.	19	1,200	1893	West Bay City, Mich.	Cleveland, Ohio.
201538		Ga. s.	Century	10	7	37.0	14.0	4.0	Pas.	1	16	1904	Sobrante, Cal.	San Francisco, Cal.
125904		St. p.	*Cepheus*	882	578	213.6	32.4	11.5	Pas.	19	900	1881	Chester, Pa.	New York, N. Y.
7682		St. s.	[3] Ceres	380	263	121.6	29.5	14.3	Elr.	9	300	1866	Cutler, Me.	Do.
126327		St. s.	Ceres	20	12	45.1	14.3	4.8	Oys.	1		1885	Norwalk, Conn.	Port Jefferson, N. Y.
127378	K. P. L. V.	Na. y.	Cero	28	25	51.2	17.0	5.0	Yct.	4		1899	Tottenville, N. Y.	Pittsburg, Pa.
125903	J. V. G. N.	St. p.	*Cetus*	847	580	213.3	32.0	10.6	Pas.	19	1,605	1881	Philadelphia, Pa.	New York, N. Y.
127506		St. s.	Challenge	54	29	68.0	18.8	7.4	Pas.	5		1901	Ballard, Wash.	Ketchikan, Alaska.
125768	J. T. N. B.	St. s.	*Chalmette*	3,205	2,043	321.2	42.2	21.3	Pas.	48	1,500	1879	Philadelphia, Pa.	New York, N. Y.
127135		Ga. s.	Chameleon	5	5	26.5	10.2	4.5	Msc.	2		1896	Bremen, Me.	Southwest Harbor, Me.
127335		St. s.	Champion	342	159	122.7	35.2	11.1	Wrk.	10	600	1899	Tottenville, N. Y.	New York, N. Y.
127711		*St. p.	Champion	66	66	89.0	19.3	3.9	Msc.	5		1902	Frankfort, Ky.	Louisville, Ky.
202082		*St. p.	Champion	477	431	189.0	36.0	6.8	Pas.	30	70	1905	Stockton, Cal.	San Francisco, Cal.
126079		*St. p.	Champion No. 2	52	52	76.0	22.8	3.4	Fer.	2		1882	Mason City, W. Va.	Wheeling, W. Va.
127579		*St. p.	Champion No. 3	66	66	98.9	25.7	3.5	Fer.	3		1901	....do	Do.
126836		*St. p.	Chancy Lamb	194	194	136.0	28.8	4.5	Tow.	17	200	1892	Dubuque, Iowa	Nashville, Tenn.
127094		St. s.	Channing	51	28	60.3	17.0	7.6	Tow.	5		1895	Boston, Mass.	Boston, Mass.
76527		*St. p.	[4] Chaperon	95	95	120.0	22.0	4.0	Pas.	21		1884	Chambersburg, Ohio	Evansville, Ind.
200657		*St. p.	Chaperon	98	98	110.0	24.0	4.5	Pas.	8	300	1904	Clinton, Iowa	Rock Island, Ill.
110861		St. y.	Charavi	36	25	72.1	13.5	4.8	Yct.	3		1890	Greenport, N. Y.	New York, N. Y.
126358		St. s.	Charlemagne Tower, jr.	1,825	1,543	255.8	40.0	21.3	Frt.	15	650	1886	Cleveland, Ohio	Cleveland, Ohio.
201682		*Ga. p.	Charles	12	12	36.5	12.5	6.9	Pas.	0		1904	Helena, Ark.	Memphis, Tenn.
125467		Ga. s.	Charles Allen	10	9	39.6	13.5	3.8	Frt.	2		1875	Dorchester County, Md.	Charleston, S. C.
127641		St. s.	CHARLES BEATTY	986	814	211.5	40.5	13.4	Frt.	14	900	1902	Toledo, Ohio	Cleveland, Ohio.
125084		*St. p.	Charles Brown	544	544	200.0	33.0	6.0	Tow.	40		1872	Pittsburg, Pa.	Pittsburg, Pa.
4860		St. p.	Charles Chamberlain	189	94	131.5	23.8	9.2	Tow.	14	500	1863	Keyport, N. J.	New Orleans, La.
127365	K. P. H. W.	St. s.	CHAS. CLARKE	211	144	108.9	22.6	11.8	Pas.	13	600	1899	Camden, N. J.	Port Arthur, Tex.
127273		St. s.	Charles D.	25	23	60.0	14.7	4.0	Pas.	3		1894	Indian River, Mich.	Grand Haven, Mich.
125942		St. s.	Charles Halladay	48	24	58.7	16.4	8.9	Tow.	4		1881	Saugatuck, Mich.	Chicago, Ill.
125933	J. V. K. G.	Ga. s.	Charles Hanson	192	182	107.5	30.1	8.8	Whl.	34		1881	Eureka, Cal.	San Francisco, Cal.
125824		St. s.	Charles Henry	22	11	45.1	12.9	7.3	Tow.	3		1880	Cleveland, Ohio	Cleveland, Ohio.
203918		St. s.	CHARLES HUBBARD	4,846	4,287	438.7	52.0	23.9	Frt.	24	2,000	1907	Toledo, Ohio	Oswego, N. Y.
126806		St. s.	Charles Killam	24	12	48.8	13.5	6.0	Tow.	3		1891	Bordentown, N. J.	New York, N. Y.
126621		St. p.	*Charles Macalester*	624	462	195.0	30.0	10.6	Pas.	12	1,150	1890	Wilmington, Del.	Washington, D. C.
200249		St. s.	Charles Mann	79	47	77.6	21.7	9.5	Tow.	6		1903	South Portland, Me.	Boston, Mass.
126517		St. s.	Charles McVea	331	263	123.0	24.1	10.0	Pas.	14	450	1888	Saugatuck, Mich.	Milwaukee, Wis.
1474		St. s.	[6] Charles McWilliams	83	41	84.0	19.4	8.4	Tow.	4		1862	Philadelphia, Pa.	New York, N. Y.
126148		St. p.	Charles Merriam	515	515	206.0	45.0	6.5	Fer.	14	1,320	1883	Jeffersonville, Ind.	St. Louis, Mo.
127253	K. N. L. F.	St. s.	Charles Nelson	629	397	196.5	37.8	12.8	Pas.	35	890	1898	Alameda, Cal.	San Francisco, Cal.
125088		St. s.	Chas. Rietz	245	168	127.0	26.5	9.4	Frt.	11	350	1872	Trenton, Mich.	Cleveland, Ohio.
126256		St. s.	Charles Runyon	78	39	77.7	19.0	9.1	Tow.	6		1884	Tottenville, N. Y.	New York, N. Y.
127736		*Ga. p.	Charles Schraeder	9	9	45.0	8.0	3.0	Pas.	1		1903	Lyons, Iowa	Rock Island, Ill.
126942		*St. p.	Charles Turner	73	73	104.0	20.0	3.0	Tow.	6		1892	Pittsburg, Pa.	Pittsburg, Pa.
203501		Ga. s.	Charles V	7	7	28.0	7.5	3.5	Pas.	1		1906	Rock Island, Ill.	Rock Island, Ill.
203184		St. s.	CHARLES WESTON	6,996	5,511	549.0	56.0	26.6	Frt.	24	2,000	1906	West Bay City, Mich.	Niagara Falls, N. Y.
200960		Ga. s.	Charles A. Day	6	6	36.6	9.4	3.8	Fsh.	2		1904	Bristol, Me.	Damariscotta, Me.
126561		St. s.	Charles A. Eddy	2,075	1,552	281.0	40.8	20.7	Frt.	20	1,275	1889	Detroit, Mich.	Cleveland, Ohio.
204077		St. s.	Charles A. Fox	67	45	62.0	20.0	8.4	Tow.	4		1907	Tottenville, N. Y.	New York, N. Y.
126381		St. s.	*Charles A. Schultz*	25	16	54.5	15.2	5.2	Fer.	2		1886	Newburgh, N. Y.	Albany, N. Y.
202069		Ga. y.	Chas. A. Stadler	6	6	28.2	12.0	3.0	Yct.	1		1905	Patchogue, N. Y.	Patchogue, N. Y.
126485		St. s.	Charles A. Street	512	450	165.3	31.4	12.0	Frt.	12	400	1888	Grand Haven, Mich.	Detroit, Mich.
135940		St. s.	[7] Chas. B. Packard	676	504	180.5	35.7	13.3	Frt.	12	750	1887	West Bay City, Mich.	Milwaukee, Wis.
127404		*St. p.	Chas. B. Pearce	130	97	132.0	23.0	4.5	Pas.	4		1899	Augusta, Ky.	Paducah, Ky.
125105		St. s.	Charles B. Sanford	151	75	105.0	24.0	11.5	Tow.	10	350	1871	Philadelphia, Pa.	Perth Amboy, N. J.
125974		St. s.	Charles C. Ryan	28	14	52.0	14.6	5.4	Tow.	4		1881	Lockport, N. Y.	Grand Haven, Mich.
126035		St. s.	Charles E. Bolton	20	12	49.6	14.0	4.8	Tow.	3		1882	Lorain, Ohio	Cleveland, Ohio.
203783		Ga. s.	Chas. E. Hopkins	18	12	44.7	14.8	4.2	Oys.	3		1906	Bridgeport, Conn.	Providence, R. I.
126197		Ga. s.	Charles E. Rose	10	9	40.3	13.2	3.0	Frt.	1		1883	Patchogue, N. Y.	Port Jefferson, N. Y.
125943		St. s.	Charles E. Soper	42	21	65.4	16.5	7.2	Tow.	4		1881	Jersey City, N. J.	New York, N. Y.
204016		St. s.	CHARLES E. WILLIAMS	106	72	75.4	21.0	10.5	Tow.	6		1907	Ferrysburg, Mich.	Buffalo, N. Y.
85718		St. s.	[8] Charles F. Allen	31	15	58.8	14.6	5.5	Pas.	5		1882	Rondout, N. Y.	New York, N. Y.
126479		Ga. s.	Charles F. Dayton	8	8	34.8	13.5	3.9	Msc.	1		1888	Patchogue, N. Y.	Patchogue, N. Y.
127241		St. s.	CHARLES F. DUNBAR	136	92	86.2	23.4	10.8	Tow.	10	900	1898	Buffalo, N. Y.	Ogdensburg, N. Y.
115325		St. s.	[9] Chas. F. Harris	65	44	73.8	18.0	8.3	Tow.	6		1873	Chester, Pa.	New York, N. Y.

[1] Formerly *st. p. Pioneer City.
[2] Formerly st. p. James W. Baldwin.
[3] Formerly brig Eliza Stevens.
[4] Formerly *st. p. J. C. Kerr.
[5] Formerly st. s. Rialto.
[6] Formerly st. s. Alert.
[7] Formerly st. s. Elfin Mere.
[8] Formerly st. s. George C. Preston.
[9] Formerly st. s. Scandinavian.

Digitized by Google

MERCHANT **STEAM** VESSELS OF THE UNITED STATES—Continued.

Official No.	Signal letters.	Rig.	Name of vessel.	Gross tonnage.	Net tonnage.	Length.	Breadth.	Depth.	Service.	Crew.	Indicated horsepower.	When built.	Where built.	Home port (where permanent document issues).
						Feet.	Feet.	Feet.						
126191	K.C.D.M.	St. s.	*Charles F. Mayer*	1,218	885	236.5	37.0	18.5	Frt.	21	900	1884	Wilmington, Del	Baltimore, Md.
126540		St. s.	Chas. H. Augur	25	13	58.0	13.4	6.8	Fsh.	7		1889	Grand Haven, Mich	Grand Haven, Mich.
126653		St. s.	Charles H. Bradley	804	624	201.0	37.0	13.6	Frt.	13	800	1890	West Bay City, Mich	Port Huron, Mich.
127290		*St. p.	Chas. H. Hamilton	595	297	190.0	38.0	5.5	Pas.	32	240	1897	St. Michael, Alaska	St. Michael, Alaska.
125036		St. s.	Charles H. Hersey	48	24	70.0	15.5	7.2	Tow.	5		1872	Philadelphia, Pa	Portland, Me.
127188		*St. p.	CHAS. H. ORGAN	166	166	135.3	30.0	5.0	Pas.	22		1897	Dubuque, Iowa	Memphis, Tenn.
127046		St.c.bt.	Chas. H. Perkins	118	93	91.0	17.4	9.0	Frt.	4		1894	Lockport, N. Y	New York, N. Y.
126003		St. s.	Charles H. Senff	147	100	91.4	22.0	11.1	Tow.	6	357	1882	Brooklyn, N. Y	Do.
85636		St. s.	[1] Charles J. Baker	19	9	52.5	13.0	6.5	Tow.	4		1880	Baltimore, Md	Baltimore, Md.
201054	K.T.F.C.	St. s.	Charles J. Colonna	231	157	123.5	22.0	10.5	Fsh.	8	450	1904	Berkley, Va	Tappahannock, Va.
127449		St. s.	[2] Chas. J. Davis	40	27	60.0	16.2	7.0	Tow.	2		1900	New Baltimore, N. Y	New York, N. Y.
126625		St.c.bt.	Charles J. Johnson	99	49	93.5	16.9	4.3	Frt.	5	65	1887	Phoenix, N. Y	Buffalo, N. Y.
126928		Ga. s.	Charles M. Kelly	51	27	74.2	19.3	5.8	Frt.	10		1892	Severn River, Va	Annapolis, Md.
125526		St. s.	Charles M. Riter	32	16	54.0	16.3	7.3	Tow.	3		1876	Buffalo, N. Y	Duluth, Minn.
127752		St. s.	CHARLES M. WARNER	3,812	2,733	370.0	48.0	24.0	Pas.	21	1,200	1903	Chicago, Ill	Oswego, N. Y.
127516		St. s.	Charles M. Whitlock	49	31	82.6	14.7	4.0	Pas.	6		1901	Point Caswell, N. C	Wilmington, N. C.
126980		St.c.bt.	Chas. N. White	115	84	93.2	17.5	9.0	Frt.	3	35	1888	Phoenix, N. Y	Buffalo, N. Y.
126909		St. s.	[3] Chas. P. Kuper	51	25	62.5	17.9	8.0	Tow.	4		1892	Tottenville, N. Y	New York, N. Y.
126898		St. s.	Charles P. Stricker	13	7	48.5	12.3	4.8	Fsh.	2		1892	Buffalo, N. Y	Sandusky, Ohio.
127574		*St. p.	Chas. R. Spencer	598	409	181.0	31.0	6.0	Pas.	14		1901	Portland, Oreg	Portland, Oreg.
125155		St. s.	Charles R. Stone	55	27	75.0	18.0	7.6	Tow.	6		1873	Philadelphia, Pa	New York, N. Y.
127426		St. s.	CHARLES R. VAN HISE	5,117	3,673	458.0	50.2	25.0	Pas.	23	1,750	1900	West Superior, Wis	Duluth, Minn.
202889		St. s.	CHARLES S. HEBARD	6,291	4,854	504.0	54.0	30.0	Pas.	21	1,600	1906	Cleveland, Ohio	Cleveland, Ohio.
127547		St. s.	CHARLES S. NEFF	992	800	200.0	38.0	11.6	Pas.	13	600	1901	Port Huron, Mich	Milwaukee, Wis.
125908		St. s.	Charles S. Parnell	30	15	57.0	14.4	7.0	Tow.	2		1881	Buffalo, N. Y	Duluth, Minn.
127673		Na. s.	Chas. S. Wallace	13	8	54.5	13.0	3.6	Msc.	2	20	1902	Morehead City, N. C	Key West, Fla.
201283		St. s.	Charles T. Gallagher	90	52	85.4	21.8	9.8	Tow.	6	345	1904	South Portland, Me	Boston, Mass.
203633		St. s.	Chas. W. Lodge	19	12	42.0	14.0	4.5	Tow.	2		1906	New Baltimore, N. Y	Albany, N. Y.
127501		Ga. s.	Charles W. Lynde	66	57	84.0	20.6	5.4	Msc.	2		1901	Patchogue, N. Y	Patchogue, N. Y.
126959		St. s.	Chas. W. Russell	29	14	55.6	15.6	6.5	Tow.	5		1893	New Baltimore, N. Y	New York, N. Y.
3161		St. s.	[4] Charles W. Tilden	23	11	53.5	14.0	5.0	Tow.	3		1881	Rio Carrabelle, Fla	Apalachicola, Fla.
126619		St.c.bt.	[5] Charleston	141	106	92.9	17.7	9.2	Frt.	4	100	1890	Buffalo, N. Y	New York, N. Y.
126201		St. s.	Charley Ferris	54	27	69.8	17.0	8.8	Tow.	4		1884	Oswego, N. Y	Oswego, N. Y.
200644		*St. p.	Charley Jutte	281	110	150.0	27.0	4.0	Tow.	13		1904	Jeffersonville, Ind	Pittsburg, Pa.
200047		St. s.	Charlie	10	5	43.0	11.6	5.0	Tow.	2	60	1903	St. George, Me	Boston, Mass.
126061		*St. p.	Charlie Clarke	147	147	131.0	23.6	4.3	Tow.	15		1882	Pittsburg, Pa	Pittsburg, Pa.
203185		*Ga. p.	Charlie H	13	13	58.0	11.0	2.5	Msc.	1	10	1906	Antiquity, Ohio	Paducah, Ky.
125314		St. s.	Charlie Lawrence	48	24	74.0	17.3	7.2	Tow.	4		1874	Philadelphia, Pa	Bath, Me.
201548		*Ga. p.	Charlie V	27	27	86.5	22.2	4.0	Tow.	4		1904	Greenville, Miss	Memphis, Tenn.
125829		St. s.	Charlie J. Gnewuch	32	16	55.3	14.2	6.7	Tow.	3		1880	Grand Haven, Mich	Port Huron, Mich.
22380		St. s.	[6] Charlie O. Smith	63	39	74.0	17.0	8.3	Tow.	9		1863	Cleveland, Ohio	Marquette, Mich.
127071	K.M.F.P.	St. y.	Charlietta	17	12	55.2	11.0	5.7	Yct.	3		1895	Nyack, N. Y	Oswego, N. Y.
126597	K.G.P.Q.	St. s.	*Charlotte*	1,746	1,197	228.9	38.0	22.0	Pas.	36	1,453	1889	Philadelphia, Pa	Baltimore, Md.
126648		St. y.	Charlotte	19	15	62.4	10.4	5.6	Yct.	1		1888	Bristol, R. I	Perth Amboy, N. J.
127461		*St. p.	Charlotte	163	103	130.0	25.0	4.0	Drg.	14		1900	Brownsville, Pa	Pittsburg, Pa.
200048		St. s.	Charlotte	10	7	38.0	10.0	3.5	Tow.	1	8	1903	Howkan, Alaska	Ketchikan, Alaska.
203329		*Ga. p.	Charlotte No. 2	12	12	46.0	14.0	2.5	Pas.	2		1906	Paducah, Ky	Memphis, Tenn.
126934		*St. p.	Charlotte Bœckeler	143	143	140.0	29.4	4.1	Tow.	17		1881	New Albany, Ind	Cairo, Ill.
5743		Ga. s.	Charlotte J. Kingsland	27	21	51.0	17.6	8.2	Fsh.	5		1868	Northport, N. Y	Stonington, Conn.
127050		St. s.	Charlotte M. Allen	58	29	85.7	14.0	4.0	Pas.	11		1894	Clearcreek, Tex	New Orleans, La.
5521		St. s.	Charm	47	23	66.0	17.0	7.0	Tow.	5		1868	Philadelphia, Pa	New York, N. Y.
126292		St. s.	Charm	25	18	61.3	16.0	4.8	Fsh.	8		1885	Chicago, Ill	Buffalo, N. Y.
204167		Ga. s.	Charm	12	12	37.3	10.0	5.0	Msc.	1	16	1907	Santa Barbara, Cal	Los Angeles, Cal.
126866	K.L.G.W.	St. y.	[7] Charmary	298	203	164.9	25.6	10.6	Yct.	17	800	1892	Brooklyn, N. Y	New York, N. Y.
127358		*Ga. p.	Charmer	10	7	59.5	12.0	2.3	Tow.	0		1899	Ashport, Tenn	Memphis, Tenn.
200658		*Ga. p.	Charmer No. 2	12	12	60.0	12.0	2.6	Pas.	0		1903	do	Do.
126598		*St. p.	Charon	97	97	110.0	30.0	3.4	Fer.	7		1889	Brownsville, Pa	Wheeling, W. Va.
200300		*Ga. p.	Charter	9	5	49.8	14.0	2.7	Frt.	2		1903	New Orleans, La	New Orleans, La.
200620		*Ga. p.	Charter	13	13	56.0	12.0	2.0	Tow.	2	13	1904	Paducah, Ky	Wheeling, W. Va.
204113		*Ga. p.	Charter No. 2	13	13	65.0	14.3	2.0	Pas.	2		1907	High Bridge, Ky	Cincinnati, Ohio.
127324		Ga. s.	Chase	21	8	66.0	16.0	3.6	Frt.	4		1898	Tampa, Fla	Jacksonville, Fla.
203098		St. s.	CHASE S. OSBORN	492	334	128.4	25.2	12.6	Tow.	12		1906	Ferrysburg, Mich	Marquette, Mich.
200648		*St. p.	Chastang	72	72	116.0	24.0	4.0	Tow.	7	175	1904	Bridgeport, Ala	Chattanooga, Tenn.
127719		*Ga. p.	Chastina	13	13	52.0	11.0	3.0	Msc.	0	24	1902	Enterprise, Ind	Memphis, Tenn.
126487		St. p.	CHATEAUGAY	742	576	196.0	29.7	9.4	Pas.	23	1,000	1888	Shelburne, Vt	Burlington, Vt.
126269	K.C.V.M.	St. s.	[8] *Chatham*	2,728	1,909	265.4	40.0	15.6	Pas.	32	1,900	1885	Philadelphia, Pa	Baltimore, Md.
126076	J.W.R.L.	St. s.	*Chaatthoochee*	2,676	1,887	290.0	40.7	15.8	Pas.	46	2,400	1882	Chester, Pa	Savannah, Ga.
93200		*St. p.	[9] Chattanooga	390	390	175.0	33.0	5.0	Pas.	25	231	1901	Lyons, Iowa	Chattanooga, Tenn.
125238		St. s.	Chauncy Hurlbut	1,009	829	184.8	32.2	21.3	Frt.	13	550	1874	St. Clair, Mich	Detroit, Mich.
75118		St. p.	[10] Chautauqua	663	497	158.0	34.5	12.9	Fer.	6	450	1868	Brooklyn, N. Y	Camden, N. J.
76922		St. s.	[11] CHAUTAUQUA	1,372	932	200.6	45.8	15.9	Fer.	7	800	1891	Philadelphia, Pa	New York, N. Y.
204112		St. s.	Cheboygan	32	21	64.9	13.2	4.3	Pas.	2		1907	Petoskey, Mich	Grand Haven, Mich.

[1] Formerly st. s. George J. Norris.
[2] Formerly st. s. Chas. J. Reno.
[3] Formerly st. s. C. Offerman.
[4] Formerly st. s. Benj. L. Curtis.
[5] Formerly st. c. bt. Carrie Stewart.
[6] Formerly st. s. S. S. Rumage.
[7] Formerly st. y. Clermont.
[8] Formerly {a st. s. Chatham. b U. S. S. Vulcan.
[9] Formerly *st. p. Megiddo.
[10] Formerly st. p. Jay Gould.
[11] Formerly st. s. John G. McCullough.

Digitized by Google

MERCHANT **STEAM** VESSELS OF THE UNITED STATES—Continued.

Official No.	Signal letters.	Rig.	Name of vessel.	Gross tonnage.	Net tonnage.	Length.	Breadth.	Depth.	Service.	Crew.	Indicated horsepower.	When built.	Where built.	Home port (where permanent document issues).
						Feet.	Feet.	Feet.						
200172		Ga. s.	Cheechaco	9	6	34.0	12.2	4.0	Pas.	3		1902	Nome, Alaska	Nome, Alaska.
127693	K. S. B. L.	St. s.	CHEEKTOWAGA	331	166	126.3	24.7	15.3	Tow.	12		1902	Port Richmond, N. Y.	Perth Amboy, N. J.
127081		St. y.	Cheemaun	8	5	31.0	6.7	3.5	Yct.	1		1895	Geneva, N. Y.	Buffalo, N. Y.
201775		Ga. y.	Cheemaun	20	14	57.2	9.5	4.8	Yct.	4		1905	New York, N. Y.	New York, N. Y.
127312		Ga. y.	Cheetah	7	6	27.2	11.0	3.4	Yct.	1		1899	Patchogue, N. Y.	Patchogue, N. Y.
126682		St. s.	Chehalis	55	37	73.6	16.0	7.6	Fsh.	4		1890	Cosmopolis, Wash.	Seattle, Wash.
127527	K. Q. S. P.	St. s.	Chehalis	663	421	183.3	37.5	14.8	Pas.	17	675	1901	Fairhaven, Cal.	San Francisco, Cal.
127647		*St. p.	Chelan	244	154	125.1	20.5	4.9	Pas.	8	159	1902	Wenatchee, Wash.	Pt. Townsend, Wash.
126929	K. L. J. C.	St. s.	Chelsea	564	416	140.4	34.2	10.8	Pas.	22	675	1892	Wilmington, Del.	New London, Conn.
201850		Ga. s.	Chelsea	98	87	112.1	23.0	5.4	Frt.	4		1905	Pocomoke City, Md.	Baltimore, Md.
127346		St. s.	CHELTENHAM	113	77	84.3	19.0	9.2	Tow.	10	200	1899	Philadelphia, Pa.	Philadelphia, Pa.
126495		St. s.	CHEMUNG	2,615	1,778	325.7	41.2	14.6	Frt.	17	1,000	1888	Buffalo, N. Y.	Buffalo, N. Y.
127764		St. s.	Chequamegon	141	112	101.0	22.4	9.6	Pas.	5	500	1903	Manitowoc, Wis.	Chicago, Ill.
126391	K. D. N. P	St. s.	*Cherokee*	2,556	1,966	264.0	43.0	18.8	Pas.	45	1,293	1886	Philadelphia, Pa.	New York, N. Y.
126590		St. s.	Cherokee	1,304	1,019	208.7	35.7	22.1	Frt.	16	750	1889	Marine City, Mich.	Toledo, Ohio.
127639		Ga. y.	Cherokee	12	11	37.0	12.0	5.5	Yct.	1		1902	Boston, Mass.	New York, N. Y.
127720		Ga. s.	Cherokee	14	13	60.0	11.0	2.2	Pas.	1		1902	Daytona, Fla.	St. Augustine, Fla.
127727	K. S. G. B.	St. y.	†Cherokee	82	56	102.2	15.6	8.5	Yct.	9		1903	New York, N. Y.	New York, N. Y.
127567		St. y.	Cherub	11	9	58.8	12.9	3.8	Yct.	2		1901	Tottenville, N. Y.	Perth Amboy, N. J.
125813		St. s.	Chesapeake	18	9	47.2	12.1	6.1	Tow.	4		1880	Baltimore, Md.	Baltimore, Md.
126247		St. s.	Chesapeake	316	261	132.8	24.1	8.0	Pas.	21	200	1884	.....do	Do.
127413	K. P. T. N.	St. s.	CHESAPEAKE	1,101	732	210.0	32.0	23.3	Frt.	19	950	1900	Wilmington, Del.	Philadelphia, Pa.
127514		St. s.	Chesapeake	128	78	104.0	20.0	9.5	Pas.	6	290	1884	Norfork, Va.	Norfolk, Va.
127757		St. s.	Chesapeake	110	75	106.0	19.5	8.5	Frt.	23		1903	Baltimore, Md.	Tappahannock, Va.
201320		*St. p.	Chesapeake	158	158	118.4	41.4	5.2	Fer.	3		1904	Point Pleasant, W. Va.	Cincinnati, Ohio.
4994		St. s.	Chester	144	110	85.0	19.4	7.4	Wrk.	14	78	1866	Chester, Pa.	Philadelphia, Pa.
126510		*St. p.	[1] CHESTER	446	446	216.4	33.9	5.4	Pas.	56	754	1888	Dubuque, Iowa.	Kansas City, Mo.
127201		*St. p.	Chester	130	98	101.0	20.0	3.8	Pas.	4		1897	Portland, Oreg.	Portland, Oreg.
127620		St. bge.	CHESTER	419	285	140.5	27.0	9.7	Frt.	14	400	1902	Chester, Pa.	Philadelphia, Pa.
202983		Ga. s.	Chester	8	6	42.7	9.4	3.6	Pas.	2	30	1904	Chicago, Ill.	Chicago, Ill.
125456		St. p.	Chester W. Chapin	428	359	163.9	55.0	9.0	Fer.	82		1875	Rondout, N. Y.	Perth Amboy, N. J.
127379		St. s.	CHESTER W. CHAPIN	2,868	1,822	312.0	64.0	16.9	Pas.	82	4,200	1899	Sparrows Point, Md.	New London, Conn.
126409	K. D. Q. C.	Ga. s.	Chetco	103	98	83.6	27.4	7.2	Frt.	6		1887	Benicia, Cal.	San Francisco, Cal.
127535		Ga. y.	Chetolah	78	74	61.2	22.3	5.1	Yct.	2		1901	Clinton, Conn.	New York, N. Y.
126767		St. y.	Chetolah	91	62	102.5	17.5	9.5	Yct.	9		1891	Salisbury, Mass.	Norfolk, Va.
126165		Ga. s.	Chetowaik	8	7	32.0	13.0	3.3	Msc.	1		1883	Bayport, N. Y.	Patchogue, N. Y.
80901		St. s.	[2] Chicago	78	12	81.4	18.2	7.0	Fire.	10		1882	West Bay City, Mich.	Chicago, Ill.
86312		*St. p.	[3] Chicago	52	33	79.0	22.0	3.5	Tow.	7		1895	Lyons, Iowa.	Memphis, Tenn.
125338		St. p.	Chicago	746	589	205.1	30.0	12.0	Pas.	40	500	1874	Manitowoc, Wis.	Duluth, Minn.
126009		St. s.	Chicago	40	20	60.4	17.8	8.7	Tow.	5		1882	Milwaukee, Wis.	Chicago, Ill.
126309		St. s.	*Chicago*	88	44	82.7	19.0	9.2	Pas.	7		1885	Camden, N. J.	Baltimore, Md.
126977		Ga. s.	Chicago	11	11	45.8	10.9	3.8	Msc.	2		1893	Chicago, Ill.	Mobile, Ala.
127509		St. s.	CHICAGO	1,334	907	193.3	46.0	15.3	Fer.	11	700	1901	Port Richmond, N. Y.	New York, N. Y.
127590		St. s.	CHICAGO	3,195	2,546	324.2	44.0	14.0	Pas.	21	1,612	1901	Buffalo, N. Y.	Buffalo, N. Y.
202477		*Ga. p.	Chicago	10	5	52.0	10.8	2.5	Frt.	2		1905	Grand Isle, La.	New Orleans, La.
201884		Ga. s.	Chicago	9	8	52.1	10.3	2.3	Pas.	2		1902	Manitowoc, Wis.	Chicago, Ill.
130927		St. y.	[4] Chichota	27	18	75.7	10.7	5.3	Yct.	6		1901	Bristol, R. I.	New York, N. Y.
203023		Ga. s.	Chickaree	14	9	74.0	12.0	2.4	Pas.	1		1906	Tacoma, Wash.	Tacoma, Wash.
203461		*Ga. p.	Chickasaw	13	13	47.9	14.9	2.9	Pas.	2		1906	Memphis, Tenn.	Memphis, Tenn.
5818		St. s.	Chief	62	31	78.0	18.6	7.6	Tow.	4		1870	Philadelphia, Pa.	New York, N. Y.
126749		Ga. s.	Chief	9	9	32.0	16.0	4.4	Pas.	1		1891	Wilmington, Del.	Do.
126961	K. L. R. F.	St. s.	Chief	226	153	102.0	23.0	10.5	Tow.	5	600	1893	.....do	Wilmington, Del.
127748		Ga. s.	Chief	14	10	49.5	11.5	3.6	Pas.	1		1903	Astoria, Oreg.	Astoria, Oreg.
202304		Ga. y.	Chief	6	6	35.0	6.5	3.0	Yct.	1		1905	Clinton, Iowa.	Dubuque, Iowa.
127631		St. s.	Chignik	16	6	48.0	12.5	4.6	Fer.	3		1902	San Francisco, Cal.	San Francisco, Cal.
127236	K. N. J. B.	St. y.	Chilhowee	95	64	110.0	16.4	9.8	Yct.	7		1898	Baltimore, Md.	Baltimore, Md.
127078		St. s.	CHILI	2,584	1,845	320.5	42.0	21.8	Pas.	19	1,150	1895	Cleveland, Ohio.	Buffalo, N. Y.
127522		St. s.	Chilkat	172	98	115.5	24.0	10.5	Pas.	11	250	1901	San Francisco, Cal.	San Francisco, Cal.
127742		Ga. s.	Chilkoot	14	10	51.0	11.4	4.3	Frt.	1		1903	Astoria, Oreg.	Seattle, Wash.
202485		*St. p.	Chilo	94	94	135.0	24.7	4.6	Pas.	18		1905	Point Pleasant, W. Va.	Wheeling, W. Va.
127012		Ga. s.	Chimaera	7	7	28.5	12.1	4.0	Pas.	1		1893	Noank, Conn.	Stonington, Conn.
127262	K. N. L. T.	St. s.	[5] CHINA	5,060	3,186	440.4	48.1	32.8	Pas.	163	5,500	1889	Govan, Scotland.	New York, N. Y.
126990		St. p.	*Chincoteague*	143	110	100.0	21.0	5.8	Pas.	9	90	1893	Wilmington, Del.	Philadelphia, Pa.
127738		*St. p.	Chinega	188	167	111.0	25.0	5.0	Frt.	5	125	1903	San Francisco, Cal.	San Francisco, Cal.
126542		St. s.	Chinook	21	10	59.0	14.5	4.3	Fsh.	3		1889	Astoria, Oreg.	Pt. Townsend, Wash.
127513		Ga. s.	Chinook	14	9	45.6	11.4	3.7	Pas.	1		1901	Warrenton, Oreg.	Astoria, Oreg.
200232		Ga. s.	Chinook	15	10	60.0	8.0	5.0	Pas.	1	25	1903	Portland, Oreg.	Portland, Oreg.
127440	K. V. R. W.	St. s.	CHIPPEWA	996	677	200.0	34.4	19.8	Pas.	20	1,000	1900	Toledo, Ohio.	Marquette, Mich.
200005		St. y.	Chippewa	34	23	84.0	12.5	6.8	Yct.	2		1903	Albany, N. Y.	Albany, N. Y.
201920	K. T. S. Q.	St. s.	CHIPPEWA	2,696	2,155	275.9	40.1	19.5	Frt.	28	5,000	1905	Philadelphia, Pa.	New York, N. Y.
203855		*St. p.	Chittyna	187	169	109.6	23.0	4.0				1907	Portland, Oreg.	Seattle, Wash.
126874		St. s.	CHOCTAW	1,573	1,256	266.9	38.1	17.9	Frt.	20	764	1892	Cleveland, Ohio	Marquette, Mich.
127326		*St. p.	Choctaw	240	160	159.0	29.0	3.9	Pas.	20		1899	Dardanelle, Ark.	Vicksburg, Miss.
126161		St. s.	Choptank	346	282	136.5	25.2	8.5	Pas.	23	225	1883	Baltimore, Md.	Baltimore, Md.

[1] Formerly *st. p. Cherokee.
[2] Formerly st. s. W. H. Alley.
[3] Formerly *st. p. George M. Waters.
[4] Formerly st. y. Niagara III.
[5] Formerly {a British st. s. China. b Hawaiian st. s. China.
† Composite.

Digitized by Google

MERCHANT **STEAM** VESSELS OF THE UNITED STATES—Continued.

Official No.	Signal letters.	Rig.	Name of vessel.	Gross tonnage.	Net tonnage.	Length.	Breadth.	Depth.	Service.	Crew.	Indicated horsepower.	When built.	Where built.	Home port (where permanent document issues).
						Feet.	Feet.	Feet.						
4918		St. s.	Chowan	33	18	63.0	16.0	6.0	Tow.	6		1862	Philadelphia, Pa.	Norfolk, Va.
126541		St. p.	Chowan	10	8	57.3	12.6	2.5	Fsh.	3		1889	Colerain, N. C.	Elizabeth City, N. C.
150185		St. s.	[1] Christiana Baird	33	17	54.6	15.6	6.0	Tow.	3		1879	Camden, N. J.	Newark, N. J.
127362		St. s.	Christie	9	6	37.8	9.0	4.0	Tow.	1		1899	South Boston, Mass.	Boston, Mass.
127686		Ga. s.	Christie A. Cox	35	16	56.1	17.5	7.0	Fsh.	3		1902	East Boothbay, Me.	Rockland, Me.
126303		Ga. s.	Christina	8	7	31.8	12.8	3.5	Pas.	1		1885	Brooklyn, N. Y.	New York, N. Y.
81265		St. s.	[2] Christine	33	16	59.7	15.8	7.1	Tow.	4		1890	Athens, N. Y.	Newark, N. J.
126524		Ga. s.	[3] Christopher	13	9	43.0	11.2	4.5	Fsh.	2		1888	Brewer, Me.	Machias, Me.
127583		St. s.	CHRISTOPHER	4,260	3,137	410.0	48.0	24.0	Frt.	22	1,500	1901	West Superior, Wis.	Milwaukee, Wis.
126952		St. s.	CHRISTOPHER COLUMBUS	1,511	945	362.0	42.0	24.0	Pas.	25	2,800	1893	Superior, Wis.	Duluth, Minn.
127285		St. s.	Christopher Columbus	41	19	75.0	18.5	7.0	Fsh.	8		1898	San Francisco, Cal.	San Francisco, Cal.
4879	H. D. S. B.	St. p.	Chrystenah	571	417	196.5	30.2	9.3	Pas.	18	1,015	1866	Nyack, N. Y.	New York, N. Y.
127518		Ga. y.	Ciconia	21	19	48.5	15.6	5.5	Yct.	4		1901	Baltimore, Md.	Washington, D. C.
202414	K. V. B. Q.	St. y.	CIGARETTE	83	52	114.8	14.6	8.5	Yct.	8	85	1905	Boston, Mass.	Boston, Mass.
126029		St. s.	Cimbria	275	187	116.7	30.0	7.6	Pas.	12	250	1882	Brewer, Me.	New York, N. Y.
126803		St. s.	CINCINNATI	1,255	927	193.2	46.5	15.4	Fer.	10	650	1891	Elizabeth, N. J.	Do.
127611		St. s.	CINDERELLA	166	113	133.6	28.0	8.5	Frt.	10	350	1896	....do	Do.
126787		St. s.	CISCOE	15	8	44.7	12.8	4.7	Fsh.	5		1891	Cleveland, Ohio	Cleveland, Ohio.
127110		St. s.	Ciscoe	25	15	58.6	14.3	6.0	Tow.	3		1895	Grand Haven, Mich.	Grand Haven, Mich.
126425		St. s.	City Belle	20	18	47.2	12.2	3.5	Fer.	4		1887	New York, N. Y.	Baltimore, Md.
127557		*St. p.	City St. Joseph	182	182	162.0	36.0	5.0	Pas.	31		1901	St. Joseph, Mo.	Memphis, Tenn.
126974		St. p.	CITY OF ALPENA	1,735	1,282	266.2	69.8	13.4	Pas.	85	2,400	1893	Wyandotte, Mich.	Detroit, Mich.
201103	K. T. F. N.	St. s.	CITY OF ATLANTA	5,433	4,111	377.5	49.0	15.8	Pas.	64	5,000	1904	Chester, Pa.	Savannah, Ga.
125868	J. V. B. F.	St. s.	*City of Augusta*	2,809	1,929	302.0	40.2	17.0	Pas.	44	2,400	1880	....do	Do.
202891		*St. p.	City of Augusta	330	252	150.0	31.3	6.5	Pas.	12	300	1906	Boston, Mass.	Bath, Me.
127029	K. L. W. N.	St. p.	City of Bangor	1,661	1,113	277.0	38.0	14.2	Pas.	99	1,600	1894	....do	Do.
127131		St. s.	CITY OF BANGOR	4,202	3,058	445.5	44.8	23.0	Frt.	20	1,235	1896	West Bay City, Mich.	Duluth, Minn.
200919		St. p.	CITY OF BENTON HARBOR	1,286	811	251.8	36.5	14.4	Pas.	28	3,000	1904	Toledo, Ohio	Chicago, Ill.
126717		St. s.	City of Berlin	2,051	1,711	298.0	41.0	21.0	Frt.	16	1,250	1891	West Bay City, Mich.	Detroit, Mich.
126512	K. F. H. M.	St. s.	*City of Birmingham*	3,066	2,352	301.0	42.5	16.7	Pas.	44	1,800	1888	Chester, Pa.	Savannah, Ga.
200689		St. s.	City of Bluffton	48	30	70.3	17.3	4.9	Pas.	4		1904	Pritchardville, S. C.	Norfolk, Va.
125791		St. p.	City of Boston	487	243	148.5	29.0	12.2	Fer.	8	666	1880	Boston, Mass.	Boston, Mass.
127063		*St. p.	City of Bothell	60	48	64.9	14.5	3.4	Tow.	4		1894	Seattle, Wash.	Pt. Townsend, Wash.
127288		*St. p.	City of Bradford	39	21	44.0	11.0	3.2	Pas.	4		1898	St. Michael, Alaska.	St. Michael, Alaska.
126386		St. p.	City of Brockton	2,771	1,911	271.2	43.4	18.1	Frt.	33	2,250	1886	Chelsea, Mass.	Fall River, Mass.
127132		St. p.	CITY OF BUFFALO	2,940	1,604	340.3	43.7	17.0	Pas.	93	5,500	1896	Wyandotte, Mich.	Cleveland, Ohio.
126966		*St. p.	City of Camden	299	299	175.0	35.0	5.0	Pas.	20		1893	Jeffersonville, Ind.	Mobile, Ala.
126844		St. s.	City of Carrabelle	12	6	41.2	12.7	4.8	Tow.	4		1872	Carrabelle, Fla.	Appalachicola, Fla.
127400		*St. p.	City of Charleston	92	92	107.9	23.3	3.0	Tow.	8		1900	Charleston, Tenn.	Chattanooga, Tenn.
125256		St. p.	*City of Chelsea*	504	258	148.0	29.0	9.8	Fer.	8	625	1874	Wilmington, Del.	Boston, Mass.
126493		St. s.	*City of Chester*	611	327	185.5	28.0	9.0	Pas.	10	950	1888	....do	Wilmington, Del.
126627		St. p.	CITY OF CHICAGO	1,439	1,012	254.0	34.0	13.6	Pas.	39	1,200	1890	West Bay City, Mich.	Chicago, Ill.
127325		St. p.	City of Cincinnati	816	645	300.0	38.0	6.0	Pas.	29	1,890	1899	Jeffersonville, Ind.	Cincinnati, Ohio.
204080		St. p.	CITY OF CLEVELAND	4,568	2,403	390.0	54.2	22.3	Pas.		6,000	1907	Wyandotte, Mich.	Detroit, Mich.
202271		*St. p.	City of Columbia	189	127	126.0	29.2	6.0	Frt.	10		1905	Columbia, S. C.	Georgetown, S. C.
200840	K. T. B. S.	St. s.	CITY OF COLUMBUS	5,433	4,111	377.5	49.0	15.8	Pas.	65	5,000	1904	Chester, Pa.	Savannah, Ga.
203997		Ga. s.	City of Coos Bay	13	9	40.6	9.2	3.3	Pas.	1		1907	Marshfield, Oreg.	Coos Bay, Oreg.
127256		*St. p.	City of Dawson	230	206	114.0	26.2	5.5	Pas.	12	300	1898	San Francisco, Cal.	San Francisco, Cal.
126546		St. p.	CITY OF DETROIT	1,919	1,454	286.6	40.8	14.0	Pas.	75	2,800	1889	Wyandotte, Mich.	Detroit, Mich.
127687		*St. p.	City of Dixon	21	21	53.0	16.0	3.0	Pas.	4	15	1902	Dixon, Ill.	Rock Island, Ill.
126511		*St. p.	City of Ellensburgh	213	188	119.0	22.9	4.5	Pas.	9	210	1888	Pasco, Wash.	Seattle, Wash.
127242		St. p.	CITY OF ERIE	2,498	1,280	316.0	44.0	18.0	Pas.	93	2,200	1898	Wyandotte, Mich.	Cleveland, Ohio.
127330		*St. p.	City of Eugene	347	222	141.0	27.5	4.5	Tow.	9		1899	Eugene, Oreg.	Portland, Oreg.
126976		Ga. s.	City of Everett	8	8	31.1	11.1	5.8	Fsh.	4		1893	Waldoboro, Me.	Gloucester, Mass.
127055	K. M. C. Q.	St. s.	CITY OF EVERETT	2,595	1,939	346.0	42.1	22.9	Frt.	30	2,300	1894	Everett, Wash.	New York, N. Y.
127487		St. s.	City of Everett	212	111	134.0	21.0	6.8	Pas.	19	323	1900	....do	Pt. Townsend, Wash.
126088		St. p.	City of Fall River	2,533	1,722	282.0	42.4	17.3	Frt.	35	2,000	1883	Chelsea, Mass.	Fall River, Mass.
127675		*St. p.	CITY OF FAYETTEVILLE	149	98	125.0	24.3	5.3	Pas.	13	300	1902	Jacksonville, Fla.	Wilmington, N. C.
201139		*Ga. p.	City of Fort Pierre	80	80	108.4	24.0	4.0	Pas.	34		1904	Fort Pierre, S. Dak.	Sioux City, Iowa.
4379		St. s.	City of Fremont	565	375	191.5	27.4	10.6	Pas.	15	300	1866	Cleveland, Ohio	Chicago, Ill.
203922		*Ga. p.	City of Fulton	67	40	80.0	16.0	3.5	Frt.	7	60	1907	Cairo, Ill.	Cairo, Ill.
202563		*St. p.	City of Gadsden	14	14	66.0	10.7	2.5	Frt.	10		1905	Gadsden, Ala.	Mobile, Ala.
126897		St. s.	City of Genoa	2,446	1,817	301.0	42.5	22.9	Frt.	17	1,100	1892	West Bay City, Mich.	Cleveland, Ohio.
126729		St. s.	City of Glasgow	2,400	1,797	297.0	41.0	24.2	Frt.	17	1,175	1891	....do	Do.
126139	K. B. L. V.	St. s.	City of Gloucester	560	395	142.5	28.0	11.6	Pas.	22	500	1883	Brooklyn, N. Y.	Boston, Mass.
125743		St. s.	City of Grand Rapids	399	300	125.6	26.4	9.3	Pas.	25	250	1879	Grand Haven, Mich.	Detroit, Mich.
203238		Ga. s.	City of Graysboro	15	14	33.8	8.5	2.4	Pas.	3		1905	Grays Point, Mo.	Cairo, Ill.
91228		St. s.	[4] City of Green Bay	257	178	134.0	26.8	7.5	Pas.	14	566	1880	Fort Howard, Wis.	Milwaukee, Wis.
127171		*Ga. p.	City of Hartford	29	29	90.0	13.7	3.4	Pas.	6		1894	Jefferson City, Mo.	New Orleans, La.
127661		St. s.	City of Haverhill	343	217	121.7	24.0	10.7	Pas.	13	400	1902	Boston, Mass.	Providence, R. I.
127119		*St. p.	City of Hawkinsville	175	114	132.0	28.4	4.0	Pas.	7		1896	Abbeville, Ga.	Cedar Keys, Fla.
125488		St. c. bt.	City of Henry	95	67	99.2	17.4	6.9	Frt.	4		1875	Chicago, Ill.	Peoria, Ill.
126057		St. s.	City of Holland	439	331	141.6	29.4	10.0	Pas.	24	300	1893	Saugatuck, Mich.	Port Huron, Mich.
7972		St. p.	[5] City of Hudson	816	624	226.2	28.6	9.6	Pas.	22	597	1863	Mystic Bridge, Conn.	Albany, N. Y.

[1] Formerly st. s. Pallas.
[2] Formerly St. s. Wm. H. Walker.
[3] Formerly st. s. C. P. Conners.
[4] Formerly st. p. M. C. Hawley.
[5] Formerly st. p. {a Escort. b U.S.Q.M. D. Escort. c Catskill.}

Digitized by Google

MERCHANT **STEAM** VESSELS OF THE UNITED STATES—Continued.

Official No.	Signal letters.	Rig.	Name of vessel.	Gross tonnage.	Net tonnage.	Length.	Breadth.	Depth.	Service.	Crew.	Indicated horsepower.	When built.	Where built.	Home port (where permanent document issues).
						Feet.	Feet.	Feet.						
127467	.....	*St. p.	City of Huntington	58	58	84.3	26.8	3.6	Fer.	2	.....	1900	Middleport, Ohio	Wheeling, W. Va.
127301	.....	*St. p.	City of Idaho	98	62	88.0	21.7	3.5	Frt.	8	.....	1898	Memphis, Tenn.	Memphis, Tenn.
126081	.....	St. p.	*City of Jacksonville*	459	395	160.5	32.5	6.6	Pas.	12	300	1882	Wilmington, Del.	New York, N. Y.
126725	.....	*St. p.	City of Jeffersonville	161	161	150.0	34.0	6.3	Fer.	10	547	1891	Jeffersonville, Ind.	Louisville, Ky.
126949	.....	St. s.	City of Kalamazoo	729	563	161.7	31.8	12.5	Pas.	30	550	1893	South Haven, Mich.	Chicago, Ill.
5020	H.D.V.W.	St. p.	[1]City of Key West	939	600	227.5	30.6	10.0	Pas.	43	900	1865	Athens, N. Y.	New York, N. Y.
126250	.....	Ga. s.	City of Key West	13	9	41.3	14.3	3.5	Fsh.	1	.....	1884	Key West, Fla.	St. Augustine, Fla.
5273	H.T.M.L.	St. p.	*City of Lawrence*	1,678	1,351	243.0	62.5	11.9	Pas.	69	1,000	1867	Wilmington, Del.	New London, Conn.
126731	.....	St. s.	City of London	2,005	1,675	297.0	41.0	20.5	Frt.	19	900	1891	West Bay City, Mich.	Chicago, Ill.
203193	.....	Ga. s.	City of Long Beach	258	191	128.1	21.3	8.6	Pas.	6	400	1906	Terminal Island, Cal.	Los Angeles, Cal.
127023	.....	St. p.	City of Louisville	1,681	1,141	301.0	42.7	7.0	Pas.	29	.....	1894	Jeffersonville, Ind.	Cincinnati, Ohio.
127035	K.L.W.V.	St. s.	CITY OF LOWELL	2,975	1,877	322.3	49.7	17.7	Pas.	92	4,500	1894	Bath, Me.	New London, Conn.
125684	.....	St. p.	City of Lynn	340	170	117.3	25.8	10.9	Fer.	4	351	1878	.....do	Boston, Mass.
5357	.....	*St. p.	City of McGregor	98	98	100.0	29.0	4.3	Fer.	4	.....	1867	Pittsburg, Pa.	Cairo, Ill.
126988	.....	St. p.	CITY OF MACKINAC	1,749	1,277	266.0	69.2	13.4	Pas.	85	2,400	1893	Wyandotte, Mich.	Detroit, Mich.
127216	.....	*St. p.	City of Macon	309	219	106.7	29.9	4.5	Frt.	11	.....	1897	Macon, Ga.	Brunswick, Ga.
127750	K.S.L.D.	St. s.	CITY OF MACON	5,311	3,996	377.5	49.0	15.8	Pas.	55	5,000	1903	Chester, Pa.	Savannah, Ga.
126039	.....	St. p.	City of Malden	487	243	150.6	29.1	12.0	Fer.	8	666	1882	Chelsea, Mass.	Boston, Mass.
200755	.....	Ga. s.	City of Manette	9	6	45.6	10.6	3.2	Fsh.	1	.....	1904	South Seattle, Wash.	Pt. Townsend, Wash.
126022	.....	St. s.	City of Marquette	19	9	49.8	12.2	5.7	Tow.	4	.....	1882	Marquette, Mich.	Duluth, Minn.
126014	.....	St. s.	City of Marquette	341	295	114.2	25.3	9.1	Pas.	10	268	1890	Manitowoc, Wis.	Milwaukee, Wis.
127280	.....	*St. p.	City of Memphis	432	322	200.0	36.0	6.0	Pas.	46	592	1898	Jeffersonville, Ind.	St. Louis, Mo.
127640	K.R.P.Q.	St. s.	CITY OF MEMPHIS	5,252	3,931	377.5	49.0	15.8	Pas.	51	5,000	1902	Chester, Pa.	Savannah, Ga.
202913	.....	St. s.	City of Milford	264	179	127.3	26.0	7.0	Pas.	10	350	1906	Milford, Del.	Wilmington, Del.
127294	.....	*St. p.	City of Mobile	209	209	176.0	34.0	4.2	Pas.	50	.....	1898	Mobile, Ala.	Mobile, Ala.
201942	.....	*St. p.	City of Moline	52	48	80.5	16.5	4.0	Pas.	3	60	1905	Leclaire, Iowa	Rock Island, Ill.
126213	.....	St. s.	City of Mt. Clemens	132	97	106.5	23.3	7.5	Frt.	9	300	1884	Mount Clemens, Mich.	Cleveland, Ohio.
126899	.....	St. s.	City of Naples	2,340	1,973	301.0	42.5	22.8	Frt.	18	1,100	1892	West Bay City, Mich.	Do.
127493	.....	Ga. y.	City of Naples	23	18	49.3	12.8	4.7	Yct.	2	.....	1900	Marco, Fla.	Mobile, Ala.
126338	.....	*St. p.	City of Nauvoo	56	56	89.0	21.0	3.6	Fer.	3	.....	1885	Rock Island, Ill.	Burlington, Iowa.
125408	.....	St. s.	City of New Baltimore	80	60	94.0	20.0	6.9	Pas.	6	.....	1875	Marine City, Mich.	Port Huron, Mich.
125254	J.P.H.R.	St. s.	City of New Bedford	821	433	188.0	33.4	13.5	Frt.	35	600	1874	New York, N. Y.	Fall River, Mass.
125736	.....	St. p.	*City of Newburgh*	418	301	133.0	29.5	10.8	Fer.	5	600	1879	Newburgh, N. Y.	Albany, N. Y.
5033	H.D.W.K.	St. p.	City of Newport	561	468	177.5	28.5	8.8	Pas.	19	750	1863	New York, N. Y.	Providence, R. I.
5375	.....	St. s.	City of Norwalk	265	228	104.6	22.7	7.7	Pas.	10	.....	1867	Farley Creek, Md.	Bridgeport, Conn.
127272	.....	St. s.	City of Olympia	51	29	56.4	16.9	7.0	Tow.	4	.....	1898	Olympia, Wash.	Pt. Townsend, Wash.
127435	.....	St. s.	CITY OF ORTONVILLE	21	14	53.0	9.3	4.5	Pas.	4	.....	1900	Ortonville, Minn.	St. Paul, Minn.
125204	J.N.T.F.	St. s.	*City of Panama*	1,490	1,046	250.0	36.0	20.2	Pas.	60	800	1873	Chester, Pa.	New York, N. Y.
125664	J.S.W.K.	St. s.	*City of Para*	3,532	2,504	345.0	38.6	19.9	Pas.	69	2,600	1878	.....do	Do.
126722	.....	St. s.	City of Paris	2,062	1,714	298.0	41.0	21.0	Frt.	16	1,000	1891	West Bay City, Mich.	Port Huron, Mich.
125265	J.P.N.F.	St. shp.	*City of Peking*	5,079	3,128	408.0	47.0	19.5	Pas.	256	3,500	1874	Chester, Pa.	New York, N. Y.
126858	.....	*St. p.	City of Peoria	128	128	130.0	26.0	4.5	Pas.	22	.....	1892	Jeffersonville, Ind.	Peoria, Ill.
127165	K.M.V.T.	St. s.	City of Philadelphia	542	409	140.0	26.7	10.0	Frt.	15	350	1896	Wilmington, Del.	Philadelphia, Pa.
126507	.....	St. p.	*City of Portsmouth*	457	308	145.0	30.0	10.0	Fer.	6	600	1888	.....do	Norfolk, Va.
125830	.....	St. p.	City of Providence	1,303	1,303	273.7	44.5	7.8	Pas.	31	1,400	1880	Jeffersonville, Ind.	St. Louis, Mo.
125979	J.V.R.N.	St. s.	*City of Puebla*	2,623	1,712	320.6	38.6	16.6	Pas.	85	2,300	1881	Philadelphia, Pa.	New York, N. Y.
126551	.....	St. s.	City of Racine	1,041	801	203.5	40.0	13.5	Pas.	70	1,000	1889	Manitowoc, Wis.	Duluth, Minn.
126560	.....	St. p.	*City of Reading*	576	445	145.9	30.1	11.0	Fer.	8	1,000	1889	Wilmington, Del.	Camden, N. J.
127545	K.Q.W.G.	St. p.	City of Rockland	1,696	1,026	274.3	38.5	14.4	Pas.	80	1,600	1901	East Boston, Mass.	Bath, Me.
125914	.....	St. s.	City of Rome	1,908	1,594	268.2	40.2	20.3	Frt.	17	500	1881	Cleveland, Ohio	Cleveland, Ohio.
126333	.....	St. p.	[2]CITY OF ST. IGNACE	1,923	1,324	272.0	40.6	14.6	Pas.	75	2,500	1886	Wyandotte, Mich.	Detroit, Mich.
127458	.....	St. s.	City of Salem	195	137	104.0	23.5	9.0	Frt.	6	125	1900	Wilmington, Del.	Camden, N. J.
202125	.....	*St. p.	City of Saltillo	372	372	200.0	37.0	6.6	Pas.	42	.....	1905	Jeffersonville, Ind.	St. Louis, Mo.
127672	.....	*St. p.	City of Savannah	293	293	200.0	36.0	6.0	Pas.	45	.....	1902	.....do	Do.
126536	.....	St. p.	City of Seattle	272	186	121.5	33.2	8.6	Fer.	9	270	1888	Portland, Oreg.	Seattle, Wash.
126635	K.H.L.J.	St. s.	*City of Seattle*	1,411	767	244.6	40.0	15.0	Pas.	59	2,500	1890	Philadelphia, Pa.	New York, N. Y.
127066	.....	*St. p.	City of Shelton	190	138	99.8	20.5	6.0	Pas.	5	300	1895	Shelton, Wash.	Tacoma, Wash.
127731	.....	St. s.	CITY OF SOUTH HAVEN	1,719	1,169	247.7	40.3	21.7	Pas.	65	2,000	1903	Toledo, Ohio.	Chicago, Ill.
201021	.....	*Ga. p.	City of Springfield	24	24	70.0	21.0	3.0	Fer.	2	.....	1904	Springfield, S. Dak.	Sioux City, Iowa.
203910	.....	St. s.	City of Stamford	427	260	140.8	35.6	9.8	Frt.	8	450	1907	Kennebunkport, Me.	New York, N. Y.
125470	J.R.M.P.	St. s.	*City of Sydney*	3,016	1,965	339.0	40.2	20.5	Pas.	67	2,750	1875	Chester, Pa.	Do.
161576	.....	St. s.	[3]City of Tampa	125	61	91.3	20.0	3.0	Pas.	11	80	1887	Mason City, W. Va.	Pensacola, Fla.
126875	.....	St. p.	City of Taunton	2,881	1,998	283.0	43.0	18.2	Pas.	40	2,800	1892	Chelsea, Mass.	Fall River, Mass.
201757	.....	*Ga. p.	City of Terre Haute	14	11	68.0	12.6	1.5	Pas.	13	16	1905	Terre Haute, Ind.	Paducah, Ky.
126738	.....	St. p.	CITY OF TOLEDO	1,003	654	212.0	31.7	12.8	Pas.	40	1,350	1891	Toledo, Ohio.	Detroit, Mich.
126241	K.C.P.L.	St. s.	*City of Topeka*	1,057	746	198.0	35.2	18.0	Pas.	55	800	1884	Chester, Pa.	New York, N. Y.
5928	.....	St. s.	City of Traverse	1,153	925	214.5	33.2	12.8	Pas.	60	650	1871	Cleveland, Ohio	Chicago, Ill.
127072	.....	*St. p.	City of Warsaw	178	112	100.0	25.4	3.1	Fer.	5	104	1895	Jeffersonville, Ind.	St. Louis, Mo.
125625	J.S.R.H.	St. s.	*City of Washington*	2,683	1,743	300.5	38.4	19.2	Pas.	56	2,600	1877	Chester, Pa.	New York, N. Y.
125941	J.V.L.M.	St. p.	*City of Worcester*	2,489	1,921	328.0	46.0	14.5	Pas.	75	2,500	1881	Wilmington, Del.	New London, Conn.
126245	.....	St. s.	City of Yonkers	140	92	106.7	28.6	7.8	Frt.	5	250	1884	Athens, N. Y.	New York, N. Y.
125662	.....	St. p.	[4]City of the Straits	1,094	811	234.0	36.0	13.0	Pas.	60	1,800	1878	Wyandotte, Mich.	Detroit, Mich.
203674	.....	Ga. s.	Claire	17	11	54.2	14.3	3.6	Fsh.	2	10	1906	Marco, Fla.	Jacksonville, Fla.
127722	.....	Ga. s.	Clam	14	10	54.6	11.5	3.6	Pas.	1	.....	1902	Astoria, Oreg.	Pt. Townsend, Wash.
203913	.....	Ga. s.	Clam	14	9	35.0	10.5	4.5	Pas.	1	.....	1907	Tacoma, Wash.	Tacoma, Wash.
5812	.....	Ga. s.	Clara	10	9	41.7	13.5	3.2	Msc.	1	.....	1868	Bayou Black, La.	Galveston, Tex.

[1] Formerly st. p. City of Richmond. [2] Formerly st. p. City of Cleveland. [3] Formerly st. s. Volunteer. [4] Formerly st. p. City of Detroit.

Digitized by Google

MERCHANT **STEAM** VESSELS OF THE UNITED STATES—Continued.

Official No.	Signal letters.	Rig.	Name of vessel.	Gross tonnage.	Net tonnage.	Length.	Breadth.	Depth.	Service.	Crew.	Indicated horsepower.	When built.	Where built.	Home port (where permanent document issues).
						Feet.	Feet.	Feet.						
5866		St. s.	Clara	58	29	75.6	16.8	6.6	Tow.	4		1870	New Brunswick, N. J	Philadelphia, Pa.
125594		St. s.	Clara	75	40	78.5	23.0	7.1	Frt.	6		1877	Tottenville, N. Y	New York, N. Y.
126008		Ga. s.	Clara	5	5	28.1	12.6	2.8	Msc.	1		1881	Patchogue, N. Y	Patchogue, N. Y.
126411	K. G. W. J.	St. y.	Clara	45	22	90.6	11.4	7.3	Yct.	4		1887	Bristol, R. I	New York, N. Y.
127556		St. y.	Clara	21	10	60.0	12.0	5.1	Yct.	3		1899	Ithaca, N. Y	Oswego, N. Y.
127593		Ga. s.	Clara	6	5	27.7	9.0	2.5	Tow.	1		1899	Whatcom, Wash	Pt. Townsend, Wash.
127636		St. s.	Clara	24	16	47.0	14.2	6.0	Tow.	4		1902	Bordentown, N. J	Philadelphia, Pa.
200784		Ga. s.	Clara	8	6	32.2	9.4	3.3	Pas.	1		1904	Astoria, Oreg	Unalaska, Alaska.
202708		Ga. s.	Clara	9	6	32.0	9.0	2.8	Msc.	2	10	1901	New York, N. Y	Key West, Fla.
202062		St. y.	Clara and Lillie	8	6	42.4	7.2	3.0	Yct.	2	30	1896	Bridesburg, Pa	Philadelphia, Pa.
125534		St. s.	Clara Belle	46	31	73.5	16.8	5.1	Fsh.	6		1876	East Saginaw, Mich	Port Huron, Mich.
126378		*St. p.	Clara Brown	190	111	99.8	22.1	4.1	Tow.	6	160	1886	Tacoma, Wash	Pt. Townsend, Wash.
91027		*St. p.	[1] Clara Cavett	166	166	132.0	21.0	3.5	Tow.	5		1877	Point Harmar, Ohio	Pittsburg, Pa.
4873		St. s.	Clara Clarita	125	62	115.0	22.8	9.0	Tow.	10	400	1864	Brooklyn, N. Y	Boston, Mass.
127723		Ga. s.	Clara E	29	16	58.4	17.2	6.9	Msc.	10		1902	East Boothbay, Me	Newport, R. I.
127532		*St. p.	Clara Hawes	44	27	45.6	14.0	3.0	Frt.	3		1901	Ballard, Wash	Seattle, Wash.
126053		St. s.	[2] Clara Hickler	15	7	41.0	12.0	5.8	Tow.	3		1882	Buffalo, N. Y	Marquette, Mich.
126111		St. s.	Clara May	21	11	61.0	13.0	4.0	Tow.	9		1883	Lake Charles, La	Galveston, Tex.
20466		St. s.	[2] Clara McWilliams	50	25	62.0	17.6	7.9	Tow.	8		1874	Brooklyn, N. Y	New York, N. Y.
126586		St. s.	Clara A. Elliott	21	13	50.2	12.3	5.0	Fsh.	6		1882	Saugatuck, Mich	Grand Haven, Mich.
126204		St. s.	Clara A. McIntyre	44	22	48.2	12.0	4.0	Tow.	5		1884	Buffalo, N. Y	Elizabeth City, N. C.
125050		Ga. s.	Clara A. Palmer	15	14	41.5	15.3	4.2	Oys.	3		1872	Glenwood, N. Y	Bridgeport, Conn.
125899		St. s.	Clara E. Uhler	43	21	65.2	17.3	7.3	Pas.	4		1881	Philadelphia, Pa	Boston, Mass.
201553		*Ga. p.	Clara P	13	13	57.0	13.0	2.3	Pas.	1	15	1904	West Union, Ill	New Orleans, La.
127125		St. s.	Clara S	17	12	50.6	13.6	4.6	Fsh.	6		1896	Monroe, Mich	Erie, Pa.
203347		Ga. s.	Claralma	6	6	28.0	10.6	3.3	Fsh.	0		1900	Taunton, Mass	Hyannis, Mass.
145404		St. s.	[1] Claremont	25	12	45.5	15.4	5.9	Tow.	3		1885	Brooklyn, N. Y	New York, N. Y.
203912		St. s.	Claremont	1,138	774	189.0	38.0	19.0	Fer.	20	2,000	1907	Alameda, Cal	San Francisco, Cal.
126808		Ga. s.	Clarence	18	13	62.0	17.0	3.5	Fsh.	4		1891	St. Peters, Md	Cape Charles, Va.
201767		*St. p.	Clarence Thorn	29	16	63.2	18.0	2.6	Fer.	3		1905	Mount Carmel, Ill	Evansville, Ind.
127300		St. s.	CLARENCE A. BLACK	4,521	3,474	413.4	50.2	24.5	Pas.	23	1,200	1898	Lorain, Ohio	Duluth, Minn.
96365		St. s.	[3] Clarence B. Mitchell	47	32	77.3	14.5	8.1	Frt.	2		1897	Boston, Mass	Boston, Mass.
204231		St. s.	Clarence M. Worth	173	106	105.0	29.0	9.5	Frt.	6	375	1907	Tomkins Cove, N. Y	New York, N. Y.
125376		St. s.	Claribel	23	11	55.6	13.6	6.3	Tow.	3		1875	Belleville, N. J	Richmond, Va.
126740		St. s.	Claribel	45	18	72.4	16.0	5.7	Pas.	8		1891	Benton Harbor, Mich	New Orleans, La.
125937		St. s.	*Clarion*	1,711	1,513	240.9	36.1	15.5	Frt.	21	605	1881	Wyandotte, Mich	Erie, Pa.
135650		St. s.	[4] Clarksville	27	13	56.4	15.0	6.0	Tow.	3		1883	Pettys Island, N. J	Philadelphia, Pa.
204201		Ga. s.	Clason Point	14	12	46.4	13.2	3.8	Pas.	0		1903	New York, N. Y	New York, N. Y.
127712		St. s.	Clatawa	9	5	34.5	9.5	4.5	Pas.	3		1902	Dalomi, Alaska	Wrangell, Alaska.
204008		St. s.	Claude	47	32	77.4	17.8	6.9	Tow.	6	250	1907	Scranton, Miss	Mobile, Ala.
127137		Ga. s.	Claude L	12	11	45.0	15.4	4.5	Msc.	3		1896	Riverhead, N. Y	New York, N. Y.
126771		Ga. s.	Claudia M	6	5	29.0	12.4	3.8	Oys.	1		1881	Staten Island, N. Y	Bridgeport, Conn.
127431	K. P. W. G.	St. s.	[7] CLAUDINE	846	615	178.6	32.0	15.1	Pas.	57	1,000	1890	Glasgow, Scotland	Honolulu, Hawaii.
127618		St. s.	Clay Foreman	35	16	62.7	15.2	6.4	Tow.	6	100	1902	Elizabeth City, N. C	Elizabeth City, N. C.
126985		St. y.	Claymore	32	16	75.5	9.5	7.4	Yct.	5		1893	Nyack, N. Y	New York, N. Y.
202486		Ga. s.	Clayoquot	10	7	39.6	9.1	3.9	Pas.	1		1905	Seattle, Wash	Seattle, Wash.
126442		St, s.	Clayt	10	9	40.5	10.8	4.2	Tow.	4		1887	Indian River, Mich	Grand Haven, Mich.
106775		St. p.	[8] *Clayton*	275	216	123.5	36.8	6.8	Pas.	14		1890	Mathews Bluff, S. C	Beaufort, S. C.
204043		Ga. s.	Clayton	11	10	48.0	11.8	4.0	Pas.	2		1907	Crittenden, Va	Norfolk, Va.
125706		Ga. s.	Cleopatra	13	10	41.7	16.5	3.8	Frt.	1		1878	Freeport, Fla	Pensacola, Fla.
126226		Ga. s.	Cleopatra	10	9	35.0	12.6	4.8	Msc.	1		1879	Salem, Mass	New York, N. Y.
127082		Ga. y.	Cleopatra	17	16	32.5	15.2	4.6	Yct.	2		1895	Osterville, Mass	Do.
127766		Ga. p.	Cleopatra	10	8	44.3	12.9	2.2	Msc.	3		1903	Terminal Island, Cal	Los Angeles, Cal.
86556		*St. p.	[9] Clerimond	87	87	124.0	23.2	3.9	Tow.	12		1901	Wabasha, Minn	Wheeling, W. Va.
202228	K. T. W. L.	Ga. y.	Clethra	17	12	50.2	9.0	5.0	Yct.	1		1905	Boston, Mass	Boston, Mass.
202038		*St. p.	Cleveland	10	10	43.0	10.0	2.5	Pas.	2		1905	Cleveland, Ill	Rock Island, Ill.
34200		St. s.	Clifford	212	142	115.1	28.5	7.8	Frt.	6		1890	Rockyhill, Conn	Hartford, Conn.
127627		Ga. s.	Clifford	10	7	42.7	9.6	3.3	Tow.	1		1901	South Haven, Mich	Wilmington, N. C.
204126		Ga. s.	Clifticator	7	7	40.0	10.4	3.1	Pas.	2	16	1904	Clifton Terrace, Ill	St. Louis, Mo.
126118		*St. p.	Clifton	280	185	133.0	27.8	4.1	Tow.	15		1883	Pittsburg, Pa	Pittsburg, Pa.
126520		St. s.	CLIFTON	148	101	101.0	16.1	8.6	Pas.	9	300	1888	Chester, Pa	New York, N. Y.
127099		St. p.	[10] Clifton	256	201	142.4	42.0	9.0	Msc.	13		1864	New York, N. Y	Beaufort, S. C.
33853		St. s.	Climax	119	77	80.0	27.4	8.0	Frt.	6		1872	Brooklyn, N. Y	New York, N. Y.
126385		Ga. s.	Climax	12	10	56.2	9.4	3.7	Msc.	1		1886	Peekskill, N. Y	Do.
127007		*St. p.	Climax	58	49	82.0	18.5	4.0	Tow.	10		1893	Burlington, Iowa	Memphis, Tenn.
127492		Ga. s.	Climax	10	8	38.0	12.1	3.7	Msc.	1		1900	Bridgeport, Conn	Cold Spring, N. Y.
4870		St. p.	[11] Clinton	586	407	152.9	32.8	11.8	Fer.	6	30	1862	New York, N. Y	New York, N. Y.
5456	J. C. M. V.	St. p.	*Clinton*	1,187	717	220.0	34.5	18.2	Pas.	25	500	1863	Wilmington, Del	Tampa, Fla.
126026		St. s.	Clinton	12	6	39.6	10.4	5.1	Tow.	2		1882	Glenwood, N. Y	Cold Spring, N. Y.
127221		St. s.	Clinton	28	19	57.9	16.1	4.7	Wat.	2		1898	East Rockaway, N. Y	New York, N. Y.
127238		St. s.	CLINTON	40	27	58.7	16.4	6.4	Tow.	4		1898	Newburgh, N. Y	Albany, N. Y.
127245		St. s.	Clinton	124	62	96.0	24.6	6.2	Frt.	7	110	1898	Mount Clements, Mich	Sandusky, Ohio.

[1] Formerly *st. p. Mink No. 2.
[2] Formerly {a st. s. Clara Hickler. b Br. st. s. Clara Hickler.
[3] Formerly st. s. Petrolia.
[4] Formerly st. s. Theresa.
[5] Formerly st y. Helen.
[6] Formerly st. s. Ellen McAvoy.
[7] Formerly Hawaiian st. s. Claudine.
[8] Formerly st. p. Alpha.
[9] Formerly *st. p. Gazelle.
[10] Formerly U. S. R. C. Thomas Ewing.
[11] Formerly U. S. S. Commodore Morris.

Digitized by Google

MERCHANT **STEAM** VESSELS OF THE UNITED STATES—Continued.

Official No.	Signal letters.	Rig.	Name of vessel.	Gross tonnage.	Net tonnage.	Length.	Breadth.	Depth.	Service.	Crew.	Indicated horsepower.	When built.	Where built.	Home port (where permanent document issues).
						Feet.	*Feet.*	*Feet.*						
127376		St. s.	Clinton	7	7	35.4	10.5	2.3	Tow.	4		1899	Clinton, Tenn	Chattanooga, Tenn.
127232		St. s.	CLIO	217	136	108.3	23.0	6.6	Pas.	7	165	1898	Philadelphia, Pa	Wilmington, Del.
127297		*St. p.	Clio	34	34	64.0	15.0	4.3	Pas.	5		1898	St. Michael, Alaska	St. Michael, Alaska.
127734		St. s.	Clio	18	12	47.2	9.4	3.7	Tow.	2		1902	Patterson, La	Brashear, La.
201496		Ga. s.	Clio	12	10	36.0	10.4	3.8	Msc.	1		1904	Oyster Bay, N. Y	Cold Spring, N. Y.
203050		Na. y.	Clione	20	18	44.6	14.0	6.6	Yct.	1		1906	East Boothbay, Me	Philadelphia, Pa.
126489		*St. p.	Clipper	98	96	133.6	25.0	3.4	Tow.	5		1888	Haynes Landing, W. Va	Louisville, Ky.
127079		*St. p.	Clipper	185	111	124.0	21.6	3.5	Tow.	13		1895	Pittsburg, Pa	Pittsburg, Pa.
127331		*St. p.	Clipper	12	12	52.0	11.0	2.4	Pas.	2		1899	Buffalo, Iowa	Rock Island, Ill.
127586		*Ga. p.	Clipper	6	5	59.2	7.0	1.6	Pas.	1		1899	Grantsville, W. Va	Wheeling, W. Va.
6735		Ga. s.	[1] Clochette	17	16	50.4	14.2	5.5	Pas.	3		1872	Bath, Me	New York, N. Y.
127148		St. y.	Cloella	26	18	60.2	11.5	5.5	Yct.	3		1896	Boston, Mass	Washington, D. C.
201570		Ga. y.	Clover	16	14	36.0	11.0	5.3	Yct.	2		1904	New York, N. Y	New York, N. Y.
125086		*St. p.	*Clyde*	121	121	125.0	19.0	4.0	Frt.	18		1870	Dubuque, Iowa	St. Paul, Minn.
125946		St. s.	Clyde	1,306	1,158	256.0	36.6	19.3	Frt.	16	600	1881	West Bay City, Mich	Niagara Falls, N. Y.
127049		*St. p.	Clyde	388	335	175.0	33.0	5.2	Pas.	38	374	1894	Jeffersonville, Ind	St. Louis, Mo.
127604		Ga. s.	Clyde	6	5	32.1	10.0	2.8	Tow.	1		1901	Whatcom, Wash	Pt. Townsend, Wash.
200213		*St. p.	Clyde	157	99	135.0	24.0	5.0	Tow.	14		1903	Brownsville, Pa	Pittsburg, Pa.
202073		Ga. s.	Clyde	7	6	36.7	9.3	2.8	Fer.	0	30	1905	Fairhaven, Cal	Eureka, Cal.
201827		*Ga. p.	Clyde	11	11	46.0	12.0	3.1	Pas.	0		1905	Hales Point, Tenn	Memphis, Tenn.
5418		Ga. y.	Clytie	12	11	33.0	12.7	5.2	Yct.	1		1867	Bristol, R. I	New York, N. Y.
201393		Na. s.	Clyto	9	9	31.4	14.1	3.8	Msc.	1		1904	Onset, Mass	New Bedford, Mass.
201523		Ga. s.	Clutha	11	7	38.0	12.4	3.0	Tow.	1		1904	Seattle, Wash	Pt. Townsend, Wash.
5350		*St. p.	Coal City	361	361	170.0	32.4	4.9	Tow.	35		1864	Brownsville, Pa	Pittsburg, Pa.
127454	K.Q.G.B.	St. s.	[2] COAMO	4,384	2,815	377.2	46.1	21.9	Pas.	69	3,000	1891	Glasgow, Scotland	Bath, Me.
127677		Ga. s.	Coast Club	11	6	34.9	10.1	4.1	Frt.	1		1902	Millbridge, Me	Machias, Me.
162610		St. s.	Coaster	579	353	175.2	38.0	12.3	Frt.	15		1905	Aberdeen, Wash	San Francisco, Cal.
127415	K.P.S.R.	St. s.	Coastwise	268	182	109.3	24.5	15.0	Tow.	14	600	1900	Perth Amboy, N. J	Perth Amboy, N. J.
127395		*St. p.	Cochan	234	219	135.0	31.0	3.0	Frt.	11		1899	Yuma, Ariz	Nogales, Ariz.
127248		Na. y.	[3] Cockawee	16	11	43.5	12.0	4.4	Yct.	2		1898	Boston, Mass	Boston, Mass.
127767		Na. s.	Cocoon	13	11	51.0	10.8	4.5	Msc.	2		1903	New York, N. Y	New York, N. Y.
126886		St. s.	CODORUS	2,165	1,802	275.5	40.1	26.0	Frt.	21	1,170	1892	Buffalo, N. Y	Erie, Pa.
127685		*Ga. p.	Cody Hull	9	9	62.0	12.0	1.2	Msc.	0		1902	Turners Landing, Ind	Vicksburg, Miss.
125135		St. s.	Coe F. Young	65	33	74.3	19.0	8.6	Tow.	7		1872	Sleightsburg, N. Y	Albany, N. Y.
127398		St. s.	Cohannet	69	34	71.2	20.0	7.9	Tow.	3		1900	Bath, Me	Fall River, Mass.
203173		*Ga. p.	Coldfoot	12	7	54.0	11.0	2.2	Pas.	1		1906	Ballard, Wash	Seattle, Wash.
81445		St. s.	[4] Coleraine	99	49	75.5	21.9	9.6	Tow.	6		1893	Wilmington, Del	New York, N. Y.
126548		St. s.	COLLIS	205	102	110.0	23.0	13.0	Pas.	7	600	1889	San Francisco, Cal	San Francisco, Cal.
201415	K. T. J. S.	Ga. y.	Colma	26	17	59.3	11.8	5.2	Yct.	7	40	1903	New York, N. Y	Philadelphia, Pa.
92936	K.P.B.W.	St. s.	[5] COLON	5,667	4,193	360.0	50.0	19.9	Pas.	92	5,000	1899	Philadelphia, Pa	New York, N. Y.
126701		St. s.	Colon	104	58	90.0	20.0	10.0	Msc.	8	1,250	1891	Wilmington, Del	Do.
127553		St. s.	COLONEL	3,879	3,044	356.0	50.0	28.0	Pas.	14	1,000	1901	Wyandotte, Mich	Detroit, Mich.
127726		Ga. s.	Colonel	7	7	35.0	8.2	3.3	Fsh.	1	10	1903	Atlantic City, N. J	Somers Point, N. J.
204173		*Ga. p.	Col. De Hart	11	11	38.0	10.0	1.8	Pas.	1		1907	La Fayette, Ind	Evansville, Ind.
126027		St. s.	Col. Ferry	17	9	42.0	12.5	6.5	Tow.	3		1882	Lake Harbor, Mich	Grand Haven, Mich.
126801		*St. p.	Col. Ledyard	203	101	94.9	46.3	8.9	Fer.	7	350	1891	Noank, Conn	New London, Conn.
202019		Ga. y.	Col. Woodward	15	12	49.0	12.3	4.3	Yct.	1	40	1905	Sandusky, Ohio	Sandusky, Ohio.
127743	K. S. J. N.	St. s.	COL. E. L. DRAKE	4,205	3,307	360.0	50.0	21.5	Frt.	35	5,000	1903	Philadelphia, Pa	New York, N. Y.
125876		St. s.	Col. J. C. Hill	11	9	38.9	11.4	4.6	Tow.	4		1880	Baltimore, Md	Norfolk, Va.
126983		St. s.	COL. JOHN F. GAYNOR	153	76	91.5	21.0	10.4	Tow.	12	500	1893	Philadelphia, Pa	New York, N. Y.
127475		St. s.	Col. John N. Partridge	15	11	36.6	12.7	5.8	Tow.	4		1900	Buffalo, N. Y	Rochester, N. Y.
107474	K.P.H.F.	St. y.	[6] COLONIA	259	151	163.7	22.3	10.9	Yct.	24	2,000	1899	Chester, Pa	New York, N. Y.
127700		St. s.	Colonia	200	136	103.5	28.2	10.6	Lgt.	10		1902	Brooklyn, N. Y	Do.
126012		St. s.	Colonial	1,713	1,323	244.5	36.3	22.9	Frt.	19	725	1882	Cleveland, Ohio	Cleveland, Ohio.
127089		St. s.	Colonial	110	80	91.2	17.4	5.7	Pas.	3	125	1895	Baldwinsville, N. Y	Oswego, N. Y.
201894		St. p.	Colonial	38	29	52.0	18.0	4.1	Fer.	1		1905	Noank, Conn	Hartford, Conn.
201980		Ga. s.	Colonial	6	5	29.6	8.3	4.3	Fer.	3	10	1905	Gloucester, Mass	Gloucester, Mass.
106826		St. s.	[7] Colorado	45	22	70.6	15.0	6.2	Tow.	5		1891	St. Louis, Mo	St. Louis, Mo.
125734	J. T. K. C.	St. s.	*Colorado*	2,764	2,022	306.0	39.6	21.6	Pas.	42	1,600	1879	Chester, Pa	New York, N. Y.
126284		St. p.	*Colorado*	833	541	171.0	36.7	13.4	Fer.	6		1885	Wilmington, Del	Do.
5497		St. p.	Columbia	586	416	154.0	31.7	12.3	Fer.	6	325	1867	Brooklyn, N. Y	Do.
5971		St. s.	Columbia	19	10	55.0	13.4	5.1	Pas.	6		1871	Philadelphia, Pa	Baltimore, Md.
125144		St. s.	Columbia	96	48	87.0	20.0	9.0	Tow.	4		1872	Brooklyn, N. Y	New York, N. Y.
125507		St. p.	*Columbia*	663	535	220.0	34.0	7.2	Pas.	19	409	1876	Wilmington, Del	Philadelphia, Pa.
125592	J. S. K. G.	St. p.	Columbia	1,468	1,098	260.6	29.0	12.0	Pas.	35	1,200	1877	Greenport, N. Y	Camden, N. J.
125614		St. p.	*Columbia*	388	284	141.0	30.0	7.7	Fer.	8	437	1877	Wilmington, Del	Do.
125801	J. T. Q. R.	St. s.	*Columbia*	2,721	1,746	309.0	38.5	14.4	Pas.	74		1880	Chester, Pa	Portland, Oreg.
125947		St. s.	Columbia	1,373	1,053	235.4	35.6	18.9	Frt.	15	450	1881	Cleveland, Ohio	Buffalo, N. Y.
126578		St.c.bt.	Columbia	130	104	92.7	17.4	9.2	Frt.	4		1889	Lockport, N. Y	Do.
126643		St. s.	Columbia	174	109	108.4	28.5	9.1	Frt.	6	175	1890	Athens, N. Y	New York, N. Y.
126823		St. s.	Columbia	132	70	102.0	24.3	11.3	Tow.	5	250	1891	North Bend, Oreg	San Francisco, Cal.
126861		St. s.	Columbia	139	90	109.0	20.9	9.0	Pas.	4	300	1892	Grand Haven, Mich	Marquette, Mich.
126864		St. p.	Columbia	260	260	170.0	35.0	6.0	Fer.	7		1892	Jeffersonville, Ind	Louisville, Ky.

[1] Formerly sch. Dolly Varden.

[2] Formerly {a British st. s. Californian. b st. s. Californian.

[3] Formerly na. y. {a Castle Island. b Gloria.

[4] Formerly st. s. Wallace B. Flint.

[5] Formerly st. s. Mexico.

[6] Formerly st. y. Alberta.

[7] Formerly st. s. {a Archie Parker. b Ella St. Clair.

Digitized by Google

MERCHANT **STEAM** VESSELS OF THE UNITED STATES—Continued.

Official No.	Signal letters.	Rig.	Name of vessel.	Gross tonnage.	Net tonnage.	Length.	Breadth.	Depth.	Service.	Crew.	Indicated horsepower.	When built.	Where built.	Home port (where permanent document issues).
						Feet.	Feet.	Feet.						
126882		St. s.	Columbia	83	41	81.0	17.2	7.6	Fsh.	4		1892	Grand Haven, Mich	Marquette, Mich.
126903		St. s.	Columbia	19	9	56.5	13.3	4.4	Fer.	2		1892	Middletown, Conn	Gloucester, Mass.
126957		*St. p.	Columbia	197	197	156.0	24.2	4.0	Pas.	15	230	1893	Point Pleasant, W. Va	Wheeling, W. Va.
127027		Ga. s.	Columbia	5	5	23.6	11.2	3.8	Fsh.	1		1893	Harwichport, Mass	Chatham, Mass.
127064		*St. p.	Columbia	92	87	123.6	32.0	3.2	Frt.	10		1894	Madisonville, La	New Orleans, La.
127069		St. p.	*Columbia*	810	660	156.0	36.6	13.3	Fer.	6		1895	Chester, Pa	New York, N. Y.
127116		St. s.	COLUMBIA	84	57	77.0	18.0	9.0	Tow.	7		1896	Philadelphia, Pa	Philadelphia, Pa.
127140		St. s.	Columbia	26	17	58.4	12.6	3.7	Pas.	3		1896	Clayton, N. Y	Cape Vincent, N. Y.
127192		*St. p.	Columbia	222	222	166.5	33.6	5.0	Pas.	22	423	1897	Clinton, Iowa	Rock Island, Ill.
127243		*St. p.	Columbia	73	73	80.5	18.8	3.8	Tow.	6		1898	Osage City, Mo	Kansas City, Mo.
127320		St. s.	Columbia	9	5	25.8	10.6	2.7	Fsh.	1		1894	Fairhaven, Wash	Pt. Townsend, Wash.
127364	K. P. H. Q.	St. y.	COLUMBIA	682	349	179.4	33.6	20.1	Yct.	32	1,200	1899	Elizabeth, N. J	New York, N. Y.
127410		Ga. s.	Columbia	12	10	41.5	16.0	4.0	Msc.	1		1900	Patchogue, N. Y	Patchogue, N. Y.
127422		St. s.	COLUMBIA	114	77	84.0	20.3	11.5	Tow.	3	810	1900	Ferrysburg, Mich	Detroit, Mich.
127427		Ga. s.	Columbia	6	5	29.1	10.2	5.3	Msc.	1		1900	Bristol, Me	Southwest Har., Me.
127436		*St. p.	Columbia	82	82	117.3	24.0	4.6	Pas.	12		1900	Stillwater, Minn	St. Augustine, Fla.
127453		St. p.	Columbia	156	51	104.5	19.8	5.8	Pas.	6	300	1900	Pensacola, Fla	Pensacola, Fla.
127599		Ga. s.	Columbia	9	8	41.6	10.0	2.8	Msc.	2		1901	Daytona, Fla	St. Augustine, Fla.
127656		Ga. p.	Columbia	8	7	40.2	13.0	3.0	Pas.	2		1902	Amityville, N. Y	Patchogue, N. Y.
127665		St. s.	COLUMBIA	968	549	200.0	45.0	18.0	Pas.	20	2,000	1902	Wyandotte, Mich	Detroit, Mich.
127683		St. p.	Columbia	332	210	172.0	48.0	6.0	Pas.	40		1902	Brownsville, Pa	Pittsburg, Pa.
136685		St. s.	[1]Columbia	106	72	90.0	20.5	10.6	Tow.	10		1898	Madison, Md	Richmond, Va.
200167		Ga. s.	Columbia	14	9	42.0	9.8	5.1	Pa.	1		1903	Ballard, Wash	Ketchikan, Alaska.
200405		*St. p.	Columbia	139	139	170.0	29.0	4.0	Pas.	23		1903	Jeffersonville, Ind	Brashear, La.
200951		Ga. s.	Columbia	6	6	28.0	7.8	3.5	Pas.	1		1902	Mishawaka, Ind	New York, N. Y.
201359	K. T. H. W.	St. s.	COLUMBIA	212	144	101.5	23.0	12.5	Tow.	9	500	1904	Camden, N. J	Baltimore, Md.
202431		*St. p.	Columbia	341	215	131.2	25.4	5.0	Pas.	11	350	1905	Wenatchee, Wash	Pt. Townsend, Wash.
202757		Ga. s.	Columbia	14	10	45.0	11.6	3.5	Frt.	1	25	1905	Astoria, Oreg	Astoria, Oreg.
203037		Ga. s.	Columbia	78	65	70.5	22.5	6.4	Oys.	3		1906	Tottenville, N. Y	New Haven, Conn.
203213		*Ga. p.	Columbia	11	9	46.3	10.1	3.0	Pas.	1	20	1906	Quincy, Ill	Burlington, Iowa.
203972	K. W. B. D.	St. s.	COLUMBIA	2,582	1,673	269.0	46.0	14.8	Pas.	48	3,000	1907	Camden, N. J	Baltimore, Md.
204065		Ga. s.	Columbia	12	11	47.0	11.0	3.3	Pas.	2		1901	Port Washington, N. Y	Norfolk, Va.
201324		*Ga. p.	Columbus	6	6	35.0	8.0	3.0	Msc.	1	12	1904	Johnsonville, Tenn	Paducah, Ky.
202116		St. s.	Columbus	29	21	59.9	13.8	4.2	Pas.	3	40	1905	Sandusky, Ohio	Sandusky, Ohio.
202273		Ga. y.	Columbus Y. C	60	52	66.4	13.8	6.1	Yct.	1	60	1905	do	Detroit, Mich.
127207		St. s.	Colwell	20	11	57.0	13.0	3.5	Pas.	2		1897	Ilwaco, Wash	Astoria, Oreg.
126316	K. D. F. C.	St. s.	*Comal*	2,934	2,251	320.0	42.8	21.5	Pas.	48	1,900	1885	Chester, Pa	New York, N. Y.
127111	K. M. L. R.	St. s.	COMANCHE	3,856	2,477	348.5	46.0	18.9	Pas.	78	3,528	1895	Philadelphia, Pa	Do.
127662		Ga. y.	Comanche	36	30	58.8	16.0	8.1	Yct.	4		1902	Boston, Mass	Boston, Mass.
201262		Ga. s.	Comanche	24	19	60.4	15.3	4.6	Pas.	3	50	1904	Atlantic City, N. J	Somers Point, N. J.
125336		St. s.	Comet	23	11	51.0	12.5	5.2	Pas.	6		1874	Apponaug, R. I	Baltimore, Md.
126457		*St. p.	Comet	96	73	120.6	20.7	4.2	Pas.	7		1887	Baltimore, Md	New York, N. Y.
127184		Ga. s.	Comet	13	9	44.4	11.7	4.4	Pas.	1		1895	Astoria, Oreg	Astoria, Oreg.
127338		Ga. y.	Comet	21	13	63.0	11.1	6.0	Yct.	1		1899	Bridgeport, Conn	Perth Amboy, N. J.
127361		St. s.	Comet	18	13	50.0	12.4	4.2	Fsh.	6		1899	Buffalo, N. Y	Erie, Pa.
127563		St. s.	Comet	77	47	74.6	22.0	6.1	Pas.	3		1901	Portland, Me	Portland, Me.
127753		Ga. s.	Comet	9	6	34.5	8.2	3.6	Pas.	0		1903	Marshfield, Oreg	Coos Bay, Oreg.
202599		Ga. y.	Comet	48	41	67.2	16.3	6.2	Yct.	3		1905	Greenport, N. Y	Sioux City, Iowa.
126485	K. G. J. C.	St. y.	COMFORT	86	55	102.1	23.5	6.7	Yct.	4		1887	Baltimore, Md	Baltimore, Md.
126362		St. s.	Commander	99	49	76.3	21.7	9.6	Pas.	5		1893	Wilmington, Del	New York, N. Y.
127286		Ga. s.	Commander	47	40	68.0	16.4	5.8	Oys.	3		1898	Baltimore, Md	Do.
203732		Ga. s.	Commander	11	8	40.5	12.9	5.5	Fsh.	4	8	1906	Friendship, Me	Somers Point, N. J.
125645		St. s.	Commerce	112	98	99.0	19.0	6.0	Drg.	4	148	1878	Milwaukee, Wis	Toledo, Ohio.
127570		St. s.	Commerce	127	85	85.1	26.8	8.0	Frt.	10	200	1901	Athens, N. Y	Philadelphia, Pa.
125145		Ga. s.	Commodore	25	22	58.0	18.4	5.0	Oys.	3		1873	Islip, N. Y	New York, N. Y.
125452		St. s.	Commodore	2,082	1,927	265.4	42.2	15.4	Frt.	20	700	1875	Cleveland, Ohio	Buffalo, N. Y.
126412		St. s.	Commodore	125	79	96.0	30.8	8.5	Frt.	5	60	1887	Wilmington, Del	New York, N. Y.
126973		Ga. s.	Commodore	8	8	36.0	13.8	3.6	Pas.	2		1893	Galveston, Tex	Port Lavaca, Tex.
127353		St. p.	Commodore	32	32	70.0	18.0	3.0	Fer.	2		1898	Lake City, Minn	St. Paul, Minn.
127414		Na. s.	Commodore	44	33	70.0	21.5	5.6	Oys.	2		1900	San Francisco, Cal	San Francisco, Cal.
127653		Ga. y.	Commodore	13	10	45.0	12.6	3.0	Yct.	2	10	1902	Atlantic City, N. J	Somers Point, N. J.
202060		St. s.	Commodore	145	98	93.7	23.1	7.6	Pas.	6		1905	Kingston, N. Y	Albany, N. Y.
127521		St. y.	Commodore Bartlett	58	39	77.8	15.2	5.5	Yct.	6		1901	Croton, N. Y	Baltimore, Md.
80410		St. s.	[2]Communipaw	93	54	98.8	20.8	7.9	Tow.	5		1872	Keyport, N. J	New York, N. Y.
202645		Ga. s.	Companion	14	10	45.3	12.4	4.4	Frt.	1		1905	Astoria, Oreg	Pt. Townsend, Wash.
203647	K. V. R. H.	St. s.	Comport	180	122	96.4	30.4	9.7	Frt.	7		1906	Tottenville, N. Y	New York, N. Y.
126596		St. s.	*Compton*	247	199	123.4	24.0	8.0	Pas.	9		1889	Wilmington, Del	Wilmington, N. C.
127407	K. P. S. B.	St. s.	COMUS	4,828	3,000	391.6	48.3	15.8	Pas.	66	3,800	1900	Newport News, Va	New York, N. Y.
126389		St. p.	Conanicut	353	241	125.5	28.0	10.0	Fer.	10	225	1886	Wilmington, Del	Newport, R. I.
200547		Na. y.	Conchita	35	29	62.3	16.1	6.4	Yct.	3		1903	Mariner Harbor, N. Y	New York, N. Y.
126719	K. J. H. D.	St. s.	CONCHO	3,724	2,640	329.5	47.0	21.2	Pas.	49	2,600	1891	Chester, Pa	Do.
127289		St. s.	CONCORD	353	186	128.0	26.3	15.0	Tow.	13		1898	Philadelphia, Pa	Fall River, Mass.
127697	K. S. C. D.	St. s.	Concord	248	149	123.0	26.5	9.8	Frt.	13	160	1902	Boston, Mass	Boston, Mass.
203744		*St. p.	Concordia	156	156	152.0	36.6	6.0	Pas.	34		1906	Jeffersonville, Ind	Natchez, Miss.
130716		*St. p.	[3]Concrete	56	53	95.8	14.0	3.8	Tow.	4		1896	Little Hocking, Ohio	Evansville, Ind.
127381		*St. p.	Condor	177	177	130.0	30.0	5.0	Tow.	12	574	1899	Paducah, Ky	Cincinnati, Ohio.

[1] Formerly st. s. E. J. Codd.

[2] Formerly st. s. Wm. H. Payne.

[3] Formerly *st. p. Nellie Bartlett.

Digitized by Google

MERCHANT **STEAM** VESSELS OF THE UNITED STATES—Continued.

Official No.	Signal letters.	Rig.	Name of vessel.	Gross tonnage.	Net tonnage.	Length.	Breadth.	Depth.	Service.	Crew.	Indicated horsepower.	When built.	Where built.	Home port (where permanent document issues).
						Feet.	Feet.	Feet.						
203196	K. V. L. T.	Ga. y.	Cone	183	166	117.0	27.0	12.8	Yct.	15	.....	1906	Noank, Conn	Boston, Mass.
125669	.....	St. s.	Conestoga	1,726	1,562	252.8	36.0	16.2	Frt.	21	473	1878	Cleveland, Ohio	Milwaukee, Wis.
200624	K. S. V. L.	St. s.	CONESTOGA	617	420	158.0	29.1	17.0	Tow.	19	1,000	1904	Sparrow Point, Md	Philadelphia, Pa.
91006	.....	St. s.	[1]Coney Island	89	79	72.1	18.6	4.4	Pas.	4	.....	1878	Espy, Pa	New York, N. Y.
127057	.....	St. s.	Coney Island	31	15	51.1	14.5	6.6	Tow.	2	.....	1894	Gravesend, N. Y	Do.
126470	.....	Ga. s.	Confianza	88	84	78.0	25.5	7.0	Frt.	4	.....	1888	Benicia, Cal	San Francisco, Cal.
126918	.....	St. s.	Confidence	53	26	68.5	17.1	7.3	Tow.	6	.....	1892	Bordentown, N. J	New York, N. Y.
127307	.....	St. s.	Confidence	65	33	78.7	18.3	8.0	Pas.	6	.....	1898	Baltimore, Md	Boston, Mass.
127121	.....	Ga. s.	Confidence	11	8	31.4	11.2	4.5	Tow.	1	.....	1896	Richardson, Wash	Juneau, Alaska.
127225	.....	*St. p.	Connasauga	39	39	90.0	13.5	3.6	Pas.	6	.....	1897	Rome, Ga	Mobile, Ala.
127000	.....	St. s.	Conneaut	62	31	69.0	18.0	10.2	Tow.	4	.....	1893	Buffalo, N. Y	Buffalo, N. Y.
126559	.....	St. p.	Connecticut	3,399	1,872	345.5	48.8	18.0	Pas.	151	4,000	1889	Noank, Conn	Fall River Mass.
126661	.....	St. y.	CONNETQUOT	42	31	71.4	14.6	4.5	Yct.	2	70	1890	City Island, N. Y	New York, N. Y.
125882	.....	St. s.	*Conoho*	366	297	161.6	23.5	8.0	Frt.	5	260	1881	Philadelphia, Pa	Providence, R. I.
126645	.....	St. s.	Conqueror	18	9	45.0	13.5	6.0	Tow.	4	.....	1890	Brooklyn, N. Y	Norfolk, Va.
127533	.....	St. s.	Conqueror	21	14	42.9	14.2	6.5	Tow.	3	.....	1901	Long Island City, N. Y	New York, N. Y.
5587	.....	Ga. s.	Conquest	14	13	39.2	14.0	5.2	Fsh.	3	.....	1870	New London, Conn	Stonington, Conn.
77345	.....	*St. p.	[2]Conquest	209	132	121.0	23.5	3.0	Pas.	8	375	1899	Sterling Island, Mo	Wheeling, W. Va.
125267	.....	*St. p.	Constance	422	377	161.5	32.0	5.5	Pas.	17	75	1874	San Francisco, Cal	San Francisco, Cal.
127755	.....	Na. y.	Constance	124	91	104.0	24.1	11.5	Yct.	12	.....	1903	East Boothbay, Me	Boston, Mass.
127733	K. S. G. Q.	St. y.	Constant	157	107	106.5	20.2	9.1	Yct.	12	250	1903	Baltimore, Md	Wilmington, Del.
127625	.....	Ga. s.	Constellation	137	89	107.6	25.4	11.2	Fsh.	22	100	1902	Essex, Mass	Gloucester, Mass.
4380	.....	St. s.	Constitution	96	48	89.6	18.8	8.0	Tow.	7	.....	1864	Clayton, N. Y	Duluth, Minn.
86507	.....	St. s.	[3]Constitution	46	35	72.0	16.5	9.0	Tow.	6	.....	1900	Green Bay, Wis	Do.
126945	.....	St. y.	Contaluta	38	19	75.2	13.0	5.0	Yct.	3	.....	1893	Detroit, Mich	Detroit, Mich.
126038	.....	Ga. s.	Contest	12	12	38.1	16.8	4.0	Oys.	1	.....	1882	Northport, N. Y	Bridgeport, Conn.
201902	K. T. S. N.	St. s.	Continental	82	55	84.8	17.6	8.0	Frt.	3	.....	1905	Port Jefferson, N. Y	Do.
201026	.....	*St. p.	Control	103	65	118.5	27.4	4.6	Tow.	14	350	1904	Jeffersonville, Ind	New Orleans, La.
127298	.....	*St. p.	Conveyor	121	121	110.2	30.3	4.4	Tow.	8	108	1898	Middleport, Ohio	Evansville, Ind.
125182	.....	St. s.	*Convoy*	78	39	89.5	19.0	9.2	Tow.	8	.....	1873	Philadelphia, Pa	Baltimore, Md.
126468	.....	*St. p.	Convoy	170	170	146.0	26.5	3.7	Tow.	12	421	1888	Madison, Ind	Wheeling, W. Va.
125735	.....	St. p.	*Cooper's Point*	389	261	141.2	30.0	7.7	Fer.	12	453	1879	Wilmington, Del	Camden, N. J.
126223	K. C. M. T.	St. s.	Coos Bay	544	403	180.5	27.0	14.0	Pas.	30	280	1884	Marshfield, Oreg	San Francisco, Cal.
126700	.....	St. s.	Coos River	16	8	44.6	11.6	5.1	Pas.	2	.....	1890	.....do	Coos Bay, Oreg.
127267	.....	Ga. s.	Coot	8	7	30.8	9.5	2.5	Pas.	1	.....	1898	Jamesport, N. Y	Sag Harbor, N. Y.
204191	.....	Ga. y.	Cooter	16	11	42.0	16.5	2.5	Yct.	2	.....	1906	Jacksonville, Fla	Jacksonville, Fla.
203760	.....	St. s.	Coquet	42	28	58.0	18.5	7.0	Tow.	4	.....	1906	Madison, Md	Baltimore, Md.
127163	K. M. V. Q.	St. s.	Coquille River	415	265	146.2	34.2	12.4	Pas.	18	260	1896	Prosper, Oreg	San Francisco, Cal.
5947	.....	Ga. s.	Cora	33	29	56.0	22.5	3.8	Fer.	0	.....	1867	Suffield, Conn	Stonington, Conn.
127746	.....	Ga. s.	Cora	13	9	40.6	9.8	3.8	Pas.	1	.....	1903	Astoria, Oreg	Astoria, Oreg.
204099	.....	*St. p.	Cora	56	56	94.0	20.4	3.6	Frt.	5	30	1907	Abbeville, Ga	Brunswick, Ga.
203097	.....	Ga. s.	Cora B	9	9	36.0	7.8	2.8	Pas.	0	.....	1906	Detroit, Mich	Detroit, Mich.
126563	.....	Ga. s.	Cora D	8	7	29.9	10.6	5.6	Fsh.	3	.....	1899	Swans Island, Me	Mt. Desert Ferry, Me.
126525	.....	St. s.	Cora Belle	16	10	41.2	11.3	4.0	Pas.	3	.....	1888	North McGregor, Iowa	Memphis, Tenn.
203599	.....	*Ga. p.	Cora Lee	9	6	30.7	8.2	7.0	Pas.	1	.....	1906	St. Charles, Ark	Do.
126228	.....	St. s.	Cora A. Sheldon	56	27	65.1	16.6	9.2	Pas.	5	.....	1884	Saugatuck, Mich	Marquette, Mich.
125369	.....	St. s.	Cora L. Staples	92	46	100.0	20.3	6.2	Tow.	9	.....	1872	Wilmington, Del	Fall River, Mass.
125598	.....	St. s.	Cora P. White	106	53	95.0	18.2	9.2	Fsh.	23	.....	1877	Fall River, Mass	Greenport, N. Y.
126454	.....	Ga. s.	Cora and Albert	7	6	27.0	12.5	3.7	Pas.	0	.....	1887	Edgartown, Mass	Providence, R. I.
127129	.....	St. s.	CORALIA	4,330	3,351	413.2	48.0	24.0	Pas.	23	1,350	1896	Cleveland, Ohio	Duluth, Minn.
127425	.....	St. s.	Cordelia Heald	69	39	76.5	16.0	7.0	Drg.	3	.....	1900	Oakland, Cal	San Francisco, Cal.
201065	.....	St. s.	Cordova	18	12	41.0	11.8	4.7	Frt.	3	35	1904	Klinquam, Alaska	Ketchikan, Alaska.
127356	.....	St. s.	Corinna	45	33	64.1	15.6	6.2	Pas.	4	.....	1899	Portland, Me	Portland, Me.
202588	.....	Ga. p.	Corinne B	10	10	39.0	12.4	4.3	Tow.	2	.....	1905	Cincinnati, Ohio	Cincinnati, Ohio.
127124	K. M. P. T.	Na. y.	Corinthia	27	24	66.8	11.7	5.0	Yct.	5	.....	1896	New York, N. Y	Philadelphia, Pa.
127721	K. S. F. V.	St. y.	Corinthia	54	36	80.1	16.0	6.6	Yct.	6	.....	1903	.....do	New York, N. Y.
125334	.....	St. s.	Cormorant	977	817	218.4	34.6	14.0	Frt.	14	450	1873	Cleveland, Ohio	Chicago, Ill.
201449	.....	St. s.	Cormorant	11	5	43.2	11.2	4.7	Fsh.	3	.....	1892	Gloucester, Mass	Boothbay, Me.
92860	K. N. J. W.	St. y.	[4]†Cornelia	59	40	87.7	15.1	8.4	Yct.	3	.....	1898	New York, N. Y	Grand Haven, Mich.
125920	.....	St. s.	Cornelia	41	21	66.2	16.2	7.3	Tow.	4	.....	1881	Tottenville, N. Y	Boston, Mass.
126018	.....	St. s.	Cornelia	38	19	61.6	16.0	8.3	Pas.	4	.....	1882	Buffalo, N. Y	Oswego, N. Y.
203402	.....	St. s.	Cornelia	285	163	128.0	30.9	9.1	Frt.	7	.....	1906	Noank, Conn	Hartford, Conn.
201671	.....	*St. p.	Cornelia C	26	23	53.1	14.8	3.0	Pas.	8	62	1904	Columbus, Miss	Mobile, Ala.
127417	.....	St. s.	Cornelia Cook	60	34	73.6	18.4	5.6	Tow.	7	.....	1900	Portland, Oreg	Seattle, Wash.
125890	.....	St. s.	Cornelius Van Cott	41	26	64.3	14.5	5.9	Tow.	4	.....	1881	Brooklyn, N. Y	New York, N. Y.
127360	.....	St. s.	Cornelius W. Desmond	32	22	60.0	14.9	5.4	Fsh.	10	.....	1899	Buffalo, N. Y	Erie, Pa.
10603	.....	St. s.	[5]Cornell	37	18	63.4	15.6	6.0	Tow.	4	.....	1866	Dorchester, N. J	New York, N. Y.
127451	.....	St. s.	CORNELL	5,082	3,986	454.0	50.2	24.5	Pas.	24	2,000	1900	South Chicago, Ill	Duluth, Minn.
200400	.....	St. s.	CORNELL	435	296	149.7	28.1	15.2	Pas.	12	.....	1902	Shooter Island, N. Y	Albany, N. Y.
3227	.....	Ga. y.	[6]Corona	42	36	91.0	13.0	5.2	Yct.	4	.....	1882	Providence, R. I	New York, N. Y.
126505	.....	St. s.	CORONA	2,408	1,828	299.5	40.8	21.0	Pas.	20	1,200	1888	Cleveland, Ohio	Duluth, Minn.
126850	.....	St. s.	Corona	27	13	64.0	16.5	7.5	Tow.	5	.....	1892	Duluth, Minn	Do.
126939	.....	St. s.	Corona	23	12	51.4	12.7	5.2	Tow.	4	.....	1892	Astoria, N. Y	Baltimore, Md.

[1] Formerly st. s. { a Modjeska. b Storm Signal. c Island Belle. d Amanda.

[2] Formerly *st. p. J. M. Richtman.
[3] Formerly st. s. Gladys Nau.
[4] Formerly st. y. { a Margaret. b Laurita.

[5] Formerly st. s. Gratitude.
[6] Formerly st. y. Barracuda.
† Composite.

Digitized by Google

MERCHANT **STEAM** VESSELS OF THE UNITED STATES—Continued.

Official No.	Signal letters.	Rig.	Name of vessel.	Gross tonnage.	Net tonnage.	Length.	Breadth.	Depth.	Service.	Crew.	Indicated horsepower.	When built.	Where built.	Home port (where permanent document issues).
						Feet.	Feet.	Feet.						
126373		St. p.	Coronado	308	222	100.0	26.0	9.2	Fer.	3	75	1886	San Francisco, Cal	San Diego, Cal.
127468	K. Q. H. T.	St. s.	Coronado	578	381	186.1	36.2	12.5	Pas.	22	550	1900	Aberdeen, Wash	San Francisco, Cal.
202075		Ga. y.	Coronet	57	39	80.9	14.0	5.9	Yct.	4		1905	New York, N. Y	Bristol, R. I.
126171		*St. p.	Corozal	283	283	142.8	30.9	5.9	Frt.	9	338	1883	Cincinnati, Ohio	New Orleans, La.
202437		Ga. s.	Corrin	7	5	33.0	9.5	4.6	Tow.	2		1905	Carolina City, N. C	Newbern, N. C.
126184		St. s.	*Corsair*	95	47	82.5	18.0	8.5	Tow.	9		1884	Camden, N. J	Pittsburg, Pa.
126441		St. s.	Corsair	36	29	58.2	10.1	5.0	Pas.	2		1887	Buffalo, N. Y	Buffalo, N. Y.
126516		St. s.	Corsair	70	35	85.6	18.9	5.6	Pas.	6		1888	East Providence, R. I	Bridgeport, Conn.
127328	K. N. W. S.	St. y.	CORSAIR	1,136	772	270.0	33.3	20.9	Yct.	52	4,550	1899	Newburgh, N. Y	New York, N. Y.
203948		Na. s.	Corsair	14	5	38.0	14.0	5.1	Fsh.	2		1907	Friendship, Me	Do.
126023		St. s.	*Corsica*	368	306	145.5	26.2	7.5	Pas.	21	293	1882	Wilmington, Del	Baltimore, Md.
126474		St. s.	*Corsica*	2,364	1,786	299.5	40.8	21.0	Pas.	21	1,200	1888	Cleveland, Ohio	Duluth, Minn.
125842		St.c. bt.	Cortis	131	103	94.5	17.8	8.9	Frt.	3		1880	Havana, N. Y	New York, N. Y.
161077		St. s.	[1] CORTLAND	54	37	58.2	17.3	7.5	Pas.	4		1895	Buffalo, N. Y	Oswego, N. Y.
127423		St. s.	[2] Corwin	447	239	138.0	24.0	13.2	Pas.	12		1876	Portland, Oreg	Boston, Mass.
91664	K. C. J. D.	St. y.	[3] Cosette	42	21	80.0	12.8	7.8	Yct.	4		1884	Bristol, R. I	Do.
201592		Ga. y.	Cosme	6	6	33.8	10.9	4.4	Yct.	1	10	1904	Stamford, Conn	New York, N. Y.
126741	K. J. N. P.	St. s.	COSTA RICA	1,783	1,166	221.5	36.0	19.3	Pas.	73	700	1891	Chester, Pa	Do.
126613	K. G. W. T.	St. s.	Cottage City	1,885	981	233.1	40.6	23.3	Pas.	60	1,300	1890	Bath, Me	Do.
127317		Ga. s.	Coulter and McKenzie	14	10	42.0	12.8	4.1	Frt.	4		1899	Patchogue, N. Y	Bristol, R. I.
126793		St. s.	Countess	9	5	56.4	10.7	3.0	Pas.	2		1891	Detroit, Mich	Norfolk, Va.
126291		*St. p.	Courier	296	296	163.8	32.2	4.6	Pas.	18	347	1885	Freedom, Pa	Wheeling, W. Va.
127179	K. N. B. L.	St. y.	COURIER	65	44	91.3	15.8	8.5	Yct.	9		1897	South Boston, Mass	Boston, Mass.
127397	K. P. Q. G.	St. s.	COVINGTON	401	196	135.0	27.5	15.7	Pas.	16	900	1899	Philadelphia, Pa	New York, N. Y.
125678		St. p.	Coxsackie	77	41	66.4	33.4	7.4	Fer.	3		1878	New Baltimore, N. Y	Albany, N. Y.
127191	K. N. C. B.	Ga. y.	Coyote	44	30	72.5	14.0	7.4	Yct.	3		1897	Long Island City, N. Y	Fall River, Mass.
202136		St. s.	CRAIG	32	21	53.0	15.0	7.0	Tow.	4	190	1905	Toledo, Ohio	Toledo, Ohio.
202704		St. s.	CRANFORD	1,197	814	191.4	44.0	15.8	Fer.	8	1,500	1905	Wilmington, Del	New York, N. Y.
125799		St. s.	Crawford	36	18	60.2	16.9	7.4	Tow.	5		1880	Milwaukee, Wis	Chicago, Ill.
200217		St. s.	Credenda	34	23	57.0	16.5	6.4	Tow.	5		1903	Paulsboro, N. J	Camden, N. J.
126243		St. s.	Creedmor	19	11	52.6	14.0	5.0	Pas.	2		1884	Brewer, Me	Mt. Desert Ferry, Me.
127322		St. s.	Creedmoor	10	7	48.9	12.9	4.4	Frt.	3		1899	do	Do.
202902		Ga. s.	Creel	14	10	50.0	12.8	4.7	Frt.	0	30	1906	Decatur, Wash	Pt. Townsend, Wash.
127340		Ga. s.	Creole	9	9	54.4	11.4	2.6	Frt.	3		1899	Grand Prairie, La	Gulfport, Miss.
204256	K. W. D. R.	St. s.	CREOLE	6,387	4,111	407.0	53.0	26.7	Pas.	160		1907	Quincy, Mass	New York, N. Y.
75486		*St. p.	[4] Crescent	239	239	144.0	28.0	5.0	Tow.	15		1871	Pittsburg, Pa	Pittsburg, Pa.
106635	K. G. L. S.	St. y.	[5] Crescent	116	58	105.4	18.0	9.8	Yct.	11	500	1889	Bristol, R. I	New York, N. Y.
115279		St. s.	[6] Crescent	68	46	71.9	18.0	8.0	Tow.	5		1872	Philadelphia, Pa	Do.
126584		St. y.	[7] Crescent	38	26	66.8	12.0	6.4	Yct.	6		1889	East Boston, Mass	Do.
126641		St. s.	Crescent	71	50	77.2	16.1	6.0	Pas.	4		1890	Grand Haven, Mich	Duluth, Minn.
126896		St. s.	Crescent	9	6	49.4	10.6	2.6	Fsh.	1		1892	Tacoma, Wash	Seattle, Wash.
127013		St. s.	CRESCENT	253	139	121.5	23.5	6.9	Pas.	8		1893	Jacksonville, Fla	Jacksonville, Fla.
127138		St. s.	Crescent	33	20	67.8	12.2	3.4	Pas.	3	15	1896	Bridgeton, N. J	Norfolk, Va.
127219		Ga. s.	Crescent	21	14	49.9	15.3	5.3	Pas.	1		1897	Coupeville, Wash	Pt. Townsend, Wash.
127543		Ga. s.	Crescent	14	12	46.5	13.6	3.9	Oys.	1		1901	Rockaway Beach, N. Y	New York, N. Y.
201171		Ga. s.	Crescent	13	9	37.5	14.0	6.1	Fsh.	2		1904	Friendship, Me	Provincetown, Mass.
201416		Ga. s.	Crescent	14	7	45.3	13.9	4.0	Oys.	2	20	1904	Bowlers, Va	Tappahannock, Va.
201907		*Ga. p.	Crescent	14	7	51.0	14.5	2.9	Frt.	3		1905	Westwego, La	New Orleans, La.
203273		Ga. s.	Crescent	14	12	34.4	11.4	4.0	Pas.	1	10	1905	Groton, Conn	New London, Conn.
127176		St. s.	CRESCENT CITY	4,213	3,675	406.0	48.2	23.9	Pas.	24	1,600	1897	Chicago, Ill	Duluth, Minn.
145134		St. p.	[8] Crescent City	154	107	107.0	22.8	6.0	Pas.	8		1877	Northport, N. Y	Apalachicola, Fla.
127705		Ga. s.	Crescite	14	10	46.6	14.0	3.4	Oys.	4		1902	Bridgeport, Conn	Bridgeport, Conn.
126020		St. s.	Cresco	62	36	75.0	17.0	5.4	Pas.	3		1882	Ogdensburg, N. Y	Ogdensburg, N. Y.
92362		St. s.	[9] Cresco	90	45	84.0	20.4	8.0	Tow.	5		1891	Berkley, Va	New York, N. Y.
110529		St. s.	[10] Cresswell	35	15	56.0	15.0	5.8	Tow.	4		1882	East Saginaw, Mich	Buffalo, N. Y.
127432		St. s.	Crest	99	67	91.2	20.0	5.9	Pas.	3		1900	Tacoma, Wash	Tacoma, Wash.
203077		Ga. s.	Crest	8	6	30.7	9.2	3.6	Pas.	0		1906	Somerset, Mass	Fall River, Mass.
127438		*Ga. p.	Creston	12	12	66.3	10.2	2.1	Pas.	1		1900	Creston, W. Va	Wheeling, W. Va.
85715	J. W. B. H.	St. s.	[11] *Cretan*	2,350	1,651	267.0	40.5	16.4	Pas.	34	1,800	1882	Chester, Pa	Baltimore, Md.
125000		St. s.	Cricket	27	14	53.0	14.9	6.7	Tow.	3		1871	Algiers, La	New Orleans, La.
127428		*St. p.	Cricket	65	51	132.6	18.3	2.9	Pas.	17		1900	Parkersburg, W. Va	Wheeling, W. Va.
127770		Ga. y.	Cricket	19	11	44.7	13.2	5.3	Yct.	2	38	1903	Wilmington, Cal	Los Angeles, Cal.
126955		St. s.	Cris Grover	56	28	68.8	18.3	9.8	Tow.	6		1893	Buffalo, N. Y	Cleveland, Ohio.
200448	K. S. R. Q.	St. s.	CRISFIELD	236	160	110.5	24.1	12.6	Tow.	16		1903	Sparrows Point, Md	Philadelphia, Pa.
201015		Ga. s.	Crisis	8	6	40.0	10.0	3.6	Pas.	1		1903	Patchogue, N. Y	Patchogue, N. Y.
201711		St. s.	[12] Cristobal	161	110	93.7	25.5	10.3	Tow.	7		1905	Tottenville, N. Y	New York, N. Y.
4919		St. s.	*Croatan*	22	12	53.6	14.8	4.4	Tow.	6		1864	Chester, Pa	Norfolk, Va.
126617		St. s.	Crosby	35	17	66.4	15.6	6.8	Tow.	4		1889	Benton Harbor, Mich	Duluth, Minn.
125893		St. s.	Croton	54	27	64.5	18.4	7.6	Wat.	3		1881	Athens, N. Y	New York, N. Y.
202947		*St. p.	Crown Hill	366	134	132.4	26.0	4.6	Tow.	12		1906	Jeffersonville, Ind	Cincinnati, Ohio.
126368		St. s.	Cruiser	62	33	70.0	16.0	6.1	Pas.	3		1886	North Bend, Oreg	Portland, Oreg.

[1] Formerly st. s. Katharine T. Wilbur.
[2] Formerly U. S. R. C. Thomas Corwin.
[3] Formerly st. y. Marina.
[4] Formerly st. s. Joseph A. Stone.
[5] Formerly st. y. { a Augusta. b Vivienne. c Toinette. d Laurita.
[6] Formerly st. s. Sammie.
[7] Formerly st. y. { a Countess. b Wabeno.
[8] Formerly st. p. { a Tourist. b Harry Hill.
[9] Formerly st. s. Mercy B.
[10] Formerly st. s. Robert Boyd.
[11] Formerly st. s. Guyandotte.
[12] Formerly st. s. William J. Dailey.

Digitized by Google

MERCHANT **STEAM** VESSELS OF THE UNITED STATES—Continued.

Official No.	Signal letters.	Rig.	Name of vessel.	Gross tonnage.	Net tonnage.	Length.	Breadth.	Depth.	Service.	Crew.	Indicated horsepower.	When built.	Where built.	Home port (where permanent document issues).
						Feet.	*Feet.*	*Feet.*						
126687	.....	*St. p.	CRUISER	341	240	152.0	30.0	5.0	Tow.	23	.....	1890	Pittsburg, Pa.	Pittsburg, Pa.
127598	.....	Ga. s.	Cruiser	8	8	41.0	8.0	2.6	Pas.	1	.....	1901	Clinton, Iowa	Burlington, Iowa.
127600	.....	Ga. s.	Cruiser	8	7	35.2	9.2	2.4	Pas.	1	.....	1901	Daytona, Fla.	St. Augustine, Fla.
127713	.....	*Ga. p.	Cruiser	13	13	50.0	14.6	3.3	Pas.	1	.....	1902	Cincinnati, Ohio	Evansville, Ind.
204076	.....	Ga. s.	Cruiser	10	6	28.0	9.2	3.0	Pas.	1	.....	1907	Fir, Wash.	Seattle, Wash.
125823	K.D.G.T.	Ga. y.	Crusader	71	65	83.2	21.5	8.5	Yct.	3	.....	1880	Brooklyn, N. Y.	Philadelphia, Pa.
200869	.....	*St. p.	Crusader	137	87	117.0	23.0	4.1	Tow.	13	.....	1904	Elizabeth, Pa.	Pittsburg, Pa.
127194	.....	Ga. s.	Crusoe	10	9	40.1	12.0	4.7	Pas.	2	.....	1897	Freeport, N.Y.	New York, N. Y.
127759	.....	Ga. p	Crusoe	14	14	54.0	14.0	2.5	Fer.	1	.....	1902	Congo, W. Va.	Wheeling, W. Va.
127747	.....	Na. s.	Crustacean	13	11	40.9	13.3	5.7	Msc.	2	.....	1903	Bristol, Me.	Boothbay, Me.
126852	.....	Ga. y.	Crystal	12	11	34.3	10.5	6.4	Yct.	2	.....	1889	Salem, Mass.	Marblehead, Mass.
201562	.....	St. s.	Crystal	25	17	45.0	12.0	3.0	Pas.	2	50	1904	Gig Harbor, Wash.	Tacoma, Wash.
202695	.....	St. s.	Crystal	13	9	39.0	10.2	4.9	Fsh.	4	18	1905	Manitowoc, Wis.	Milwaukee, Wis.
127373	.....	St. s.	Cub	19	11	45.0	12.0	5.0	Pas.	5	.....	1898	San Francisco, Cal.	St. Michael, Alaska.
201252	.....	Ga. s.	Cub	13	9	35.2	12.2	4.2	Fsh.	2	.....	1904	Douglas, Alaska	Juneau, Alaska.
127524	K.Q.S.M.	St. s.	CUBA	594	266	150.5	29.4	17.7	Tow.	21	1,050	1901	Bath, Me.	Fall River, Mass.
127645	.....	*Ga. p.	Cuba	10	9	50.0	9.6	2.5	Pas.	1	.....	1902	Clarington, Ohio	Wheeling, W. Va.
126842	.....	Ga. s.	Cuckoo	5	5	25.3	12.3	3.6	Frt.	1	.....	1890	Newport, R. I.	Newport, R. I.
85800	K.B.N.R.	St. s.	[1] Culligan	1,748	1,464	263.0	39.1	22.0	Frt.	16	850	1883	West Bay City, Mich.	Buffalo, N. Y.
127608	.....	Ga. s.	Cultivator	14	10	44.2	15.5	4.0	Fsh.	2	.....	1902	Quincy, Mass.	Provincetown, Mass.
204216	.....	Ga. s.	Culver's Ferry	10	9	29.0	10.0	4.0	Pas.	1	.....	1907	Frankfort, Mich.	Grand Haven, Mich.
15405	.....	St. s.	[2] Cumberland	50	25	75.4	17.5	6.5	Tow.	4	.....	1868	Philadelphia, Pa.	Portland, Me.
125918	.....	St. s.	Cumberland	1,601	1,280	251.5	38.3	19.7	Frt.	15	700	1881	Cleveland, Ohio	Cleveland, Ohio.
127257	K.N.H.D.	St. s.	CUMBERLAND	377	209	135.0	27.0	15.0	Tow.	15	810	1898	Baltimore, Md.	Baltimore, Md.
127568	.....	Ga. s.	Cumberland	7	7	28.8	10.8	5.7	Fsh.	1	.....	1901	Friendship, Me.	So. West Harbor, Me.
127488	.....	Ga. s.	Cupid	14	11	45.6	15.9	4.6	Fsh.	4	.....	1900	Patchogue, N. Y.	Greenport, N. Y.
127113	K.M.N.J.	St. s.	CURAÇAO	1,503	895	241.3	38.0	16.3	Pas.	47	1,170	1895	Philadelphia, Pa.	New York, N. Y.
127036	.....	*Ga. p.	Curiosity	44	36	74.0	18.4	3.8	Oys.	6	.....	1894	Patchogue, N. Y.	Patchogue, N. Y.
5556	.....	Ga. s.	Curlew	23	22	48.5	17.7	4.0	Frt.	1	.....	1866	Moriches, N. Y.	Stamford, Conn.
127080	.....	Ga. s.	Curlew	26	18	59.4	14.6	6.0	Fsh.	2	80	1895	Millbridge, Me.	Machias, Me.
200037	.....	Ga. s.	Curlew	10	8	40.6	7.2	3.0	Pas.	1	.....	1903	Marshfield, Oreg.	Coos Bay, Oreg.
127282	.....	St. s.	Curtin	85	58	86.5	19.2	8.8	Tow.	4	.....	1898	Cramer Hill, N. J.	Camden, N. J.
126755	.....	*St. p.	Cyclone	138	138	121.0	22.6	4.0	Pas.	9	.....	1891	Stillwater, Minn.	St. Paul, Minn.
126915	.....	St. s.	Cyclone	9	9	36.0	7.0	4.0	Tow.	0	.....	1892	Metropolis, Ill.	Memphis, Tenn.
125192	.....	St. s.	Cyclops	128	64	110.6	22.5	9.6	Tow.	6	320	1873	Tottenville, N. Y.	Baltimore, Md.
125511	.....	St. s.	Cygnet	43	38	62.2	16.4	6.0	Pas.	3	.....	1876	Noank, Conn.	Philadelphia, Pa.
126436	.....	Ga. s.	Cygnet	8	7	32.0	10.8	4.7	Msc.	1	.....	1887	New Rochelle, N. Y.	New York, N. Y.
126713	.....	St. s.	Cygnet	25	12	59.5	13.8	5.4	Pas.	2	.....	1891	Boston, Mass.	Newburyport, Mass.
126829	.....	Ga. s.	Cygnet	6	6	25.9	12.7	3.8	Fsh.	0	.....	1887	Newport, R. I.	Newport, R. I.
127437	.....	Ga. y.	Cygnet	6	6	30.0	10.4	3.6	Yct.	1	.....	1900	Patchogue, N. Y.	Patchogue, N. Y.
125900	.....	St. p.	*Cygnus*	857	555	212.6	31.4	11.3	Pas.	19	900	1881	Chester, Pa.	New York, N. Y.
126399	.....	Ga. s.	Cygnus	11	10	39.2	12.0	5.5	Msc.	2	.....	1886	Jacksonville, Fla.	Key West, Fla.
127106	K.V.L.W.	St. y.	CYNTHIA	103	70	120.0	17.5	6.6	Yct.	8	350	1895	Detroit, Mich.	New York, N. Y.
127531	.....	St. s.	Cynthia	21	14	52.1	12.6	4.8	Fer.	2	.....	1900	Saybrook, Conn.	New Haven, Conn.
125994	.....	St. s.	*Cynthia No. 2*	108	54	92.4	19.5	9.0	Pas.	7	500	1882	Philadelphia, Pa.	Savannah, Ga.
127162	.....	St. s.	Cypher	31	21	53.3	16.2	6.6	Pol.	5	.....	1896	South Boston, Mass.	Bridgeton, N. J.
126251	.....	St. s.	Cyrene	10	6	49.2	9.1	3.3	Tow.	3	.....	1882	Astoria, N. Y.	Norfolk, Va.
126774	.....	St. s.	Cyrene	25	17	94.0	11.6	3.6	Pas.	2	.....	1891	Seattle, Wash.	Pt. Townsend, Wash.
127025	.....	Ga. s.	Czar	7	7	29.0	13.0	3.6	Pas.	0	.....	1894	Warwick, R. I.	Providence, R. I.
126693	K.H.V.Q.	St. s.	[3] *Czarina*	1,045	793	216.0	30.8	14.1	Frt.	15	475	1883	Sunderland, England	San Francisco, Cal.
			D.											
200762	.....	*St. p.	D. Cawley	19	19	58.0	13.0	3.0	Tow.	3	40	1904	Clinton, Iowa	New Orleans, La.
157175	.....	St. s.	D. Dussault	55	39	76.5	18.3	5.0	Drg.	3	.....	1886	Sandusky, Ohio	Toledo, Ohio.
157065	.....	St. s.	D. Leuty	646	550	178.5	33.9	12.3	Frt.	15	559	1882	Lorain, Ohio	Cleveland, Ohio.
6653	.....	*St. p.	*D. Murchison*	249	217	120.0	20.0	5.2	Pas.	6	250	1869	Wilmington, Del.	Savannah, Ga.
75097	.....	St. s.	[4] D. Roughan	34	17	60.0	16.0	5.1	Tow.	4	.....	1869	.....do	Boston, Mass.
157257	.....	*St. p.	D. A. Nisbet	64	64	106.8	20.9	3.7	Pas.	15	.....	1889	Evansville, Ind.	Evansville, Ind.
201498	.....	Ga. s.	D. A. Trumpour	9	5	40.0	9.3	3.8	Fsh.	3	.....	1904	Au Gres, Mich.	Port Huron, Mich.
203182	.....	Ga. s.	D. B. C. III	30	25	59.4	11.6	4.6	Pas.	1	.....	1906	Muskegon, Mich.	Detroit, Mich.
157075	.....	St. s.	D. C. Whitney	1,090	1,013	229.0	40.0	14.7	Frt.	14	600	1882	St. Clair, Mich.	Cleveland, Ohio.
203713	.....	Ga. s.	D. E. Christian	8	6	36.0	9.2	4.2	Pas.	1	25	1906	Detroit, Mich.	Sandusky, Ohio.
35149	.....	St. s.	D. F. Rose	258	203	140.1	26.3	10.9	Frt.	11	330	1868	Marine City, Mich.	Grand Haven, Mich.
157297	.....	St. s.	D. F. Skinner	30	15	52.4	14.8	6.2	Tow.	3	.....	1890	New Baltimore, N. Y.	New York, N. Y.
157696	.....	St. s.	D. G. KERR	5,531	3,991	468.0	52.0	28.0	Pas.	24	1,800	1903	West Superior, Wis.	Duluth, Minn.
200602	.....	St. s.	D. J. Swenie	143	71	98.2	23.4	10.4	Frb.	10	500	1886	Chicago, Ill.	Chicago, Ill.
6830	.....	St. s.	D. K. Neal	37	19	57.0	16.8	6.5	Tow.	4	.....	1873	Brooklyn, N. Y.	Elizabeth City, N. C.
6682	.....	*St. p.	D. L. Tally	263	263	160.8	37.0	5.0	Pas.	50	.....	1870	Cincinnati, Ohio	Mobile, Ala.
157703	.....	St. s.	D. M. CLEMSON	5,531	3,991	468.0	52.0	28.0	Pas.	24	1,800	1903	West Superior, Wis.	Duluth, Minn.
6939	.....	St. s.	D. M. Key	16	8	50.7	12.0	5.2	Tow.	3	.....	1877	Glenwood, N. Y.	Washington, D. C.
157271	.....	St. s.	D. N. Runnels	37	18	58.9	15.3	6.9	Tow.	3	.....	1890	Port Huron, Mich.	Buffalo, N. Y.
203979	.....	St. s.	D. O. MILLS	6,598	4,850	532.0	58.2	32.0	Frt.	26	1,800	1907	Ecorse, Mich.	Cleveland, Ohio.
157040	.....	St. s.	D. P. Hall	54	32	67.4	16.2	9.0	Tow.	5	.....	1881	Buffalo, N. Y.	Chicago, Ill.
157509	.....	*St. p.	D. R. Campbell	718	409	176.1	35.4	5.9	Pas.	27	700	1898	Seattle, Wash.	St. Michael, Alaska.
203676	.....	St. s.	D. R. HANNA	7,023	5,491	532.0	56.0	31.0	Pas.	24	1,760	1906	Lorain, Ohio	Cleveland, Ohio.

[1] Formerly st. s. George T. Hope. [2] Formerly st. s. L. A. Belknap. [3] Formerly British st. s. G. W. Jones. [4] Formerly st. s. Joseph Bush.

Digitized by Google

MERCHANT **STEAM** VESSELS OF THE UNITED STATES—Continued.

Official No.	Signal letters.	Rig.	Name of vessel.	Gross tonnage.	Net tonnage.	Length.	Breadth.	Depth.	Service.	Crew.	Indicated horsepower.	When built.	Where built.	Home port (where permanent document issues).
						Feet.	Feet.	Feet.						
157390		St. s.	D. S. Arnott	93	46	78.5	20.5	9.7	Tow.	7		1893	Tottenville N. Y.	New York, N. Y.
157378		St. s.	D. T. Helm	64	32	68.0	18.0	9.3	Tow.	5		1893	Benton Harbor, Mich.	Duluth, Minn.
6760		*St. p.	D. T. Lane	146	146	129.0	24.0	4.0	Tow.	21	430	1871	Pittsburg, Pa.	Cincinnati, Ohio.
200550		St. s.	D. W. Hughes	7	7	41.0	8.5	4.6	Tow.	3		1903	Chattanooga, Tenn.	Chattanooga, Tenn.
203691	K.V.R.Q.	Ga. y.	Dacota	36	30	55.8	13.3	7.3	Yct.	5		1906	Long Island City, N. Y.	New York, N. Y.
93019		St. s.	[1] Dailey	9	6	41.8	12.5	3.6	Tow.	1		1900	Toledo, Ohio	Sandusky, Ohio.
200848		*St. p.	Daily	35	29	68.0	16.6	3.0	Pas.	5		1904	Commerce, Mo	St. Louis, Mo.
6822		St s.	Daisy	124	64	113.0	17.9	8.2	Fsh.	24		1874	Noank, Conn	Tappahannock, Va.
157004		St. s.	Daisy	10	5	37.0	12.4	4.2	Tow.	2		1880	Brooklyn, N. Y	New York, N. Y.
157014		St. s.	Daisy	33	16	60.1	13.4	5.4	Frt.	5		1880	New Orleans, La	New Orleans, La.
157038		St. s.	Daisy	25	19	44.3	14.6	4.8	Fer.	2		1881	New Baltimore, Mich.	Detroit, Mich.
157245		St. s.	Daisy	6	5	34.0	10.3	4.0	Oys.	1		1889	Patchogue, N. Y	Patchogue, N. Y.
157339		Ga. y.	Daisy	31	30	49.2	11.2	4.0	Yct.	0		†1892	New London, Conn	Fall River, Mass.
157465		St. s.	Daisy	18	12	57.2	13.7	5.4	Fsh.	3		1896	Vermilion, Ohio	Cleveland, Ohio.
157479		St. s.	Daisy	30	20	69.0	12.0	4.5	Tow.	2		1897	Peekskill, N. Y	New York, N. Y.
157497		Ga. s.	Daisy	5	5	27.8	12.7	3.2	Msc.	1		1884	Bayshore, N. Y	Do.
200507		*St. p.	Daisy	17	17	75.0	14.0	2.0	Pas.	8		1903	Antiquity, Ohio	Wheeling, W.Va.
200849		St. s.	Daisy	11	11	49.0	9.8	4.2	Pas.	6		1904	Grant, Ky	Cincinnati, Ohio.
201168	K. T. G. L.	Ga. y.	Daisy	46	42	69.2	18.0	5.7	Yct.	3		1904	Toms River, N. J	Tampa, Fla.
203044	K. V. H. S.	Ga. y.	Daisy	85	78	85.7	16.6	7.2	Yct.	5		1906	New Rochelle, N. Y	Memphis, Tenn.
202729		*Ga. p.	Daisy Dean	6	6	35.0	7.0	3.0	Msc.	1	10	1905	Marianna, Ark	Paducah, Ky.
203747	K. V. S. F.	St. s.	Daisy Freeman	613	436	173.5	38.6	13.3	Frt.	22		1906	Fairhaven, Cal	San Francisco, Cal.
202224	K. T. W. J.	St. s.	Daisy Mitchell	612	395	171.0	37.3	13.1	Pas.	19		1905	....do	Do.
203271		*Ga. p.	Daisy Wamsley	10	10	50.7	12.8	2.1	Tow.	1		1906	Rome, Ohio	Cincinnati, Ohio.
157050		St. s.	Daisy E. Smith	69	34	65.4	20.0	5.2	Oys.	6		1881	New Haven, Conn	New Haven, Conn.
157021		St. p.	Dakota	553	407	147.0	34.9	12.0	Fer.	6		1880	Brooklyn, N. Y	New York, N. Y.
157679		St. s.	Dallas	21	11	60.0	12.5	6.0	Pas.	4	75	1902	Alexandria, Va	Alexandria, Va.
157315		*St. p.	Dalles City	446	323	152.0	30.9	8.2	Pas.	16		1891	Portland, Oreg	Portland, Oreg.
117153		St. s.	[2] Dalzelline	135	92	92.0	22.4	11.0	Pas.	8	300	1902	Noank, Conn	New York, N. Y.
115163		St. s.	[3] Damarin	55	35	67.6	13.7	7.2	Pas.	5		1873	Bath, Me	Bath, Me.
126707		St. s.	[4] Dana	118	59	84.7	26.2	8.0	Frt.	5		1891	Boston, Mass	New York, N. Y.
125382		St. s.	[5] Dandy	30	15	56.0	14.5	6.7	Tow.	4		1875	Communipaw, N. J	Do.
157205		St. s.	*Dandy*	115	57	92.8	20.0	9.6	Pas.	5	425	1888	Camden, N. J	Fernandina, Fla.
6854		St. s.	Dan Costello	27	13	47.1	14.2	6.7	Fsh.	4		1874	Milwaukee, Wis	Milwaukee, Wis.
157209		St. s.	Dan Kunz	99	59	102.0	24.0	5.8	Frt.	8		1888	Sandusky, Ohio	Erie, Pa.
202181		*Ga. p.	Dan Patch	25	25	81.8	16.5	3.6	Pas.	8		1905	Levanna, Ohio	Cincinnati, Ohio.
157539		St. s.	Dan W. Miller	10	8	39.8	13.0	3.9	Tow.	1		1899	Toledo, Ohio	Toledo, Ohio.
203863		Na. s.	Daniel	18	18	51.2	13.8	3.0	Msc.	0	14	1907	Wit, N. C	Beaufort, N. C.
204110	K.W.C.L.	St. s.	[6] Daniel Kern	450	250	152.0	26.0	11.5	Tow.	14	300	1879	Baltimore, Md	Portland, Oreg.
203567		St. s.	Daniel McElroy	151	102	89.4	28.8	8.1	Frt.	6		1906	Tomkins Cove, N. Y	New York, N. Y.
6952		St. s.	Daniel Wheeler	216	115	131.0	29.5	9.0	Frt.	7	175	1878	Mobile, Ala	Do.
126647	K.H.F.W.	St. s.	[7] *Daniel Willard*	361	180	134.5	25.5	15.3	Tow.	14	800	1890	Camden, N. J	Do.
157655		St. s.	Dan'l K. Jackson	71	57	81.2	22.2	4.7	Frt.	4		1902	Washington, D. C	Washington, D. C.
150033		St. s.	[8] Daniel L. Hebard	159	79	98.5	22.0	8.8	Tow.	10	500	1875	Cleveland, Ohio	Marquette, Mich.
203507		St. s.	DANIEL J. MORRELL	7,239	5,419	580.0	58.0	27.4	Pas.	24	2,000	1906	West Bay City, Mich.	Cleveland, Ohio.
202806		Ga. s.	Daniel and Carrie	14	8	51.6	13.9	4.4	Fsh.	2		1906	Bristol, Me	Providence, R. I.
157213		St. s.	Daniels Island	18	9	49.8	14.5	3.4	Frt.	3		1888	Charleston, S. C	Charleston, S. C.
157088		St. s.	Danville	1,297	909	208.2	34.9	22.4	Pas.	32	900	1882	Baltimore, Md	Baltimore, Md.
150526		Ga. s.	Daphne	14	12	46.0	14.3	5.0	Msc.	1		1885	South Brooklyn, N. Y.	New York, N. Y.
157145	K.D.P.M.	Ga. y.	Daphne	22	21	46.0	16.5	6.3	Yct.	4		1885	Brooklyn, N. Y	Do.
157616		Ga. s.	Daphne	14	10	42.0	12.7	4.7	Tow.	1		1901	Southbend, Wash	Pt. Townsend, Wash.
201274		St. s.	Daphne	27	13	53.9	14.2	5.5	Tow.	3		1904	Lubec, Me	Bangor, Me.
157471		*St. p.	Dardanelle	240	164	119.0	23.8	3.2	Pas.	21		1896	Little Rock, Ark	Memphis, Tenn.
201092		St. s.	Daring	227	135	104.3	26.2	10.9	Tow.	8	800	1904	Aberdeen, Wash	Pt. Townsend, Wash.
136670		St. s.	[9] Dark	11	7	35.5	11.4	5.4	Tow.	2		1898	Buffalo, N. Y	Buffalo, N. Y.
157535		*St. p.	Darling	78	78	102.0	22.3	4.0	Tow.	10		1899	Parkersburg, W. Va	Wheeling, W. Va.
6247		Ga. s.	Dart	34	32	57.2	18.0	4.8	Frt.	2		1837	New York, N. Y	New London, Conn.
157635		St. s.	Dart	21	14	42.9	14.2	6.5	Tow.	3		1901	Long Island City, N. Y.	New York, N. Y.
157647		Ga. s.	Dart	15	15	41.3	14.6	6.4	Fsh.	2		1902	Gloucester, Mass	Provincetown, Mass.
157548		St. p.	Dartmouth	420	353	126.6	27.0	11.3	Fer.	4	425	1899	East Boston, Mass	Boston, Mass.
6667		Ga. s.	Dauntless	19	18	45.0	18.0	4.7	Fsh.	3		1870	Greenport, N. Y	Newport, R. I.
6899		St. p.	*Dauntless*	301	178	149.0	32.6	8.6	Fer.	6	450	1876	Wilmington, Del	Camden, N. J.
157201		St. s.	Dauntless	11	5	45.5	10.4	4.8	Tow.	3		1887	Berkley, Va	Norfolk, Va.
157353		*St. p.	Dauntless	612	501	174.5	36.5	8.0	Frt.	13	350	1892	San Francisco, Cal	San Francisco, Cal.
157368	K.R.H.T.	St. s.	DAUNTLESS	153	76	102.0	20.7	10.6	Tow.	10	500	1893	Camden, N. J	Newport News, Va.
157387		Ga. s.	Dauntless	7	6	28.7	11.4	3.3	Frt.	1		1893	Cedar Grove, Tex	Galveston, Tex.
157481		St. s.	Dauntless	13	9	52.3	9.7	4.5	Tow.	3		1897	Middleport, Ohio	Pittsburg, Pa.
157495		Ga. s.	Dauntless	11	7	35.3	13.9	3.7	Tow.	1		1897	Willapa, Wash	Pt. Townsend, Wash.
157514		*St. p.	Dauntless	26	23	59.3	11.9	3.1	Pas.	9		1898	Tuscumbia, Mo	Memphis, Tenn.
157540		Ga. s.	Dauntless	6	5	26.4	10.0	5.0	Msc.	1		1899	Bristol, Me	SW. Harbor, Me.
157543		St. s.	Dauntless	125	85	93.1	19.7	5.9	Pas.	9	234	1899	Tacoma, Wash	Pt. Townsend, Wash.
157637		St. s.	Dauntless	123	83	97.2	22.0	10.5	Tow.	7	300	1901	Baltimore, Md	Baltimore, Md.
157685		Ga. s.	Danutless	8	5	31.5	7.0	2.7	Pas.	1	16	1902	Whatcom, Wash	Pt. Townsend, Wash.

[1] Formerly st. s. Miller Bros.
[2] Formerly st. s. Samuel E. Bouker.
[3] Formerly st. s. Samoset.
[4] Formerly st. s. Catherine James.
[5] Formerly st. s. {a Charles F. Starin. b N. Y. Cent'l Lt'g. Co. No. 4. c C. E. Baker.
[6] Formerly U. S. L. H. B. st. s. Manzanita.
[7] Formerly st. s. Carbonero.
[8] Formerly st. s. P. L. Johnson.
[9] Formerly st. s. Ella B.
† Rebuilt, 1892.

Digitized by Google

MERCHANT **STEAM** VESSELS OF THE UNITED STATES—Continued.

Official No.	Signal letters.	R'g.	Name of vessel.	Gross tonnage.	Net tonnage.	Length.	Breadth.	Depth.	Service.	Crew.	Indicated horsepower.	When built.	Where built.	Home port (where permanent document issues).
						Feet.	*Feet.*	*Feet.*						
200465	K. S. R. T.	St. s.	DAUNTLESS	269	144	121.5	24.5	15.0	Pas.	9	700	1903	San Francisco, Cal	San Francisco, Cal.
202914		Ga. y.	Dauntless	40	27	76.0	12.8	6.0	Yct.	4		1906	Long Island City, N. Y.	New York, N. Y.
75829		*St. p.	[1] Dave Wood	143	143	130.8	22.0	4.0	Tow.	23		1874	Pittsburg, Pa	Pittsburg, Pa.
201064		*St. p.	Davenport	195	195	112.5	36.5	3.5	Fer.	8		1904	Rock Island, Ill	Rock Island, Ill.
4741		St. s.	[2] David	87	67	72.0	25.5	6.6	Frt.	3		1835	Mount Pleasant, N. Y.	Albany, N. Y.
203258		St. p.	David Swain	146	92	136.6	26.0	4.5	Pas.	15		1906	Stillwater, Minn	St. Paul, Minn.
6360		St. s.	David Utley	130	108	91.6	17.1	6.9	Frt.	4		1862	Ogdensburg, N. Y	Somers Point, N. J.
157349		St. s.	David A. Boody	94	63	93.8	23.6	8.6	Frb.	19		1892	Noank, Conn	New York, N. Y.
157678		St. s.	David B. Dearborn	135	92	92.0	22.4	11.0	Pas.	5		1902	....do	Do.
6930		St. s.	David K. Phillips	116	73	125.6	18.6	10.0	Fsh.	26		1877	Damariscotta, Me	Cape Charles, Va.
157601		St. s.	DAVID M. WHITNEY	4,626	3,584	412.9	51.5	28.0	Pas.	21	1,200	1900	Wyandotte, Mich	Cleveland, Ohio.
201669		Ga. s.	David R. Dodge	14	12	45.9	13.7	3.2	Oys.	3	21	1905	Bridgeport, Conn	Providence, R. I.
115242		St. s.	[3] David W. Mills	925	654	202.0	34.0	13.2	Frt.	12		1874	Cleveland, Ohio	Port Huron, Mich.
6793		St. s.	David W. Rust	884	666	201.8	33.5	18.5	Frt.	15	900	1873	East Saginaw, Mich	Toledo, Ohio.
202931		St. s.	DAVID Z. NORTON	5,667	4,250	480.0	52.0	30.0	Pas.	20	1,600	1906	Cleveland, Ohio	Cleveland, Ohio.
157473		St. s.	Dawn	23	9	54.6	17.3	5.6	Pas.	4		1897	Scranton, Miss	Mobile, Ala.
157477		St. y.	Dawn	9	6	57.4	7.9	3.5	Yct.	3		1889	Bristol, R. I	New York, N. Y.
157566		Na. s.	Dawn	12	9	44.0	13.4	4.5	Pas.	1		1900	Alameda, Cal	San Francisco, Cal.
157623		St. y.	Dawn	27	18	75.7	10.7	5.3	Yct.	4		1901	Bristol, R. I	Detroit, Mich.
201126		Ga. s.	Dawn	9	6	32.0	9.8	3.4	Tow.	1		1904	Ballard, Wash	Seattle, Wash.
200029	K. S. N. T.	Ga. y.	Dawn II	24	21	49.3	14.5	5.9	Yct.	3		1903	Fall River, Mass	Annapolis, Md.
204062		*Ga. p.	Dawson	13	13	51.0	15.6	2.0	Fer.	2	8	1907	Carthage, Tenn	Nashville, Tenn.
76121		St. s.	[4] Day Dream	36	18	88.3	13.5	5.0	Frt.	3		1880	Greenpoint, N. Y	Deer Isle, Me.
200898		St. s.	Day Dream	10	9	53.0	9.7	3.5	Pas.	2		1897	Phoenix, N. Y	Ogdensburg, N. Y.
157291		St. s.	Dayton	409	349	105.7	30.3	9.6	Frt.	4	300	1891	Wilmington, Del	New York, N. Y.
6264		St. p.	Dean Richmond	2,525	2,322	348.0	46.0	10.6	Pas.	85	2,350	1865	New York, N. Y	Do.
6980		St. s.	De Boss Lennox	13	6	49.4	12.0	5.3	Tow.	3		1874	Bordentown, N. J	Norfolk, Va.
157583		*St. p.	Decatur No. 1	48	48	108.0	19.6	2.7	Pas.	7		1900	Decatur, Ala	Nashville, Tenn.
157640		Ga. s.	Decker	10	8	37.5	11.6	3.4	Oys.	1		1890	Freeport, N. Y	Patchogue, N. Y.
201077		Ga. s.	Decomah	9	7	34.0	12.2	3.8	Oys.	1		1904	Stratford, Conn	Do.
157140		Ga. s.	Decoy	21	20	49.0	13.4	3.8	Frt.	3		1884	Newark, N. J	Key West, Fla.
157344		St. s.	Deer	47	24	76.5	17.5	7.0	Fsh.	7		1892	Grand Haven, Mich	Port Huron, Mich.
157436		St. s.	DEFENDER	87	59	85.3	18.0	8.9	Pas.	6	250	1895	Baltimore, Md	Plattsburg, N. Y.
157454		St. s.	Defender	36	24	52.7	15.2	7.4	Tow.	4		1896	Long Island City, N. Y.	New York, N. Y.
157587		St. s.	Defender	25	17	63.2	16.2	5.8	Tow.	4		1900	Tacoma, Wash	Seattle, Wash.
157699		St. s.	Defender	28	19	54.0	12.5	4.0	Tow.	3		1903	Newport, Wash	Great Falls, Mont.
203634		Ga. s.	Defender	17	10	56.0	11.0	3.6	Pas.	3	14	1906	Lake Charles, La	Brashear, La.
6878		St. s.	Deflance	539	420	195.5	23.0	8.4	Frt.	9	175	1875	Wilmington, Del	St. Augustine, Fla.
6960		Ga. y.	Deflance	20	18	44.5	15.8	4.8	Yct.	1		1877	Jersey City, N. J	New York, N. Y.
141021	K.G.P.H.	St. s.	[5] *Defiance*	255	127	122.0	22.2	14.2	Pas.	11	750	1889	Camden, N. J	San Francisco, Cal.
157099		St. s.	Deflance	42	21	64.0	16.2	7.1	Tow.	4		1883	Philadelphia, Pa	New York, N. Y.
157488		St. s.	Deflance	85	58	60.5	16.0	5.9	Pas.	4		1897	Tacoma, Wash	Seattle, Wash.
157607		St. s.	Deflance	171	116	93.0	24.5	6.7	Pas.	5	300	1901	....do	Tacoma, Wash.
157683	K. S. G. D.	St. s.	Deflance	154	104	107.0	22.5	10.7	Pas.	10	370	1903	Baltimore, Md	Baltimore, Md.
157692		Na. s.	Deflance	6	6	38.0	9.8	2.4	Msc.	1	10	1903	Morehead City, N. C	Beaufort, N. C.
204154		Ga. s.	Deflance	7	5	37.0	9.4	3.8	Pas.	2	16	1907	Seattle, Wash	Nome, Alaska.
157651		St. s.	De Haro	8	6	32.4	8.8	3.2	Fsh.	1	14	1902	Whatcom, Wash	Pt. Townsend, Wash.
157410		St. p.	De Koven	399	399	232.3	37.0	6.1	Fer.	8		1894	Jeffersonville, Ind	Evansville, Ind.
157196		St.c.bt.	Deland	136	109	94.7	17.8	9.0	Frt.	4		1887	Lockport, N. Y	New York, N. Y.
6106		St. s.	Delaware	166	150	108.0	22.6	7.6	Frt.	7		1858	Wilmington, Del	Burlington, N. J.
6884		St. p.	Delaware	370	255	135.0	29.5	8.8	Fer.	6	247	1875	....do	Camden, N. J.
157097		St. s.	Delaware	99	49	89.0	20.6	9.3	Tow.	4		1883	South Amboy, N. J	New York, N. Y.
155192		St. s.	[6] Delaware	50	25	65.0	16.2	7.4	Tow.	4		1891	Philadelphia, Pa	Philadelphia, Pa.
200026		St. s.	Delaware	19	13	39.0	11.6	6.0	Tow.	2		1903	Buffalo, N. Y	Buffalo, N. Y.
202625		St. s.	DELAWARE	3,901	3,250	350.0	46.2	30.2	Frt.	28	1,700	1905	Ecorse, Mich	Erie, Pa.
203811	K. V. T D.	St. s.	DELAWARE	1,907	1,382	250.5	40.0	25.0	Frt.	21	1,200	1907	Wilmington, Del	New York, N. Y.
141627		Ga. s.	[7] Delfa	19	17	42.2	16.1	4.0	Yct.	2		1897	Islip, N. Y	Do.
203502	K. V. P. J.	St. s.	Delhi	986	582	227.4	39.2	16.6	Pas.	28	800	1906	Winslow, Wash	Do.
157429		St. s.	Delia	7	5	25.3	10.0	6.3	Fsh.	2		1895	Portland, Me	Boothbay, Me.
203035		Ga. s.	Delight	11	7	35.0	14.0	2.9	Pas.	1		1906	Eagle Harbor, Wash	Seattle, Wash.
203094		Ga. s.	Delivery	13	11	42.6	10.0	4.9	Frt.	2		1901	Canastota, N. Y	New York, N. Y.
203642		Ga. s.	Delivery II	45	30	69.2	15.2	6.0	Frt.	2		1906	Tottenville, N. Y	Do.
157638		Ga. s.	Della	30	20	45.1	14.5	4.4	Frt.	3		1901	Woods, Oreg	Astoria, Oreg.
157656		St. s.	Della	55	37	74.0	18.6	7.5	Pas.	5		1902	Scranton, Miss	Galveston, Tex.
157568		St. s.	DELMAR	294	138	122.3	26.9	11.7	Pas.	14	873	1900	Newburgh, N. Y	Philadelphia, Pa,
25327		Ga. y.	[8] Delna	21	6	43.2	15.5	5.5	Yct.	3		1900	Gloucester, Mass	Boston, Mass.
157295		St. s.	Del Norte	450	279	158.0	32.2	12.5	Pas.	13	308	1890	Tiburon, Cal	San Francisco, Cal.
157376		St. s.	Del Norte	7	5	35.0	8.2	4.0	Pas.	2		1893	Zanesville, Ohio	Wheeling, W. Va.
3153		*St. p.	[9] Delta	97	97	122.5	22.5	4.0	Tow.	13		1881	Pittsburg, Pa	Pittsburg, Pa.
6568		St. s.	[10] Delta	31	23	61.2	13.3	6.3	Tow.	3	225	1863	Philadelphia, Pa	Bangor, Me.
157109		St. s.	Delta	47	23	64.9	18.9	8.7	Tow.	3		1883	Saugatuck, Mich	Duluth, Minn.
157224		St. s.	Delta	46	31	69.0	17.7	4.8	Tow.	5		1888	Stanwood, Wash	Pt. Townsend, Wash
157455		St. bge.	DELTA	145	98	79.7	17.9	11.1	Frt.	2	325	1896	Elizabeth, N. J	New York, N. Y.

[1] Formerly st. p. Joseph Warne.
[2] Formerly st. s. Charles Lynch.
[3] Formerly st. s. Sparta.
[4] Formerly st. y. Julia.
[5] Formerly st. s. L. Luckenbach.
[6] Formerly st. s. Owen Brady.
[7] Formerly slp. Lawrence J.
[8] Formerly ga. y. Unific.
[9] Formerly *st. p. Billy Ezell.
[10] Formerly {a st. s. Linda. b U. S. S. Delta.

Digitized by Google

MERCHANT **STEAM** VESSELS OF THE UNITED STATES—Continued.

Official No.	Signal letters.	Rig.	Name of vessel.	Gross tonnage.	Net tonnage.	Length.	Breadth.	Depth.	Service.	Crew.	Indicated horsepower.	When built.	Where built.	Home port (where permanent document issues).
						Feet.	Feet.	Feet.						
157461		Ga. s.	Delta	7	5	40.6	13.4	3.6	Oys.	1		1896	Morgan City, La	Brashear, La.
202463		*St. p.	Delta	293	237	120.3	26.0	4.4	Pas.	14		1905	St. Michael, Alaska	St. Michael, Alaska.
202988		Ga. s.	Delta	8	6	35.5	11.2	4.4	Pas.	3		1906	East Boothbay, Me	Marblehead, Mass.
157037		St. s.	Denis Brothers	45	22	63.6	13.9	7.4	Tow.	4		1881	Greenbay, Wis	Detroit, Mich.
157310		St. bge.	Dennis Simmons	199	149	132.5	23.2	8.5	Frt.	7	80	1891	Wilmington, Del	Elizabeth City, N. C.
6796		St. s.	Dennis Valentine	97	81	101.0	21.0	6.0	Frt.	4		1873	Bordentown, N. J	New York, N. Y.
157268		St. s.	Denver	1,295	1,028	222.4	37.0	19.0	Frt.	18	725	1890	Milwaukee, Wis	Ogdensburg, N. Y.
157628	K.R.F.N.	St. s.	DENVER	4,549	2,819	368.0	48.0	23.0	Pas.	70	5,200	1901	Wilmington, Del	New York, N. Y.
6788		St. s.	Deo Volente	40	20	65.6	17.4	7.0	Tow.	4		1873	New London, Conn	Wilmington, Del.
203627		Ga. s.	Dependent	48	25	83.0	18.6	4.7	Pas.	8		1906	New Orleans, La	New Orleans, La.
157309		Ga. s.	Desiree	11	10	33.5	12.5	4.8	Pas.	1		1885	Brooklyn, N. Y	New York, N. Y.
157350		St. s.	Desmond	456	355	149.0	30.5	9.5	Frt.	10	300	1892	Port Huron, Mich	Detroit, Mich.
203433		Ga. y.	De Soto	38	6	76.0	11.8	7.8	Yct.	3		1906	New Orleans, La	Chicago, Ill.
157216		St. s.	Despatch	127	71	93.5	28.0	8.0	Tow.	5	175	1888	South Amboy, N. J	New York, N. Y.
157272		St. s.	Despatch	11	6	34.5	9.1	4.4	Tow.	1		1890	Buffalo, N. Y	Buffalo, N. Y.
157549		St. s.	DESPATCH	21	14	60.0	11.0	5.4	Pas.	3		1899	Camden, N. J	New York, N. Y.
157556	K. P. M. F.	St. s.	Despatch	698	539	175.0	36.0	14.0	Pas.	20	400	1899	Fairhaven, Cal	San Francisco, Cal.
200452		Ga. s.	Detective	8	5	38.0	11.0	3.0	Tow.	1		1903	Seattle, Wash	Pt. Townsend, Wash.
201607		St. s.	DETROIT	2,089	1,307	296.0	64.1	20.0	Fer.	17	1,800	1904	Ecorse, Mich	Detroit, Mich.
75529		St. s.	[1] De Vaux Powel	61	41	67.3	18.6	7.9	Tow.	8		1873	New Baltimore, N. Y	New York, N. Y.
157657		Ga. p.	De Wet	16	16	55.5	15.0	3.8	Pas.	2	10	1902	Morrison Bluff, Ark	Memphis, Tenn.
157544		*St. p.	Dewey	30	26	68.0	20.6	3.0	Pas.	5		1899	Portland, Fla	Pensacola, Fla.
157610		*Ga. p.	Dewey	12	8	46.0	10.3	2.2	Pas.	2		1901	Ste. Genevieve, Mo	St. Louis, Mo.
157663		St. s.	Dewey	13	6	45.0	11.6	4.0	Pas.	3		1899	Dexter, N. Y	Oswego, N. Y.
201953		*Ga. p.	Dewey	14	14	50.0	11.0	3.0	Tow.	2		1905	Moline, Ill	Rock Island, Ill.
157405		*St. p.	Dewing & Sons	59	59	92.0	12.5	3.1	Tow.	5		1894	Pittsburg, Pa	Pittsburg, Pa.
203033		*Ga. p.	De Witt	25	25	65.0	15.9	3.0	Pas.	4		1906	De Witt, Mo	Kansas City, Mo.
157564		St. s.	DE WITT C. IVINS	121	82	84.6	19.0	8.8	Pas.	8	500	1900	Philadelphia, Pa	New York, N. Y.
6147		St. s.	*Dexter*	36	18	58.8	14.4	8.0	Tow.	2		1866	Buffalo, N. Y	Toledo, Ohio.
157374		St. s.	Dexter K. Cole	31	15	54.6	13.9	5.5	Oys.	4		1893	South Norwalk, Conn	New York, N. Y.
157324		St. s.	Dial	98	33	89.3	28.8	6.2	Pas.	44		1891	Pearlington, Miss	New Orleans, La.
157035		Ga. s.	Diamond	5	5	26.6	12.6	3.8	Pas.	0		1881	Pawtuxet, R. I	Providence, R. I.
157542		St. p.	Diamond	22	14	54.4	17.9	4.0	Tow.	3		1899	Errol, N. H	Portland, Me.
157653		St. s.	Diamond	16	10	49.0	11.4	3.6	Fsh.	2		1902	Muskegon, Mich	Milwaukee, Wis.
200371		*St. p.	Diamond	118	75	124.0	23.0	4.4	Tow.	13		1903	Brownsville, Pa	Pittsburg, Pa.
202587		Ga. s.	Diamond	9	8	31.9	14.2	3.9	Frt.	1		1904	Marinette, Wis	Grand Haven, Mich.
202461		Ga. s.	Diamond L	13	9	43.0	11.5	4.2	Tow.	2		1905	Nome, Alaska	Nome, Alaska.
120685		*St. p.	[2] Diamond O	316	276	142.5	28.4	6.6	Tow.	12		1887	Portland, Oreg	Portland, Oreg.
157398		*St. p.	Diana	9	8	53.4	8.9	3.2	Pas.	3		1894	Carlyle, Ill	Memphis, Tenn.
157581		Ga. y.	Diana	26	17	55.0	11.5	3.9	Yct.	2		1900	New York, N. Y	New York, N. Y.
130254		*St. p.	[3] Dick Clyde	76	76	95.8	17.4	3.9	Pas.	10		1881	Rock Island, Ill	Nashville, Tenn.
157360		*St. p.	Dick Fowler	367	367	175.0	31.0	6.5	Pas.	35	556	1892	Evansville, Ind	Paducah, Ky.
157563		St. s.	Dictator	96	65	75.0	20.9	9.5	Tow.	6		1899	Tottenville, N. Y	New York, N. Y.
157572		Ga. s.	Dido	5	5	22.9	10.9	3.5	Fsh.	2		1900	Osterville, Mass	Edgartown, Mass.
201849		Ga. s.	Dillard	12	6	42.0	13.7	3.5	Oys.	1		1905	Wheatlon, Va	Tappahannock, Va.
20618		*St. p.	[4] Dimond	225	212	120.0	25.6	5.0	Frt.	10	175	1898	San Francisco, Cal	San Francisco, Cal.
135874		St. s.	[5] Dione	33	16	60.0	16.0	6.6	Tow.	4		1886	Philadelphia, Pa	Boston, Mass.
157578		Ga. y.	Dione	18	15	42.5	14.2	5.6	Yct.	3		1900	Baltimore, Md	Do.
157537		St. s.	Director	21	14	43.5	14.0	6.3	Tow.	2		1899	Long Island City, N. Y	New York, N. Y.
157502	K.N.G.W.	St. s.	Dirigo	635	393	165.0	35.0	13.5	Pas.	37	600	1898	Hoquiam, Wash	Pt. Townsend, Wash.
200520		Ga. s.	Dirigo	12	6	41.0	9.0	2.5	Pas.	0	22	1903	Portland, Oreg	Portland, Oreg.
130635		St. s.	[6] Dispatch	9	6	41.2	7.7	4.5	Tow.	2		1893	Greenport, N. Y	Washington, D. C.
157303		St. s.	Dispatch	24	13	52.0	13.8	6.1	Fsh.	2		1891	Astoria, Oreg	Pt. Townsend, Wash.
200081		*St. p.	Dispatch	250	167	111.4	24.5	4.7	Pas.	5		1903	Parkersburg, Oreg	Coos Bay, Oreg.
203743		Ga. s.	Dispatch	8	6	34.5	8.4	3.0	Pas.	0		1906	Marshfield, Oreg	Do.
157562		Ga. s.	Dite	7	6	36.0	10.5	3.6	Pas.	2		1900	Patchogue, N. Y	Patchogue, N. Y.
6889		St. s.	Dixie	12	6	52.0	8.0	3.6	Tow.	3		1875	Norfolk, Va	Washington, D. C.
136301		*St. p.	[7] Dixie	35	35	81.5	15.0	3.0	Msc.	3		1892	Woodville, Wis	Louisville, Ky.
157480		St. y.	Dixie	8	6	50.8	10.3	3.4	Yct.	1		1897	Pocomoke City, Md	Tappahannock, Va.
157694		Ga. s.	Dixie	8	5	35.5	7.7	2.8	Pas.	0		1903	Marshfield, Oreg	Coos Bay, Oreg.
200199		*St. p.	Dixie	142	89	83.0	25.0	4.0	Pas.	6		1903	Lumber City, Ga	Brunswick, Ga.
201508		*St. p.	Dixie	72	72	120.4	17.3	3.9	Pas.	16	60	1904	Rome, Ga	Mobile, Ala.
201515		*St. p.	Dixie	40	26	58.7	13.1	4.3	Pas.	3		1904	Omro, Wis	Milwaukee, Wis.
201824		Ga. s.	Dixie	13	11	37.2	12.2	4.2	Oys.	1		1905	Brooklyn, N. Y	New York, N. Y.
201924		Ga. s.	Dixie	11	7	41.7	9.5	3.5	Tow.	3		1905	Jacksonville, Fla	Jacksonville, Fla.
202608		St. s.	Dixie	74	50	75.0	18.5	8.6	Tow.	8	25	1905	Madison, Md	Philadelphia, Pa.
202675		St. s.	DIXIE	7	6	35.2	7.3	3.9	Pas.	1		1905	Huntington, W. Va	Wheeling, W. Va.
202796		*Ga. p.	Dixie	14	14	52.0	12.0	2.4	Msc.	1	15	1906	Brookport, Ill	Paducah, Ky.
202835		Ga. s.	Dixie	5	5	32.6	11.1	2.6	Pas.	1	12	1906	Daytona, Fla	St. Augustine, Fla.
203014		Ga. s.	Dixie	14	14	54.0	10.8	7.8	Pas.	0		1906	Fort Smith, Ark	Memphis, Tenn.
203060	K.V.J.B.	Ga. y.	Dixie	52	35	86.4	13.6	6.7	Yct.	6		1906	Bayonne, N. J	Galveston, Tex.
203073		Ga. s.	Dixie	13	9	40.6	10.0	4.8	Pas.	1		1906	Bellingham, Wash	Pt. Townsend, Wash.
204187		St. s.	Dixie	37	20	60.0	14.0	4.0	Tow.	7		1907	Georgetown, S. C	Georgetown, S. C.
203703		Ga. s.	Dixieland	14	9	57.0	20.0	2.8	Pas.	3		1906	Jacksonville, Fla	Jacksonville, Fla.
202942		Ga. s.	Dixon	7	7	30.0	7.3	3.7	Pas.	1		1905	Dixon, Ill	Rock Island, Ill.

[1] Formerly st. s. James T. Easton.
[2] Formerly *st. p. Fannie.
[3] Formerly st. p. Nellie.
[4] Formerly *st. p. Queen of the Yukon.
[5] Formerly st. s. Emma S. Bradford.
[6] Formerly st. s. Niantic.
[7] Formerly *st. p. Ellen.

Digitized by Google

MERCHANT **STEAM** VESSELS OF THE UNITED STATES—Continued.

Official No.	Signal letters.	Rig.	Name of vessel.	Gross tonnage.	Net tonnage.	Length.	Breadth.	Depth.	Service.	Crew.	Indicated horsepower.	When built.	Where built.	Home port (where permanent document issues).
						Feet.	*Feet.*	*Feet.*						
157249		St. s.	Doctor	16	11	42.0	10.5	4.8	Tow.	3		1889	New York, N. Y.	Eastport, Me.
157615		St. s.	Doctor	20	15	56.5	13.5	5.6	Fsh.	8		1901	Erie, Pa.	Erie, Pa.
201452		St. s.	Dr. Chapin	102	69	95.7	17.3	8.0	Frt.	3		1871	Watkins, N. Y.	Albany, N. Y.
157559		Ga. s.	Doctor Lykes	89	75	109.5	22.1	6.3	Ctl.	5		1899	Tampa, Fla.	Key West, Fla.
157011		St. s.	Dr. David Kennedy	16	10	46.1	13.1	4.3	Tow.	4		1880	Rondout, N. Y.	Albany, N. Y.
6679		*St. p.	Dr. Frederick Hill	160	160	140.4	36.8	4.3	Fer.	5	367	1870	Metropolis, Ill.	St. Louis, Mo.
201651		St. s.	Dr. Geo. J. Moser	77	52	69.7	20.7	9.0	Tow.	4		1904	Tottenville, N. Y.	New York, N. Y.
6637		St. s.	Dr. S. N. Briggs	22	11	57.0	14.5	5.8	Tow.	3	50	1869	Philadelphia, Pa.	New London, Conn.
202780		St. s.	Dr. W. J. Newbill	94	64	78.0	18.2	6.4	Pas.	7	110	1906	Urbana, Va.	Tappahannock, Va.
81534		St. s.	[1] Dode	215	135	98.8	21.6	7.9	Pas.	12	135	1896	Hoquiam, Wash.	Pt. Townsend, Wash.
201773		Ga. y.	DODGER	41	28	92.4	11.0	6.7	Yct.	6		1904	New York, N. Y.	New York, N. Y.
200992		*Ga. p.	Dolly	5	5	35.0	9.3	2.0	Msc.	1		1904	Oquawka, Ill.	Burlington, Iowa.
203690	K.V.R.P.	Ga. y.	Dolph	21	19	51.8	12.2	5.6	Yct.	2		1906	Long Island City, N. Y.	New York, N. Y.
106938	K.L.H.D.	St. s.	[2] DOLPHIN	824	498	213.0	32.0	15.0	Pas.	60	1,500	1892	Wilmington, Del.	Pt. Townsend, Wash.
157183		St. s.	Dolphin	149	88	87.5	22.4	8.7	Tow.	18		1886	Astoria, Oreg.	Portland, Oreg.
157421		Ga. s.	Dolphin	10	5	39.6	11.6	3.7	Pas.	2		1894	Santa Barbara, Cal.	San Diego, Cal.
157448		St. s.	Dolphin	47	32	69.8	17.3	6.8	Pas.	5		1896	Brooklyn, N. Y.	Boston, Mass.
157567		St. s.	DOLPHIN	62	32	69.5	15.5	9.5	Tow.	8		1900	Seattle, Wash.	Pt. Townsend, Wash.
157674		Ga. s.	Dolphin	9	9	33.8	10.4	2.9	Fsh.	1		1902	Hoquiam, Wash.	Do.
157688		Ga. s.	Dolphin	6	5	44.0	11.4	2.9	Msc.	1		1903	Pocomoke City, Md.	Cape Charles, Va.
157702		Na. s.	Dolphin	7	7	37.6	10.6	2.4	Msc.	1	10	1903	Morehead City, N. C.	Beaufort, N. C.
202944		Na. s.	Dolphin	12	7	42.0	10.9	3.5	Fsh.	4	18	1906	East Boothbay, Me.	Boothbay, Me
203259		Ga. s.	Dolphin	7	7	30.0	7.0	3.5	Fer.	1		1906	Clinton, Iowa	Rock Island, Ill.
203386		Ga. s.	Dolphin	11	7	35.0	11.7	3.8	Pas.	1		1906	Ballard, Wash.	Pt. Townsend, Wash.
157476		*St. p.	Dolphin No. 3	564	355	155.0	32.0	5.0	Tow.	19	899	1897	Jeffersonville, Ind.	Memphis, Tenn.
157619		St. s.	Don	11	8	44.0	12.0	4.5	Fsh.	6		1901	Erie, Pa.	Erie, Pa.
157644		*St. p.	Donca	59	59	109.5	18.4	3.0	Pas.	12		1901	River, Ky.	Cincinnati, Ohio.
157649		St. y.	DOOZIE	47	27	80.0	13.0	3.6	Yct.	5		1901	Racine, Wis.	Chicago, Ill.
157000		St. s.	Dora	320	217	112.0	27.2	13.2	Pas.	13	80	1880	San Francisco, Cal.	Pt. Townsend, Wash.
157612		*St. p.	Dora	14	8	50.0	11.4	3.6	Tow.	4		1901	Richmond, Va.	Richmond, Va.
201107		Ga. s.	Dora	13	10	43.9	12.5	4.4	Pas.	2		1904	Hoboken, N. J.	New York, N. Y.
202898		*Ga. p.	Dora Clark	14	14	50.0	12.0	2.8	Pas.	1		1906	Shawneetown, Ill.	Evansville, Ind.
157133		Ga. s.	Dorado	8	8	28.4	12.0	2.8	Msc.	1		1884	Portsmouth, Va.	Fall River, Mass.
203171		*Ga. p.	Dorance	12	9	54.0	9.7	3.5	Tow.	4	14	1906	Vicksburg, Miss.	Vicksburg, Miss.
157600		Ga. s.	Dorcas	28	14	53.4	18.0	6.6	Fsh.	8		1901	Essex, Mass.	Kennebunk, Me.
200421		*St. p.	Dorcas Bowman	53	40	83.0	14.5	1.5	Tow.	10		1903	Grayville, Ill.	Evansville, Ind.
157238	K.G.D.Q.	St. s.	*Dorchester*	2,537	1,875	261.0	40.0	15.3	Pas.	38	1,500	1889	Wilmington, Del.	Baltimore, Md.
201406		Ga. s.	Doris	15	9	53.0	12.8	5.5	Frt.	2		1904	Roque Bluff, Me.	Eastport, Me.
157377		St. s.	[3] DOROTHEA	79	39	80.3	17.0	8.4	Pas.	6	250	1893	Sparrows Point, Md.	Norfolk, Va.
116413		St. s.	[4] Dorothy	74	57	72.6	16.2	6.0	Pas.	8		1891	Westerly, R. I.	Brunswick, Ga.
157505		*St. p.	Dorothy	126	62	75.3	21.0	3.8	Frt.	7		1898	Seattle, Wash.	Tacoma, Wash.
157569		St. s.	Dorothy	8	5	37.0	10.3	3.5	Tow.	1		1900	San Francisco, Cal.	Nome, Alaska.
157605		St. s.	DOROTHY	90	62	72.4	16.7	5.0	Pas.	4		1901	Buffalo, N. Y.	Buffalo, N. Y.
157621		St. s.	Dorothy	33	22	71.5	15.6	6.2	Pas.	6		1901	Scranton, Miss.	Galveston, Tex.
157662	K.R.S.Q.	St. s.	[5] DOROTHY	2,214	1,629	284.2	42.2	19.3	Frt.	26	850	1898	West Hartlepool, Eng.	New York, N. Y.
157686		St. s.	Dorothy	59	40	64.1	15.3	6.5	Pas.	2		1903	Barnaby, Wash.	Seattle, Wash.
200176		St. p.	[6] *Dorothy*	30	19	82.9	12.7	3.6	Tow.	6		1882	Carondelet, Mo.	St. Joseph, Mo.
201220		St. y.	Dorothy	25	17	47.7	13.8	5.3	Yct.	2	40	1904	Clinton, Conn.	New Haven, Conn.
201397	K.T.J.Q.	St. s.	[7] DOROTHY	505	287	147.0	24.8	16.8	Frt.	13		1891	Bergen, Norway	Wilmington, Del.
201836		Ga. y.	Dorothy	14	10	43.0	11.0	3.2	Yct.	3	22	1902	Miami, Fla.	Key West, Fla.
202081		Ga. s.	Dorothy	14	8	50.6	11.4	7.0	Msc.	2	16	1902	Tottenville, N. Y.	Cape Charles, Va.
203003		Ga. s.	Dorothy	12	8	36.6	10.6	3.6	Frt.	1	26	1906	Vinalhaven, Me.	Boston, Mass.
203272		Na. y.	Dorothy	18	12	45.5	12.3	5.0	Yct.	2		1906	Saco, Me.	Charleston, S. C.
203926		Ga. s.	Dorothy	12	7	43.3	11.9	2.3	Frt.	1	12	1907	St. Petersburg, Fla.	Tampa, Fla.
202950		Ga. s.	Dorothy H.	9	6	35.6	10.3	3.2	Fsh.	1		1906	Astoria, Oreg.	Boston, Mass.
157416		Na. s.	Dorothy T.	7	7	24.8	12.0	3.6	Fsh.	1		1895	New Bedford, Mass.	New Bedford, Mass.
157622		Ga. s.	Dorothy A. Parsons	19	14	62.0	17.3	4.2	Oys.	1		1901	Oriole, Md.	Cape Charles, Va.
157485		St. s.	Dorothy F. Wacker	221	128	129.2	23.8	10.8	Fsh.	43	450	1897	Pocomoke City, Md.	Baltimore, Md.
202724		St. s.	DOROTHY K. JAMES	38	38	66.5	16.5	4.5	Pas.	5	125	1905	Chattanooga, Tenn.	Chattanooga, Tenn.
203146		Ga. s.	Dorris	9	6	37.5	11.5	4.0	Wat.	2		1906	South Portland, Me.	Portland, Me.
157652		Na. y.	Dorryn	11	7	39.4	9.5	4.0	Yct.	1	10	1901	New York, N. Y.	Oswego, N. Y.
157648		Ga. y.	Dort	20	20	49.0	15.3	3.6	Yct.	1		1897	do	Annapolis, Md.
157289		St. s.	Dot	6	5	36.4	7.9	3.0	Msc.	1		1891	Berwick, La.	Brashear, La.
200696		Ga. s.	Dot	7	6	35.4	12.6	2.6	Pas.	1		1904	Belle Isle, La.	Galveston, Tex.
157064		St. s.	Douglas	230	123	120.2	22.9	8.7	Pas.	11	250	1882	Saugatuck, Mich.	Port Huron, Mich.
157204		St. s.	Douglas	97	67	82.6	18.4	7.7	Pas.	6		1888	Toledo, Ohio	Detroit, Mich.
76075		St. s.	[8] *Douglas Alexander*	226	154	109.0	22.0	7.0	Frt.	8	109	1879	Philadelphia, Pa.	New York, N. Y.
157589		*St. p.	Douglas Hall	122	122	127.5	27.2	4.3	Tow.	11	350	1900	Cincinnati, Ohio	Cincinnati, Ohio.
157552		St. s.	DOUGLASS HOUGHTON	5,332	4,034	456.0	50.0	24.2	Pas.	30	2,300	1899	Cleveland, Ohio	Duluth, Minn.
145547		St. s.	[9] Dove	85	58	74.5	17.0	5.1	Pas.	4		1889	Portland, Oreg.	Seattle, Wash.
157166		St. s.	Dove	50	26	83.3	12.4	6.0	Msc.	4		1885	Wilmington, Del.	Charleston, S. C.
157560		St. s.	Dove	18	11	47.0	8.0	1.5	Tow.	3		1899	Ghent, Ky.	Louisville, Ky.
157318		*St. p.	Dover	244	191	150.0	33.5	3.5	Pas.	28	160	1891	Sacramento, Cal.	San Francisco, Cal.

[1] Formerly schooner Wm. J. Bryant.
[2] Formerly st. s. {a Al Foster. b The Foster.
[3] Formerly st. s. Dorothy.
[4] Formerly st. s. {a Surf City. b Pauline.
[5] Formerly British st. Wilsters.
[6] Formerly U. S. Eng.. *st. p. Melusina.
[7] Formerly Norwegian st. s. Iberia.
[8] Formerly st. s. John E. Tygert.
[9] Formerly st. s. Typhoon.

Digitized by Google

MERCHANT STEAM VESSELS OF THE UNITED STATES—Continued.

Official No.	Signal letters.	Rig.	Name of vessel.	Gross tonnage.	Net tonnage.	Length.	Breadth.	Depth.	Service.	Crew.	Indicated horsepower.	When built.	Where built.	Home port (where permanent document issues).
						Feet.	Feet.	Feet.						
80390	J. N. M. S.	St. s.	[1] *Dover*	617	397	165.0	28.0	12.0	Frt.	11	400	1873	Wilmington, Del	New York, N. Y.
202405		St. s.	Downer	65	44	64.7	19.0	8.0	Tow.	5		1905	Tottenville, N. Y	Do.
6103		St. s.	Dragon	28	14	62.6	14.7	6.0	Tow.	2		1866	Buffalo, N. Y	Toledo, Ohio.
203290		Ga. y.	Dragon	12	8	49.8	8.2	2.8	Yct.	0		1906	Seattle, Wash	Seattle, Wash.
203060		Ga. s.	Dragoon	11	8	38.2	12.2	4.5	Tow.	3		1895	New Rochelle, N. Y	Brunswick, Ga.
203881		Ga. s.	Drake	10	7	29.0	11.7	2.6	Frt.	2		1907	James Island, S. C	Charleston, S. C.
1397		St. s.	[2] Dreadnaught	81	55	68.6	17.5	6.4	Oys.	6		1868	Bristol, R. I	Bridgeport, Conn.
157031		St. s.	Dreadnaught	31	15	69.8	15.4	6.0	Tow.	6		1881	Cleveland, Ohio	Duluth, Minn.
157383		St. s.	Dream	22	11	56.9	12.1	4.4	Pas.	2		1893	Bridgeport, Conn	New London, Conn.
202887	K.V.G.L.	Ga. y.	Dreamer	23	19	55.0	10.9	5.0	Yct.	3	2	1906	New York, N. Y	New York, N. Y.
110352		St. p.	[3] *Dreamland*	1,285	978	272.9	37.0	10.8	Pas.	42	1,997	1878	Wilmington, Del	Do.
157504		*St. p.	Dredger No. 1	282	222	100.0	26.2	6.7	Frt.	6	64	1898	Portland, Oreg	Seattle, Wash.
201072		St. s.	Dresden	30	18	61.0	10.6	5.8	Frt.	2		1899	Clemons, N. Y	Plattsburg, N. Y.
157333		Ga. s.	Drift	6	6	31.8	11.6	3.7	Pas.	2		1891	Red Bluff, Tex	Galveston, Tex.
6955		St. s.	Drusilla M. Cox	38	19	58.7	16.2	6.6	Tow.	4		1878	Philadelphia, Pa	New York, N. Y.
126733		Na. s.	[4] Duane	16	14	41.3	14.3	4.6	Msc.	1		1890	Tottenville, N. Y	Do.
157113		St.c.bt.	Du Bois	136	107	95.0	17.8	9.0	Frt.	5	65	1883	Buffalo, N. Y	Buffalo, N. Y.
157626	K. R. F. J.	St. s.	Dubois	223	151	105.4	25.4	12.0	Tow.	9	450	1901	Tottenville, N. Y	New York, N. Y.
150172		*St. p.	[5] Dubuque	748	748	257.2	40.6	6.1	Pas.	73	858	1879	Cincinnati, Ohio	St. Louis, Mo.
200382		*St. p.	[6] Duce	8	6	50.2	10.4	2.0	Tow.	4		1891	St. Louis, Mo	Evansville, Ind.
111080	K. M. H. C.	St. y.	[7] Duchess	55	33	99.5	13.3	8.2	Yct.	8		1895	Braintree, Mass	New York, N. Y.
140891		St. s.	[8] Duchess	30	24	68.0	13.8	5.6	Fsh.	2		1887	Geneva, N. Y	Sandusky, Ohio.
141490		St. s.	[9] Duchess	16	12	46.0	10.4	3.1	Pas.	3		1897	Chicago, Ill	St. Louis, Mo.
157599		St. s.	Duchess	7	5	37.0	8.2	3.0	Msc.	10		1901	Peoria, Ill	Peoria, Ill.
157277		St. s.	Dudley Pray	215	107	108.8	25.5	13.3	Tow.	10	500	1890	Boston, Mass	Boston, Mass.
157654		Ga. s.	Dulcena	30	14	37.6	12.4	4.3	Frt.	1		1902	Cedar Bayou, Tex	Galveston, Tex.
157279		St. s.	Duluth	247	163	98.0	29.9	10.0	Pas.	7	425	1890	Cleveland, Ohio	Grand Haven, Mich.
200593		St. s.	DULUTH	4,623	3,785	381.6	50.2	26.0	Pas.	23	1,500	1903	Chicago, Ill	Buffalo, N. Y.
157215		St. s.	Dumpling	16	8	37.4	11.2	4.2	Tow.	2		1887	Fall River, Mass	Boston, Mass.
157404		St. s.	Dunbar	23	21	67.3	14.6	4.8	Msc.	5		1894	Peoria, Ill	Peoria, Ill.
157096		St. s.	Duncan City	179	89	104.4	18.5	9.3	Tow.	8	250	1883	Manitowoc, Wis	Milwaukee, Wis.
157127		St. s.	Duncan Robertson	37	23	62.5	15.6	6.8	Tow.	4		1884	Grand Haven, Mich	Marquette, Mich.
95220		St. s.	[10] Dunmore	71	35	81.5	18.5	8.4	Tow.	5		1873	Brooklyn, N. Y	New York, N. Y.
200635		*St. p.	Duplin	59	37	69.3	20.5	3.8	Pas.	11		1904	Chinquapin, N. C	Wilmington, N. C.
95967		*St. p.	[11] Duquesne	622	622	213.2	34.3	5.6	Tow.	32	1,420	1887	Cincinnati, Ohio	Pittsburg, Pa.
157418	K. M. F. T.	St. y.	Duquesne	82	41	119.6	15.7	8.9	Yct.	11		1895	Bristol, R. I	St. Louis, Mo.
202727		*St. p.	Dura	22	22	60.0	14.5	3.5	Tow.	4		1905	Deweyville, Tex	Port Arthur, Tex.
157396		St. s.	Duro	11	7	40.8	13.0	3.0	Pld.	3		1894	Cleveland, Ohio	Cleveland, Ohio.
201895		St. s.	Duro	18	12	45.6	12.0	3.0	Msc.	3		1905	Youngstown, N. Y	Rochester, N. Y.
157522		*St. p.	Dusty Diamond	101	86	75.0	17.0	4.0	Frt.	15		1898	St. Michael, Alaska	St. Michael, Alaska.
157301		St. s.	*Dutchess*	21	10	46.0	13.0	5.4	Tow.	2		1891	Newburgh, N. Y	Albany, N. Y.
201345		St. s.	Duval	348	316	112.0	40.5	10.0	Fer.	15	200	1904	Jacksonville, Fla	Jacksonville, Fla.
157456		Ga. s.	Duxbury	37	23	61.5	19.0	5.1	Frt.	6		1896	Benicia, Cal	Nome, Alaska.
			E.											
136542		*St. p.	E. Douglas	93	93	112.0	24.0	4.0	Pas.	25		1896	Wabasha, Minn	Mobile, Ala.
136502		Ga. s.	E. McNichol	28	21	53.0	16.7	6.8	Frt.	2		1895	Bristol, Me	Machias, Me.
136270		*St. p.	E. Rutledge	212	212	132.7	30.5	4.7	Pas.	21	375	1892	Rock Island, Ill	Rock, Island, Ill.
136529		*St. p.	E. A. Hawes	49	33	80.0	18.6	3.2	Frt.	5	45	1895	Point Caswell, N. C	Wilmington, N. C.
200750		Ga. s.	E. A. Hegg	11	7	40.0	10.5	4.0	Pas.	1		1904	Seattle, Wash	Ketchikan, Alaska.
8854		St. s.	E. A. Packer	72	36	84.0	21.3	7.8	Tow.	6		1872	Philadelphia, Pa	New York, N. Y.
136315		St. s.	E. A. Shores, jr	519	396	176.0	34.2	10.2	Frt.	17	450	1892	Sheboygan, Wis	Cleveland, Ohio.
136141		St. s.	E. B. Lane, jr	32	16	53.4	12.4	5.8	Tow.	3		1890	Portsmouth, Va	Norfolk, Va.
136052		St. s.	*E. C. Baker*	153	76	102.0	21.6	9.0	Tow.	10	550	1889	Philadelphia, Pa	Albany, N. Y.
135851		St. s.	E. C. Maytham	55	27	67.5	16.6	9.4	Tow.	3		1885	Buffalo, N. Y	Buffalo, N. Y.
135027		St. s.	E. C. Oggel	25	17	49.1	12.8	5.6	Fsh.	6		1874	Grand Haven, Mich	Erie, Pa.
136192		St. s.	E. C. POPE	2,637	2,064	317.2	42.2	20.5	Frt.	20	1,150	1891	Wyandotte, Mich	Duluth, Minn.
202866		St. s.	E. D. CARTER	6,359	5,063	504.0	54.1	30.0	Frt.	23	1,650	1906	do	Erie, Pa.
135116		St. s.	E. D. Holton	24	12	58.8	14.6	6.7	Tow.	3		1874	Milwaukee, Wis	Grand Haven, Mich.
201159		Ga. s.	E. D. M	14	11	33.3	10.1	3.6	Pas.	0		1904	Seattle, Wash	Juneau, Alaska.
136582		St. s.	E. E. Frost	10	7	37.7	11.0	5.0	Tow.	2		1885	Oswego, N. Y	Buffalo, N. Y.
136014		St. s.	E. E. Rice	38	20	61.6	15.6	6.9	Tow.	2		1888	Saugatuck, Mich	Sandusky, Ohio.
135317		St. s.	*E. E. Simpson*	109	54	93.4	20.1	10.8	Pas.	11	250	1877	Camden, N. J	Pensacola, Fla.
204265		*Ga. p.	E. F. Daws	21	21	60.0	18.5	2.8				1906	Maple Landing, Iowa	Sioux City, Iowa.
135334		St. s.	E. F. Gould	261	248	137.3	28.0	8.5	Frt.	9	54	1875	Carrollton, Mich	Detroit, Mich.
136320		St. s.	E. G. Crosby	84	42	89.0	18.2	9.5	Tow.	3		1892	Grand Haven, Mich	Buffalo, N. Y.
136357		St. s.	E. G. Maxwell	88	56	96.3	20.0	8.0	Tow.	3		1893	do	Marquette, Mich.
204179	K.W.D.F.	St. s.	E. G. REYNOLDS	192	131	106.0	23.5	12.0	Tow.	7	500	1907	Camden, N. J	Philadelphia, Pa.
135239		St.c.bt.	E. H. Heath	99	75	100.8	17.6	7.0	Frt.	4		1876	Lockport, Ill	Chicago, Ill.
136258		St. s.	E. H. Jackson	81	63	80.6	15.9	10.7	Pas.	6		1891	Charleston, S. C	Charleston, S. C.
137066		St. s.	E. J. Codd	141	90	125.0	22.0	9.0	Fsh.	23	300	1903	Pocomoke City, Md	New London, Conn.
203108		St. s.	E. J. EARLING	6,657	5,140	535.5	55.0	31.0	Frt.	24		1906	Superior, Wis	Duluth, Minn.
136983		St. s.	E. J. Tull	119	73	112.0	18.4	7.7	Fsh.	24		1902	Pocomoke City, Md	Tappahannock, Va.

[1] Formerly st. s. Westover.
[2] Formerly st. s. Annie.
[3] Formerly st. p. {a Republic. b Cape May.
[4] Formerly sloop Chief.
[5] Formerly *st. p. Pittsburg.
[6] Formerly U. S. Eng. *st. p. Tender No. 2.
[7] Formerly st. y. {a Rajah. b Marcella.
[8] Formerly st. s. Loretta Engiesbe.
[9] Formerly st. s. La Tosca.
[10] Formerly st. s. H. B. Whipple.
[11] Formerly *st. p. H. M. Hoxie.

Digitized by Google

MERCHANT **STEAM** VESSELS OF THE UNITED STATES—Continued.

Official No.	Signal letters.	Rig.	Name of vessel.	Gross tonnage.	Net tonnage.	Length.	Breadth.	Depth.	Service.	Crew.	Indicated horsepower.	When built.	Where built.	Home port (where permanent document issues).
						Feet.	Feet.	Feet.						
136968		St. s.	E. K. Bishop	44	29	71.0	19.0	4.5	Frt.	4		1902	Newbern, N. C	Wilmington, N. C.
136267		St. s.	E. L. Dwyer	64	44	69.0	17.0	5.9	Fsh.	4		1892	Astoria, Oreg	Pt. Townsend, Wash.
135980		St. s.	*E. L. Levy*	142	71	104.5	21.5	8.6	Tow.	10	550	1888	Philadelphia, Pa	Albany, N. Y.
136724	K. N. T. S.	St. s.	E. L. RUSSELL	206	100	108.9	22.6	12.2	Pas.	12	600	1899	Camden, N. J	Port Arthur, Tex.
203540		St. s.	E. L. WALLACE	4,956	3,678	420.0	52.2	29.0	Pas.	21	1,600	1906	Ecorse, Mich	Detroit, Mich.
136186		St. s.	E. M. B. A	44	21	71.6	17.8	7.6	Fsh.	3		1891	Grand Haven, Mich	Marquette, Mich.
135475		St. s.	E. M. Millard	91	49	90.4	20.0	9.4	Tow.	4		1880	Athens, N. Y	New York, N. Y.
135983		St. s.	†E. M. Peck	1,809	1,572	252.6	40.2	18.6	Frt.	17	875	1888	Wyandotte, Mich	Milwaukee, Wis.
136777		St. s.	E. M. Short	27	16	52.0	14.2	3.7	Tow.	3		1899	Washington, N. C	Newbern, N. C.
136976		St. s.	E. N. SAUNDERS	4,305	3,306	380.0	50.0	28.0	Frt.	21	1,450	1902	Lorain, Ohio	Cleveland, Ohio.
200406		Ga. s.	E. O. Gladdys	29	25	57.6	17.9	4.2	Frt.	3		1903	Lake Charles, La	Brashear, La.
135500		St.c.bt.	E. P. Cook	135	115	96.4	17.8	8.9	Frt.	3		1881	Havana, N. Y	Buffalo, N. Y.
136145		St. y.	E. P. Dickson	17	9	48.5	11.7	4.4	Yct.	2		1888	Laconia, N. H	Portsmouth, N. H.
136461		*St. p.	E. R. ANDREWS	469	351	165.0	32.5	5.2	Pas.	23	800	1894	Jeffersonville, Ind	Cincinnati, Ohio.
136152		St. s.	E. S. Atwood	94	47	84.4	21.0	9.7	Tow.	6		1890	Noank, Conn	New York, N. Y.
96147		St. s.	[1]E. S. Booth	38	19	54.0	16.1	6.8	Tow.	3		1892	Philadelphia, Pa	Do.
135211		St. s.	E. T. Carrington	52	36	76.3	19.1	6.1	Pas.	4		1876	Bangor, Mich	Duluth, Minn.
135295		St. s.	E. T. De Blois	81	53	92.0	18.0	8.0	Fsh.	16		1877	South Bristol, Me	Newport, R. I.
136522		St.c.bt.	E. T. Douglass	137	93	91.4	17.7	9.6	Frt.	4	103	1895	Buffalo, N. Y	New York, N. Y.
136848		*St. p.	E. T. Slider	92	92	110.0	24.0	3.5	Tow.	10		1900	Jeffersonville, Ind	Louisville, Ky.
136712		St. s.	E. T. Williams	97	48	81.0	21.0	9.0	Pas.	7		1898	Baltimore, Md	New York, N. Y.
135958		St. s.	*E. V. McCaulley*	136	68	96.5	20.5	10.5	Tow.	9	350	1887	Camden, N. J	Norfolk, Va.
136872		St. s.	E. W. Edwards	118	68	109.5	20.0	8.0	Fsh.	8	220	1901	Baltimore, Md	Tappahannock, Va.
136263		St. s.	E. W. Marts	27	13	51.0	14.1	6.9	Tow.	6	80	1892	do	Newbern, N. C.
136547		St. s.	E. W. OGLEBAY	3,666	3,019	375.6	45.8	23.2	Frt.	19	1,285	1896	West Bay City, Mich	Cleveland, Ohio.
137026		St. s.	E. W. Sutton, jr	33	22	59.1	13.2	6.0	Fsh.	5		1902	Buffalo, N. Y	Buffalo, N. Y.
96464		St. s.	[2]E. A. S. CLARKE	4,713	3,159	416.0	50.0	24.0	Pas.	22	1,700	1899	Cleveland, Ohio	Cleveland, Ohio.
8353		Ga. s.	E. M. J. Betty	25	23	50.6	15.8	5.2	Frt.	2		1868	Hatteras, N. C	Bridgeport, Conn.
136877		St. s.	E. Benson Dennis	100	64	100.0	19.2	9.8	Fsh.	27		1901	Pocomoke City, Md	Crisfield, Md.
201388		St. s.	[3]E. Clay Timanus	61	41	72.0	18.0	8.4	Pas.	6	200	1904	Baltimore, Md	Baltimore, Md.
136530		St. s.	E. Frank Coe	153	104	103.1	28.9	7.8	Frt.	6	270	1895	Athens, N. Y	New York, N. Y.
136732		St. s.	E. Warren Reed	156	82	122.2	19.8	9.7	Pas.	24		1899	Pocomoke City, Md	Tappahannock, Va.
8503		St. s.	Eagle	170	114	102.4	28.8	7.7	Pas.	9		1861	Mystic, Conn	Bridgeport, Conn.
85272		St. s.	[4]Eagle	182	131	123.0	25.0	9.5	Pas.	9	450	1873	Detroit, Mich	Chicago, Ill.
77317		*St. p.	[5]Eagle	188	188	145.0	28.0	4.0	Tow.	13	375	1898	Jeffersonville, Ind	St. Louis, Mo.
135443		*St. p.	Eagle	185	185	140.0	24.5	4.8	Tow.	11	700	1880	Pittsburg, Pa	New Orleans, La.
135956		St. s.	Eagle	65	43	61.3	21.4	5.8	Frt.	2		1887	Gloucester, Mass	Gloucester, Mass.
136588		Ga. s.	Eagle	9	8	35.0	10.6	3.3	Msc.	1		1896	Patchogue, N. Y	Patchogue, N. Y.
136815		*St. p.	Eagle	17	11	42.0	10.0	3.5	Pas.	5		1900	Judsonia, Ark	Memphis, Tenn.
136857		Ga. s.	Eagle	14	10	48.9	10.4	3.5	Pas.	1		1900	Warrenton, Oreg	Pt. Townsend, Wash.
136901		Al. y.	Eagle	30	23	62.5	15.4	4.4	Yct.	2		1901	Croton, N. Y	New York, N. Y.
136906		Ga. s.	Eagle	9	8	37.5	8.7	2.1	Tow.	1		1900	Seattle, Wash	Juneau, Alaska.
200019		Ga. s.	Eagle	12	9	46.6	8.5	4.0	Pas.	1		1903	Marshfield, Oreg	Coos Bay, Oreg.
200030		St. s.	Eagle	16	11	47.0	14.0	5.0	Fsh.	5		1903	Erie, Pa	Erie, Pa.
200826		*Ga. p.	Eagle	11	8	64.0	10.0	1.9	Pas.	1		1904	Grantsville, W. Va	Wheeling, W. Va.
201399		Ga. s.	Eagle	9	6	38.0	9.0	3.5	Tow.	1	15	1904	Southbend, Wash	Pt. Townsend, Wash.
201976		St. s.	Eagle	14	9	50.0	10.0	5.0	Msc.	3	16	1905	West De Pere, Wis	Milwaukee, Wis.
202456		Ga. s.	Eagle	10	10	38.6	10.2	3.0	Msc.	1		1905	East San Pedro, Cal	Los Angeles, Cal.
203419		Na. s.	Eagle	8	8	37.5	9.1	5.2	Frt.	1		1906	Buffalo, N. Y	Buffalo, N. Y.
204177		Ga. s.	Eagle	26	5	57.5	13.1	3.9	Tow.	1		1907	Morehead City, N. C	Newbern, N. C.
136607		Ga. s.	Eagle Bird	8	7	31.6	13.7	3.5	Frt.	2		1896	Mount Pleasant, S. C	Charleston, S. C.
135793		St. p.	Eagle Point	50	50	96.0	22.0	3.0	Pas.	4		1884	Dubuque, Iowa	Dubuque, Iowa.
201049		Ga. s.	Eagle Point	7	6	35.0	7.0	6.2	Pas.	1		1904	East Dubuque, Ill	Do.
135758		St. s.	Eaglet	386	339	160.4	23.4	8.5	Frt.	9	175	1884	Wilmington, Del	Boston, Mass.
136332		Ga. s.	Earle	14	13	51.2	14.4	3.3	Frt.	2		1892	Smyrna, N. C	Norfolk, Va.
136946		Ga. s.	Earle	14	9	41.2	15.7	3.6	Oys.	1		1901	Tottenville, N. Y	Cold Spring, N. Y.
136415		Ga. s.	Earl and Nettie	24	23	46.6	15.5	6.5	Msc.	4		1893	Bath, Me	Newport, R. I.
135999		St. s.	Easby	28	14	60.1	15.9	6.4	Tow.	7		1888	Baltimore, Md	Baltimore, Md.
81296		St. s.	[6]East Chester	39	19	57.1	18.5	6.5	Tow.	4		1890	Tottenville, N. Y	New York, N. Y.
202774		Ga. y.	East Wind	16	14	42.0	11.2	3.8	Yct.	2		1905	Boston, Mass	St. Augustine, Fla.
135672		St. p.	*Eastern Shore*	791	654	176.0	35.0	9.5	Pas.	3	800	1883	Wilmington, Del	Baltimore, Md.
136981		St. p.	EASTERN STATES	3,077	1,566	350.0	44.0	19.9	Pas.	136	4,200	1902	Wyandotte, Mich	Detroit, Mich.
200031		St. s.	EASTLAND	1,961	1,218	265.0	38.2	19.5	Pas.	74	3,000	1903	Port Huron, Mich	Cleveland, Ohio.
136568		St. s.	EASTON	460	313	154.8	30.0	9.7	Pas.	13	500	1896	Baltimore, Md	Duluth, Minn.
136912		St. s.	Eastport	64	33	76.0	19.5	6.5	Fer.	4		1901	Dennysville, Me	Lubec, Me.
110527		St. s.	[7]Eastside	22	11	63.0	16.2	4.5	Pas.	3		1882	Philadelphia, Pa	Philadelphia, Pa.
203325		Ga. s.	Easy Times	10	9	30.1	13.8	3.5	Msc.	2		1902	New York, N. Y	New York, N. Y.
136994		*St. p.	Ebaugh	50	50	94.5	17.5	3.5	Pas.	5	90	1902	Pekin, Ill	Peoria, Ill.
136073		St. s.	Eben Hodge	54	27	67.2	17.7	7.5	Tow.	3		1889	Essex, Mass	Providence, R. I.
136001		St. s.	Eber Ward	1,343	1,037	213.2	37.0	22.2	Frt.	20	600	1888	West Bay City, Mich	Port Huron, Mich.
135132		St. s.	Echo	16	12	66.3	12.0	5.0	Pas.	2		1875	New York, N. Y	Albany, N. Y.
135641		St. s.	*Echo*	136	68	103.8	21.0	10.6	Tow.	9	450	1883	Camden, N. J	Mobile, Ala.
136286		St. s.	Echo	15	10	48.0	11.3	4.7	Pas.	5		1892	Benton Harbor, Mich	St. Louis, Mo.
136760		Ga. y.	Echo	24	21	57.5	10.6	4.0	Yct.	1		1894	New York, N. Y	Patchogue, N. Y.

[1] Formerly st. s. Harry A. Berwind.
[2] Formerly st. s. H. C. Frick.
[3] Formerly st. s. Hunter.
[4] Formerly st. s. Gazelle.
[5] Formerly * st. p. Julien Poydras.
[6] Formerly st. s. West Farms.
[7] Formerly st. s. Relief.
† Composite.

Digitized by Google

MERCHANT **STEAM** VESSELS OF THE UNITED STATES—Continued.

Official No.	Signal letters.	Rig.	Name of vessel.	Gross tonnage.	Net tonnage.	Length.	Breadth.	Depth.	Service.	Crew.	Indicated horsepower.	When built.	Where built.	Home port (where permanent document issues).
						Feet.	*Feet.*	*Feet.*						
136791		St. s.	Echo	56	38	66.5	18.2	7.3	Tow.	5		1900	Tacoma, Wash	Tacoma, Wash.
136887		*St. p.	Echo	76	53	66.0	16.4	3.0	Pas.	3		1901	Coquille, Oreg	Coos Bay, Oreg.
200093		*Ga. p.	Echo	10	10	37.0	8.0	2.0	Pas.	1		1904	Terre Haute, Ind	Evansville Ind.
201336		Ga. s.	Echo	15	5	47.5	10.9	3.0	Tow.	1	25	1904	Fogartyville, Fla	Tampa, Fla.
202558		Ga. s.	Echo	42	24	65.8	19.2	4.2	Frt.	3		1905	Cedar Bayou, Tex	Galveston, Tex.
203739		*Ga. p.	Echo	12	12	50.0	12.0	2.0	Pas.	2		1906	Brookport, Ill	Paducah, Ky.
136293		St. s.	Eclipse	32	16	42.6	17.0	4.0	Fsh.	6		1892	Islip, N. Y	Patchogue, N. Y.
136504		St. s.	Eclipse	17	7	45.2	13.0	4.6	Fsh.	3		1895	Ballard, Wash	Pt. Townsend, Wash.
136785	K. P. S. G.	Na. s.	Eclipse	211	163	104.0	27.0	10.2	Frt.	14	125	1900	Benicia, Cal	Honolulu, Hawaii.
137060		*St. p.	Eclipse	57	57	100.0	21.2	3.9	Tow.	10		1903	Higginsport, Ohio	Nashville, Tenn.
201728		*St. p.	Eclipse	148	148	124.9	24.6	4.1	Pas.	12		1905	Dubuque, Iowa	Rock Island, Ill.
202227		Ga. s.	Eclipse	11	10	32.4	9.0	3.4	Fsh.	2		1905	Two Rivers, Wis	Milwaukee, Wis.
204271		*St. p.	Economic	58	58	93.4	20.2	3.9	Frt.	8	40	1907	Rome, Ga	Mobile, Ala.
136935		Ga. s.	Edco	12	11	46.6	10.5	2.9	Tow.	2		1901	St. Joseph, Mich	New Orleans, La.
135993		*St. p.	Ed Davison	92	92	122.0	25.0	4.5	Drg.	11		1888	Pittsburg, Pa	Pittsburg, Pa.
202450		Ga. s.	Ed Gibbs	10	10	38.2	14.3	3.1	Pas.	1		1905	North Galveston, Tex	Galveston, Tex.
135869		St. s.	Eddie	17	8	47.0	13.0	6.0	Tow.	3	40	1885	Baltimore, Md	Boston, Mass.
136198		Ga. s.	Eddie Pert	11	9	32.5	11.0	4.7	Fsh.	1		1891	Lynn, Mass	Machias, Me.
8622		Ga. s.	Eddie A. Minot	13	8	45.6	14.6	5.0	Fsh.	6		1870	Harpswell, Me	Gloucester, Mass.
136006		St. s.	Eddie H. Garrison	38	19	61.0	16.2	6.8	Tow.	4		1888	Brooklyn, N. Y	New York, N. Y.
135781		*St. p.	Ed. Roberts	253	253	173.0	32.5	5.6	Tow.	30		1884	Madison, Ind	Pittsburg, Pa.
136765		Ga. s.	Ed E. Kalkins	7	5	36.7	9.2	3.2	Frt.	1		1899	Fairhaven, Wash	Ketchikan, Alaska.
150223		St. s.	[1] Ed. F. Murray	54	27	68.7	17.5	8.1	Tow.	7		1881	Brooklyn, N. Y	Albany, N. Y.
200302		Ga. s.	Eddlewill	6	5	25.9	8.8	3.6	Tow.	1		1902	Seattle, Wash	Seattle, Wash.
137049		Ga. s.	Edenia	13	7	42.4	16.0	4.0	Oys.	2		1902	Tottenville, N. Y	New York, N. Y.
2759		St. s.	[2] *Edenton*	265	215	120.0	22.4	8.3	Pas.	11		1871	Philadelphia, Pa	Do.
136127		St. s.	Edgar	26	13	60.0	14.0	6.0	Pas.	3	50	1890	San Francisco, Cal	Pt. Townsend, Wash.
136895		St. s.	Edgar	34	23	71.3	15.6	6.2	Pas.	7		1901	Scranton, Miss	Gulfport, Miss.
8523		St. s.	Edgar Baxter	60	30	68.2	17.5	8.6	Tow.	4		1869	Chester, Pa	New York, N. Y.
201104	K. T. F. P.	St. s.	EDGAR F. CONEY	153	104	102.0	20.8	10.6	Tow.	6	1,000	1904	Camden, N. J	Brunswick, Ga.
136173	K. J. C. L.	St. s.	*Edgar F. Luckenbach*	272	136	120.2	25.0	14.0	Tow.	12	1,200	1891	do	New York, N. Y.
136640		St. s.	Edgecombe	59	30	94.0	16.9	5.7	Frt.	4		1897	Tottenville, N. Y	Newport News, Va.
115856	J. W. G. K.	St. p.	[3] Edgemont	1,409	818	241.0	37.1	14.6	Pas.	65	1,200	1882	Bath, Me	New York, N. Y.
76688		St. y.	[4] Edgewater	20	10	52.8	13.0	6.0	Yct.	2		1887	Salisbury, Mass	Bridgeport, Conn.
136971		St. s.	EDGEWATER	709	482	146.6	39.9	15.5	Fer.	9	800	1902	Wilmington, Del	New York, N. Y.
201371		*St. p.	Edison	137	93	85.0	20.5	4.1	Frt.	5		1904	Edison, Wash	Pt. Townsend, Wash.
105897		St. s.	[5] Edith	50	25	72.8	16.8	7.0	Tow.	7		1880	Tottenville, N. Y	Baltimore, Md.
135120		St. s.	Edith	15	7	46.2	9.7	4.2	Tow.	3		1873	Philadelphia, Pa	Newbern, N. C.
135292		St. s.	Edith	74	37	78.7	17.7	9.3	Pas.	4		1877	Portland, Oreg	Portland, Oreg.
135498		St. y.	Edith	16	12	56.0	9.4	5.0	Yct.	3		1881	Bristol, R. I	Jacksonville, Fla.
135621		St. s.	Edith	192	78	120.0	24.0	9.0	Fsh.	28	325	1882	San Francisco, Cal	Tacoma, Wash.
136123		*St. p.	Edith	24	24	67.0	18.3	2.2	Pas.	5	10	1890	Evansville, Ind	Evansville, Ind.
136571		Ga. s.	Edith	22	14	50.0	14.0	5.0	Msc.	3		1896	Walport, Oreg	Los Angeles, Cal.
136606		St. s.	Edith	37	25	58.1	16.0	6.5	Tow.	3		1897	Tottenville, N. Y	New York, N. Y.
136666		Ga. s.	Edith	14	13	42.9	13.0	4.2	Pas.	3		1898	Port Discovery, Wash	Pt. Townsend, Wash.
136735		Ga. s.	Edith	8	8	33.0	13.2	4.5	Pas.	2		1899	Atlantic City, N. J	Somers Point, N. J.
136858	K. Q. N. L.	St. s.	[6] *Edith*	2,369	1,495	276.4	37.3	27.4	Frt.	31	1,000	1882	Sunderland, England	Seattle, Wash.
136913		St. y.	Edith	12	6	60.0	8.1	3.9	Yct.	3		1900	Syracuse, N. Y	Oswego, N. Y.
136947		*Ga. p.	Edith	10	7	47.0	10.0	3.0	Pas.	0		1900	Rosedale, Miss	Memphis, Tenn.
201269		*Ga. p.	Edith	23	14	55.0	14.5	2.5	Frt.	4		1901	New Orleans, La	New Orleans, La.
204108		St. s.	Edith	117	58	97.0	29.0	9.0	Frt.	6	300	1907	Milford, Del	New York, N. Y.
204203		Ga. y.	Edith	23	22	47.5	12.2	2.0	Yct.	2	8	1906	Fort Benton, Mont	St. Louis, Mo.
136174		St. s.	Edith A	31	15	46.1	15.4	6.2	Oys.	4		1891	South Norwalk, Conn	Bridgeport, Conn.
136452		St. s.	Edith Beard	34	17	57.4	16.6	6.5	Tow.	3		1894	Brooklyn, N. Y	New York, N. Y.
203865		*Ga. p.	Edith H	10	10	64.6	12.3	5.0	Pas.	2		1907	Parkersburg, W. Va	Wheeling, W. Va.
136317		Ga. s.	Edith S	7	7	33.0	13.8	3.8	Msc.	1		1892	Patchogue, N. Y	Patchogue, N. Y.
136752		Ga. s.	Edith T	13	11	44.0	14.3	6.7	Frt.	1		1899	Perry, Me	Eastport, Me.
136594		St. s.	Edith Goddard Winship	36	24	63.3	16.0	6.1	Tow.	4		1897	Baltimore, Md	Baltimore, Md.
136676		*St. p.	Edith M. Kyle	54	44	61.5	15.5	4.3	Prs.	8		1898	San Francisco, Cal	Boston, Mass.
201183	K. T. V. L.	Ga. y.	Edithanna	20	14	54.0	15.4	4.0	Yct.	2	10	1904	Atlantic City, N. J	Somers Point, N. J.
201983	K. T. V. F.	St. y.	Edithla	124	84	138.3	16.7	8.6	Yct.	12		1904	Nyack, N. Y	New York, N. Y.
203389		Ga. s.	Edla	12	8	39.1	9.5	3.0	Pas.	1		1906	Warroad, Minn	St. Paul, Minn.
136606		St. s.	Edmond Parkin	34	19	60.0	16.2	5.2	Tow.	4		1898	Newbern, N. C	Newbern, N. C.
95074		St. p.	[7] Edmund Butler	885	709	222.0	31.0	12.0	Pas.	15	250	1861	Greenpoint, N. Y	New York, N. Y.
203547	K. V. P. W.	St. s.	EDMUND MORAN	102	70	72.5	20.1	8.4	Tow.	8	300	1906	Philadelphia, Pa	Do.
8668		St. s.	Edmund L. Levy	51	25	80.0	18.0	7.6	Tow.	5		1870	New Brunswick, N. J	Do.
76332		St. s.	[8] Edna	53	26	74.6	17.0	7.0	Tow.	4		1882	Philadelphia, Pa	Do.
135655		St. s.	Edna	32	14	58.0	12.6	6.0	Tow.	4		1883	Seattle, Wash	Pt. Townsend, Wash.
136167		Ga. s.	Edna	7	7	43.0	10.4	2.6	Msc.	1		1890	Harkers Island, N. C	Beaufort, N. C.
136335		St. s.	Edna	23	11	49.8	14.0	5.8	Tow.	3		1892	Philadelphia, Pa	Philadelphia, Pa.
136718		*St. p.	Edna	78	50	70.0	21.4	3.0	Tow.	6		1898	Shandy, Tenn	Vicksburg, Miss.
136754		*St. p.	Edna	14	14	44.0	12.0	2.5	Tow.	3		1899	Rock Island, Ill	Rock Island, Ill.
136905		St. y.	Edna	20	14	45.2	10.4	7.8	Yct.	1		1901	Isleboro, Me	Belfast, Me.

[1] Formerly st.s. Pontiac.
[2] Formerly { *a* st. p. Bristol. *b* barge Bristol.
[3] Formerly st. p. State of Maine.
[4] Formerly st. y. Josie M.
[5] Formerly { *a* st. s. Ant. *b* U. S. Eng. st. s. Ant. *c* st. s. Ant.
[6] Formerly British st. s. Glenochil.
[7] Formerly st. p. { *a* Cosmopolitan. *b* U. S. Q. M. D. Cosmopolitan. *c* Havana. *d* Paul Koch.
[8] Formerly st. s. James D. Nicol.

Digitized by Google

MERCHANT **STEAM** VESSELS OF THE UNITED STATES—Continued.

Official No.	Signal letters.	Rig.	Name of vessel.	Gross tonnage.	Net tonnage.	Length.	Breadth.	Depth.	Service.	Crew.	Indicated horsepower.	When built.	Where built.	Home port (where permanent document issues).
						Feet.	Feet.	Feet.						
137029		St. s.	Edna	28	19	55.0	14.0	5.8	Pas.	4		1902	Mobile, Ala	Mobile, Ala.
201184		Ga. s.	Edna	7	5	32.8	10.6	2.6	Tow.	2	19	1903	Teller, Alaska	Nome, Alaska.
201539		Ga. s.	Edna	6	5	32.4	10.5	3.8	Frt.	2		1904	Mount Pleasant, S. C	Charleston, S. C.
136071		Ga. s.	Edna B	10	9	36.6	13.3	4.1	Pas.	1		1889	Double Bayou, Tex	Galveston, Tex.
136226		Ga. s.	Edna B	8	8	36.9	11.8	3.0	Frt.	1		1891	Suffolk, Va	Norfolk, Va.
204118		Ga. s.	Edna B	11	7	39.9	10.7	3.2	Pas.	2	16	1907	Hampton, Va	Newport News, Va.
200926		*St. p.	Edna C	90	75	101.4	25.0	4.9	Frt.	7	40	1904	Vernon, Fla	Pensacola, Fla.
136869		St. s.	Edna Chase	113	71	76.5	19.4	5.8	Oys.	10	125	1901	Northport, N. Y	Cold Spring, N. Y.
136545		St. s.	EDNA G	154	67	92.5	23.0	7.5	Tow.	6	700	1896	Cleveland, Ohio	Duluth, Minn.
136249		Ga. s.	Edna May	10	9	46.0	14.5	3.8	Frt.	2		1891	Pocomoke City, Md	Norfolk, Va.
203803		St. s.	Edna Russell	46	28	77.0	15.0	4.0	Tow.	8	80	1907	Rumsey, Ky	Evansville, Ind.
136883		Ga. s.	Edna Virginia	19	12	63.0	15.0	4.4	Msc.	2		1901	Pocomoke City, Md	Norfolk, Va.
8836		St. s.	Edna B. King	29	14	58.0	15.5	6.4	Tow.	4		1872	Philadelphia, Pa	New York, N. Y.
136863		St. s.	Edna V. Crew	161	109	98.0	25.0	11.6	Pas.	7	600	1901	Noank, Conn	Norfolk, Va.
200086	K. S. P. B.	Ga. y.	Ednada	99	99	93.0	24.1	8.8	Yct.	14		1903	Baltimore, Md	Philadelphia, Pa.
204093		Ga. s.	Edrie	111	60	92.3	18.0	7.3	Fsh.	10		1907	Decatur, Wash	Seattle, Wash.
136886	K. Q. V. H.	Ga. y.	EDRIS	53	49	69.3	19.5	6.2	Yct.	6		1901	Elizabeth, N. J	New York, N. Y.
202694		Ga. s.	Edvina	18	12	52.0	17.8	3.1	Frt.	2		1905	Crittenden, Va	Norfolk, Va.
8978		St. s.	Edward Annan	46	23	78.0	17.9	7.1	Tow.	5		1873	Philadelphia, Pa	New York, N. Y.
136252		St. s.	Edward Buckley	414	313	154.3	31.7	10.6	Frt.	12	500	1891	Manitowoc, Wis	Grand Haven, Mich.
135228		St. s.	Edward Clark	242	185	109.6	23.5	8.4	Pas.	9	450	1876	Philadelphia, Pa	New York, N. Y.
136214		St. s.	Edward Gillen	57	28	68.5	18.0	10.3	Tow.	5		1891	Buffalo, N. Y	Duluth, Minn.
136770		St. s.	Edward K	42	29	73.0	16.5	7.0	Fsh.	5		1899	Vermilion, Ohio	Grand Haven, Mich.
136776	K. P. N. J.	St. s.	EDWARD LUCKENBACH	401	198	135.0	27.5	15.7	Tow.	14	900	1899	Philadelphia, Pa	New York, N. Y.
135666		St. s.	Edward Shelby	27	13	56.2	15.7	7.4	Tow.	2		1882	Saugatuck, Mich	Toledo, Ohio.
135660		St. s.	Edward Smith	700	523	194.0	32.9	16.5	Frt.	13	720	1883	Marine City, Mich	Buffalo, N. Y.
136032		St. s.	[1] Edward Watkins	20	10	45.2	15.5	6.0	Tow.	3		1873	Milwaukee, Wis	Milwaukee, Wis.
200327		Ga. s.	Edw. F. Leeds	28	21	55.4	16.8	4.6	Oys.	2	30	1903	Stratford, Conn	Greenport, N. Y.
136431		Ga. s.	Edward H. Smeed	26	25	48.8	16.5	6.2	Msc.	4		1894	Noank, Conn	Newport, R. I.
137037		St. s.	EDWARD J. BERWIND	193	131	104.4	22.6	12.5	Pas.	6		1902	Port Richmond, N. Y	New York, N. Y.
136468		Ga. s.	Edward J. Roberts	14	12	55.0	15.6	2.7	Msc.	4		1894	Fish River, Ala	Mobile, Ala.
96017		St. s.	[2] Edward M. Timmins	68	47	82.0	18.5	7.8	Pas.	6		1889	Sleightsburg, N. Y	New York, N. Y.
135221		St. s.	Edward P. Avery	11	5	46.2	12.2	4.0	Tow.	3		1876	Fairhaven, Conn	Norfolk, Va.
136991		St. s.	Edward P. Recor	368	232	123.0	30.0	9.9	Frt.	10	450	1902	Marine City, Mich	Sandusky, Ohio.
25320		St. s.	[3] Edward T. Dalzell	96	65	78.9	20.3	10.1	Tow.	5		1900	Brooklyn, N. Y	New York, N. Y.
203449		St. s.	EDWARD Y. TOWNSEND	7,438	5,673	586.0	58.0	32.0	Pas.	24		1906	Superior, Wis	Cleveland, Ohio.
201862		St. s.	Edwin Brandow	124	84	83.9	23.0	10.1	Tow.	7		1905	Tottenville, N. Y	New York, N. Y.
136810		St. s.	Edwin C	8	7	51.0	9.0	4.0	Pas.	3		1898	Stillwater, Minn	St. Paul, Minn.
135486		St. s.	Edwin Dayton	95	51	96.7	20.0	8.2	Frt.	6		1881	Mystic Bridge, Conn	New York, N. Y.
75481		St. s.	[4] Edwin Hawley	66	44	78.5	18.4	8.6	Tow.	4		1873	Philadelphia, Pa	Do.
135671		St. s.	*Edwin Terry*	90	45	84.5	19.4	10.2	Tow.	8		1883	Camden, N. J	Albany, N. Y.
127205		St. s.	[5] Edwin B. Gardner	122	99	86.8	17.1	6.2	Pas.	5	175	1897	Monroe, Mich	Do.
200666		St. s.	EDWIN F. HOLMES	4,787	3,517	420.0	50.0	28.0	Pas.	24	1,500	1904	Lorain, Ohio	Cleveland, Ohio.
136322		St. s.	*Edwin H. Mead*	248	124	122.4	26.0	12.0	Tow.	12	750	1892	Newburgh, N. Y	Albany, N. Y.
203002		St. s.	Edwin L. Pilsbury	83	48	75.1	20.0	9.7	Tow.	5	250	1906	Boston, Mass	Boston, Mass.
136388		St. s.	EDWIN S. STUART	150	75	105.9	22.3	10.0	Frb.	15	400	1893	Brooklyn, N. Y	Philadelphia, Pa.
136821		Ga. s.	Edyth	6	5	32.1	10.2	3.0	Msc.	1		1899	Stratford, Conn	New York, N. Y.
137014		Ga. s.	Effie	7	6	38.5	12.4	2.5	Frt.	3	20	1902	Madison, Md	Baltimore, Md.
136558		St. s.	Effie B	43	24	72.1	16.9	5.3	Fsh.	6		1896	Ashtabula, Ohio	Detroit, Mich.
135155		St. s.	Effie L	41	28	63.7	17.4	7.0	Tow.	6		1875	Cleveland, Ohio	Duluth, Minn.
135216		Ga. s.	Effie Mary	11	10	36.4	14.7	3.9	Msc.	1		1876	Boston, Mass	Newark, N. J.
75764		*St. p.	[6] Egan	192	192	128.0	24.0	4.2	Tow.	19	284	1875	Industry, Pa	Pittsburg, Pa.
135640		St. s.	Egmont	14	9	54.7	12.4	3.9	Pas.	3		1882	Brooklyn, N. Y	Brunswick, Ga.
202978		Ga. s.	Elmogene	7	7	26.8	12.0	3.8	Fsh.	2		1906	Osterville, Mass	Chatham, Mass.
136962	K. R. L. C.	St. s.	EL ALBA	4,614	2,897	391.7	48.3	15.8	Frt.	51	3,800	1901	Newport News, Va	New York, N. Y.
136755		St. s.	EL AMIGO	150	82	96.0	22.0	12.0	Tow.	8	490	1899	do	Do.
8230		St. p.	El Capitan	982	669	194.0	33.6	14.5	Fer.	20	250	1868	San Francisco, Cal	San Francisco, Cal.
137059		*St. p.	EL CAPITAN	88	88	109.8	26.0	3.5	Fer.	8		1903	St. Louis, Mo	Natchez, Miss.
203018		Ga. y.	El Capitan	20	12	51.4	12.6	2.7	Yct.	1		1906	Orange, Tex	Galveston, Tex.
202328		Ga. y.	El Casa	32	27	53.5	11.0	7.9	Yct.	18		1905	Hackensack, N. J	Newark, N. J.
203846	K. V. T. M.	St. s.	EL CHICO	152	103	81.5	21.2	12.6	Tow.	4	550	1907	Wilmington, Del	New York, N. Y.
136771	K. P. M. H.	St. s.	EL CID	4,608	2,921	391.3	48.3	15.8	Frt.	49	4,200	1899	Newport News, Va	Do.
136999		St. s.	El Criado	68	46	64.3	18.6	9.6	Tow.	7		1902	Perth Amboy, N. J	Boston, Mass.
136916	K. R. D. Q.	St. s.	EL DIA	4,613	2,899	391.7	48.3	15.8	Frt.	51	3,800	1901	Newport News, Va	New York, N. Y.
135814	K. C. T. D.	St. s.	*El Dorado*	3,531	2,561	331.8	42.6	22.6	Frt.	36	2,000	1884	Philadelphia, Pa	Do.
136596		St. s.	El Hurd	33	23	60.3	15.7	5.7	Tow.	2		1896	Astoria, Oreg	Astoria, Oreg.
136987		St. s.	EL LISTO	200	107	101.9	25.1	10.3	Pas.	10	950	1902	New Orleans, La	New Orleans, La.
136064	K. G. L. W.	St. s.	*El Mar*	3,531	2,539	331.8	42.6	22.6	Frt.	39	2,100	1889	Philadelphia, Pa	New York, N. Y.
135897	K. D. M. N.	St. s.	*El Monte*	3,531	2,561	331.8	42.6	22.6	Frt.	36	2,000	1886	do	Do.
135967		St. s.	El Mora	13	6	51.0	12.2	4.4	Tow.	2		1887	Elizabeth, N. J	Do.
136163		St. s.	El Mozo	103	51	93.8	20.6	8.1	Pas.	9	450	1890	New Orleans, La	New Orleans, La.
136756	K. P. J. C.	St. s.	EL NORTE	4,604	2,925	391.9	48.3	15.8	Frt.	50	4,200	1899	Newport News, Va	New York, N. Y.
135800	K. C. R. G.	St. s.	*El Paso*	3,531	2,561	331.8	42.6	22.6	Frt.	37	2,000	1884	Philadelphia, Pa	Do.
136302		St. y.	El Placita	25	12	64.8	12.7	6.1	Yct.	4		1892	Boston, Mass	Mt. Desert Ferry, Me.

[1] Formerly U. S. Eng. Dept. st. s. {a General W. W. Belknap. b General A. A. Humphreys.

[2] Formerly st. s. Hewitt Boyce.

[3] Formerly st. s. Unity.

[4] Formerly st. s. Jacob Myers.

[6] Formerly * st. p. Jacob Heatherington.

[5] Formerly st. s. Celina.

Digitized by Google

MERCHANT **STEAM** VESSELS OF THE UNITED STATES—Continued.

Official No.	Signal letters.	Rig.	Name of vessel.	Gross tonnage.	Net tonnage.	Length.	Breadth.	Depth.	Service.	Crew.	Indicated horsepower.	When built.	Where built.	Home port (where permanent document issues).
						Feet.	*Feet.*	*Feet.*						
136385		St. y	EL PRIMERO	102	73	111.5	17.8	8.6	Yct.	8	225	1893	San Francisco, Cal	Tacoma, Wash.
136662		St. s.	El Rio	16	6	55.3	12.3	4.9	Pas.	4		1898	Mobile, Ala	Mobile, Ala.
136761	K. P. J. W.	St. s.	EL RIO	4,604	2,918	391.9	48.3	15.8	Frt.	49	4,200	1899	Newport News, Va	New York, N. Y.
136951	K. R. H. L.	St. s.	EL SIGLO	4,616	2,900	391.7	48.3	15.8	Frt.	51	3,500	1901	do	Do.
136747	K. P. G. H.	St. s.	EL SUD	4,572	2,903	390.9	48.3	15.6	Frt.	49	4,300	1899	do	Do.
203847	K. V. T. M.	St. s.	EL TORO	265	180	106.5	24.0	14.6	Tow.	11	750	1907	Wilmington, Del	Do.
136882	K. Q. T. V.	St. s.	EL VALLE	4,605	2,896	391.7	48.3	15.8	Frt.	50	4,300	1901	Newport News, Va	Do.
136966		St. s.	EL VIVO	199	107	101.9	25.1	10.3	Pas.	10	950	1902	New Orleans, La	New Orleans, La.
201237		Ga. s.	Eladio	22	17	59.4	12.0	7.5	Yct.	2		1902	Astoria, N. Y	Cold Spring, N. Y.
136950		St. s.	Elaine	14	9	47.5	11.0	5.5	Tow.	1	30	1901	San Francisco, Cal	San Francisco, Cal.
201176		*Ga. p.	Elanora	14	11	83.0	10.7	2.0	Pas.	3		1904	Marietta, Ohio	Wheeling, W. Va.
136312		Ga. s.	Elate	5	5	33.6	9.8	4.6	Fsh.	2		1892	Vinal Haven, Me	Mt. Desert Ferry, Me.
203490		Ga. s.	Elbe	9	8	31.0	9.0	3.3	Fsh.	2		1900	Manitowoc, Wis	Grand Haven, Mich.
135985		St. p.	Elberon	360	268	143.1	25.0	6.8	Pas.	13		1888	Nyack, N. Y	Perth Amboy, N. J.
202014		St. s.	ELBERT H. GARY	6,331	4,988	557.8	56.0	26.5	Tow.	25	1,800	1905	Chicago, Ill	Duluth, Minn.
200101		Ga. s.	Elda	17	12	51.0	14.2	3.8	Tow.	2		1903	Drummond, Mich	Marquette, Mich.
136856		Ga. s.	Eldora	8	6	33.7	8.6	2.4	Msc.	1		1899	Stamford, Conn	Stamford, Conn.
136349		St. s.	Eldorado	96	68	73.2	17.0	6.4	Pas.	6		1893	Buffalo, N. Y	Bath, Me.
203589		Ga. s.	Eldorado	12	10	38.5	9.0	7.0	Pas.	1		1905	Alton, Ill	Memphis, Tenn.
136303	K. N. J. C.	St. y.	Eleanor	23	14	55.8	10.0	6.8	Yct.	2		1892	Salem, Mass	Boston, Mass.
136482		St. s.	Eleanor	28	14	63.4	13.5	5.6	Pas.	4		1894	Scranton, Miss	Gulfport, Miss.
136907		*St. p.	Eleanor	106	67	117.0	23.0	3.8	Tow.	9		1901	Brownsville, Pa	Pittsburg, Pa.
137072		Ga. s.	Eleanor	15	13	50.0	9.0	3.7	Pas.	1		1902	Lyons, Iowa	Dubuque, Iowa.
137080		*St. p.	Eleanor	48	48	75.0	16.0	2.3	Pas.	4		1903	Kilbourn, Wis	La Crosse, Wis.
200258		St. s.	ELEANOR	17	5	48.7	11.3	4.5	Pas.	7	40	1903	New Orleans, La	Brashear, La.
200632		*St. p.	Eleanor	9	9	40.0	10.0	2.0	Pas.	6		1903	Demopolis, Ala	Mobile, Ala.
203015		Ga. s.	Eleanor	8	8	28.3	12.0	4.5	Fsh.	1	12	1906	Wareham, Mass	Hyannis, Mass.
203514	K. V. P. N.	Ga. y.	Eleanor IV	32	27	54.6	14.1	6.0	Yct.	3		1906	Long Island City, N. Y	New York, N. Y.
202895		St. s.	Eleanor Bush	212	124	95.0	25.3	12.6	Tow.	11	800	1906	Noank, Conn	Do.
137000		El. s.	Eleanor Gertrude	14	12	50.0	8.5	4.0	Msc.	2		1899	Atlantic City, N. J	Somers Point, N. J.
136610		St s.	Eleanor May	63	53	61.4	15.0	3.5	Pas.	8		1888	Salisbury, Mass	Boston, Mass.
135755		St. s.	Eleanor F. Peck	357	218	105.0	30.0	8.0	Frt.	3		1884	Brooklyn, N. Y	New London, Conn.
136381		St. s.	Eleanor L. Wright	96	48	86.4	21.4	9.6	Tow.	8		1893	Bath, Me	Portland, Me.
135576		St. s.	Electa	54	27	64.9	11.5	5.2	Tow.	4		1882	Brewer, Me	Boston, Mass.
135772	K. C. M. N.	St. y.	*Electra*	316	215	173.0	23.0	12.6	Yct.	27	1,200	1884	Wilmington, Del	Newport, R. I.
136647		*St. p.	Electra	372	273	170.0	35.0	5.2	Pas.	25	400	1897	Jeffersonville, Ind	Nashville, Tenn.
201809		Ga. s.	Electra	14	9	48.9	14.0	3.3	Msc.	1		1905	Paulsboro, N. J	Camden, N. J.
135876		St. s.	Electric	44	30	72.6	16.6	5.3	Pas.	6		1886	Astoria, Oreg	Pt. Townsend, Wash.
136948		St. s.	Electro	81	55	66.0	17.3	5.6	Pas.	3		1901	do	Astoria, Oreg.
116275		St. s.	[1]Elena	68	39	62.0	17.0	6.1	Pas.	8	80	1889	Pettys Island, N. J	Newport News, Va.
202198		Ga. s.	Elena	10	10	43.0	14.6	3.5	Frt.	2		1905	Pocomoke City, Md	Baltimore, Md.
136984		*St. p.	Eleonore	97	97	126.8	23.0	3.8	Pas.	11		1902	Beardstown, Ill	St. Louis, Mo.
106177		St. s.	[2]Eleu	71	35	78.2	19.5	9.8	Tow.	7		1883	San Francisco, Cal	Honolulu, Hawaii.
136229		St. y.	Elf	26	13	65.8	12.0	6.3	Yct.	4		1890	Providence, R. I	New York, N. Y.
136721		Ga. s.	Elf	13	9	40.3	9.5	4.5	Pas.	1	20	1898	Astoria, Oreg	Astoria, Oreg.
136985		St. s.	Elf	44	30	60.0	17.0	6.5	Tow.	4		1902	Tacoma, Wash	Tacoma, Wash.
136800	K. P. V. R.	St. y.	ELFRIDA	146	99	123.5	18.2	10.1	Yct.	12	800	1900	New York, N. Y	Burlington, Vt.
136453		Ga. s.	Elgin	6	6	24.0	12.0	3.7	Fsh.	1		1887	East Boston, Mass	Hyannis, Mass.
200287	K. S. Q. T.	St. y.	ELGRUDOR	103	70	105.1	16.2	8.5	Yct.	9		1903	City Island, N. Y	Buffalo, N. Y.
136114		St. s.	Eli Shriver, jr	26	13	43.0	13.5	6.5	Tow.	2		1890	Buffalo, N. Y	New York, N. Y.
136782		St. s.	Eli B. Conine	117	80	85.7	21.0	10.4	Tow.	10	650	1900	Wilmington, Del	Do.
202122		Ga. s.	Elida	8	5	36.8	10.3	3.2	Frt.	0	10	1905	Seattle, Wash	Pt. Townsend, Wash.
85952		St. s.	[3]Elihu Bunker	48	33	73.0	17.2	5.9	Pas.	3		1887	Eddyville, N. Y	Albany, N. Y.
136155	K. H. Q. D.	St. s.	[4]*Elihu Thomson*	896	448	195.1	28.0	20.6	Pas.	29	650	1888	Newcastle, England	Tacoma, Wash.
135841		Ga. s.	Elinora Hill	19	18	41.8	15.7	6.9	Fsh.	4		1885	Noank, Conn	Stonington, Conn.
136880		St. s.	Elise	9	5	46.0	11.0	4.0	Tow.	3		1901	Nyack, N. Y	Boothbay, Me.
136876		Ga. s.	Elivira	12	8	31.5	10.4	4.2	Pas.	1		1901	Seattle, Wash	Valdez, Alaska.
202538		Ga. s.	Elina	8	5	38.0	11.0	3.3	Frt.	0		1905	Ballard, Wash	Seattle, Wash.
136586		*St. p.	Eliza	250	157	110.0	25.0	3.1	Pas.	14		1896	Jeffersonville, Ind	Pittsburg, Pa.
201801		St. s.	Eliza Blackwell	27	14	60.0	14.0	6.1	Tow.	3		1905	Portsmouth, Va	Norfolk, Va.
202309		Ga. y.	Eliza M	27	24	61.0	13.0	4.0	Yct.	1		1905	Bridgeport, Conn	New York, N. Y.
8822		Ga. s.	Eliza Rhodes	14	12	42.0	16.2	3.8	Msc.	2		1872	Port Jefferson, N. Y	Do.
136855		Ga. s.	Eliza A. Benner	21	14	47.1	16.9	6 7	Fsh.	7		1900	Waldoboro, Me	Stonington, Conn.
8756		St. p.	Elizabeth	297	192	124.0	24.5	9.6	Fer.	6	300	1870	Portsmouth, Va	Norfolk, Va.
135215		St. s.	Elizabeth	10	7	45.0	10.8	3.7	Pas.	5		1875	Tottenville, N. Y	Charleston, S. C.
136126		St. s.	Elizabeth	25	12	58.5	14.0	6.0	Pas.	2	60	1890	San Francisco, Cal	San Francisco, Cal.
136902		St. s.	Elizabeth	69	58	85.2	21.2	5.7	Frt.	5		1901	Baltimore, Md	New York, N. Y.
200554	K. S. T. Q.	St. s.	Elizabeth	363	284	142.0	35.8	9.9	Pas.	16	350	1903	San Francisco, Cal	San Francisco, Cal.
201037		Na. s.	Elizabeth	9	6	45.0	10.0	4.5	Pas.	1		1904	Nyack, N. Y	Providence, R. I.
201094		Ga. s.	Elizabeth	8	8	36.0	9.9	4.3	Msc.	1		1904	Belmar, N. J	Burlington, N. J.
201490		St. s.	ELIZABETH	1,197	814	191.4	44.0	15.8	Fer.	9	1,400	1904	Wilmington, Del	New York, N. Y.
202263		*Ga. p.	Elizabeth	8	8	34.0	7.0	6.0	Pas.	4		1903	Cloverport, Ky	Louisville, Ky.
203607		Ga. s.	Elizabeth	8	6	38.0	11.0	4.5	Fsh.	1	15	1906	Machipongo, Va	Cape Charles, Va.
203651		Ga. s.	Elizabeth C	16	13	50.0	15.9	5.5	Fsh.	2	20	1906	Atlantic City, N. J	Somers Point, N. J.

[1] Formerly st. s. {a Sea Haven. b Hon. Boies Penrose.

[2] Formerly {a st. s. Alert. b Hawaiian st. s. Eleu.

[3] Formerly st. s. Glenerie.

[4] Formerly Norwegian st. s. Italia.

Digitized by Google

MERCHANT **STEAM** VESSELS OF THE UNITED STATES—Continued.

Official No.	Signal letters.	Rig.	Name of vessel.	Gross tonnage.	Net tonnage.	Length.	Breadth.	Depth.	Service.	Crew.	Indicated horsepower.	When built.	Where built.	Home port (where permanent document issues).
						Feet.	Feet.	Feet.						
136372	.....	St. p.	Elizabeth City	254	127	95.3	26.2	9.4	Fer.	3	400	1893	Bath, Me.	Portland, Me.
136336	.....	St. s.	Elizabeth G	24	18	56.7	12.6	6.7	Fsh.	6	.....	1892	Manistee, Mich	Milwaukee, Wis.
136838	.....	St. s.	ELIZABETH HYDE	39	27	58.0	14.7	7.3	Pas.	7	.....	1900	Ferrysburg, Mich	Natchez, Miss.
8749	.....	Ga. s.	Elizabeth Jones	15	14	43.5	17.0	3.2	Msc.	1	.....	1871	Port Richmond, N. Y.	Patchogue, N. Y.
137070	.....	*Ga. p.	Elizabeth May	11	11	50.5	13.3	2.5	Tow.	2	.....	1903	Concord, Ky	Cincinnati, Ohio.
136474	.....	Ga. s.	Elizabeth R	8	7	28.0	10.8	4.1	Msc.	1	.....	1894	Cape May Point, N. J	Cape Charles, Va.
202370	K.V.B.M.	Ga. s.	Elizabeth Silsbee	153	105	116.6	26.0	11.6	Fsh.	22	300	1905	Essex, Mass	Boston, Mass.
7012	.....	St. s.	Elizabeth Washburn	69	39	71.8	24.8	6.1	Lgt.	4	.....	1863	Haverstraw, N. Y.	New York, N. Y.
136272	.....	St. s.	Elizabeth M. Frolich	129	88	116.5	19.2	8.2	Fsh.	28	80	1892	Baltimore, Md	Tappahannock, Va.
135990	.....	St. s.	*Elizabeth Monroe Smith*	204	144	124.6	22.6	7.0	Fer.	5	300	1888	Philadelphia, Pa	Philadelphia, Pa.
137023	.....	Ga. s.	Elizabeth and Mary	14	8	46.0	13.9	5.0	Frt.	2	.....	1902	Bridgeton, N. J	Bridgeton, N. J.
136306	.....	St. s.	Elk	24	10	60.0	12.3	2.8	Pas.	3	.....	1892	Wilmington, N. C	Wilmington, N. C.
136333	.....	St. s.	Elk	57	28	81.4	17.7	7.0	Tow.	3	.....	1892	Grand Haven, Mich	Niagara Falls, N. Y.
136841	.....	*St. p.	Elk	29	20	64.1	14.7	6.0	Pas.	4	.....	1900	Scranton, Miss	New Orleans, La.
136884	.....	*St. p.	Elk	21	14	60.0	17.5	2.6	Frt.	4	.....	1901	Franklin, La	Brashear, La.
136889	.....	*Ga. p.	Elk	8	6	28.6	8.0	2.6	Pas.	1	.....	1901	Terre Haute, Ind	Evansville, Ind.
137020	.....	Ga. s.	Elk	14	9	50.5	10.1	3.5	Frt.	1	.....	1902	Astoria, Oreg	Ketchikan, Alaska.
137053	.....	St. s.	Elk	26	18	50.0	12.0	4.0	Pas.	3	25	1902	Newport, Idaho	Great Falls, Mont.
161007	.....	St. s.	[1] Elk	25	17	64.0	15.1	3.5	Tow.	3	.....	1890	Pontiac, Wash	Pt. Townsend, Wash.
201122	.....	Ga. s.	Elk	11	7	33.2	8.6	2.8	Frt.	1	14	1904	Ketchikan, Alaska	Ketchikan, Alaska.
201408	.....	Ga. s.	Elk	15	9	53.0	12.8	5.5	Frt.	2	.....	1904	Roque Bluff, Me	Eastport, Me.
202047	.....	Ga. s.	Elk	9	9	46.0	7.0	3.0	Pas.	1	8	1904	Lyons, Iowa	Rock Island, Ill.
136672	.....	St. s.	Elk No. 1	61	51	56.7	15.5	7.2	Pas.	6	.....	1898	Port Townsend, Wash	Pt. Townsend, Wash.
203174	.....	Ga. y.	Elkhorn	63	47	81.5	13.7	7.0	Yct.	5	.....	1906	Boston, Mass	Boston, Mass.
137002	.....	St. s.	Elkkader	31	21	61.0	10.0	4.0	Pas.	2	100	1902	Portland, Oreg	Portland, Oreg.
135038	.....	St. s.	Ella	15	13	55.4	10.0	3.3	Pas.	3	.....	1874	Poughkeepsie, N. Y	Cape Vincent, N. Y.
135084	.....	Ga. s.	Ella	7	6	36.9	12.0	3.8	Msc.	1	.....	†1874	Rockaway, N. Y	Patchogue, N. Y.
135987	.....	St. s.	Ella	103	70	93.0	22.0	7.0	Frt.	7	93	1888	Wilmington, Del	Newark, N. J.
136241	.....	Ga. s.	Ella	9	8	37.2	13.6	3.9	Pas.	1	.....	1891	Clearcreek, Tex	Galveston, Tex.
136508	.....	St. s.	Ella	27	18	47.7	18.0	5.5	Pas.	2	.....	1893	Boston, Mass	Boston, Mass.
136683	.....	St. s.	Ella	25	22	56.5	12.2	6.0	Pas.	3	.....	1898	Grand Rapids, Mich	Chicago, Ill.
136955	.....	*El. p.	Ella	7	5	38.3	10.2	2.4	Pas.	2	.....	1901	Franklin City, Va	Chincoteague, Va.
137064	.....	Ga. s.	Ella	12	8	45.6	10.4	4.4	Tow.	1	.....	1903	Whatcom, Wash	Pt. Townsend, Wash.
202300	.....	*St. p.	Ella	419	268	120.3	28.0	4.5	Pas.	14	150	1905	Seattle, Wash	St. Michael, Alaska.
203938	.....	Ga. s.	Ella	11	10	43.0	14.4	3.3	Fsh.	1	.....	1896	Peekskill, N. Y	Patchogue, N. Y.
204214	.....	*Ga. p.	Ella	11	8	49.0	9.2	2.6	Tow.	1	.....	1907	Millwood, W. Va	Wheeling, W. Va.
135380	.....	St. s.	*Ella Andrews*	64	32	73.2	17.2	7.2	Pas.	8	.....	1879	Philadelphia, Pa	New Orleans, La.
136611	.....	St. p.	Ella B	23	23	57.7	19.1	3.4	Fer.	2	.....	1897	Delhi, Ohio	Wheeling, W. Va.
202740	.....	Ga. s.	Ella B	5	5	28.5	11.5	3.6	Fsh.	1	.....	1885	East Providence, R. I	Hyannis, Mass.
135588	.....	St. s.	Ella G	115	109	108.8	27.2	6.5	Drg.	5	139	1882	Port Clinton, Ohio	Toledo, Ohio.
202338	.....	Ga. s.	Ella Marie	13	9	70.4	10.2	3.4	Pas.	2	.....	1905	Seattle, Wash	Pt. Townsend, Wash.
135269	.....	Ga. s.	Ella May	14	14	35.3	14.5	5.9	Fsh.	3	.....	1877	Mystic, Conn	Stonington, Conn.
137062	.....	*St. p.	Ella May	66	66	99.1	27.6	3.0	Fer.	4	.....	1903	St. Louis, Mo	Kansas City, Mo.
135964	.....	Ga. s.	Ella S	5	5	21.2	11.0	3.7	Fsh.	1	.....	1884	New Bedford, Mass	Edgartown, Mass.
135527	.....	St. s.	[2] Ella G. Stone	42	21	69.0	15.4	9.0	Tow.	6	.....	1881	Algonac, Mich	Duluth, Minn.
7224	.....	St. s.	Ellen	37	18	56.7	14.0	6.7	Tow.	3	.....	1863	Philadelphia, Pa	Eastport, Me.
8567	.....	*St. p.	Ellen	90	74	78.5	20.2	4.5	Frt.	12	.....	1869	Stockton, Cal	San Francisco, Cal.
8825	.....	Ga. s.	Ellen	8	8	34.5	13.0	3.8	Fsh.	2	.....	1872	Mystic, Conn	Greenport, N. Y.
135740	.....	St. p.	Ellen	328	226	133.0	24.8	7.4	Fer.	2	120	1883	Vallejo, Cal	San Francisco, Cal.
135843	.....	*St. p.	Ellen	57	39	65.5	16.0	6.3	Frt.	2	.....	1885	Fairhaven, Cal	Do.
136358	.....	St. s.	Ellen	349	194	121.0	30.0	8.0	Frt.	5	190	1893	Milwaukee, Wis	Milwaukee, Wis.
202395	.....	Ga. s.	Ellen	14	11	39.0	10.6	4.2	Pas.	1	25	1902	San Francisco, Cal	San Francisco, Cal.
203675	.....	Ga. p.	Ellen	9	6	30.2	13.0	7.8	Pas.	1	.....	1906	Weber, Ark	Memphis, Tenn.
203944	.....	*St. y.	Ellen	96	96	124.0	26.6	4.5	Yct.	4	150	1907	La Crosse, Wis	La Crosse, Wis.
202726	.....	Ga. s.	Ellen Blake	10	8	36.5	13.2	3.8	Pas.	1	10	1905	Port Republic, N. J	Somers Point, N. J.
136554	.....	St. s.	Ellen Gertrude	14	10	52.0	13.0	5.0	Fsh.	5	.....	1896	Harbor Springs, Mich	Port Huron, Mich.
202906	.....	Ga. s.	Ellen H	7	5	31.6	8.4	3.4	Tow.	0	.....	1906	Bellingham Wash	Pt. Townsend, Wash.
137033	.....	Ga. s.	Ellen J	13	7	42.4	16.0	4.0	Oys.	3	.....	1902	Tottenville, N. Y.	New York, N. Y.
135696	.....	St. s.	Ellen M. Ronan	73	36	79.4	19.7	8.6	Tow.	9	.....	1883	Athens, N. Y	Albany, N. Y.
200100	.....	Ga. s.	Ellen S	15	13	49.5	14.3	3.2	Oys.	2	36	1903	Bridgeport, Conn	Bridgeport, Conn.
201623	.....	St. s.	Ellen S	57	37	69.7	21 3	8.0	Frt.	4	.....	1904	Newbern, N. C	Newbern, N. C.
137079	.....	St. s.	Ellwood	77	52	88.0	19.5	8.2	Pas.	9	.....	1903	Belle Isle, La	Chicago, Ill.
136600	.....	St. s.	Elma	29	20	63.3	14.4	4.6	Fsh.	6	.....	1897	Buffalo, N. Y	Erie, Pa.
202813	.....	Ga. y.	Elmar	42	34	69.5	13.0	6.2	Yct.	1	70	1906	New York, N. Y	New York, N. Y.
135647	.....	St. s.	Elm City	125	81	120.0	21.4	6.2	Pas.	7	.....	1883	Norfolk, Va	Richmond, Va.
135581	.....	St. s.	Elmer	31	15	60.8	16.6	6.8	Tow.	5	.....	1882	Mount Clemens, Mich	Cleveland, Ohio.
201556	K.T.M.R.	St. s.	ELMER A. KEELER	236	160	111.4	23.9	12.9	Tow.	12	.....	1904	Port Richmond, N. Y	New York, N. Y.
203297	.....	Ga. y.	Elmere	24	16	52.6	11.0	5.7	Yct.	2	.....	1906	Mariner Harbor, N. Y	Do.
135558	.....	St. s.	Elmira	94	47	88.0	20.8	10.2	Tow.	6	.....	1882	Brooklyn, N. Y	Do.
201684	.....	St. s.	ELMIRA	1,460	675	187.5	43.4	16.5	Fer.	8	1,400	1905	Newport News, Va	Do.
204161	.....	St. s.	Elmo	32	15	57.7	11.5	4.9	Pas.	3	.....	1907	Decatur, Wash	Pt. Townsend, Wash.
136491	.....	*St. p.	Elmore	493	467	160.0	34.0	4.5	Pas.	19	125	1895	Portland, Oreg	Portland, Oreg.
202031	.....	Ga. s.	Elmore	7	5	35.4	9.0	3.8	Pas.	0	.....	1905	Empire City, Oreg	Coos Bay, Oreg.
135499	.....	St. s.	Eloise	40	30	67.9	15.0	5.6	Pas.	3	.....	1881	Athens, N. Y	Plattsburg, N. Y.
136063	.....	*St. p.	[3] Eloise	89	88	112.0	22.0	3.4	Pas.	12	.....	1889	Harmar, Ohio	Burlington, Iowa.

[1] Formerly st. s. Katharine. [2] Formerly st. s. E. L. Mason. [3] Formerly *st. p. Eliza H. † Rebuilt, 1874.

Digitized by Google

MERCHANT **STEAM** VESSELS OF THE UNITED STATES—Continued.

Official No.	Signal letters.	Rig.	Name of vessel.	Gross tonnage.	Net tonnage.	Length.	Breadth.	Depth.	Service.	Crew.	Indicated horsepower.	When built.	Where built.	Home port (where permanent document issues).
						Feet.	*Feet.*	*Feet.*						
136921		*St. p.	Eloise	8	5	37.9	9.8	2.2	Tow.	3		1901	Jacksonville, Fla	Jacksonville, Fla.
136695	K.N.P.R.	St. y.	ELREBA	201	136	132.7	21.5	10.6	Yct.	17	800	1898	Elizabeth, N. J	New York, N. Y.
200401		Ga. s.	Elrena	11	8	32.0	12.9	3.8	Oys.	2		1903	Glenwood, N. Y	Cold Spring, N. Y.
76763	K. J. F. T.	St. y.	[1] Elsa	94	66	94.0	17.8	10.8	Yct.	7		1888	Brooklyn, N. Y	New York, N. Y.
201818		St. s.	Elsa	13	9	31.6	11.6	5.0	Fsh.	4		1905	Seattle, Wash	Seattle, Wash.
137078	K.S.M.H.	St. y.	Elsa II	99	77	100.3	18.9	9.6	Yct.	10	375	1903	Port Jefferson, N. Y	New York, N. Y.
136455		St. s.	Elsa M	14	7	41.5	11.3	4.2	Fsh.	4		1893	Oshkosh, Wis	Milwaukee, Wis.
8715		St. s.	Elsie	49	24	73.7	17.2	7.2	Pas.	10		1871	East Boston, Mass	Salem, Mass.
117163		Na. y.	[2] Elsie	16	11	55.0	11.0	4.0	Yct.	2		1902	New York, N. Y	Philadelphia, Pa.
136031		St. s.	Elsie	159	101	77.0	20.0	8.0	Pas.	12		1889	San Francisco, Cal	Portland, Oreg.
136047		Ga. s.	Elsie	6	6	27.4	11.0	3.4	Oys.	1		1889	Bayville, N. Y	Stamford, Conn.
136368		St. s.	ELSIE	39	19	57.6	14.8	7.2	Pas.	4		1893	Baltimore, Md	Baltimore, Md.
137063		Ga. s.	Elsie	34	16	59.5	17.8	8.0	Msc.	8		1903	East Boothbay, Me	Newport, R. I.
201097		Ga. s.	Elsie	23	13	50.5	13.5	4.8	Pas.	2	100	1904	San Francisco, Cal	San Francisco, Cal.
202334		Ga. y.	Elsie	21	13	48.0	12.6	5.8	Yct.	1	10	1905	Providence, R. I	Providence, R. I.
80704		St. s.	[3] Elsie K	30	15	66.8	15.0	6.0	Tow.	3		1879	Yantacaw, N. J	Newark, N. J.
136875		Na. s.	Elsie K	12	9	42.0	14.0	4.5	Oys.	2		1901	South Norwalk, Conn	New York, N. Y.
136745		*Ga. p.	Elsie May	32	13	40.3	22.4	3.5	Pas.	1		1899	Wallula, Wash	Pt. Townsend, Wash.
203326		Ga. s.	Elsie May	12	10	30.8	10.0	5.2	Msc.	3		1906	Jersey City, N. J	New York, N. Y.
136927		St. s.	Elsie Nell	41	28	62.2	16.0	8.0	Fsh.	3		1901	Sturgeon Bay, Wis	Chicago, Ill.
135932		St. s.	Elsie Weatherby	59	33	80.7	19.8	5.5	Frt.	3	100	1887	Penngrove, N. J	Camden, N. J.
136657		St. s.	Elthier	19	7	49.7	12.4	5.9	Fsh.	4		1897	Portland, Me	Portland, Me.
86059		St. s.	[4] Elva	85	50	90.5	18.5	9.0	Pas.	3		1889	Chicago, Ill	Marquette, Mich.
136790		*St. p.	Elva	53	33	85.0	20.0	2.5	Pas.	10		1899	Leavenworth, Ind	Memphis, Tenn.
136744		Ga. s.	Elvina	7	5	29.7	9.2	3.5	Fsh.	1		1899	Port Ludlow, Wash	Pt. Townsend, Wash.
204091		*Ga. p.	Elvira	14	11	66.8	9.3	2.6	Pas.	2		1907	Creston, W. Va	Wheeling, W. Va.
136820		St. s.	ELWOOD	9	6	46.8	10.0	3.0	Tow.	3		1900	Skagway, Alaska	Tacoma, Wash.
203530		Ga. s.	Emala	13	9	37.4	9.6	2.4	Msc.	3	25	1907	Miami, Fla	St. Augustine, Fla.
136374	K. L. R. J.	St. y.	†Embla	197	134	149.1	20.1	9.7	Yct.	15	850	1893	Nyack, N. Y	New York, N. Y.
7225		St. p.	[5] Emeline	383	261	162.5	25.8	8.1	Pas.	16	450	1857	New York, N. Y	Do.
127761	K.S.L. W.	St. y.	[6] EMELINE	206	140	144.7	22.0	9.6	Yct.	20	1,100	1903	Elizabeth, N. J	Pt. Townsend, Wash.
136392	K.M.S.G.	St. y.	EMELINE	79	52	101.5	16.5	6.1	Yct.	9	250	1893	Chester, Pa	New York, N. Y.
8652		Ga. s.	Emeline Mersereau	11	9	35.5	15.7	3.8	Msc.	1		1870	Staten Island, N. Y	Do.
6767		St. s.	[7] Emerald	297	181	140.3	30.4	10.4	Frt.	9	350	1871	Marine City, Mich	Detroit, Mich.
85023		St. s.	[8] Emerald	44	22	67.0	16.5	7.2	Tow.	5		1880	Brooklyn, N. Y	New York, N. Y.
136362	K.L.R.B.	Ga. y.	EMERALD	104	99	100.5	21.7	11.4	Yct.	16		1893	Elizabeth, N. J	Bangor, Me.
201401		El. s.	Emil	9	6	42.3	9.2	2.9	Tow.	2		1904	Franklin City, Va	Chincoteague, Va.
136964		St. s.	Emiley B	13	9	50.0	11.3	4.4	Tow.	3		1902	Norfolk, Va	Norfolk, Va.
136626		Ga. s.	Emilie M	9	6	33.2	10.0	4.0	Fsh.	0		1897	Stanwood, Wash	Pt. Townsend, Wash.
200142		Ga. y.	Emilie S	29	19	54.0	14.0	5.5	Yct.	1		1903	Clinton, Conn	Hartford, Conn.
8741		St. s.	*Emily*	25	12	59.5	13.5	6.4	Pas.	3		1871	Philadelphia, Pa	Wilmington, Del.
8747		St. s.	Emily	36	18	58.3	16.0	6.5	Pas.	4		1871	Boston, Mass	Boston, Mass.
136195		*St. p.	Emily	68	68	89.0	32.0	3.0	Fer.	3		1891	Jeffersonville, Ind	Cincinnati, Ohio.
136878		Ga. s.	Emily	8	6	30.4	12.2	3.6	Oys.	1		1901	Rowayton, Conn	Bridgeport, Conn.
202247		Ga. y.	Emily	13	12	35.8	14.0	4.9	Yct.	4		1905	Bayonne, N. J	New York, N. Y.
135948		Ga. s.	Emily B	43	41	79.0	17.8	4.6	Frt.	4		1887	Jacksonville, Fla	Key West, Fla.
136719		St. s.	Emily Jung	32	9	65.7	14.1	6.0	Pas.	7		1898	Ascension, La	Camden, N. J.
200410		Ga. s.	Emily K	5	5	35.8	7.3	2.7	Pas.	0		1902	Lyons, Iowa	Burlington, Iowa.
202379		St. s.	Emily L	12	8	44.6	11.5	4.0	Fsh.	5	17	1893	Suamico, Wis	Milwaukee, Wis.
135682		St. s.	Emily Mansfield	94	63	76.0	20.0	6.8	Oys.	4		1883	New Haven, Conn	New Haven, Conn.
135139		St. s.	Emily A. Foote	108	70	109.0	17.6	7.2	Fsh.	25		1875	Boothbay, Me	Tappahannock, Va.
135431		St. s.	Emita	99	76	84.0	23.6	5.9	Pas.	6		1880	Athens, N. Y	Portland, Me.
8198		Ga. s.	Emma	35	12	51.4	17.5	7.0	Msc.	5		1868	Noank, Conn	Newport News, Va.
135461		*St. p.	Emma	90	90	102.0	32.5	6.0	Fer.	7		1880	New Orleans, La	New Orleans, La.
135856		St. s.	Emma	27	17	48.0	12.0	3.5	Tow.	3		1885	Portsmouth, Va	Norfolk, Va.
136089		Ga. s.	Emma	9	9	56.2	15.3	3.5	Frt.	2		1889	Solomons, Md	Baltimore, Md.
136451		Ga. s.	Emma	7	7	34.6	12.6	3.0	Msc.	1		1894	Freeport, N. Y	Patchogue, N. Y.
136774		St. s.	Emma	36	18	58.2	13.7	4.5	Tow.	3		1899	Wilmington, N. C	Wilmington, N. C.
136860		*St. p.	Emma	53	53	88.0	20.5	3.9	Tow.	12		1901	Evansville, Ind	Evansville, Ind.
136919		Ga. s.	Emma	10	7	36.6	11.2	3.8	Tow.	1		1901	Ballard, Wash	Pt. Townsend, Wash.
136958		Ga. s.	Emma	27	15	49.0	17.5	5.0	Oys.	6		1901	Scranton, Miss	Gulfport, Miss.
137040		Ga. s.	Emma	13	9	46.7	12.0	3.5	Pas.	2		1902	Suttons Bay, Mich	Grand Haven, Mich.
201944		Ga. s.	Emma	12	9	33.5	9.5	3.0	Pas.	1		1905	Portland, Oreg	Portland, Oreg.
203951		*Ga. p.	Emma B	10	7	40.0	9.3	2.0	Pas.	1		1906	Des Arc, Ark	Memphis, Tenn.
202326		Ga. s.	Emma Augusta	9	7	35.7	11.7	3.7	Frt.	0	20	1905	Portland, Conn	New London, Conn.
136095		St. s.	Emma Bloecker	31	14	56.2	13.9	4.7	Fsh.	5		1889	Grand Haven, Mich	Milwaukee, Wis.
136282		Ga. s.	Emma Crum	6	6	27.0	12.9	3.3	Msc.	1		1889	Sayville, N. Y	Patchogue, N. Y.
136658		*St. p.	Emma Francis	48	30	60.0	14.0	2.0	Tow.	5		1898	Leavenworth, Ind	New Orleans, La.
135925		St. p.	†Emma Giles	549	444	178.0	30.5	7.5	Pas.	20	400	1887	Baltimore, Md	Baltimore, Md.
136130		St. s.	Emma K	32	16	59.0	16.5	5.8	Tow.	8		1890	Glencove, N. Y	Newport News, Va.
137030		Ga. s.	Emma L	7	7	35.0	7.0	2.5	Fer.	1		1902	Buffalo, Iowa	Rock Island, Ill.
203456		*St. p.	Emma Marie	36	36	94.4	16.6	3.0	Pas.	10		1906	Point Pleasant, W. Va	Wheeling, W. Va.
202503		*Ga. p.	Emma Minor	12	12	41.9	16.4	2.8	Fer.	1		1905	Vermilion, S. Dak	Sioux City, Iowa.

[1] Formerly st. y. Jean.
[2] Formerly na. y. Sheila.
[3] Formerly st. s. Wesley Stoney.
[4] Formerly st. y. Glad Tidings.
[5] Formerly {a st. p. Nantasket. b U. S. Q. M. D. Nantasket.
[6] Formerly st. y. Czarina.
[7] Formerly st. s. {a D. W. Powers b Geo. W. Johnson.
[8] Formerly st. s. Gracie.
† Composite.

Digitized by Google

MERCHANT **STEAM** VESSELS OF THE UNITED STATES—Continued.

Official No.	Signal letters.	Rig.	Name of vessel.	Gross tonnage.	Net tonnage.	Length.	Breadth.	Depth.	Service.	Crew.	Indicated horsepower.	When built.	Where built.	Home port (where permanent document issues).
						Feet.	Feet.	Feet.						
135168	.....	St. s.	Emma E. Thompson	276	198	125.9	27.6	12.8	Frt.	10	233	1875	Saginaw City, Mich.	Grand Haven, Mich.
8902	.....	St. s.	Emma J. Kennedy	57	28	78.0	18.2	7.9	Tow.	5	.....	1873	Philadelphia, Pa.	Newark, N. J.
201143	.....	Ga. s.	Emma K. Reed	94	56	94.4	20.5	6.4	Pas.	4	.....	1904	St. Michaels, Md.	Baltimore, Md.
135624	.....	St. s.	*Emma Kate Ross*	127	63	104.2	20.0	10.6	Tow.	8	360	1882	Camden, N. J.	New York, N. Y.
136133	.....	St. s.	Emmeline	137	68	82.8	22.9	6.9	Pas.	8	.....	1890	Ashtabula, Ohio	Brunswick, Ga.
203393	.....	*Ga. p.	Emmett W	7	7	40.0	12.1	2.7	Tow.	2	.....	1906	Cincinnati, Ohio	Cincinnati, Ohio.
136818	.....	St. s.	Emogene	18	12	52.6	11.6	4.2	Fsh.	3	.....	1900	Monahan, Wash.	Pt. Townsend, Wash.
136093	.....	St. s.	Empire	41	20	67.2	16.0	6.9	Tow.	4	.....	1889	Athens, N. Y.	New York, N. Y.
136674	.....	St. bge.	EMPIRE	115	64	80.2	32.2	5.4	Tow.	10	1,000	1898	Elizabeth, N. J.	St. Michael, Alaska.
201231	.....	*Ga. p.	Empire	19	8	62.0	14.7	2.7	Frt.	3	.....	1904	Allemands, La.	New Orleans, La.
136623	.....	St. s.	EMPIRE CITY	4,118	3,268	405.4	48.0	24.4	Pas.	24	1,585	1897	Cleveland, Ohio	Duluth, Minn.
7229	.....	St. s.	Empire State	1,116	962	212.0	32.7	12.2	Pas.	37	400	1862	Buffalo, N. Y.	Milwaukee, Wis.
135406	.....	Ga. s.	Empress	15	10	45.4	10.6	4.7	Oys.	4	.....	1878	Youngsport, N. Y.	Provincetown, Mass.
136806	K. Q. D. F.	St. y.	[1]Empress	50	34	84.0	13.7	8.2	Yct.	7	.....	1900	Bristol, R. I.	New York, N. Y.
136846	.....	Ga. s.	Empress	8	8	30.6	12.0	4.0	Frt.	1	.....	1898	Wickford, R. I.	Fall River, Mass.
200487	K. S. T. G.	Ga. y.	Empress	16	11	55.0	9.6	4.0	Yct.	2	25	1902	Astoria, N. Y.	Somers Point, N. J.
202834	.....	Ga. p.	Empress	39	26	77.5	18.4	2.7	Pas.	4	65	1906	Terminal Island, Cal.	Los Angeles, Cal.
203835	.....	Ga. s.	Empress	8	5	35.3	11.0	4.3	Frt.	2	.....	1906	New Orleans, La.	New Orleans, La.
203148	K. V. L. B.	St. y.	EMROSE	198	134	140.4	21.0	13.3	Yct.	2	.....	1906	Wilmington, Del.	New York, N. Y.
203129	.....	Ga. y.	Ena	8	6	34.8	8.4	3.4	Yct.	0	.....	1906	Detroit, Mich.	Detroit, Mich.
201899	.....	Ga. y.	Enaj	32	22	67.4	12.2	6.2	Yct.	3	.....	1905	Bayonne, N. J.	New Haven, Conn.
201032	.....	Ga. s.	Enarc	14	12	45.0	12.9	3.5	Fsh.	3	.....	1904	Greenport, N. Y.	New York, N. Y.
135972	.....	St. p.	Encinal	2,014	1,633	245.0	40.4	14.5	Fer.	15	1,000	1888	San Francisco, Cal.	San Francisco, Cal.
136531	K. M. P. B.	St. s.	ENDEAVOR	345	244	136.0	23.2	7.4	Pas.	24	560	1896	Philadelphia, Pa.	Newport News, Va.
136671	K. N. H. P.	St. y.	Endion	61	42	89.3	14.1	8.7	Yct.	7	.....	1898	New York, N. Y.	Philadelphia, Pa.
202908	.....	Ga. s.	Enetai	12	8	35.4	8.8	3.2	Pas.	1	.....	1906	Ballard, Wash.	Pt. Townsend, Wash.
127347	.....	St. s.	[2]Engels	34	23	58.0	15.6	6.5	Tow.	3	.....	1899	Athens, N. Y.	New York, N. Y.
127167	.....	St. p.	[3]Englewood	484	354	135.0	31.8	12.0	Fer.	6	420	1896	Wilmington, Del.	Do.
136194	.....	Ga. s.	Enid	8	6	25.0	12.5	4.3	Pas.	1	.....	1887	Wareham, Mass.	Stonington, Conn.
135371	.....	St. p.	*Enoch Pratt*	571	365	155.4	48.0	8.3	Pas.	27	325	1878	Baltimore, Md.	Baltimore, Md.
201564	.....	St. s.	Enola	26	17	43.4	13.2	6.2	Tow.	2	.....	1902	Ballard, Wash.	Pt. Townsend, Wash.
136422	.....	*St. p.	Enos Taylor	64	64	116.0	20.0	3.5	Pas.	8	.....	1892	Higginsport, Ohio	Evansville, Ind.
136639	.....	St. s.	Ensign	9	9	41.7	12.0	3.8	Tow.	10	.....	1897	Cincinnati, Ohio	Vicksburg, Miss.
135283	.....	St. s.	Enterprise	36	28	57.3	14.9	4.5	Oys.	5	.....	1877	Norwalk, Conn.	New Haven, Conn.
135619	.....	St. s.	Enterprise	183	142	118.0	22.0	7.0	Pas.	11	325	1882	Wilmington, Del.	Portland, Me.
135761	.....	St. s.	Enterprise	31	18	53.0	12.9	5.6	Tow.	4	.....	1884	Port Townsend, Wash.	Pt. Townsend, Wash.
135974	.....	St. s.	Enterprise	21	10	50.5	14.0	5.8	Fsh.	6	28	1888	Cleveland, Ohio	Cleveland, Ohio.
136555	.....	St. s.	Enterprise	40	21	67.2	16.5	5.2	Fsh.	3	.....	1896	Tottenville, N. Y.	Pensacola, Fla.
136868	K. Q. R. D.	St. s.	[4]*Enterprise*	2,675	1,681	318.8	37.4	26.6	Pas.	36	1,600	1882	Newcastle, England	San Francisco, Cal.
136936	.....	St. s.	Enterprise	153	104	79.5	26.2	11.0	Lgt.	7	300	1901	Bayonne, N. J.	New York, N. Y.
136965	.....	*St. p.	Enterprise	333	209	115.0	25.0	4.5	Tow.	7	.....	1902	Portland, Oreg.	Portland, Oreg.
137058	.....	*St. p.	Enterprise	297	188	160.0	33.0	5.5	Tow.	23	.....	1903	Elizabeth, Pa.	Pittsburg, Pa.
200312	.....	*St. p.	Enterprise	129	92	84.5	17.1	3.6	Tow.	4	.....	1903	Wenatchee, Wash.	Pt. Townsend, Wash.
200835	.....	St. s.	Enterprise	40	27	61.2	14.5	6.6	Msc.	15	.....	1904	Fall River, Mass.	Newport, R. I.
201713	.....	Ga. y.	Enterprise	19	13	47.0	12.0	2.8	Yct.	2	40	1899	West Palm Beach, Fla.	Key West, Fla.
135991	.....	St. s.	Equator	76	42	81.5	22.0	8.0	Fsh.	8	.....	1888	Benicia, Cal.	Seattle, Wash.
200679	.....	St. s.	Eran Dantzler	27	18	61.3	14.7	5.5	Pas.	7	.....	1904	Scranton, Miss.	Gulfport, Miss.
8449	.....	St. s.	Erastus Corning	308	250	117.0	34.0	8.0	Pas.	16	.....	1857	Brooklyn, N. Y.	New York, N. Y.
136360	.....	St. s.	Erastus Day	69	34	70.1	19.5	10.1	Tow.	7	.....	1893	Buffalo, N. Y.	Cleveland Ohio.
200967	.....	Ga. s.	Ercliffe	43	28	60.6	15.5	4.4	Pas.	2	30	1904	Salisbury, Md.	Annapolis, Md.
136817	.....	Ga. s.	Eric	14	9	42.0	14.1	4.2	Oys.	3	.....	1900	New Haven, Conn.	New Haven, Conn.
136624	.....	St. s.	ERICSSON	897	748	198.2	23.3	9.2	Pas.	24	600	1897	Philadelphia, Pa.	Philadelphia, Pa.
135735	.....	St. s.	Erie	29	15	49.9	14.8	6.7	Tow.	3	.....	1883	Brooklyn, N. Y.	Newark, N. J.
135978	.....	St. s.	Erie	21	10	56.3	14.0	6.1	Fsh.	2	.....	1888	Sandusky, Ohio	Sandusky, Ohio.
136602	.....	St. s.	Erie	43	29	60.0	16.0	8.5	Tow.	5	.....	1897	Detroit, Mich.	Chicago, Ill.
137042	.....	St. s.	Erie	21	16	57.0	14.0	5.4	Fsh.	5	.....	1902	Erie, Pa.	Erie, Pa.
203503	.....	St. s.	ERIE	290	198	124.6	28.4	7.4	Msc.	2	.....	1906	Buffalo, N. Y.	Do.
292	.....	St. s.	[5]Erin	67	33	75.0	18.3	7.6	Tow.	5	.....	1861	Chester, Pa.	New York, N. Y.
136427	.....	St. s.	Erna	14	7	51.5	13.1	4.9	Tow.	3	60	1894	Benton Harbor, Mich.	Milwaukee, Wis.
201952	.....	Ga. s.	Erna M. Lucas	13	8	34.6	12.0	4.4	Frt.	2	.....	1905	Charleston, S. C.	Charleston, S. C.
136677	.....	St. s.	ERNEST A. HAMILL	163	81	101.2	23.2	9.4	Tow.	13	486	1898	Seattle, Wash.	San Francisco, Cal.
137045	.....	St. s.	Errand Boy	27	18	40.0	10.4	5.0	Tow.	2	20	1902	Bonners Ferry, Idaho	Great Falls, Mont.
135400	.....	St. s.	Escort	16	9	54.8	13.2	4.5	Tow.	2	.....	1878	Pawtucket, R. I.	Eastport, Me.
204145	.....	Ga. s.	Escort	8	6	40.7	9.6	3.6	Pas.	1	.....	1907	Bellevue, Wash.	Seattle, Wash.
136870	K. Q. R. N.	St. s.	ESPERANZA	4,702	2,948	341.0	47.7	16.9	Pas.	90	5,000	1901	Philadelphia, Pa.	New York, N. Y.
200626	.....	St. s.	Esperanza	17	11	45.9	10.4	4.3	Tow.	5	50	1903	New Orleans, La.	Do.
136285	.....	St. s.	Essen	334	324	158.0	31.8	7.6	Frt.	7	45	1892	Cleveland, Ohio	Cleveland, Ohio.
7706	.....	St. s.	Essex	64	32	80.5	17.8	6.9	Tow.	4	.....	1864	Newburgh, N. Y.	New York, N. Y.
135855	.....	St. s.	Essex	580	484	146.8	27.5	9.2	Pas.	40	450	1885	Baltimore, Md.	Baltimore, Md.
136138	K. J. L. W.	St. s.	*Essex*	3,018	2,155	295.0	40.0	15.4	Pas.	35	1,900	1890	Philadelphia, Pa.	Do.
136967	.....	St. s.	Essie	18	8	55.5	10.2	4.4	Tow.	5	.....	1902	Lutcher, La.	Memphis, Tenn.
136284	.....	St. s.	Estella	27	14	55.5	13.4	4.0	Pas.	5	.....	1892	Stockton, Cal.	Pt. Townsend, Wash.
201127	.....	Ga. s.	Estella	8	5	32.0	11.3	2.8	Tow.	1	.....	1904	Ballard, Wash.	Do.
201627	.....	Ga. s.	Estella A	10	7	34.1	11.8	6.0	Fsh.	1	.....	1904	Bremen, Me.	Rockland, Me.
136794	.....	Ga. s.	Estella F	8	8	31.0	14.4	4.0	Msc.	1	.....	1900	Atlantic City, N. J.	Somers Point, N. J.

[1] Formerly st. y. Eugenia.
[2] Formerly st. s. C. Rissberger.
[3] Formerly st. p. City of Englewood.
[4] Formerly German st. s. {a Ehrenfels. b St. Georg.
[5] Formerly st. s. {a American Eagle. b N. Y. Centl. Ltg. Co. No. 1. c New York Central No. 1.

Digitized by Google

Merchant STEAM Vessels of the United States—Continued.

Official No.	Signal letters.	Rig.	Name of vessel.	Gross tonnage.	Net tonnage.	Length.	Breadth.	Depth.	Service.	Crew.	Indicated horsepower.	When built.	Where built.	Home port (where permanent document issues).
						Feet.	Feet.	Feet.						
135429		St. s.	Estelle	164	109	123.0	18.3	10.6	Fsh.	23		1880	East Deering, Me.	Greenport, N. Y.
136072		Ga. s.	Estelle	13	6	41.6	11.5	4.0	Tow.	2		1889	East Providence, R. I.	Newbern, N. C.
136664		St. s.	†Estelle Randall	211	143	111.5	24.9	7.2	Pas.	12	250	1898	Baltimore, Md.	Washington, D. C.
91919		St.c.bt.	[1] Esther	137	108	95.6	17.8	9.0	Frt.	4		1887	Buffalo, N. Y.	Buffalo, N. Y.
136512		St. s.	Esther	27	21	46.1	14.0	5.9	Tow.	3		1895	Camden, N. J.	Philadelphia, Pa.
136938		St. s.	Esther	15	10	38.6	10.0	4.0	Fsh.	3		1901	Milwaukee, Wis.	Milwaukee, Wis.
137011		St. s.	Esther	7	5	42.3	10.4	2.7	Frt.	2	35	1902	Chincoteague, Va.	Chincoteague, Va.
202954		Ga. s.	Esther	10	7	27.0	13.8	3.8	Msc.	1		1905	Huntington, N. Y.	Cold Spring, N. Y.
204089		Ga. s.	Esther	18	12	50.0	9.6	4.0	Pas.	0		1902	Wayzata, Minn.	St. Paul, Minn.
137071		St. s.	Esther C.	23	16	74.6	10.6	5.1	Pas.	3		1903	Alexandria Bay, N. Y.	Cape Vincent, N. Y.
136413		St. s.	Ethel	25	12	65.5	13.2	5.6	Pas.	4		1893	Scranton, Miss.	Mobile, Ala.
136493		St. s.	Ethel	28	16	56.6	16.0	6.3	Fsh.	4		1895	Noank, Conn.	Lubec, Me.
136668		Ga. s.	Ethel	12	8	47.0	10.3	3.3	Frt.	1		1898	Warrenton, Oreg.	Astoria, Oreg.
137005		St. s.	Ethel	266	161	145.0	26.0	8.0	Frt.	4	200	1902	Wilmington, Del.	Philadelphia, Pa.
200890		Ga. s.	Ethel C.	9	8	30.0	8.1	4.2	Frt.	2		1904	Bridgeton, N. J.	Bridgeton, N. J.
204228		Ga. s.	Ethel H.	8	7	29.0	11.4	3.0	Pas.	1	10	1907	Providence, R. I.	Providence, R. I.
135763		St. s.	Ethel J.	21	10	59.4	13.7	5.5	Fsh.	4		1884	Fairport, Ohio	Marquette, Mich.
136804		Ga. s.	Ethel E. Young	5	5	26.0	10.9	3.5	Fsh.	1		1900	Wellfleet, Mass.	Provincetown, Mass.
136120		St. s.	Ethel J. Pryor	18	9	45.9	12.4	5.6	Tow.	4		1890	Houghton, Mich.	Marquette, Mich.
201255		Ga. s.	Ethel T.	6	6	32.7	8.7	2.5	Pas.	1		1904	Monmouth, Ill.	Burlington, Iowa.
202064		*Ga. p.	Ethel T.	6	6	40.4	9.8	2.3	Frt.	3	10	1905	Dover, Tenn.	Nashville, Tenn.
135726		St. s.	Ethel and Marion	13	6	43.9	12.5	5.3	Fsh.	3		1883	San Francisco, Cal.	Seattle, Wash.
203493	K.V.P.L.	Ga. y.	Ethelsa	25	17	66.0	10.0	6.5	Yct.	3	300	1906	East Greenwich, R. I.	Boston, Mass.
203622		*Ga. p.	Etna	13	12	59.8	11.4	3.6	Frt.	2	30	1906	Portland, Oreg.	Portland, Oreg.
135704		St. s.	Etta	33	17	60.3	11.6	6.5	Fsh.	2		1883	Boston, Mass.	Machias, Me.
136503		Ga. s.	Etta B.	33	24	67.0	18.0	4.9	Tow.	3		1895	Benicia, Cal.	San Francisco, Cal.
136787		Ga. s.	Etta E.	5	5	31.2	9.4	3.6	Pas.	1		1895	Long Island City, N. Y.	Hyannis, Mass.
106578		St. s.	[2] Etta May	99	49	75.5	16.5	4.7	Pas.	6		1888	Port Jefferson, N. Y.	Bridgeport, Conn.
2572		St. bge.	[3] *Etta McElroy*	174	118	95.0	21.2	8.6	Frt.	4		1867	Philadelphia, Pa.	New York, N. Y.
137047		Na. s.	Etta M. Burns	40	15	60.1	18.3	8.0	Fsh.	3		1902	East Boothbay, Me.	Portland, Me.
203046		Ga. s.	Etta M. Wilson	8	5	37.0	12.0	4.6	Fsh.	1		1906	Eastport, Me.	Eastport, Me.
137003		Ga. s.	Etta and Lena	9	6	27.0	13.0	4.6	Fsh.	2		1902	Mystic, Conn.	Stonington, Conn.
200075		St. s.	Eugen Loesch	19	11	45.7	14.0	5.6	Fsh.	5		1903	Erie, Pa.	Erie, Pa.
136053		St. s.	Eugene	70	35	83.2	16.3	4.0	Pas.	11	100	1889	Lynchburg, Tex.	Galveston, Tex.
202919		*St. p.	Eugene	73	65	102.0	22.7	4.2	Pas.	8	80	1906	Whitfield, Fla.	Pensacola, Fla.
203187		St. s.	Eugene	20	13	56.0	13.2	4.9	Pas.	8		1906	Mobile, Ala.	Mobile, Ala.
136743		St. s.	Eugene Grasselli	157	106	92.0	26.0	8.2	Frt.	5	250	1899	Camden, N. J.	New York, N. Y.
136489	K.M.D.V.	St. s.	Eugene Hughes	111	55	84.5	19.0	9.6	Tow.	11	350	1895	Philadelphia, Pa.	Do.
202711		St. s.	Eugene Zimmerman	5,630	4,772	488.6	52.0	31.0	Frt.	23	1,200	1905	Toledo, Ohio	Toledo, Ohio.
136131		St. s.	Eugene C. Hart	522	470	152.5	25.0	9.4	Pas.	21	280	1890	Manitowoc, Wis.	Milwaukee, Wis.
127682	K.R.W.F.	St. s.	[4] Eugene F. Moran	164	111	91.0	22.0	9.4	Tow.	9	1,000	1902	Philadelphia, Pa.	New York, N. Y.
135002		St. s.	Eugene F. Price	126	86	105.5	18.1	9.4	Fsh.	23		1874	Bristol, Me.	Greenport, N. Y.
85339		St. s.	[5] Eugenia	10	5	39.8	11.6	5.8	Tow.	3		1874	Buffalo, N. Y.	Alexandria, Va.
115110		St. s.	[6] Eugenia	15	7	43.0	12.0	5.0	Tow.	2		1865	do.	Albany, N. Y.
200588	K.S.V.C.	St. y.	Eugenia	113	77	97.2	18.0	8.8	Yct.	6		1904	Bristol, R. I.	Bristol, R. I.
136556		*St. p.	Eulalia	231	125	94.0	27.6	4.8	Pas.	7	200	1896	Palatka, Fla.	Jacksonville, Fla.
204210		*St. p.	Eulallie C.	27	22	100.0	22.0	3.8	Tow.	3	100	1907	Morgan City, La.	Brashear, La.
201041	K.T.D.V.	Ga. y.	Eunomia	33	22	54.1	13.0	5.6	Yct.	2		1904	Essington, Pa.	Philadelphia, Pa.
136692	K.N.P.J.	St. s.	Eureka	353	186	128.0	26.3	15.0	Tow.	13		1898	Philadelphia, Pa.	Fall River, Mass.
136740	K.Q.G.J.	St. s.	Eureka	2,122	1,399	237.5	42.0	23.4	Frt.	26		1899	Lorain, Ohio	Seattle, Wash.
136808	K.Q.D.S.	St. s.	Eureka	484	312	142.5	26.0	12.0	Pas.	24	1,000	1900	Wilmington, Cal.	San Francisco, Cal.
137048		Ga. s.	Eureka	12	10	42.0	14.2	3.8	Oys.	3	315	1902	Patchogue, N. Y.	Patchogue, N. Y.
137077		St. s.	Eureka	48	33	70.0	19.0	7.3	Tow.	5		1903	Athens, N. Y.	New York, N. Y.
201499		*Ga. p.	Eureka	20	9	58.0	15.5	4.3	Oys.	7		1904	New Orleans, La.	Gulfport, Miss.
202952		Ga. s.	Eureka	15	13	51.0	15.0	4.0	Frt.	1		1906	Marco, Fla.	Tampa, Fla.
136993		Ga. s.	Eurus	14	10	38.0	12.6	4.3	Tow.	1	15	1902	Hoquiam, Wash.	Pt. Townsend, Wash.
135603	J.W.K.P.	St. p.	Eutaw	547	503	156.0	29.8	7.8	Frt.	15	30	1882	Charleston, S. C.	Charleston, S. C.
135669		Ga. s.	Eva	14	7	42.3	12.6	4.3	Fsh.	5	347	1883	Noank, Conn.	Newport, R. I.
135784		Ga. s.	Eva	7	5	31.5	13.0	3.4	Msc.	1		1883	Bellmore, N. Y.	New York, N. Y.
136026		St. s.	Eva	27	13	56.1	16.1	4.6	Pas.	4		1889	Moss Point, Miss.	New Orleans, La.
136446		St. s.	Eva	36	35	45.0	21.6	4.0	Msc.	1		1894	San Francisco, Cal.	San Francisco, Cal.
136459		*St. p.	Eva	130	66	90.4	19.4	4.6	Pas.	2	50	1894	Portland, Oreg.	Coos Bay, Oreg.
136587		St. s.	Eva	7	7	39.0	9.0	3.2	Tow.	5	70	1896	Minneiska, Minn.	Memphis, Tenn.
137035		Ga. s.	Eva	5	5	32.0	7.0	2.5	Pas.	1		1902	Bellevue, Iowa	Rock Island, Ill.
200832		Ga. s.	Eva	10	6	36.0	12.0	3.2	Pas.	0		1904	Portland, Oreg.	Portland, Oreg.
204221		*Ga. p.	Eva	26	26	59.0	18.6	4.0	Frt.	6		1907	Carrabelle, Fla.	Apalachicola, Fla.
136694		*St. p.	Eva Alma	48	48	111.2	16.6	3.1	Pas.	12		1898	Pomeroy, Ohio	St. Louis, Mo.
136456		Ga. s.	Eva Bell	8	8	30.5	12.0	3.6	Msc.	2		1894	Penngrove, N. J.	Camden, N. J.
136802		*St. p.	Eva Evartt	35	35	61.0	29.0	4.0	Fer.	4		1900	Vevay, Ind.	Cincinnati, Ohio.
203311		Ga. s.	Eva Lilian	10	5	42.0	10.0	2.7	Frt.	2		1906	Pocomoke City, Md.	Tappahannock, Va.
80939		St. s.	[7] Eva May	48	33	58.7	17.4	8.2	Pas.	4		1882	Athens, N. Y.	New York, N. Y.
136911		Ga. s.	Eva N.	9	9	30.9	12.0	5.9	Msc.	3		1901	Friendship, Me.	So. West Harbor, Me.

[1] Formerly st. c. bt. M. and J. Tracy.
[2] Formerly st. s. Albert J. Hoyt.
[3] Formerly st. bge. {a Bruce. b Peter Hagan.
[4] Formerly st. s. Charles E. Matthews.
[5] Formerly st. s. Goldsmith Maid No. 2.
[6] Formerly st. s. Saratoga.
[7] Formerly st. s. William Fuller.
† Composite.

Digitized by Google

MERCHANT STEAM VESSELS OF THE UNITED STATES—Continued.

Official No.	Signal letters.	Rig.	Name of vessel.	Gross tonnage.	Net tonnage.	Length.	Breadth.	Depth.	Service.	Crew.	Indicated horsepower.	When built.	Where built.	Home port (where permanent document issues).
						Feet.	Feet.	Feet.						
204059	.....	Ga. s.	Eva R.	7	5	30.0	11.0	5.2	Fsh.	2	4	1907	Vinal Haven, Me.	Vinal Haven, Me.
203873	.....	Ga. s.	Eva W	11	10	46.0	14.5	3.0	Frt.	1	.....	1907	Crittenden, Va.	Norfolk, Va.
136956	.....	Ga. s.	Evagelistria	7	7	27.2	13.0	4.4	Fsh.	3	.....	1901	Newport, R. I.	Newport, R. I.
203353	.....	*St. p.	Evansville	144	144	120.2	30.0	5.2	Pas.	30	.....	1906	Madison, Ind.	Evansville, Ind.
136595	.....	St. s.	Eveleth	42	28	56.5	15.0	7.2	Tow.	4	.....	1897	Gloucester, Mass.	Gloucester, Mass.
107183	K. N. G. S.	St. y.	[1] Evelyn	93	53	108.6	16.1	8.7	Yct.	10	300	1895	South Boston, Mass.	New York, N. Y.
135736	.....	*St. p.	Evelyn	150	150	124.4	29.1	5.5	Pas.	7	200	1883	Oshkosh, Wis.	Milwaukee, Wis.
135894	.....	St. s.	Evelyn	48	27	64.8	16.0	8.0	Tow.	4	.....	1886	New Baltimore, N. Y.	New York, N. Y.
136620	K. N. C. S.	St. s.	[2] *Evelyn*	1,963	1,185	252.8	36.3	24.5	Frt.	22	700	1883	Southampton, England	Do.
141213	K. L. J. G.	St. y.	[3] Evelyn	40	28	73.2	14.0	6.0	Yct.	6	.....	1892	Nyack, N. Y.	Do.
155054	J. W. C. B.	St. y.	[4] Evelyn	110	75	133.3	17.3	8.4	Yct.	12	.....	1882	Bristol, R. I.	Do.
200601	.....	Ga. s.	Evelyn	9	5	47.5	14.5	2.5	Msc.	2	.....	1904	West Haven, Conn.	New Haven, Conn.
136628	.....	St. s.	Evening Star	37	19	60.4	16.0	7.2	Tow.	4	.....	1897	Bordentown, N. J.	Philadelphia, Pa.
136959	.....	St. s.	Evening Star	40	28	61.0	12.2	6.0	Tow.	4	.....	1901	Newport, Ark.	Memphis, Tenn.
201984	.....	Ga. s.	Evening Star	31	26	69.8	14.3	4.9	Pas.	2	.....	1905	Chicago, Ill.	Chicago, Ill.
202289	.....	Ga. s.	Everest	5	5	29.8	10.0	4.6	Mcs.	.....	.....	1905	Bristol, Me.	Damariscotta, Me.
135880	.....	*St. p.	Everett	85	85	110.0	19.0	3.5	Tow.	5	.....	1886	South Stillwater, Minn.	Rock Island, Ill.
201063	.....	Ga. y.	Everglade	257	217	111.0	23.0	4.0	Yct.	5	70	1904	Jensen, Fla.	New York, N. Y.
136900	.....	St. s.	Evergreen	30	20	48.4	13.6	5.6	Tow.	2	.....	1901	Ballard, Wash.	Seattle, Wash.
137013	.....	*St. p.	Evergreen	99	99	119.5	22.5	3.5	Pas.	13	.....	1902	Parkersburg, W. Va.	Wheeling, W. Va.
202792	.....	St. s.	Eversley Childs	130	88	75.5	27.8	8.0	Frt.	7	.....	1906	Tomkins Cove, N. Y.	New York, N. Y.
127390	.....	Ga. y.	[5] Evian	28	25	51.2	17.0	5.0	Yct.	3	.....	1899	Tottenville, N. Y.	Do.
136211	.....	Ga. s.	Evie	91	79	71.5	26.0	5.9	Frt.	5	.....	1891	Alameda, Cal.	Astoria, Oreg.
135209	.....	St. t.	Excelsior	229	129	116.0	29.3	10.8	Fer.	8	360	1876	Detroit, Mich.	Detroit, Mich.
135477	.....	St. s.	Excelsior	65	32	74.6	18.6	8.1	Tow.	4	.....	1881	Athens, N. Y.	New York, N. Y.
135568	.....	Ga. s.	Excelsior	7	7	27.0	11.8	3.2	Msc.	1	.....	1880	New York, N. Y.	Do.
135598	.....	St. c. bt.	Excelsior	92	64	104.3	18.4	6.1	Frt.	4	.....	1882	Lockport, Ill.	Chicago, Ill.
135626	J. W. N. R.	St. s.	*Excelsior*	3,542	1,876	340.0	42.5	23.5	Pas.	46	1,900	1882	Wilmington, Del.	New York, N. Y.
136325	.....	St. s.	Excelsior	73	36	72.5	19.2	10.5	Tow.	5	.....	1892	Buffalo, N. Y.	Duluth, Minn.
136354	K. L. P. G.	St. s.	Excelsior	526	261	175.5	35.0	13.0	Pas.	22	366	1893	Eureka, Cal.	Portland, Oreg.
136816	.....	St. s.	Excelsior	597	406	143.1	33.9	16.1	Elr.	9	300	1900	West Haven, Conn.	New York, N. Y.
203768	.....	Ga. s.	Excelsior	9	8	38.0	13.3	3.6	Oys.	4	.....	1906	Patchogue, N. Y.	Patchogue, N. Y.
10494	.....	St. s.	[6] Exchange	44	22	63.3	16.3	7.5	Wat.	3	.....	1863	Buffalo, N. Y.	New York, N. Y.
201724	.....	Ga. s.	Exchange	12	8	33.0	9.0	3.3	Frt.	1	.....	1905	Northbend, Oreg.	Coos Bay, Oreg.
136823	.....	*St. p.	Expansion	78	78	123.0	26.0	3.5	Pas.	12	.....	1900	Bismarck, N. Dak.	Pembina, N. Dak.
200749	.....	Ga. s.	Expansion	135	91	80.0	24.2	8.0	Frt.	8	100	1904	Oakland, Cal.	San Francisco, Cal.
201916	.....	Ga. s.	Experiment	11	8	39.7	10.1	4.2	Frt.	2	.....	1905	Mount Pleasant, S. C.	Charleston, S. C.
136865	.....	St. s.	Expert	32	7	64.8	13.3	5.7	Tow.	5	.....	1901	Madisonville, La.	New Orleans, La.
136583	.....	*St. p.	Explorer	15	7	50.0	12.0	2.5	Msc.	12	.....	1885	Mare Island, Cal.	St. Michael, Alaska.
136805	.....	*St. p.	Export	14	10	49.3	12.3	2.3	Pas.	3	.....	1900	Hermann, Mo.	Vicksburg, Miss.
136507	.....	*St. p.	Exporter	578	578	186.5	35.0	6.1	Tow.	35	.....	1895	Madison, Ind.	Pittsburg, Pa.
8716	.....	St. s.	Express	38	19	70.1	13.0	5.3	Tow.	3	.....	1871	Philadelphia, Pa.	New York, N. Y.
57205	.....	St. s.	[7] Express	178	159	86.0	20.4	6.2	Frt.	7	87	1852	Belleville, N. J.	Newark, N. J.
136079	K. G. N. P.	St. s.	*Express*	945	538	272.0	44.1	12.6	Fer.	26	.....	1889	Wilmington, Del.	New Haven, Conn.
137028	.....	Ga. y.	Express	11	7	44.0	10.7	5.2	Yct.	1	.....	1902	Bristol, R. I.	Bristol, R. I.
204143	.....	Ga. s.	Express	14	10	43.0	10.2	3.8	Pas.	1	.....	1907	Marshfield, Oreg.	Coos Bay, Oreg.
136809	.....	St. y.	Ezra Cornell	30	15	72.0	11.4	7.4	Yct.	3	.....	1900	Ithaca, N. Y.	Oswego, N. Y.
			F.											
202548	.....	Ga. s.	F. Dierssen	14	13	36.4	11.2	3.6	Fsh.	1	.....	1905	Manitowoc, Wis.	Chicago, Ill.
203686	.....	*Ga. p.	F. Gent	32	32	68.0	20.0	2.5	Pas.	2	.....	1903	Paducah, Ky.	Paducah, Ky.
120930	.....	*St. p.	F. Weyerhaeuser	216	216	140.0	31.0	4.5	Pas.	21	503	1893	Rock Island, Ill.	Rock Island, Ill.
9432	.....	St. s.	F. Woodruff	43	21	61.0	16.8	7.7	Tow.	4	.....	1862	Wilmington, Del.	New York, N. Y.
120962	.....	St. s.	F. A. Churchman	64	38	73.4	17.8	9.4	Tow.	5	.....	1894	Philadelphia, Pa.	Philadelphia, Pa.
110703	.....	*St. p.	[8] F. A. Goebel	61	61	111.3	20.3	3.0	Tow.	10	.....	1886	Freedom, Pa.	Chicago, Ill.
200640	K. S. V. R.	St. s.	F. A. Kilburn	728	458	165.5	29.7	20.0	Pas.	26	1,000	1904	Fairhaven, Cal.	San Francisco, Cal.
76731	.....	St. s.	[9] F. A. Meyer	1,264	1,034	256.4	38.5	15.8	Frt.	15	750	1888	Detroit, Mich.	Buffalo, N. Y.
121184	.....	*St. p.	F. B. Jones	303	271	143.4	27.0	6.2	Tow.	8	.....	1901	Portland, Oreg.	Portland, Oreg.
200560	.....	St. s.	F. B. SQUIRE	4,582	3,694	410.0	50.2	24.0	Pas.	23	2,000	1903	Port Huron, Mich.	Cleveland, Ohio.
120958	.....	*St. p.	F. B. Williams	86	84	117.0	23.0	4.0	Pas.	5	.....	1893	Pattersonville, La.	Brashear, La.
120683	.....	St. p.	*F. C. Latrobe*	726	382	200.0	65.0	14.0	Pas.	30	1,000	1879	Baltimore, Md.	Baltimore, Md.
121168	.....	St. s.	F. C. Laxley	32	22	66.8	15.6	6.4	Pas.	4	.....	1900	Scranton, Miss.	Mobile, Ala.
121179	.....	St. s.	F. C. Woodworth	89	78	68.0	15.4	5.0	Pas.	4	.....	1901	West Webster, N. Y.	Rochester, N. Y.
204114	.....	St. s.	F. D. Merchant	12	8	42.4	10.8	4.0	Tow.	1	.....	1905	Alanson, Mich.	Grand Haven, Mich.
120862	.....	St. s.	F. E. Smith	32	16	67.8	16.5	6.1	Fsh.	6	.....	1891	Cleveland, Ohio.	Cleveland, Ohio.
121063	.....	St. p.	F. G. Burroughs	283	222	125.0	22.0	6.0	Pas.	12	160	1897	Conway, S. C.	Georgetown, S. C.
200822	K. T. B. Q.	St. s.	F. H. Beckwith	195	118	130.7	22.0	9.3	Fsh.	22	.....	1904	Pocomoke City, Md.	New London, Conn.
77294	.....	St. s.	[10] F. H. Folsom	60	36	80.9	15.8	7.3	Pas.	5	.....	1897	Portland, Oreg.	Seattle, Wash.
120661	.....	St. s.	F. H. Grove	26	13	49.4	15.0	6.4	Wat.	2	.....	1886	Athens, N. Y.	New York, N. Y.
120797	.....	St. s.	F. H. Prince	2,047	1,547	240.0	42.0	23.4	Frt.	18	800	1890	Detroit, Mich.	Ogdensburg, N. Y.
120550	.....	St. s.	F. H. Stanwood	18	10	58.0	14.0	5.8	Tow.	7	.....	1883	Saugatuck, Mich.	Marquette, Mich.
121004	.....	St. s.	F. J. Haynes	27	18	50.0	14.2	7.5	Tow.	5	.....	1895	Port Huron, Mich.	Detroit, Mich.

[1] Formerly st. y. { *a* Alcedo. *b* Viola. *c* Doll. *d* Viola.

[2] Formerly British st. s. Badsworth.

[3] Formerly st. y. Linta.

[4] Formerly st. y. { *a* Altair. *b* Orienta.

[5] Formerly ga. y. Crescent.

[6] Formerly st. s. Gorilla.

[7] Formerly st. s. Stephens.

[8] Formerly * st. p. R. E. Phillips.

[9] Formerly st. s. J. Emory Owen.

[10] Formerly st. s. Juneau.

Digitized by Google

MERCHANT STEAM VESSELS OF THE UNITED STATES—Continued.

Official No.	Signal letters.	Rig.	Name of vessel.	Gross tonnage.	Net tonnage.	Length.	Breadth.	Depth.	Service.	Crew.	Indicated horsepower.	When built.	Where built.	Home port (where permanent document issues).
						Feet.	*Feet.*	*Feet.*						
121071	.....	*St. p.	F. K. Gustin	718	409	176.1	35.4	5.9	Pas.	36	700	1898	Seattle, Wash	St. Michael, Alaska.
121157	.....	*St. p.	F. K. Hulings	84	84	116.0	20.0	4.2	Tow.	7	.....	1900	Pittsburg, Pa	Pittsburg, Pa.
121218	.....	St. s.	F. M. OSBORNE	4,309	3,377	380.0	50.0	28.0	Pas.	21	1,450	1902	Lorain, Ohio	Cleveland, Ohio.
96316	.....	*St. p.	[1] F. M. Smith	295	244	125.0	26.7	6.0	Pas.	22	120	1895	Portland, Oreg	San Francisco, Cal.
80476	.....	St. s.	[2] F. M. Stinson	28	14	50.6	14.0	6.5	Tow.	3	.....	1873	Athens, N. Y	New York, N. Y.
120650	.....	St. s.	F. O. Earnshaw	33	16	54.8	14.1	6.2	Tow.	4	.....	1886	Saugatuck, Mich	Chicago, Ill.
120720	.....	St. s.	F. R. Buell	951	743	194.0	35.5	13.9	Pas.	13	400	1888	Mount Clemens, Mich	Niagara Falls, N. Y.
121074	.....	St. s.	F. S. Willard	59	36	75.2	17.2	9.6	Fsh.	16	.....	1898	South Portland, Me	Newport, R. I.
120880	.....	St. s.	F. W. Bacon	37	24	68.2	14.7	6.7	Fsh.	4	.....	1891	Buffalo, N. Y	Dunkirk, N. Y.
9493	.....	St. s.	*F. W. Brune*	296	201	129.0	23.0	7.6	Frt.	8	350	1860	Wilmington, Del	Burlington, N. J.
120834	.....	St. s.	F. W. Fletcher	495	314	161.0	32.0	11.3	Pas.	13	400	1891	Marine City, Mich	Chicago, Ill.
19301	.....	St. s.	[3] F. W. Gillett	28	14	54.5	15.1	7.1	Tow.	4	.....	1869	Huron River, Ohio	Duluth, Minn.
120583	.....	Ga. s.	F. W. Gordon	13	13	41.5	15.7	4.3	Oys.	2	.....	1884	Bayshore, N. Y	Perth Amboy, N. J.
120893	.....	Ga. s.	F. W. Rogers	9	8	29.4	11.5	5.6	Fsh.	1	.....	1892	Vinalhaven, Me	Vinalhaven, Me.
120331	.....	*St. p.	F. Y. Batchelor	313	313	178.6	31.0	4.0	Pas.	8	.....	1878	Pittsburg, Pa	Sioux City, Iowa.
201573	.....	*Ga. p.	F. & J	27	12	58.6	15.0	3.2	Frt.	5	.....	1904	Grand Isle, La	New Orleans, La.
120684	.....	St. s.	F.C. and A. E. Rowland.	96	48	70.0	21.2	5.4	Oys.	6	.....	1884	Darien, Conn	Cold Spring, N. Y.
121060	.....	Ga. s.	Faber	7	5	36.0	10.8	3.4	Frt.	1	.....	1897	Berwick, La	Galveston, Tex.
120969	.....	St. s.	Fabian	71	35	70.7	19.4	9.4	Tow.	3	.....	1894	Buffalo, N. Y	Buffalo, N. Y.
121212	.....	Ga. s.	Fairchild	27	15	49.0	17.5	5.0	Oys.	6	.....	1901	Scranton, Miss	Gulfport, Miss.
110174	.....	St. p.	[4] Fairfield	892	673	203.0	33.0	10.0	Pas.	24	1,200	1874	Bulls Ferry, N. J	New York, N. Y.
121069	.....	St. s.	Fairfield	53	36	60.0	17.5	7.9	Tow.	7	.....	1898	Tacoma, Wash	Tacoma, Wash.
121141	.....	St. s.	Fairfield	131	83	115.0	18.2	9.1	Fsh.	26	.....	1900	Pocomoke City, Md	Tappahannock, Va.
203388	.....	Ga. s.	Fairfield	13	11	50.0	8.2	3.0	Fer.	2	.....	1905	Jacksonville, Fla	Jacksonville, Fla.
203535	.....	St. s.	[5] *Fairhope*	98	73	100.0	16.6	6.5	Pas.	4	.....	1899	Wilmington, Del	Mobile, Ala.
220762	.....	*St. p.	Fairhaven	319	240	130.2	26.5	6.2	Pas.	10	196	1889	Tacoma, Wash	Pt. Townsend, Wash.
121013	.....	St. p.	Fairhaven	279	227	94.0	26.2	10.0	Fer.	5	300	1896	Chelsea, Mass	New Bedford, Mass.
120910	.....	St. s.	Fairmount	24	12	54.0	15.0	6.1	Tow.	3	45	1892	Cambridge, Md	New York, N. Y.
111262	K. P. Q. J.	St. s.	[6] Fair Oaks	798	533	199.0	38.0	13.1	Pas.	22	555	1900	Hoqualam, Wash	San Francisco, Cal.
14393	.....	St. s.	[7] Falcon	865	693	174.5	31.1	20.4	Frt.	18	434	1881	Marine City, Mich	Marquette, Mich.
120352	.....	Ga. s.	Falcon	12	12	36.0	13.0	3.6	Frt.	3	.....	1878	Chicago, Ill	Key West, Fla.
120356	.....	St. s.	Falcon	176	107	130.0	20.3	9.6	Fsh.	23	.....	1879	East Deering, Me	Greenport, N. Y.
120404	.....	St. s.	*Falcon*	130	88	102.5	15.0	6.6	Pas.	5	200	1880	Wilmington, Del	Tampa, Fla.
120503	.....	St. s.	Falcon	46	23	68.0	15.0	6.0	Oys.	4	.....	1884	South Norwalk, Conn	New York, N. Y.
120632	.....	St. s.	Falcon	117	59	100.0	23.0	9.5	Pas.	7	.....	1886	San Francisco, Cal	Los Angeles, Cal.
120687	.....	St. s.	*Falcon*	82	60	90.2	16.7	6.8	Pas.	12	.....	1887	Buffalo, N. Y	Sandusky, Ohio.
121249	.....	Ga. y.	Falcon	25	25	58.5	16.3	4.0	Yct.	2	.....	1902	Biloxi, Miss	Mobile, Ala.
121092	.....	*St. p.	Falls City	235	235	132.0	32.6	6.0	Pas.	22	160	1898	Cincinnati, Ohio	Louisville, Ky.
120387	.....	*St. p.	Fallie	302	201	150.0	27.0	4.7	Tow.	30	.....	1894	Pittsburg, Pa	Pittsburg, Pa.
106297	.....	St. s.	[8] Falmouth	37	18	61.0	15.4	6.7	Tow.	3	.....	1884	Brooklyn, N. Y	Portland, Me.
121180	.....	St. s.	Famous	39	26	53.5	16.0	5.7	Tow.	4	.....	1901	Lacooner, Wash	Pt. Townsend, Wash.
120376	.....	St. s.	Fanchon	13	6	45.4	12.3	4.5	Tow.	3	.....	1879	Grand Island, N. Y	Duluth, Minn.
9694	.....	St. s.	*Fanita*	432	289	161.0	26.0	8.8	Frt.	16	.....	1868	Wilmington, Del	Tampa, Fla.
120140	.....	St. s.	Fannie	16	8	51.0	11.2	2.6	Tow.	4	.....	1874	New York, N. Y	Galveston, Tex.
120648	.....	St. s.	Fannie	220	133	132.0	22.9	7.6	Frt.	10	250	1886	Wilmington, Del	New York, N. Y.
121142	.....	*Ga. p.	Fannie	13	10	55.0	12.0	2.8	Pas.	3	.....	1900	Corncreek, Ky	Louisville, Ky.
203689	.....	Ga. s.	Fannie A	10	10	41.0	12.0	4.2	Fsh.	2	.....	1906	Erie, Pa	Erie, Pa.
120701	.....	Ga. s.	Fannie D	12	11	41.0	12.6	3.6	Pas.	1	.....	1887	Wallisville, Tex	Galveston, Tex.
200432	.....	Ga. s.	Fannie E	10	8	42.8	10.4	3.0	Frt.	2	.....	1903	Portsmouth, Va	Charleston, S. C.
121264	.....	Ga. s.	Fannie H	11	7	43.0	10.0	4.1	Frt.	3	.....	1903	Havre de Grace, Md	Baltimore, Md.
121130	.....	Ga. s.	Fannie L	9	8	32.0	8.4	3.5	Msc.	1	.....	1900	Seattle, Wash	Ketchikan, Alaska.
120421	.....	St. s.	Fannie Lennox	39	19	68.2	17.0	7.0	Tow.	4	.....	1880	Bordentown, N. J	Boston, Mass.
121256	.....	*Ga. p.	Fannie M	12	12	40.0	12.0	2.5	Pas.	0	.....	1898	St. Louis, Mo	Memphis, Tenn.
8866	.....	St. s.	[9] Fannie McKane	21	12	62.9	12.9	3.3	Fer.	2	.....	1872	Peekskill, N. Y	New York, N. Y.
201280	.....	*Ga. p.	Fannie R	13	8	50.0	14.3	3.3	Frt.	2	.....	1904	Westwego, La	New Orleans, La.
9731	.....	Ga. s.	Fannie Scofield	7	6	30.0	12.2	3.3	Oys.	2	.....	1868	Williamsburg, N. Y	Bridgeport, Conn.
121027	.....	Ga. s.	Fannie W	5	5	33.5	9.9	2.9	Msc.	1	.....	1896	Patchogue, N. Y	Patchogue, N. Y.
203359	.....	Ga. s.	Fannie W	28	19	58.7	18.6	5.2	Fsh.	6	.....	1906	Greenport, N. Y	Greenport, N. Y.
92008	.....	*St. p.	[10] Fannie Wallace	25	19	86.0	13.0	2.9	Tow.	2	.....	1888	Belpre, Ohio	Paducah, Ky.
120337	.....	St. s.	Fannie Woodall	167	146	112.0	21.5	7.0	Frt.	7	140	1878	Wilmington, Del	New York, N. Y.
120718	.....	St. s.	Fannie C. Hart	476	394	142.8	30.0	10.6	Pas.	18	360	1888	Manitowoc, Wis	Milwaukee, Wis.
203209	.....	Ga. s.	Fannie E. Moffat	14	13	39.5	14.0	4.8	Pas.	2	20	1906	Camden, N. J	Camden, N. J.
120729	.....	St. s.	Fannie L. Baker	43	21	68.0	17.6	6.0	Tow.	6	.....	1888	Detroit, Mich	Toledo, Ohio.
120249	.....	St. s.	Fannie M. Gilbert	26	13	51.0	14.0	6.0	Tow.	3	.....	1876	Georgetown, D. C	Norfolk, Va.
9495	H. G. T. L.	St. s.	*Fanny Cadwalader*	336	263	158.8	22.8	7.9	Frt.	19	225	1857	Philadelphia, Pa	Philadelphia, Pa.
120592	.....	St. s.	Fanny Parnell	15	9	45.6	12.8	4.5	Pas.	4	.....	1884	Chicago, Ill	Chicago, Ill.
120030	.....	St. s.	Fanny Sprague	56	28	79.2	16.6	7.8	Fsh.	23	.....	1872	South Boston, Mass	Greenport, N. Y.
120939	.....	St. s.	Fanny M. Rose	33	17	75.4	14.2	5.6	Pas.	3	.....	1893	Grand Haven, Mich	Grand Haven, Mich.
120502	.....	Ga. s.	Fanny and Ada	11	11	52.0	14.4	3.2	Frt.	3	.....	1882	Isle of Wight Co., Va	Norfolk, Va.
120724	.....	St. s.	Farallon	749	565	158.5	33.8	18.5	Pas.	36	500	1888	San Francisco, Cal	Pt. Townsend, Wash.
121108	.....	Ga. s.	Fargo	8	8	33.8	12.3	3.5	Tow.	0	.....	1899	Seattle, Wash	Juneau, Alaska.
201784	.....	Ga. s.	Far Niente	14	9	43.4	10.0	3.8	Pas.	1	.....	1905	.....do	Seattle, Wash.
120294	.....	St. s.	Farnsworth	34	17	64.5	15.3	6.5	Tow.	5	.....	1877	Allowaystown, N. J	Bath, Me.
77565	.....	St. s.	[11] Farnsworth	41	28	74.0	17.5	7.1	Pas.	8	.....	1902	Scranton, Miss	Gulfport, Miss.

[1] Formerly * st. p. H. C. Grady.
[2] Formerly st. s. Walter W. Betts.
[3] Formerly st. s. Odd Fellow.
[4] Formerly st. p. Richard Borden.
[5] Formerly U. S. M. H. S. st. s. William Welch.
[6] Formerly st. s. Robert Dollar.
[7] Formerly st. s. Kate Buttironi.
[8] Formerly st. s. A. Demeresst.
[9] Formerly st. s. Edith Peck.
[10] Formerly * st. p. Mary E.
[11] Formerly st. s. John W. Auchincloss.

Digitized by Google

MERCHANT **STEAM** VESSELS OF THE UNITED STATES—Continued.

Official No.	Signal letters.	Rig.	Name of vessel.	Gross tonnage.	Net tonnage.	Length.	Breadth.	Depth.	Service.	Crew.	Indicated horsepower.	When built.	Where built.	Home port (where permanent document issues).
						Feet.	Feet.	Feet.						
9300	.....	St. s.	Farragut	14	7	44.0	12.0	5.0	Tow.	3	.....	1868	Buffalo, N. Y.	Detroit, Mich.
9982	.....	St. p.	*Farragut*	647	455	153.0	33.2	12.1	Fer.	6	325	1871	Brooklyn, N. Y.	New York, N. Y.
120814	.....	St. s.	Farragut	47	23	66.0	18.0	7.3	Fsh.	4	80	1890	San Francisco, Cal.	San Francisco, Cal.
121073	.....	Na. y	Farragut	13	13	43.5	12.0	4.4	Yct.	1	.....	1898	Boston, Mass.	Boston, Mass.
121100	.....	Ga. s.	Farragut	5	5	26.0	8.8	3.0	Frt.	1	.....	1890	Chicago, Ill.	Chicago, Ill.
120772	.....	St. s.	Fashion	48	26	64.2	10.3	7.3	Fsh.	3	.....	1889	St. Joseph, Mich.	Marquette, Mich.
121194	.....	*St. p.	Fashion	149	94	94.0	24.0	4.2	Pas.	5	65	1881	Berlin, Wis.	Milwaukee, Wis.
121237	.....	Ga. s.	Fashion	13	13	45.7	10.6	4.0	Msc.	2	20	1902	St. Joseph, Mich.	Los Angeles, Cal.
120853	.....	Ga. s.	[1] Fauna	9	8	30.4	12.9	4.8	Pas.	0	.....	1882	South Brooklyn, N. Y.	Providence, R. I.
136048	.....	St. s.	Faustin	256	166	123.0	24.0	10.0	Frt.	9	160	1882	Port Dover, Ontario	Detroit, Mich.
121049	.....	Na. s.	Faustina	6	6	25.3	11.8	3.9	Fsh.	1	.....	1897	Osterville, Mass.	Edgartown, Mass.
9201	.....	St. s.	Favorite	409	351	139.7	28.7	8.4	Tow.	11	600	1864	Fort Howard, Wis.	Duluth, Minn.
9835	.....	St. p.	Favorite	269	269	132.0	28.2	9.8	Tow.	9	150	1868	Utsaladdy, Wash.	San Francisco, Cal.
120459	.....	St. s.	Favorite	20	11	42.4	11.4	6.3	Tow.	5	.....	1881	Chinook, Oreg.	Pt. Townsend, Wash.
120663	.....	St. s.	Favorite	34	17	53.0	15.0	6.0	Tow.	3	.....	1886	Astoria, Oreg.	Tacoma, Wash.
120734	.....	Na. s	Favorite	9	8	31.1	12.8	4.4	Oys.	1	.....	1888	Seabright, N. J.	New York, N. Y.
120967	.....	St. s.	Favorite	399	271	127.6	30.6	8.2	Pas.	11	450	1894	Tomkins Cove, N. Y.	Tampa, Fla.
120980	.....	St. s.	Favorite	9	6	47.0	11.9	4.0	Fsh.	2	.....	1894	Vermilion, Ohio	Sandusky, Ohio.
121067	.....	St. s.	Favorite	40	27	63.7	16.2	7.2	Pas.	10	.....	1898	Baltimore, Md.	Baltimore, Md.
121136	.....	St. s.	Favorite	63	46	72.4	15.6	4.3	Pas.	3	.....	1900	Coquille, Oreg.	Coos Bay, Oreg.
200828	.....	Ga. s.	Favorite	12	10	51.3	11.8	2.9	.....	.....	.....	1904	South Haven, Mich.	Grand Haven, Mich.
203914	.....	Ga. s.	Favorite	11	7	39.0	9.5	2.4	Pas.	1	.....	1907	Coupeville, Wash.	Pt. Townsend, Wash.
203983	.....	St. s.	FAVORITE	1,223	691	180.7	43.0	20.6	Wrk.	7	.....	1907	Buffalo, N. Y.	Duluth, Minn.
121035	.....	*St. p.	Fawn	46	46	95.0	18.5	3.3	Tow.	7	.....	1896	Evansville, Ind.	Vicksburg, Miss.
121131	.....	St. s.	Fawn	42	20	76.6	16.0	4.0	Tow.	6	.....	1900	Swansboro, N. C.	Wilmington, N. C.
121132	.....	St. s.	Fawn	11	7	37.0	10.4	4.3	Fsh.	1	.....	1900	Decatur, Wash.	Pt. Townsend, Wash.
121195	.....	St. s.	Fawn	24	16	60.6	10.8	4.6	Pas.	1	.....	1896	Appleton, Wis.	Milwaukee, Wis.
121066	.....	St. s.	Fay	25	16	55.9	19.8	3.4	Pld.	3	.....	1898	Pittston, Me.	Bath, Me.
203383	.....	*Ga. p.	Fay	8	8	46.1	6.7	1.5	Tow.	2	.....	1906	Cloverport, Ky.	Louisville, Ky.
120682	.....	St. s.	†Fayette Brown	2,080	1,217	306.3	40.0	18.0	Frt.	18	1,000	1887	Wyandotte, Mich.	Detroit, Mich.
9923	.....	Ga. s.	Fearless	30	20	54.0	16.0	6.4	Oys.	4	.....	1870	Bath, Me.	New York, N. Y.
9983	.....	St. s.	Fearless	18	10	58.0	11.0	4.0	Tow.	6	.....	1871	Brooklyn, N. Y.	Georgetown, S. C.
120286	.....	St. s.	Fearless	121	82	103.0	17.8	8.9	Fsh.	23	.....	1877	Fall River, Mass.	Greenport, N. Y.
120332	.....	St.c.bt.	Fearless	101	77	99.2	17.6	7.0	Frt.	4	75	1878	Lockport, Ill.	Chicago, Ill.
120671	.....	St. s.	Fearless	26	14	62.8	14.6	4.2	Tow.	7	.....	1887	Palatka, Fla.	New Orleans, La.
120943	.....	St. s.	Fearless	28	17	59.2	14.8	6.8	Fsh.	5	.....	1893	Manitowoc, Wis.	Milwaukee, Wis.
120945	.....	St. s.	FEARLESS	656	471	160.0	35.0	15.6	Fer.	7	450	1893	Wilmington, Del.	Camden, N. J.
121098	.....	St. s.	FEARLESS	167	85	99.6	22.7	12.6	Tow.	9	600	1899	San Francisco, Cal.	San Francisco, Cal.
121166	.....	St. s.	Fearless	86	58	76.0	21.3	9.3	Tow.	6	.....	1900	Tacoma, Wash.	Tacoma, Wash.
121171	.....	St. s.	Fearless	70	33	79.7	22.0	6.7	Frt.	9	.....	1901	Handsboro, Miss.	New Orleans, La.
121222	.....	Ga. s.	Fearless	10	9	44.0	10.0	2.0	Tow.	1	16	1902	Aberdeen, Wash.	Pt. Townsend, Wash.
200727	.....	Ga. s.	Fearless	15	10	50.8	11.9	3.0	Tow.	2	.....	1904	Southbend, Wash.	Do.
203096	.....	Ga. s.	Feiner Fish Co.	7	7	35.0	7.0	3.0	Pas.	1	.....	1906	Clinton, Iowa	Rock Island, Ill.
121082	K.N.Q.S.	St. y.	FELICIA	213	145	144.2	20.1	10.9	Yct.	16	1,100	1898	Brooklyn, N. Y.	Providence, R. I.
201144	.....	Ga. s.	Felma	58	44	85.0	17.0	5.0	Pas.	12	100	1904	Beaumont, Tex.	Galveston, Tex.
121275	K.V.M.H.	Ga. y.	Felstedquin	43	39	64.1	17.3	8.3	Yct.	3	30	1903	South Boston, Mass.	Philadelphia, Pa.
120810	.....	*St. p.	FERD HEROLD	900	900	244.6	34.0	7.2	Pas.	30	.....	1890	Dubuque, Iowa	Memphis, Tenn.
120841	.....	St. s.	Ferdinand Schlesinger	2,607	2,081	305.7	43.4	20.7	Frt.	17	1,100	1891	Milwaukee, Wis.	Milwaukee, Wis.
202199	.....	Ga. s.	Fern	6	6	30.0	7.5	3.0	Pas.	1	.....	1905	Muscatine, Iowa	Rock Island, Ill.
203180	K.V.L.N.	Ga. y.	Fern	24	16	53.8	10.5	5.8	Yct.	2	.....	1906	New York, N. Y.	New York, N. Y.
202408	.....	*Ga. p.	Ferry	8	8	45.0	9.0	2.0	Fer.	6	.....	1905	Brookport, Ill.	Paducah, Ky.
120641	.....	Ga. s.	Fevue Arland	7	7	34.0	13.0	2.9	Pas.	2	.....	1886	Clearcreek, Tex.	Galveston, Tex.
200817	.....	*St. p.	Fidalgo	295	186	110.5	26.5	6.9	Frt.	6	.....	1904	Laconner, Wash.	Seattle, Wash.
120192	.....	St. s.	Fidelity	152	103	93.0	22.5	9.0	Pas.	4	300	1873	Brooklyn, N. Y.	New York, N. Y.
200598	.....	St. s.	[2] Fidelity	111	75	90.8	19.3	10.5	Pas.	8	.....	1883	Wilmington, Del.	Do.
120657	K.V.T.P.	St. y.	Fidget	39	19	64.6	11.1	6.5	Yct.	2	.....	1886	East Boston, Mass.	Perth Amboy, N. J.
120764	.....	*St. p.	Fidget	82	41	91.0	21.0	3.6	Pas.	6	.....	1889	Bayou Chico, Fla.	Pensacola, Fla.
120696	.....	Ga. s.	Fillmore A. Baker	8	7	39.0	10.7	3.2	Msc.	1	.....	1879	Patchogue, N. Y.	Patchogue, N. Y.
120531	J.W.V.Q.	St. s.	*Finance*	2,603	1,649	295.0	38.4	23.4	Frt.	55	1,600	1882	Chester, Pa.	New York, N. Y.
121238	K.S.B.C.	St. s.	FINLAND	12,760	7,927	560.0	60.2	21.2	Pas.	264	15,000	1902	Philadelphia, Pa.	Do.
202037	.....	St. s.	FIREFIGHTER	192	130	91.3	23.4	13.1	Fer.	10	.....	1905	Wilmington, Del.	Washington, D. C.
121235	.....	Ga. y.	Firefly	10	6	42.0	8.0	4.2	Yct.	2	25	1902	Ogdensburg, N. Y.	Bristol, R. I.
202158	K.T.W.D.	Ga. y.	Firenze	22	17	63.2	10.7	5.1	Yct.	3	.....	1905	New York, N. Y.	New York, N. Y.
121276	.....	St. s.	FIREPROOFER	173	118	103.0	21.4	12.0	Pas.	9	.....	1903	Baltimore, Md.	Perth Amboy, N.
200610	.....	St. s.	Fire Queen	47	9	63.9	16.7	4.8	Frb.	8	50	1893	Chicago, Ill.	Chicago, Ill. J.
92742	.....	St. s.	[3] Fischer	9	7	37.7	9.0	3.3	Pas.	5	.....	1896	Buffalo, N. Y.	Buffalo, N. Y.
200581	.....	Ga. s.	Fish	11	9	39.7	11.0	4.2	Pas.	1	.....	1903	Empire City, Oreg.	Coos Bay, Oreg.
120397	.....	St. s.	Fisherman	18	9	54.1	12.2	5.2	Fsh.	6	.....	1880	Detroit, Mich.	Port Huron, Mic
126415	.....	St. s.	[4] Fisher's Island	41	35	71.0	17.0	3.0	Pas.	4	.....	1884	Oneida, N. Y.	Somers Point, Nh.
120960	.....	St. p.	Fish Hawk	13	6	55.8	13.2	2.1	Fsh.	2	.....	1893	Edenton, N. C.	Elizabeth City, N. J.
120580	.....	St. p.	*Fishkill-on-Hudson*	484	345	141.5	29.5	11.6	Fer.	5	900	1884	Newberg, N. Y.	Albany, N. Y.
200842	.....	*Ga. p.	Five Sisters	14	5	55.0	16.0	4.5	Fsh.	1	.....	1904	Sandy Bottom, Va.	Tappahannock, Va.
204083	K.W.C.F.	Ga. y.	Flamingo	23	21	41.3	15.2	7.2	Yct.	2	.....	1907	Brooklyn, N. Y.	New York, N. Y.

[1] Formerly {a British st. s. F. M. Foster. b American st. s. Edward H. Jenks.

[2] Formerly U. S. Q. M. D. st. s. Ordnance.

[3] Formerly st. s. Maud Moon.

[4] Formerly st. s. Clarence H. Pitt.

† Composite.

Digitized by Google

MERCHANT **STEAM** VESSELS OF THE UNITED STATES—Continued.

Official No.	Signal letters.	Rig.	Name of vessel.	Gross tonnage.	Net tonnage.	Length.	Breadth.	Depth.	Service.	Crew.	Indicated horsepower.	When built.	Where built.	Home port (where permanent document issues).
						Feet.	*Feet.*	*Feet.*						
121280		Ga. s.	Flaneur	11	9	32.8	13.8	4.8	Frt.	2		1903	Oyster Bay, N. Y	Tampa, Fla.
202124		Ga. y.	Flaneur	17	15	43.2	14.0	4.8	Yct.	1		1905	Patchogue, N. Y	Patchogue, N Y.
203808	K.V. T. C.	St. s.	Flaurence Ward	266	152	105.9	24.4	14.2	Frt.	10	85	1907	Fairhaven, Cal	New York, N.Y.
120329		Ga. s.	Fleetwing	12	10	34.5	13.8	3.9	Msc.	1		1874	Canarsie, N. Y	Do.
81145		St. s.	[1] Fleetwood	1,687	1,175	265.5	40.5	19.4	Frt.	17	1,350	1887	West Bay City, Mich	Niagara Falls, N. Y.
121213		St. s.	Fleetwood	62	27	73.8	16.0	4.6	Pas.	4		1902	Aberdeen, Wash	Pt. Townsend, Wash.
200156		St. s.	FLEMINGTON	220	149	98.0	24.5	13.8	Tow.	10	500	1903	Philadelphia, Pa	New York, N. Y.
202996		Ga. s.	Fleur-de-lis	11	11	36.2	14.3	5.2	Msc.	2	10	1906	New Haven, Conn	New Haven, Conn.
120840		Na. s.	Flight	8	8	30.5	13.3	4.1	Msc.	1		1881	New Bedford, Mass	New Bedford, Mass.
121183		Ga. s.	Flirt	10	6	37.0	11.6	4.0	Fsh.	2		1901	Ballard, Wash	Valdez, Alaska.
121217		Ga. s.	Flirt	8	8	36.0	7.6	3.0	Pas.	0		1902	Clinton, Iowa	Burlington, Iowa.
120027		St. s.	Flora	17	8	39.2	12.4	5.5	Wat.	2		1872	Boston, Mass	Boston, Mass.
120079		St. s.	Flora	20	10	41.0	12.4	4.3	Oys.	3	15	1873	Shellyville, Mass	Perth Amboy, N. J.
120210		St. p.	[2] Flora	561	455	174.3	27.7	10.6	Pas.	22		1875	Milwaukee, Wis	Detroit, Mich.
120448		Ga. y.	Flora	9	8	33.6	14.0	4.4	Yct.	1		1881	Brooklyn, N.Y	Cold Supring, N. Y,
120618		*St. p.	Flora	185	94	141.0	30.5	4.0	Pas.	30	180	1885	Sacramento, Cal	San Francisco, Cal.
203263		Ga. s.	Flora	30	20	51.3	16.7	4.6	Oys.	3	40	1906	Bridgeport, Conn	Bristol, R. I.
121167		St. s.	Flora Brown	15	8	40.7	10.7	3.3	Pas.	3		1900	Southbend, Wash	Pt.Townsend, Wash.
203138		Na. s.	Flora C	8	6	36.6	9.1	4.5	Fsh.	6		1906	Boothbay Harbor, Me	Bath, Me.
9221		Ga. s.	Flora Temple	7	7	32.4	12.7	3.2	Oys.	1		1860	Patchogue, N. Y	Bridgepor.t, Conn.
9539		St. p.	Flora Temple	47	25	83.6	18.5	6.0	Tow	9		1860	New Brunswick, N. J	Newbern, N. C.
9651		Ga. s.	Flora Temple	34	32	57.7	17.8	6.5	Fch.	8		1860	Kennebuunk, Me	Mt. Desert Ferry, Me.
120635		Ga. s.	Flora V	6	6	29.9	10.3	3.2	Tow.	2		1886	Menekanee, Wis	Grand Haven, Mich.
9859		St. s.	*Florence*	26	13	71.0	14.0	4.0	Fer.	3		1869	Baltimore, Md	Do.
20635	K.R.M.T.	St. y.	[3]† Florence	104	71	107.6	18.2	12.0	Yct.	7	250	1902	Bristol, R. I	New York, N. Y.
120350		Ga. s.	Florence	8	7	35.0	13.2	3.6	Oys.	2		1878	Oyster Bay, N. Y	Cold Spring, N. Y.
120519		St. s.	Florence	102	75	81.0	18.3	5.7	Oys.	6		1882	Setauket, N. Y	Bridgeport, Conn.
120532		St. s.	Florence	42	21	61.5	16.3	6.8	Tow.	4		1883	South Brooklyn,	New York, N. Y.
120557		St. s.	Florence	36	18	56.0	15.0	7.0	Tow.	4		1883	Boston, Mass....N. Y	Portland, Me.
120751		*St. p.	Florence	170	170	134.0	34.0	4.5	Fer.	6	260	1889	Jeffersonville, Ind	St. Louis, Mo.
120771		St. s.	[4] Florence	29	14	57.6	10.5	3.0	Pas.	2	15	1874	New York, N. Y.	Pensacola, Fla.
120901		St. s.	Florence	110	67	84.0	27.0	7.5	Frt.	4	40	1892	Wilmington, Del	New York, N. Y.
121033		St. s.	Florence	20	13	48.2	12.2	4.0	Tow.	3		1896	Washington, D. C	Newbern, N. C.
121052		Ga. s.	Florence	10	9	32.4	11.9	4.0	Tow.	2		1897	Sag Harbor, N. Y	New York, N. Y.
121068		*St. p.	Florence	90	51	101.0	22.0	5.0	Pas.	9		1898	San Francisco, Cal	St. Michael, Alaska.
121107		St. s.	Florence	248	168	115.0	24.0	8.6	Frt.	8		1899	Wilmington, Del	New York, N. Y.
130016		St. s.	[5] Florence	27	13	51.5	13.5	6.5	Tow.	2		1867	Buffalo, N. Y	Newark, N. J.
121220		*St. p.	Florence	30	30	80.5	16.8	2.8	Tow.	10		1902	Harvey, La	New Orleans, La.
200893		Ga. s.	Florence	10	8	33.9	13.0	4.0	Msc.	2	10	1901	Philadelphia, Pa	Camden, N. J.
201353		St. s.	Florence	51	35	55.0	16.0	7.7	Pas.	2		1904	Seattle, Wash	Juneau, Alaska.
201512		Ga. s.	Florence	18	6	46.1	16.9	3.9	Msc.	1		1904	Crittenden, Va	Newport News Va.
135989		St. y.	[6] Florence	23	14	49.9	11.0	5.0	Yct.	1	40	1888	Middletown, Conn	Hartford, Conn.
203365		St. s.	FLORENCE	20	13	44.3	12.0	5.2			100	1906	Camden, N. J	New York, N. Y,
203718		Ga. s.	Florence	14	13	46.0	10.0	4.6	Pas.	1		1906	Baltimore, Md	Norfolk, Va.
120871		Ga. s.	Florence B	7	6	28.0	12.3	4.3	Oys.	1		1891	South Norwalk, Conn	Bridgeport, Conn.
120915		St. s.	Florence B	24	20	50.8	11.0	4.0	Pas.	3		1892	Detroit, Mich	Detroit, Mich.
120417		*Ga. p.	Florence B	9	5	46.5	12.2	2.6	Frt.	2		1905	Westwego, La	New Orleans, La.
120990		*St. p.	Florence Belle	150	150	150.0	27.0	3.0	Pas.	13		1895	Pittsburg, Pa	Pittsburg, Pa.
121278		Ga. s.	Florence H	12	11	33.7	14.0	4.0	Pas.	2		1883	New York, N. Y	New York, NY.
121281		St. s.	Florence K	143	97	93.0	20.0	6.5	Pas.	8		1903	Tacoma, Wash	Pt. Townnd. Wash
121153		*St. p.	Florence Marmet	263	263	155.0	30.8	5.0	Tow.	19	832	1900	Point Pleasant, W. Va	Cincinnati, Ohio.
121096		Ga. s.	Florence Norton	10	7	31.5	14.5	3.5	Msc.	2		1899	Pennsville, N. J	Camden, N. J.
121085		St. p.	FLORENCE S	100	50	75.0	16.0	3.6	Frt.	5		1898	St. Michael, Alaska	Pt.Townsend, Wash.
121274		St. y.	Florence T	7	5	36.9	7.3	3.6	Yct.	1		1903	Buffalo, N. Y	Buffalo, N. Y.
203516		St. s.	Florence W	35	24	55.7	16.0	6.5	Tow.	2		1906	New Baltimore, N. Y	Albany, N. Y.
115385		St. s.	[7] Florence Yates	32	16	57.8	14.6	7.0	Tow.	2		1875	Buffalo, N. Y	Rochester, N. Y.
121083		Ga. s.	Florence and Annie	9	6	45.0	12.0	3.6	Frt.	1		1898	Galloway, Md	Baltimore, Md.
121129		St. y.	[8] Florette	53	36	87.0	13.8	7.6	Yct.	6		1900	Bristol, R. I	New York, N. Y.
120684		Ga. s.	Florida	48	40	75.6	18.6	7.3	Oys.	4		1886	Westhaven, Conn	Do.
120792		*St. p.	Florida	140	127	113.7	29.4	4.8	Pas.	8	280	1890	Pensacola, Fla	Pensacola, Fla.
120926	K.L. P. D.	St. s.	[9] FLORIDA	1,596	1,052	230.0	35.5	18.5	Frt.	21	1,200	1887	Port Glasgow, Scotland	Port Arthur, Tex.
121032		St. p.	*Florida*	818	667	156.0	36.6	13.3	Fer.	6		1896	Chester, Pa	New York, N. Y.
121134		St. s.	Florida	57	39	86.0	18.2	6.5	Plt.	8		1900	Scranton, Miss	Port Arthur, Tex.
120854		St. s.	Florine	90	25	99.8	25.3	5.6	Pas.	12	201	1891	New Orleans, La	New Orleans, La.
130875		*Ga. p.	[10] Florinel	11	11	47.5	8.7	2.6	Msc.	1		1900	Maysville, Ky	Cincinnati, Ohio.
121145		Ga. s.	Flossie	6	6	24.6	11.4	3.7	Fsh.	1		1900	Osterville, Mass	Chatham, Mass.
120911		Ga. s.	Flossy M. Muir	13	12	57.5	15.4	4.1	Frt.	1		1892	Oriole, Md	Elizabeth City, N. C.
120873		Ga. s.	Flotilla	12	11	41.4	12.0	4.1	Frt.	2		1891	Jackson Harbor, Wis	Milwaukee, Wis.
120282		St. p.	*Flushing*	521	383	163.0	32.5	9.5	Fer.	11	300	1877	Wilmington, Del	New York, N. Y.
120904		St. s.	Flushing	49	24	59.4	17.6	7.0	Tow.	6		1892	Tottenville, N. Y	Do.
27641		St. s.	[11] Flyer	36	25	63.3	15.2	4.9	Pas.	2		1890	Porter, Oreg	Coos Bay, Oreg.
120876		St. s.	Flyer	452	283	170.0	21.0	15.0	Pas.	22		1891	Portland, Oreg	Portland, Oreg.
121263		Ga. s.	Flyer	14	9	42.2	12.5	3.2	Pas.	2		1903	Seattle, Wash	Nome, Alaska.

[1] Formerly st. s. William H. Gratwick.
[2] Formerly {a st. p. Flora. b British st. p. Flora.
[3] Formerly st. s. Quickstep.
[4] Formerly U. S. Q. M. D. st. s. Barrancas.
[5] Formerly st. s. Nellie Flagg.
[6] Formerly st. y. Engineer.
[7] Formerly st. s. Samuel H. Barons.
[8] Formerly st. y. Florence.
[9] Formerly British st. s. Hondo.
[10] Formerly *ga. p. Newt Cooper.
[11] Formerly st. s. Yarrow.
† Composite.

Digitized by Google

Merchant STEAM Vessels of the United States—Continued.

Official No.	Signal letters.	Rig.	Name of vessel.	Gross tonnage.	Net tonnage.	Length.	Breadth.	Depth.	Service.	Crew.	Indicated horsepower.	When built.	Where built.	Home port (where permanent document issues).
						Feet.	Feet.	Feet.						
145931	.....	St. s.	[1] Flyer	45	30	71.2	15.8	6.6	Pas.	3	.....	1864	Brooklyn, N. Y.	Boston, Mass.
200858	.....	Ga. s.	Flyer	12	8	47.7	10.2	4.3	Pas.	3	.....	1904	Wayzata, Minn.	St. Paul, Minn.
120391	.....	Na. s.	Flying Cloud	8	7	34.4	13.3	3.0	Oys.	2	.....	1879	Patchogue, N. Y.	New York, N. Y.
120951	K.M.R.H.	Ga. y.	Flying Cloud	27	25	53.0	15.5	6.3	Yct.	4	.....	1893	Boston, Mass.	Philadelphia, Pa.
203939	.....	Ga. s.	Flying D	9	8	42.0	12.4	3.3	Fsh	1	.....	1898	Long Island City, N. Y.	Patchogue, N. Y.
120858	.....	St. y.	Flying Dutchman	26	17	53.5	12.0	7.0	Yct.	3	.....	1884	South Boston, Mass.	Hartford, Conn.
202214	.....	Ga. y.	Foam	14	9	43.4	12.2	4.6	Yct.	1	.....	1905	Seattle, Wash.	Seattle, Wash.
120838	.....	Ga. s.	Folly	19	18	51.6	15.2	4.0	Pas.	5	.....	1891	New Orleans, La.	Galveston, Tex.
120759	.....	*St. p.	Ford City	93	73	103.8	18.8	3.0	Tow.	8	.....	1889	Pittsburg, Pa.	Pittsburg, Pa.
204096	.....	*Ga. p.	Forest B	9	9	42.0	10.5	2.4	Frt.	2	10	1907	Kansas City, Mo.	Kansas City, Mo.
120238	.....	St. s.	Forest City	86	43	90.0	20.2	9.2	Tow.	5	.....	1872	Philadelphia, Pa.	Savannah, Ga.
120689	.....	St. s.	Forest Queen	138	69	100.8	22.2	7.2	Pas.	8	180	1887	Athens, N. Y.	Portland, Me.
202404	.....	*Ga. p.	Forester	14	9	48.0	10.5	2.6	Pas.	1	20	1905	Terre Haute, Ind.	Evansville, Ind.
204111	.....	Ga. s.	Forester	11	7	33.0	8.5	3.7	Pas.	1	.....	1904	Tacoma, Wash.	Tacoma, Wash.
121113	.....	*St. p.	Fort Bragg	317	275	155.0	35.0	6.0	Pas.	16	80	1899	Fort Bragg, Cal.	San Francisco, Cal.
121272	.....	St. y.	FORTUNA	150	83	103.0	23.0	8.5	Yct.	6	200	1903	Chicago, Ill.	Chicago, Ill.
202052	.....	St. s.	[2] Fortuna	59	30	70.5	18.6	7.9	Tow.	6	.....	1905	Solomons, Md.	Philadelphia, Pa.
202753	.....	Ga. s.	Fortuna	42	29	61.3	17.8	5.6	Msc.	3	50	1905	Palm Beach, Fla.	Key West, Fla.
202854	.....	St. s.	Fortuna	81	55	106.9	21.0	4.8	Pas.	3	.....	1906	Seattle, Wash.	Seattle, Wash.
203177	.....	Ga. s.	Fortuna	14	12	44.3	12.1	4.5	Pas.	2	.....	1906	San Diego, Cal.	San Diego, Cal.
120202	.....	St. s.	Fortune	199	108	104.5	29.0	11.0	Fer.	8	460	1875	Detroit, Mich.	Marquette, Mich.
120614	.....	St. y.	Fortune	9	5	31.7	11.0	3.4	Yct.	3	.....	1883	Reading, Pa.	Somers Point, N. J.
120590	.....	St. s.	Forward	18	9	44.0	11.8	5.7	Tow.	2	.....	1884	Brooklyn, N. Y.	New York, N. Y.
121265	.....	Ga. s.	Fossena	16	14	40.2	13.2	5.0	Frt.	1	20	1903	Fall River, Mass.	Fall River, Mass.
202070	.....	*St. p.	Fountain City	65	65	99.5	23.5	4.3	Pas.	4	50	1905	Fountain City, Wis.	Vicksburg, Miss.
120995	.....	Ga. s.	Four Sisters	38	31	58.5	20.6	4.5	Tow.	2	.....	1895	Benicia, Cal.	San Francisco, Cal.
121051	.....	St. s.	Four Sisters	28	19	45.8	16.5	5.5	Oys.	3	.....	1897	Glenwood, N. Y.	New York, N. Y.
202444	.....	Ga. s.	Four Sisters	11	9	45.0	13.5	3.8	Frt.	1	.....	1905	Mattapex, Md.	Baltimore, Md.
121034	.....	St. y.	1492	12	8	47.8	8.4	3.7	Yct.	2	.....	1894	Boston, Mass.	New York, N. Y.
120342	.....	St. s.	Fox	35	12	68.6	17.0	5.6	Tow.	6	.....	1878	Philadelphia, Pa.	New Orleans, La.
121021	.....	Ga. s.	Fox	9	9	38.1	11.5	4.5	Frt.	2	.....	1896	Northport, Mich.	Chicago, Ill.
121198	.....	St. s.	Fox	20	13	48.0	13.5	5.5	Tow.	2	129	1901	San Francisco, Cal.	San Francisco, Cal.
200194	.....	Ga. s.	Fox	15	10	51.9	11.5	4.1	Pas.	1	.....	1903	Astoria, Oreg.	Juneau, Alaska.
201497	.....	Ga. s.	Fox	13	13	42.0	11.6	8.5	Pas.	0	8	1904	Memphis, Tenn.	Memphis, Tenn.
130741	.....	Ga. s.	[3] Foxy Grandpa	6	6	30.7	13.2	3.3	Msc.	1	.....	1897	Patchogue, N. Y.	Patchogue, N. Y.
121059	.....	Ga. s.	Fram	6	5	29.5	8.7	2.8	Tow.	1	.....	1897	Richardson, Wash.	Pt. Townsend, Wash.
121148	.....	*St. p.	Fram	22	22	71.7	18.8	3.2	Tow.	14	.....	1900	East Grand Forks, Minn.	Pembina, N. Dak.
203216	.....	St. s.	Fram	17	11	43.0	11.4	3.9	Tow.	1	75	1906	Hoquiam, Wash.	Pt. Townsend, Wash.
202258	.....	Ga. y.	Fram II	9	9	45.4	10.0	3.6	Yct.	2	20	1902	New York, N. Y.	Bridgeport, Conn.
25286	.....	Ga. y.	[4] Frances	8	7	29.0	11.3	4.8	Yct.	1	.....	1889	Harrison, N. J.	New London, Conn.
120925	.....	St. s.	FRANCES	80	40	80.5	17.0	8.4	Pas.	11	200	1893	Sparrows Point, Md.	Baltimore, Md.
121270	.....	Ga. s.	Frances	10	10	27.3	10.6	4.7	Msc.	2	23	1903	San Pedro, Cal.	Los Angeles, Cal.
141226	.....	Ga. y.	[5] Frances	20	12	60.0	17.0	4.5	Yct.	3	.....	1892	Solomons Island, Md.	Washington, D. C.
200120	.....	St. s.	Frances	93	36	96.0	18.8	6.0	Pas.	10	80	1903	Evansville, Ind.	Evansville, Ind.
201075	.....	Ga. s.	Frances	15	9	53.0	12.8	5.5	Frt.	2	.....	1904	Roque Bluff, Me.	Eastport, Me.
202063	.....	*St. p.	Frances	698	542	174.0	38.0	8.3	Frt.	18	500	1905	San Francisco, Cal.	San Francisco, Cal.
203167	.....	Ga. s.	Frances Belle	10	7	29.3	11.9	5.7	Fsh.	2	.....	1906	Old Mystic, Conn.	Stonington, Conn.
202426	K.V.B.R.	St. s.	Frances Hyde	739	383	174.0	39.1	12.7	Frt.	11	.....	1905	Bath, Me.	New York, N. Y.
200006	.....	*Ga. p.	Frances Willard	11	11	50.4	10.3	2.5	Pas.	1	.....	1903	Terre Haute, Ind.	Evansville, Ind.
141253	.....	*St. p.	[6] Francis	56	56	84.0	24.2	3.0	Fer.	2	.....	1892	Manchester, Ohio.	Wheeling, W. Va.
200059	.....	*Ga. p.	Francis A	15	13	58.5	14.3	1.8	Pas.	1	.....	1902	Dubuque, Iowa.	Dubuque, Iowa.
120747	.....	St. s.	Francis Cutting	91	59	80.5	20.5	7.6	Frt.	8	98	1889	San Francisco, Cal.	Seattle, Wash.
120754	.....	St. s.	Francis Hinton	397	273	152.2	30.9	10.8	Frt.	14	450	1889	Manitowoc, Wis.	Chicago, Ill.
121228	.....	Ga. s.	Francis Smith	31	14	60.0	14.2	6.0	Fsh.	6	35	1902	Holly Beach, N. J.	Somers Point, N. J.
200910	.....	St. s.	FRANCIS WIDLAR	4,682	3,368	416.0	50.0	28.0	Pas.	22	1,500	1904	Cleveland, Ohio.	Cleveland, Ohio.
120937	.....	St. s.	Francis A. Bird	14	7	40.0	12.8	6.2	Tow.	2	.....	1893	Buffalo, N. Y.	Buffalo, N. Y.
200337	.....	St. s.	Francis C. Hersey	79	47	77.6	21.7	9.5	Tow.	6	325	1903	South Portland, Me.	Boston, Mass.
121259	K.S.H.C.	St. s.	FRANCIS H. LEGGETT	1,606	975	241.5	41.2	14.8	Pas.	26	1,000	1903	Newport News, Va.	New York, N. Y.
120033	.....	St. s.	Francis J. Ward	40	20	60.1	17.0	7.3	Tow.	3	.....	1872	East Boston, Mass.	Boston, Mass.
201802	.....	St. p.	FRANCIS L. ROBBINS	4,222	3,036	380.0	50.0	28.0	Pas.	22	1,000	1905	Cleveland, Ohio.	Cleveland, Ohio.
120621	.....	St. s.	Francis R. Anderson	30	15	75.6	15.0	6.2	Fsh.	7	.....	1885	Chicago, Ill.	Chicago, Ill.
120552	.....	St. s.	Frank	26	13	57.5	14.8	6.4	Tow.	5	.....	1883	Baltimore, Md.	Jacksonville, Fla.
120938	.....	St. s.	Frank	61	30	75.6	17.8	7.6	Tow.	8	.....	1893	Rondout, N. Y.	Albany, N. Y.
121248	.....	Ga. s.	Frank	5	5	29.2	8.7	3.3	Pas.	1	.....	1902	New York, N. Y.	New York, N. Y.
200225	.....	Ga. s.	Frank B	10	8	36.7	10.9	3.4	Frt.	2	.....	1903	Swedesboro, N. J.	Bridgeton, N. J.
203762	.....	St. s.	Frank Braeger	16	11	37.8	10.7	4.2	Fsh.	4	15	1906	Manitowoc, Wis.	Milwaukee, Wis.
204034	.....	St. s.	Frank D	8	6	46.0	9.4	3.6	Tow.	3	.....	1907	Plaquemine, La.	Brashear, La.
120807	.....	St. s.	Frank Edward	39	29	58.3	14.0	5.7	Fsh.	3	30	1890	Grand Haven, Mich.	Grand Haven, Mich.
121204	.....	*St. p.	Frank Fowler	67	67	103.8	21.0	4.0	Tow.	5	.....	1901	Newport, Ky.	Pittsburg, Pa.
120903	K.L.H.Q.	St. p.	Frank Jones	1,634	1,078	253.2	36.3	13.8	Pas.	49	1,200	1892	Bath, Me.	Boston, Mass.
121211	.....	*St. p.	Frank Miller	49	49	90.0	20.6	3.0	Tow.	8	.....	1901	Vevay, Ind.	Cincinnati, Ohio.
202285	.....	St. s.	FRANK PERRY	496	337	128.0	25.2	12.7	Tow.	8	.....	1905	Ferrysburg, Mich.	Marquette, Mich.
121015	.....	St. s.	FRANK ROCKEFELLER	2,759	2,013	366.5	45.0	26.0	Pas.	21	2,000	1896	Superior, Wis.	Duluth, Minn.

[1] Formerly {a st. s. Tourist. b U. S. Eng. Tourist.}
[2] Formerly st. s. Edward G. Gummel.
[3] Formerly ga. s. Norna.
[4] Formerly slp. y. Urganda.
[5] Formerly slp. Lula and Sadie.
[6] Formerly st. p. Little Lafie.

Digitized by Google

MERCHANT STEAM VESSELS OF THE UNITED STATES—Continued.

Official No.	Signal letters.	Rig.	Name of vessel.	Gross tonnage.	Net tonnage.	Length.	Breadth.	Depth.	Service.	Crew.	Indicated horsepower.	When built.	Where built.	Home port (where permanent document issues).
						Feet.	Feet.	Feet.						
121176		St. s.	Frank S., jr	23	16	59.4	13.5	5.0	Fsh.	3		1901	Buffalo, N. Y	Buffalo, N. Y.
120985		*St. p.	Frank Sessoms	93	85	86.6	22.8	5.6	Pas.	9		1894	Wilmington, N. C	Georgetown, S. C.
200936		*St. p.	Frank Tyler	71	71	103.0	22.0	3.5	Tow.	16		1904	Parkersburg, W. Va	Wheeling, W. Va.
120839		St. s.	FRANK W	93	46	74.8	18.6	11.5	Tow.	6		1891	Buffalo, N. Y	Buffalo, N. Y.
120709		St. s.	Frank Woods	384	316	120.0	25.6	10.6	Pas.	14	300	1888	Saugatuck, Mich	Grand Haven, Mich.
200741		*St. p.	Frank B. Hayne	90	90	130.4	27.0	4.0	Pas.	21		1904	Jeffersonville, Ind	New Orleans, La.
202770		St. s.	FRANK C. BALL	6,909	5,459	530.0	56.2	32.0	Frt.	27	1,700	1906	Ecorse, Mich	Duluth, Minn.
121242		Ga. s.	Frank C. Pettis	16	14	45.7	14.1	3.6	Oys.	2		1902	Bridgeport, Conn	Providence, R. I.
200234		St. s.	Frank D. Phelps	83	57	90.5	20.0	8.1	Frt.	4	200	1903	Chaumont, N. Y	Cape Vincent, N. Y.
121257		St. s.	Frank E. Brown	18	12	52.0	15.6	3.9	Oys.	6	25	1902	Stratford, Conn	New Haven, Conn.
120796		St. p.	FRANK E. KIRBY	532	374	195.5	30.0	10.2	Pas.	22	1,400	1890	Wyandotte, Mich	Detroit, Mich.
121240		St. s.	FRANK H. GOODYEAR	4,815	3,438	416.0	50.0	28.0	Pas.	22	1,450	1902	Lorain, Ohio	Cleveland, Ohio.
121187		St. s.	FRANK H. PEAVEY	5,002	3,871	430.0	50.0	28.5	Pas.	23	1,700	1901	do	Duluth, Minn.
202475		St. s.	FRANK J. HECKER	4,978	3,770	462.0	50.0	24.0	Pas.	21	1,600	1905	St. Clair, Mich	Cleveland, Ohio.
120808		St. s.	*Frank K. Esherick*	69	34	68.5	16.9	8.0	Tow.	7		1890	Philadelphia, Pa	Philadelphia, Pa.
120993		St. s.	Frank L. Bapst	42	28	59.4	17.3	6.9	Tow.	3		1895	Buffalo, N. Y	Buffalo, N. Y.
120697		St. s.	Frank L. Vance	1,952	1,642	257.6	39.5	23.4	Frt.	16	575	1887	Cleveland, Ohio	Milwaukee, Wis.
203280		St. bge.	Frank M. Riley	178	121	110.0	23.0	10.0	Frt.	5		1906	Greenwich, N. J	Philadelphia, Pa.
120861		St. s.	Frank P. Geiken	35	22	69.0	15.2	6.6	Fsh.	4		1891	Grand Haven, Mich	Grand Haven, Mich.
120333		St. s.	Frank R. Crane	16	8	47.8	12.0	6.2	Tow.	4		1878	Chicago, Ill	Chicago, Ill.
202655		*St. p.	Frank R. Hill	109	109	143.0	30.0	3.0	Tow.	8		1905	Fulton, Ark	New Orleans, La.
9200		St. s.	Frank S. Butler	38	19	65.9	14.5	7.9	Tow.	3		1865	Chicago, Ill	Toledo, Ohio.
121205		St. s.	FRANK T. HEFFELFINGER	4,897	3,630	430.0	50.2	24.5	Pas.	22	1,700	1901	do	Duluth, Minn.
121058		St. s.	Frank T. Lane	99	56	71.7	21.7	5.1	Oys.	6		1897	Tottenville, N. Y	New Haven, Conn.
200378		St. s.	FRANK W. GILCHRIST	4,551	3,451	416.0	50.0	24.0	Frt.	21	1,500	1903	West Bay City, Mich	Cleveland, Ohio.
121219		St. s.	FRANK W. HART	4,307	3,374	380.0	50.0	28.0	Pas.	21	1,450	1902	Lorain, Ohio	Do.
126128		St. s.	[1] Frank W. Roosa	34	28	54.0	16.4	5.4	Pas.	3		1883	Greenbush, N. Y	Albany, N. Y.
200107		St. s.	Frank & Jim	26	18	58.6	14.3	6.0	Fsh.	4		1903	Buffalo, N. Y	Erie, Pa.
200639		St. s.	Frank and Helen McAvoy.	75	51	72.9	19.5	6.5	Fer.	4		1903	Brooklyn, N. Y	New York, N. Y.
121008		St. s.	Frank and Lloyd	16	8	48.7	12.6	5.8	Tow.	3		1895	Lubec, Me	Lubec, Me.
120558		St. s.	Frankie	119	98	104.4	22.6	7.4	Frt.	6		1883	Wilmington, Del	Wilmington, Del.
121229		Ga. s.	Franklin City	7	6	40.5	9.6	3.0	Frt.	2		1902	Pocomoke City, Md	Chincoteague, Va.
120610		St. s.	Franklin Edson	112	63	90.0	18.6	8.7	Pas.	4		1885	Brooklyn, N. Y	New York, N. Y.
121225		St. s.	Franklin Pierce	36	15	57.2	16.6	4.2	Pas.	5	35	1902	Shallotte, N. C	Charleston, S. C.
120691		St. s.	Franklin N. Brown	95	47	84.0	19.7	9.9	Tow.	9		1887	Elizabeth, N. J	New York, N. Y.
120463		Ga. s.	Freddie W. Decker	23	16	65.0	13.0	5.0	Oys.	5		1881	Norwalk, Conn	Bridgeport, Conn.
120748		St. s.	Fred. B	16	8	47.6	14.2	5.0	Tow.	3		1889	West Bay City, Mich	Port Huron, Mich.
121115		St. s.	Fred Craemer	19	10	47.0	13.5	5.0	Tow.	3		1899	Milford, Del	Camden, N. J.
121151		St. s.	Fred Drews	28	10	58.2	13.8	6.0	Tow.	5		1900	Chicago, Ill	Chicago, Ill.
121250		St. s.	Fred Driscoll	30	17	64.0	14.3	4.6	Fsh.	2		1902	Lorain, Ohio	Sandusky, Ohio.
121029		*St. p.	Fred Hartweg	391	246	160.0	29.0	4.5	Tow.	19	420	1896	Pittsburg, Pa	Pittsburg, Pa.
120074		St. s.	Fred. Kelley	770	575	212.2	32.8	14.2	Frt.	13	425	1871	Toledo, Ohio	Cleveland, Ohio.
120785		St. s.	Fred. King	13	6	50.0	10.0	4.5	Tow.	6		1889	Erie, Pa	Do.
120846		St. s.	Fred. L	19	12	48.2	14.9	4.0	Fsh.	2		1877	Chicago, Ill	Port Huron, Mich.
120513		St. s.	Fred. Mercur	1,224	966	232.0	35.5	18.2	Frt.	15	550	1882	Buffalo, N. Y	Ogdensburg, N. Y.
120794		St. s.	Fred Pabst	2,430	1,929	287.3	42.6	24.0	Frt.	21	1,000	1890	Milwaukee, Wis	Milwaukee, Wis.
121154		St. p.	Fred Swain	124	124	142.0	28.3	4.5	Pas.	10		1900	Stillwater, Minn	St. Paul, Minn.
121019		St. s.	Fred A. Lee	60	40	70.0	16.0	9.0	Tow.	3		1896	Port Huron, Mich	Buffalo, N. Y.
77486		St. s.	[2] Fred B. Dalzell	82	56	79.7	20.5	10.0	Pas.	22		1901	Athens, N. Y	New York, N. Y.
120757		St. s.	Fred B. Hall	9	6	45.2	11.0	4.2	Tow.	5		1883	Erie, Pa	Duluth, Minn.
121232		St. s.	Fred B. Randall	50	41	67.1	14.4	4.7	Fer.	3		1889	Bernhards Bay, N. Y	Patchogue, N. Y.
121152	K.Q.J.B.	St. s.	FRED E. RICHARDS	357	174	121.4	26.5	14.2	Tow.	11	790	1900	Philadelphia, Pa	Rockland, Me.
120877		St. s.	Fred E. Scammell	32	16	54.7	15.7	7.0	Tow.	4	95	1891	Brooklyn, N. Y	Newark, N. J.
120083		St. s.	Fred J. Dunford	275	164	127.4	30.5	9.8	Lgt.	7		1873	Port Huron, Mich	Cleveland, Ohio.
120758		St. s.	Fred J. Fenner	37	18	57.5	16.0	7.0	Tow.	4		1889	Jersey City, N. J	Albany, N. Y.
120946		St.c. bt.	Fred M. Lawrence	124	92	89.0	17.5	9.8	Frt.	5	75	1893	Buffalo, N. Y	Buffalo, N. Y.
202911		Ga. s.	Freddie C., jr	9	5	32.5	12.0	6.0	Fsh.	1		1906	Friendship, Me	Waldoboro, Me.
120437		St. p.	*Fredk. de Bary*	395	323	161.6	24.2	8.0	Pas.	19	300	1881	Wilmington, Del	New York N. Y.
120979		St. s.	FREDERICA	293	256	117.8	26.0	6.8	Pas.	8	220	1894	Philadelphia, Pa	Wilmington, Del.
202623		Ga. s.	Frederica	9	6	37.5	14.6	2.8	Oys.	1		1905	St. Simons Mills, Ga	Brunswick, Ga.
95300	J. P. R. K.	St. s.	[3] *Frederick*	1,872	1,309	287.6	34.0	23.0	Pas.	35	1,100	1874	Wilmington, Del	Baltimore, Md.
120574		St. s.	Fredk. Jansen	28	14	58.0	15.5	5.9	Tow.	3		1884	Philadelphia, Pa	Wilmington, Del.
120702		St. s.	Frederick Koehn	39	19	70.0	13.8	6.0	Fsh.	6		1886	Milwaukee, Wis	Milwaukee, Wis.
121208		St.s.	FREDERICK B. WELLS	4,897	3,630	430.0	50.2	24.5	Pas.	23	1,700	1901	South Chicago, Ill	Duluth, Minn.
120478		St. s.	Frederick E. Ives	120	60	101.5	21.5	9.8	Tow.	8	375	1882	Fly Mountain, N. Y	New Haven, Conn.
202245		St. s.	Frederick G. Bourne	286	194	115.6	25.0	10.2	Frt.	10		1905	Newburgh, N. Y	New York, N. Y.
203721		Ga. s.	Frederick H. Ayers	14	10	52.0	15.4	3.0	Oys.	1		1906	Pocomoke City, Md	Cape Charles, Va.
120055		St. s.	Frederick M. Wilson	26	13	60.0	15.0	6.2	Tow.	3		1872	Philadelphia, Pa	Rockland, Me.
204253		Ga. s.	Fredrika	9	8	32.8	13.2	3.0	Frt.	2		1907	Brunswick, Ga	Brunswick, Ga.
120686		St. s.	Free Lance	33	16	60.0	15.5	6.2	Tow.	3		1887	New London, Conn	New York, N. Y.
121002	K. M. L. F.	St. y.	FREELANCE	132	90	116.4	20.7	10.7	Yct.	9	752	1895	Elizabeth, N. J	Do.
203692		Ga. s.	Free Lance	24	16	52.9	13.7	3.5	Pas.	4		1906	Fort Myers, Fla	Key West, Fla.
121160		Ga. y.	Freedom	6	5	37.0	10.4	4.0	Yct.	1		1900	Stamford, Conn	Stamford, Conn.
200168		St. s.	FREEHOLD	220	149	98.0	24.5	13.8	Tow.	12	500	1903	Philadelphia, Pa	New York, N. Y.

[1] Formerly st. s. Chester G. Ham. [2] Formerly st. s. Joseph P. Ford. [3] Formerly st. s. Hudson.

Digitized by Google

MERCHANT STEAM VESSELS OF THE UNITED STATES—Continued.

Official No.	Signal letters.	Rig.	Name of vessel.	Gross tonnage.	Net tonnage.	Length.	Breadth.	Depth.	Service.	Crew.	Indicated horsepower.	When built.	Where built.	Home port (where permanent document issues).
						Feet.	Feet.	Feet.						
93033		St. p.	[1] Fremont	90	90	112.5	20.4	5.0	Pas.	8		1900	St. Joseph, Mich.	Duluth, Minn.
121273		*St. p.	French	82	82	104.8	19.9	4.0	Pas.	16		1903	Parkersburg, W. Va.	Wheeling, W. Va.
121268		Ga. p.	Frentress	58	58	70.0	23.0	3.4	Pas.	3		1903	East Dubuque, Ill.	Dubuque, Iowa.
202536		Ga. y.	Friar Tuck	12	11	28.6	12.5	4.5	Yct.	1	8	1905	Brewer, Me.	Philadelphia, Pa.
121267		St. s.	Friday	7	6	41.0	9.6	3.6	Pas.	1		1903	Ramos, La.	Brashear, La.
120802		Na. s.	Friend	12	6	37.8	9.0	3.7	Fsh.	1		1890	Boston, Mass.	New Bedford, Mass.
202103		*Ga. p.	Friend	12	9	51.5	12.0	2.3	Pas.	1		1905	Sisterville, W. Va.	Wheeling, W. Va.
121216		Ga. s.	Friends	13	13	43.8	15.5	3.7	Frt.	1		1902	Double Bayou, Tex.	Galveston, Tex.
201056		Na. y.	Friendship III	17	10	40.4	13.7	5.1	Yct.	2		1904	Wiscasset, Me.	New York, N. Y.
120982		*St. p.	Fritz	200	153	120.0	26.0	3.8	Tow.	12	230	1894	Jeffersonville, Ind.	Gulfport, Miss.
121042		St. y.	Frolic	9	7	40.0	9.0	3.6	Yct.	1	20	1897	South Boston, Mass.	New London, Conn.
204127		St. s.	Frolic	49	33	68.9	16.8	5.0	Pas.	3		1907	Croton on Hudson, N. Y.	Albany, N. Y.
15450		St. s.	[2] Frontenac	626	479	169.4	26.5	10.3	Pas.	23	475	1868	Cleveland, Ohio.	Cleveland, Ohio.
120750		St. s.	FRONTENAC	2,003	1,676	270.4	40.2	19.8	Pas.	20	820	1889	do.	Marquette, Mich.
121018		*St. p.	Frontenac	146	146	138.9	29.8	5.0	Pas.	8		1896	Wabasha, Minn.	La Crosse, Wis.
121111		*St. p.	Fruto	429	392	175.0	34.0	5.6	Pas.	19	325	1899	Oakland, Cal.	San Francisco, Cal.
200114		St. s.	Fuller	13	9	41.5	12.0	3.4	Pas.	2		1889	Monroe, Mich.	Port Huron, Mich.
9981		St. p.	*Fulton*	647	457	153.0	33.2	12.1	Fer.	6	325	1871	Brooklyn, N. Y.	New York, N. Y.
120825		*St. p.	Fulton	53	53	129.0	19.0	3.0	Tow.	10		1891	Madison, Ind.	Pittsburg, Pa.
121064	K. N. G. T.	St. s.	Fulton	380	265	152.7	33.5	11.4	Pas.	13	264	1898	Fairhaven, Cal.	San Francisco, Cal.
121007		St. s.	Fulton Market	158	77	132.8	28.0	6.6	Pas.	13	500	1895	Noank, Conn.	New York, N. Y.
			G.											
203163		*St. p.	G. M.	51	51	89.5	17.9	3.9	Frt.	14	80	1906	Arrowrock, Mo.	Kansas City, Mo.
86637		Ga. s.	G. Vanderburg	13	11	44.2	14.2	4.0	Oys.	4		1902	Patchogue, N. Y.	Patchogue, N. Y.
86336		Ga. s.	G. Vasa	7	6	30.4	10.7	4.0	Tow.	1		1895	Poulsbo, Wash.	Pt. Townsend, Wash.
86559		St. s.	G. A. FLAGG	3,062	2,128	332.0	42.0	22.7	Pas.	21	1,220	1901	West Superior, Wis.	Cleveland, Ohio.
86387		St. s.	G. A. Tomlinson	78	53	85.7	20.4	8.7	Tow.	5		1896	West Bay City, Mich.	Chicago, Ill.
86349		St. s.	G. B. Otis	25	10	52.0	15.6	5.2	Tow.	3		1896	East Providence, R. I.	Eastport, Me.
85568		St. s.	G. C. Adams	80	40	83.6	20.0	7.0	Tow.	8		1878	Jersey City, N. J.	Albany, N. Y.
39775		St. s.	G. C. Lindauer	453	287	158.1	36.1	11.5	Pas.	13	398	1901	Aberdeen, Wash.	San Francisco, Cal.
86658		Ga. s.	G. C. Wainwright	12	10	50.0	12.2	4.2	Tow.	2		1903	Berkley, Va.	Norfolk, Va.
86383		St. s.	G. F. BRADY	238	205	107.4	23.0	7.4	Pas.	8	130	1897	Philadelphia, Pa.	Wilmington, Del.
86290		St. s.	G. F. Derickson	27	13	51.0	16.0	3.3	Pas.	4		1894	Elizabeth City, N. C.	Elizabeth City, N. C.
200242		Ga. s.	G. F. Laviolette	19	13	50.0	11.2	5.0	Pas.	2		1903	Manitowoc, Wis.	Milwaukee, Wis.
86675		St. s.	G. H. Breymann	60	41	75.6	19.4	9.4	Tow.	3	400	1903	Toledo, Ohio.	Toledo, Ohio.
86610		St. s.	G. J. GRAMMER	4,471	3,703	418.0	48.0	28.0	Pas.	21	1,200	1902	West Superior, Wis.	Cleveland, Ohio.
202772		*St. p.	G. K. Wentworth	325	285	145.0	28.5	7.0	Tow.	8	500	1905	Portland, Oreg.	Portland, Oreg.
86386		*St. p.	G. M. Walker	154	125	84.7	20.4	4.2	Pas.	7		1897	do.	Do.
85968		Ga. s.	G. R. Durkee	28	25	60.3	13.9	4.5	Fsh.	2		1887	Sebewaing, Mich.	Port Huron, Mich.
85390		St. s.	G. R. Green	18	12	48.2	11.4	4.9	Fsh.	5		1874	Milwaukee, Wis.	Grand Haven, Mich.
86463		St. s.	G. R. Sherman	92	62	75.0	30.0	8.0	Fer.	4		1890	Champlain, N. Y.	Plattsburg, N. Y.
85527		St. s.	G. S. Allyn	211	136	150.4	20.0	10.7	Fsh.	23		1878	Mystic, Conn.	Greenport, N. Y.
203992		*St. p.	G. T. Melton	112	112	125.0	24.0	4.3	Frt.	11		1907	Lumber City, Ga.	Brunswick, Ga.
202860		*Ga. p.	G. W. Dalley	8	6	50.5	10.0	2.4	Pas.	1		1906	Steubenville, Ohio.	Wheeling, W. Va.
85618		St. s.	G. W. Danielson	130	102	106.5	21.6	8.5	Pas.	7	333	1880	Mystic Bridge, Conn.	Newport, R. I.
86548		St. s.	G. W. DECKER	77	52	68.1	19.6	8.0	Tow.	8		1900	Newburgh, N. Y.	Albany, N. Y.
200655		*St. p.	G. W. Huff	66	66	81.0	24.5	4.0	Pas.	16		1904	Poplar Bluff, Mo.	Memphis, Tenn.
86272		*St. p.	G. W. Lyon	74	74	115.0	22.0	4.0	Tow.	44		1893	Tell City, Ind.	Kansas City, Mo.
86601		*St. p.	G. W. Thomas	281	110	150.0	27.0	4.0	Tow.	23		1901	Jeffersonville, Ind.	Pittsburg, Pa.
86655		St. s.	G. H. A. Thomas	45	21	98.4	25.8	4.8	Pas.	12	100	1902	Madisonville, La.	New Orleans, La.
86171		St. s.	G. M. A. Hermann	34	17	61.6	14.6	6.5	Fsh.	5		1891	Milwaukee, Wis.	Milwaukee, Wis.
76014		St. p.	[3] G. V. S. Quackenbush	248	193	127.5	40.5	7.9	Fer.	8	296	1878	New Baltimore, N. Y.	Albany, N. Y.
86667		St. s.	G. WATSON FRENCH	3,883	3,064	356.0	50.0	24.0	Pas.	20	1,300	1903	West Bay City, Mich.	Duluth, Minn.
86220		St. y.	Gadabout	9	7	47.0	9.6	3.4	Yct.	3		1892	Phoenix, N. Y.	Cape Vincent, N. Y.
120617		St. s.	[4] Galvota	49	29	77.2	14.2	6.8	Pas.	4		1885	Camden, N. J.	Baltimore, Md.
127202		St. y.	[5] Galvota	74	50	91.8	15.9	8.6	Yct.	5		1897	Tottenville, N. Y.	New York, N. Y.
202870	K. V. G. H.	St. y.	GALATEA	157	106	128.0	17.4	11.1	Yct.	12		1906	New York, N. Y.	Detroit, Mich.
201148		Ga. y.	Galatea	18	12	43.0	9.6	5.0	Yct.	2		1903	Oshkosh, Wis.	Milwaukee, Wis.
202131		Ga. s.	Galaxy	13	9	55.3	11.7	2.6	Tow.	1		1905	Seattle, Wash.	Pt. Townsend, Wash.
203933		Ga. s.	Galena	11	7	31.7	10.8	4.0	Msc.	1		1906	Ellamar, Alaska.	Valdez, Alaska.
86127		St. s.	Gallon	237	146	105.7	30.3	9.6	Tow.	4	300	1891	Philadelphia, Pa.	New York, N. Y.
200743		*St. p.	Gallardo	45	45	85.5	16.4	3.0	Pas.	3		1904	La Crosse, Wis.	La Crosse, Wis.
202442	K. V. B. T.	Ga. y.	Gambolier	20	17	55.8	11.4	5.0	Yct.	1		1905	New York, N. Y.	New York, N. Y.
85346		St. s.	Game Cock	11	5	40.0	11.0	5.6	Tow.	4		1874	Buffalo, N. Y.	Baltimore, Md.
86418		*St. p.	Gamecock	772	658	178.2	38.0	7.9	Tow.	7		1898	Portland, Oreg.	Portland, Oreg.
86358		St. bge.	GAMMA	145	98	79.7	17.9	11.1	Frt.	2	175	1896	Elizabeth, N. J.	New York, N. Y.
86664		*St. p.	Gamma	89	89	103.2	25.3	4.4	Frt.	18		1903	Mobile, Ala.	Mobile, Ala.
85706		St. s.	Ganges	22	18	55.0	12.0	4.4	Fsh.	8		1881	Saugatuck, Mich.	Erie, Pa.
86509		St. s.	GANOGA	204	139	96.0	20.7	11.3	Tow.	12	500	1900	Port Richmond, N. Y.	Perth Amboy, N. J.
86172		St. s.	Gard. B. Reynolds	45	22	64.3	15.5	7.0	Tow.	4		1891	Philadelphia, Pa.	Philadelphia, Pa.
85425		St. p.	*Garden City*	825	575	171.2	33.8	14.0	Fer.	11	500	1872	Chester, Pa.	New York, N. Y.
85592		St. p.	Garden City	1,080	730	208.0	37.0	13.6	Fer.	19	625	1879	San Francisco, Cal.	San Francisco, Cal.
203893		*Ga. p.	Gardener	13	9	37.7	9.5	2.0	Pas.	1		1907	Satsop, Wash.	Pt. Townsend, Wash.

[1] Formerly st. p. {a May Graham. b Belle.} [2] Formerly st. s. Lawrence. [3] Formerly st. p. J. G. Sanders. [4] Formerly st. y. Florence. [5] Formerly st. y. Carrie.

Digitized by Google

MERCHANT **STEAM** VESSELS OF THE UNITED STATES—Continued.

Official No.	Signal letters.	Rig.	Name of vessel.	Gross tonnage.	Net tonnage.	Length.	Breadth.	Depth.	Service.	Crew.	Indicated horsepower.	When built.	Where built.	Home port (where permanent document issues).
						Feet.	*Feet.*	*Feet.*						
86659		*St. p.	Gardie Eastman	100	100	112.0	22.0	3.7	Tow.	14		1903	Rock Island, Ill	Burlington, Iowa.
86251		St. s.	Gardiner	38	22	65.9	14.3	5.0	Pas.	4		1893	Bath, Me	Bath, Me.
85619		St. s.	Garland	248	171	107.2	29.4	11.7	Fer.	8	370	1880	Detroit, Mich	Detroit, Mich.
202022		Ga. y.	Garsenda	7	6	32.0	10.3	3.4	Yct.	1		1904	Patchogue, N. Y	Philadelphia, Pa.
200288		Ga. s.	Gary	10	6	40.0	12.0	3.6	Msc.	2		1903	Jacksonville, Fla	Jacksonville, Fla.
86544		Ga. s.	Gasgo	8	5	36.0	9.0	3.0	Pas.	1		1900	Marshfield, Oreg	Coos Bay, Oreg.
77166		St. s.	[1] Gaspee	113	56	83.2	22.0	10.3	Tow.	9	300	1893	Wilmington, Del	Providence, R. I.
85685	J. V. N. D.	St. s.	*Gaston*	846	463	212.0	31.5	19.0	Frt.	15	600	1881	....do	Baltimore, Md.
203645		*St. p.	Gate City	28	28	73.0	14.0	3.0	Pas.	4		1906	Paducah, Ky	Paducah, Ky.
85341		Ga. s.	Gauntlet	11	10	34.0	13.4	4.4	Tow.	2		1874	Boston, Mass	Key West, Fla.
86151	K. J. C. G.	St. p.	Gay Head	701	443	203.0	34.0	11.6	Pas.	20	1,062	1891	Philadelphia, Pa	New Bedford, Mass.
85389		St. s.	Gazelle	13	10	63.0	13.2	3.8	Fer.	3		1875	....do	New York, N. Y.
85539		St. s.	Gazelle	20	14	63.9	13.0	6.2	Tow.	3		1878	Buffalo, N. Y	Marquette, Mich.
85590		St. s.	Gazelle	10	5	35.8	9.0	4.3	Fsh.	0		1876	Lynn, Mass	Boston, Mass.
86235		St. s.	Gazelle	46	23	60.0	13.6	5.2	Tow.	6		1892	Newbern, N. C	Norfolk, Va.
86352		Ga. s.	Gazelle	34	24	59.0	17.6	7.0	Msc.	4		1896	Noank, Conn	Newport, R. I.
86419		St. s.	Gazelle	75	50	71.6	16.4	6.4	Pas.	2		1898	Pontiac, Wash	Pt. Townsend, Wash.
86460		*St. p.	Gazelle	128	95	102.0	20.7	5.1	Pas.	13		1899	Hawesville, Ky	Evansville, Ind.
86565		St. s.	Gazelle	9	9	65.0	10.0	3.0	Pas.	6		1901	Allegheny, Pa	Pittsburg, Pa.
201750		Ga. s.	Gazelle	13	10	50.0	12.3	3.4	Pas.	1	50	1905	Portland, Oreg	Portland, Oreg.
86676		*St. p.	Gazette	10	10	69.0	15.8	1.8	Pas.	6		1903	Allegheny, Pa	Wheeling, W. Va.
201381		Ga. s.	Gee Whiz	9	6	31.6	10.3	5.0	Tow.	1		1904	West Seattle, Wash	Pt. Townsend, Wash.
86391		El. y.	Geisha	7	7	32.1	10.0	5.5	Yct.	1		1897	South Boston, Mass	New York, N. Y.
86421		Ga. y.	[2] Geisha	23	16	57.4	11.3	5.6	Yct.	3		1898	New York, N. Y	Chicago, Ill.
111136	K. M. W. V.	St. y.	[3] Geisha	47	32	74.9	13.2	8.3	Yct.	6		1897	....do	Albany, N. Y.
200239	K. S. Q. G.	Ga. y.	[4] Geisha	65	44	77.5	16.5	6.3	Yct.	3		1903	Quincy, Mass	Boston, Mass.
85716		St. s.	Gem	14	10	38.8	10.8	5.4	Fsh.	6		1882	Coneaut, Ohio	Dunkirk, N. Y.
86435		*St. p.	Gem	97	97	135.0	28.0	3.6	Pas.	20		1898	Jeffersonville, Ind	New Orleans, La.
86436		St. s.	[5] Gem	62	28	70.0	18.0	8.0	Tow.	4		1898	Wilmington, Del	Ogdensburg, N. Y.
200808		*Ga. p.	Gem	49	10	60.4	14.9	3.0	Frt.	7		1904	Allemands, La	New Orleans, La.
86273		Ga. s.	Gemini	14	12	48.5	8.4	3.6	Msc.	4		1893	Nyack, N. Y	Camden, N. J.
201804		Ga. s.	Gene Bristol	6	6	35.0	6.8	3.3	Pas.	1	20	1905	Clinton, Iowa	Burlington, Iowa.
86056		St. s.	GENERAL	332	201	130.0	25.1	9.4	Fer.	13	460	1889	Brooklyn, N. Y	Newport, R. I.
86498		St. s.	General	132	70	97.5	24.0	10.0	Tow.	7	1,012	1900	West Bay City, Mich	Duluth, Minn.
26825		St. s.	[6] *General Cadwalader*	383	324	186.6	20.0	7.4	Pas.	19	280	1845	Wilmington, Del	Philadelphia, Pa.
86541	K. Q. M. H.	St. s.	General Frisbie	544	340	160.9	29.3	11.9	Pas.	23	1,000	1900	New Whatcom, Wash	Bath, Me.
203974		St. s.	GENERAL GARRETSON	6,765	5,371	520.0	54.0	26.2	Frt.	23	2,000	1907	West Bay City, Mich	Cleveland, Ohio.
204193	K. W. D. H.	St. s.	GENERAL HUBBARD	412	280	130.0	27.5	15.9	Tow.	20	900	1907	Philadelphia, Pa	New York, N. Y.
86431		St. p.	General Knox	427	269	137.5	32.6	12.4	Fer.	5	400	1898	Bath, Me	Portland, Me.
155271		St. s.	[7] General Lee	199	135	120.5	23.6	7.0	Pas.	10		1895	Essex, Mass	Norfolk, Va.
130126	J. T. F. K.	St. p.	[8] Gen'l Lincoln	398	248	160.6	28.2	8.8	Pas.	17	750	1878	Chelsea, Mass	Boston, Mass.
10526		St. s.	*Gen'l McCallum*	1,396	1,165	238.6	27.0	13.8	Ctl.	7	800	1864	Glasgow, Scotland	New York, N. Y.
201162		St. s.	Gen'l McClellan	18	12	49.6	11.2	5.0	Tow.	3		1904	New York, N. Y	Do.
85627		St. s.	General Newton	40	20	63.7	16.8	6.6	Tow.	5		1890	Athens, N. Y	Do.
85519		St. p.	General Pierson	485	485	202.0	42.0	7.2	Fer.	16		1877	Metropolis, Ill	Memphis, Tenn.
86622		St. s.	GENERAL PUTNAM	285	168	122.6	26.0	9.0	Pas.	9	325	1902	Wilmington, Del	Bridgeport, Conn.
203512		Ga. s.	Gen'l Sheridan	12	8	42.5	12.2	3.2	Pas.	1	25	1906	Astoria, Oreg	Astoria, Oreg.
201568		St. p.	General Spencer	53	33	54.0	17.5	4.0	Fer.	2		1904	Hartford, Conn	Hartford, Conn.
85606		St. s.	Gen'l G. Mott	48	24	75.0	17.0	8.0	Tow.	5		1881	Bordentown, N. J	Philadelphia, Pa.
203337	K. V. N. L.	St. s.	GENERAL G. M. SORREL	169	115	92.0	21.5	10.8	Tow.	6	500	1906	Chester, Pa	New York, N. Y.
85930		St. s.	Gen'l I. J. Wistar	60	30	69.8	18.2	8.0	Tow.	4		1886	Philadelphia, Pa	Baltimore, Md.
86521		St. p.	[9] Gen'l J. A. Dumont	309	195	145.0	26.0	9.0	Pas.	13	475	1862	Williamsburg, N. Y	Do.
150584		St. s.	[10] General J. B. Carr	108	73	110.0	23.0	6.6	Fer.	4	250	1892	Rondout, N. Y	Albany, N. Y.
10514		St. s.	General Franz Sigel	90	52	72.0	20.6	7.8	Frt.	5		1863	New York, N. Y	New York, N. Y.
85896		Ga. s.	Gen'l Joseph B. Seth	10	9	47.7	15.4	2.8	Oys.	1		1885	Cambridge, Md	Newport News, Va.
86501		St. s.	GENERAL ORLANDO M. POE.	5,619	4,144	470.0	50.0	29.0	Pas.	29	2,300	1900	Cleveland, Ohio	Duluth, Minn.
86534		St. s.	GENESEE	204	139	96.0	29.7	11.3	Tow.	13	500	1900	Port Richmond, N. Y	Perth Amboy N. J.
86540	K. Q. M. F.	St. y.	GENESEE	212	171	119 0	27.7	13.7	Yct.	19	140	1900	Elizabeth, N. J	Rochester, N. Y.
126435		St. c. bt.	[11] Genesee	134	97	94.0	17.7	8.8	Frt.	3	80	1887	Buffalo, N. Y	New York, N. Y.
8926		St. s.	[12] Genesta	85	42	75.0	19.0	9.0	Tow.	5		1873	Philadelphia, Pa	Do.
77277		St. s.	[13] Geneva	109	74	89.7	20.9	10.3	Tow.	7	450	1897	Brooklyn, N. Y	Do.
86087		St. s.	Genevieve	38	19	55.1	15.5	7.0	Tow.	6		1890	Buffalo, N. Y	Buffalo, N. Y.
86320		St. s.	Genevieve	48	24	75.8	16.0	7.7	Pas.	3		1895	New Bedford, Mass	New Bedford, Mass.
86407		*St. p.	Genevieve	14	12	59.9	11.9	2.6	Pas.	6		1898	Point Pleasant, W. Va	Wheeling, W. Va.
85279		Ga. s.	Genia	14	13	36.7	14.3	5.4	Msc.	1		1873	Brooklyn, N. Y	New York, N. Y.
203806		*Ga. p.	George Ashley	8	8	46.0	11.0	3.0	Frt.	1	27	1906	Guild, Tenn	Chattanooga, Tenn.
203709		Ga. s.	George B	9	6	31.8	8.0	2.5	Frt.	1		1906	Ketchikan, Alaska	Ketchikan, Alaska.
203815		*Ga. p.	George B	14	8	40.0	13.0	7.6	Pas.	1		1907	Preston Ferry, Ark	Memphis, Tenn.
86188		*St. p.	George Brawdy	46	46	95.8	20.0	4.5	Drg.	12		1891	Pittsburg, Pa	Pittsburg, Pa.
85672		St. s.	George Burnham	332	219	149.0	29.0	10.1	Frt.	14	350	1880	Greenbay, Wis	Chicago, Ill.

[1] Formerly st. s. James McCaldin.
[2] Formerly na. y. {a Genevieve. b Carola.
[3] Formerly st. y. {a Raynham. b Rose.
[4] Formerly ga. y. Nauhaught.
[5] Formerly st. s. {a Gem. b S. O. Co. No. 11. c Wm. J. Peoples.
[6] Formerly st. s. William Whilldin.
[7] Formerly st. s. {a O. E. Lewis. b Rock Creek.
[8] Formerly st. p. Nahant.
[9] Formerly st. p. {a James F. Freeborn. b U. S. S. Nansemond. c U. S. R. C. Wm. H. Crawford.
[10] Formerly st. s. Priam.
[11] Formerly st. c. bt. Charles Hamilton.
[12] Formerly st. s. Egbert Myers.
[13] Formerly st. s. John Taylor.

Digitized by Google

MERCHANT **STEAM** VESSELS OF THE UNITED STATES—Continued.

Official No.	Signal letters.	Rig.	Name of vessel.	Gross tonnage.	Net tonnage.	Length.	Breadth.	Depth.	Service.	Crew.	Indicated horsepower.	When built.	Where built.	Home port (where permanent document issues).
						Feet.	Feet.	Feet.						
86142		St. s.	George Cooper	53	26	68.0	18.4	9.0	Tow.	6		1891	Manitowoc, Wis	Duluth, Minn.
201323		*St. p.	George Cowling	208	208	140.0	26.0	4.5	Pas.	3	135	1904	Metropolis, Ill	Paducah, Ky.
85661		St. s.	George Curtis	94	65	121.2	20.3	11.6	Fsh.	23		1881	Boothbay, Me	Greenport, N. Y.
86422		St. s.	George Dewey	45	26	44.3	16.6	4.7	Pld.	9		1898	New Suffolk, N. Y	Do.
86561		St. p.	George Dewey	49	34	79.0	16.0	4.6	Pld.	9		1901	....do	Do.
86632		St. s.	George Dittly	28	19	66.1	14.5	5.2	Pas.	2		1902	Buffalo, N. Y	Buffalo, N. Y.
86430		St. s.	George E	16	12	47.0	11.0	5.3	Tow.	3		1892	Indian River, Mich	Grand Haven, Mich.
202473		Ga. s.	Geo. E	9	6	38.4	11.2	3.3	Pas.	1		1905	Ballard, Wash	Seattle, Wash.
85843		St. s.	George Emerson	35	17	61.6	15.2	7.4	Tow.	2		1884	Buffalo, N. Y	Duluth, Minn.
85748		St. s.	George Field	29	14	55.8	15.0	6.2	Tow.	3		1882	....do	Albany, N. Y.
86594		*St. p.	George Garbutt	442	314	115.0	33.6	5.9	Frt.	10		1901	Wright, Ga	Brunswick, Ga.
200266		*St. p.	Geo. Gardner	72	72	120.4	22.0	3.9	Tow.	7		1903	Point Pleasant, W. Va	Cincinnati, Ohio.
120789		St. s.	[1] George Hill	93	46	84.0	19.5	9.6	Tow.	6		1889	Philadelphia, Pa	New York, N. Y.
85609		St. s.	George Hudson	149	103	130.4	19.0	9.0	Fsh.	23		1880	Kennebunk, Me	Greenport, N. Y.
85313		St. s.	George King	532	380	176.4	30.7	13.4	Frt.	13	680	1874	Marine City, Mich	Port Huron, Mich.
85958		Ga. s.	George Kingston	11	11	35.8	15.0	3.8	Msc.	1		1887	Oakdale, N. Y	Patchogue, N. Y.
86340	K.M.N.Q.	St. s.	GEORGE LOOMIS	691	401	175.0	27.4	16.5	Frt.	13	400	1895	San Francisco, Cal	San Francisco, Cal.
85548		*St. p.	Geo. Matheson	124	124	112.0	22.0	4.0	Tow.	8		1878	Pittsburg, Pa	Cincinnati, Ohio.
202896		St. s.	George N	10	7	54.5	11.5	3.4	Tow.	2	45	1905	Sault Ste. Marie, Mich	Marquette, Mich.
85946		St. s.	George Nelson	45	22	65.0	17.4	8.0	Tow.	4		1886	Saugatuck, Mich	Milwaukee, Wis.
85712		St. s.	George Pankratz	63	39	72.6	20.0	8.6	Tow.	3		1882	Manitowoc, Wis	Oswego, N. Y.
86670		Ga. s.	George Papesch	8	6	30.0	13.3	5.6	Fsh.	4		1903	Erie, Pa	Erie, Pa.
86612		*St. p.	Geo. Pope	97	62	80.0	22.0	4.0	Pas.	17		1902	Judsonia, Ark	Memphis, Tenn.
86064		St. s.	George Rogers	64	33	77.3	18.3	7.8	Pas.	4		1889	Toledo, Ohio	Marquette, Mich.
25654		St. p.	[2] George Starr	168	108	133.2	23.5	7.7	Pas.	5		1862	Keyport, N. J	New York, N. Y.
86367		St. s.	GEORGE STEPHENSON	4,563	3,502	407.4	49.3	23.8	Pas.	23	1,700	1896	West Bay City, Mich	Duluth, Minn.
85646		St. s.	George Stickney	12	6	40.3	11.2	4.3	Tow.	4		1880	Grand Haven, Mich	Grand Haven, Mich.
86261		St. s.	George Stone	1,841	1,501	270.0	40.0	19.1	Frt.	19	1,125	1893	West Bay City Mich	Cleveland Ohio.
86470		St. s.	George T	42	28	66.3	15.6	7.6	Fsh.	5		1899	Tacoma Wash	Pt. Townsend, Wash.
202335		Ga. s.	George T	25	23	46.5	17.3	4.5	Fsh.	5		1905	Tottenville, N. Y	New York, N. Y.
202775		*Ga. p.	George Vinson	14	11	51.0	11.0	3.3	Msc.	2	21	1905	Morgan City, La	Brashear, La.
10490		St. p.	George Washington	414	325	134.8	32.7	11.7	Fer.	6	329	1856	Brooklyn, N. Y	New York, N. Y.
202240	K.T.W.Q.	St. s.	[3] George Weems	416	250	148.8	26.0	10.2	Frt.	20		1874	Baltimore, Md	Baltimore, Md.
86645		Ga. s.	George Wilmer	6	6	36.0	12.8	3.6	Frt.	2		1902	Crisfield, Md	Norfolk, Va.
200108		St. s.	Geo. A. Floss	24	16	58.2	15.0	4.8	Fsh.	5		1903	Buffalo, N. Y	Cleveland, Ohio.
86160		St. p.	George A. Madill	613	613	265.0	45.0	7.0	Fer.	12	1,500	1891	Jeffersonville, Ind	St. Louis, Mo.
86671		St. s.	GEORGE B. LEONARD	4,037	2,844	380.0	50.0	23.6	Pas.	22	1,800	1903	Chicago, Ill	Oswego, N. Y.
200667		St. s.	GEORGE B. MCCLELLAN	256	174	109.0	25.1	13.0	Frb.	12	600	1904	Camden, N. J	New York, N. Y.
86351		St. s.	Geo. B. Raser	554	401	169.0	36.0	10.0	Lgt.	4	200	1896	Ashtabula, Ohio	Cleveland, Ohio.
85734		St. s.	George B, Roe	42	21	64.6	16.0	7.0	Tow.	6		1882	Tottenville, N. Y	Perth Amboy, N. J.
85347		St. s.	Geo. C. Fobes	37	19	64.4	15.5	5.9	Tow.	5		1874	Cape Elizabeth, Me	Baltimore, Md.
200000		St. s.	GEO. C. HOWE	1,550	955	241.0	41.0	15.6	Pas.	16	600	1903	Chicago, Ill	Duluth, Minn.
85779		St. s.	Geo. C. Markham	309	249	141.4	28.2	10.5	Frt.	12	350	1883	Milwaukee, Wis	Grand Haven, Mich.
86519		St. s.	Geo. C. Van Tuyl, jr	21	14	45.0	13.9	5.6	Pas.	3		1900	Albany, N. Y	Albany, N. Y.
85133		Ga. s.	George D. Allen	15	12	45.8	15.3	3.9	Fsh.	4		1871	Patchogue, N. Y	Greenport, N. Y.
86587		St. s.	George D. Cooley	34	23	54.4	15.3	6.0	Tow.	3		1901	Kingston, N. Y	Albany, N. Y.
86354		St. s.	Geo. D. Nau	74	50	82.0	21.4	11.6	Tow.	3		1896	Green Bay, Wis	Buffalo, N. Y.
85711		St. s.	Geo. D. Sanford, jr	51	30	76.7	15.7	7.2	Fsh.	6		1882	Grand Haven, Mich	Grand Haven, Mich.
85392		St. s.	Geo. D. Seymour	76	38	90.0	17.0	10.0	Tow.	9		1875	Buffalo, N. Y.	Ogdensburg, N. Y.
10666		St. s.	Geo. E. Brockway	164	82	112.4	20.8	10.2	Tow.	9	804	1867	Port Huron, Mich	Duluth, Minn.
85774		St. s.	George E. Fisher	25	18	64.0	16.0	6.2	Fsh.	2		1883	Detroit, Mich	Dunkirk, N. Y.
86476		St. s.	Geo. E. Lattimer	27	19	59.0	16.2	4.4	Pas.	2		1899	Buffalo, N. Y	Buffalo, N. Y.
85610		St. p	George E. Starr	472	336	148.2	28.0	8.7	Pas.	18	372	1879	Seattle, Wash	Pt. Townsend, Wash.
204225		St. s.	GEORGE F. BAKER	7,395	5,643	586.0	58.0	29.5	Frt.	24	1,800	1907	Superior, Wis	Duluth, Minn.
86555		St. s.	Geo. F. Haller	139	81	101.0	21.5	8.5	Frt.	15	250	1901	Alameda, Cal	San Francisco, Cal.
85524		St. s.	George F. Morse	153	109	112.0	18.5	10.7	Fsh.	23		1878	East Deering, Me	Greenport, N.Y.
201690	K. T.Q. B.	St. s.	GEO. F. RANDOLPH	211	144	112.0	23.0	11.2	Tow.	8	600	1905	Baltimore, Md	Baltimore, Md.
86060		St. s.	George F. Williams	1,888	1,506	280.0	41.4	20.3	Frt.	16		1889	West Bay City, Mich	Cleveland, Ohio.
201955		St. s.	Geo. H. Allen, jr	99	67	85.6	20.6	9.7	Tow.	7		1904	Athens, N. Y	New York, N. Y.
200134		Ga. s.	George H. Bates	15	13	45.0	14.0	4.6	Pas.	2		1903	Atlantic City, N. J	Somers Point, N. J.
202498		Ga. s.	George H. Billo	14	12	46.8	16.6	3.0	Oys.	2		1905	Patchogue, N. Y	Patchogue, N. Y.
85141		St. s.	George H. Bradley	99	71	100.0	19.0	8.2	Fsh.	26		1871	Bath, Me	Tappahannock, Va.
86591		Ga. s.	Geo. H. Mott	14	13	45.8	15.0	4.0	Oys.	4		1901	Long Island City, N. Y	Patchogue, N. Y.
85171		St. p.	George H. Power	207	165	95.0	24.6	9.0	Fer.	4	208	1869	Athens, N. Y	Albany, N. Y.
202149		St. s.	GEORGE H. RUSSEL	4,978	3,770	462.0	50.0	24.0	Frt.	22	1,500	1905	St. Clair, Mich	Cleveland, Ohio.
10596		St. s.	George H. Stout	381	334	180.0	23.2	7.8	Frt.	9	160	1858	New Brunswick, N. J	St. Augustine, Fla.
201329		St. s.	Geo. H. Williams	194	98	105.5	25.8	7.8	Frb.	10	400	1904	Portland, Oreg	Portland, Oreg.
86267		St. s.	GEORGE J. GOULD	2,237	1,790	265.6	40.6	25.0	Pas.	24	1,000	1893	Buffalo, N. Y	Detroit, Mich.
86543		St. s.	Geo. K. Kirkham	95	64	76.1	20.5	9.7	Pas.	4		1900	Athens, N. Y	New York, N. Y.
85877		*St. p.	George L. Bass	53	53	91.0	21.0	3.3	Frt.	17		1885	Dubuque, Iowa	New Orleans, La.
86662		St. s.	GEO. L. CRAIG	3,762	3,130	370.8	50.2	24.2	Pas.	19	1,000	1903	Toledo, Ohio	Detroit, Mich.
200605		Na. s.	Geo. L. Lyon	8	7	43.6	11.5	2.7	Msc.	1	15	1904	Morehead City, N. C	Beaufort, N. C.
86333		St. s.	George M. Long	98	56	75.0	17.5	7.4	Oys.	5	95	1895	Noank, Conn	New London, Conn.
86589		Ga. s.	Geo. N. Ives	8	6	43.0	11.0	3.1	Frt.	1		1901	Morehead City, N. C	Newbern, N. C.
86350		St. s.	GEORGE N. ORR	2,872	2,280	326.0	42.2	21.8	Pas.	26	1,000	1896	Chicago Ill	Duluth, Minn.

[1] Formerly st. s. Frank W. Munn. [2] Formerly st. p. Virginia Seymour. [3] Formerly C. & G. S. st. s. G. S. Blake.

Digitized by Google

MERCHANT STEAM VESSELS OF THE UNITED STATES—Continued.

Official No.	Signal letters.	Rig.	Name of vessel.	Gross tonnage.	Net tonnage.	Length.	Breadth.	Depth.	Service.	Crew.	Indicated horsepower.	When built.	Where built.	Home port (where permanent document issues).
						Feet.	Feet.	Feet.						
86511		St. s.	George P. Squires	143	97	114.0	22.0	8.8	Fsh.	28		1900	Baltimore, Md	Tappahannock, Va.
200678		Ga. s.	Geo. R. Bailey	26	16	59.5	14.3	4.8	Pas.	2	70	1904	Alameda, Cal	San Francisco, Cal.
85663		St. s.	Geo. R. Hand	34	17	60.0	15.6	8.6	Tow.	4		1881	Buffalo, N. Y	Port Huron, Mich.
200702		St. s.	GEORGE R. POTTER	133	66	77.6	20.3	8.8	Fsh.	11		1887	do	Buffalo, N. Y.
86545		St. s.	Geo. R. Vosburg	106	66	75.5	20.0	8.7	Pas.	9		1900	Portland, Oreg	Astoria, Oreg.
85879		St. s.	George R. West	22	11	54.6	13.4	6.0	Fsh.	5		1885	Milwaukee, Wis	Milwaukee, Wis.
86592		Ga. s.	Geo. S. Brush	14	13	41.0	14.1	4.0	Oys.	4		1901	Patchogue, N. Y	Patchogue, N. Y.
86330		Ga. s.	George S. Cripps	43	30	67.9	20.8	5.5	Frt.	12		1895	St. Michaels, Md	Crisfield, Md.
85845		St. s.	Geo. S. Donaldson	13	6	44.2	13.5	6.0	Tow.	4		1883	Buffalo, N. Y	Buffalo, N. Y.
85600		St. s.	George S. Rieman	21	10	53.6	12.8	5.9	Tow.	4		1879	Baltimore, Md	Baltimore, Md.
125026		St. s.	[1] George S. Schultz	43	21	60.9	15.7	7.7	Tow.	4		1872	Philadelphia, Pa	New York, N. Y.
110687		St. s.	[2] George S. Tice	74	50	83.2	18.1	8.0	Tow.	8		1885	Newburgh, N. Y	Do.
106883		St. s.	[3] George T. Clark	20	10	53.7	11.5	8.1	Pas.	5		1891	Cedar Bayou, Tex	Savannah, Ga.
202985		St. s.	George T. Nelles	83	42	81.7	21.7	11.0	Tow.	4	500	1906	Cleveland, Ohio	Duluth, Minn.
86356		St. s.	Geo. W. Aldridge	31	21	60.0	15.0	6.0	Tow.	2		1896	Cohoes, N. Y	Albany, N. Y.
85326		St. s.	Geo. W. Childs	107	53	100.8	20.4	9.6	Tow.	12		1874	Camden, N. J	Philadelphia, Pa.
85189	J. L. H. W.	St. s.	*George W. Clyde*	1,848	1,514	256.0	35.0	19.2	Frt.	25	500	1872	Philadelphia, Pa	New York, N. Y.
85321	J. P. H. T.	St. s.	*Geo. W. Elder*	1,709	1,224	250.0	38.5	21.0	Pas.	48		1874	Chester, Pa	Portland, Oreg.
85743		St. s.	George W. Elder	73	36	70.8	19.5	6.9	Tow.	9		1882	Petersburg, Va	New York, N. Y.
86608		*St. p.	Geo. W. Maberry	25	16	52.0	10.7	8.0	Pas.	5		1902	Maberry, Ark	Memphis, Tenn.
86582		St. s.	GEORGE W. PEAVEY	4,997	3,861	430.0	50.0	28.5	Pas.	23	1,700	1901	Cleveland, Ohio	Duluth, Minn.
202166		St. s.	GEORGE W. PERKINS	6,406	4,922	558.2	56.0	26.5	Frt.	25		1905	Superior, Wis	Do.
10977		St. s.	George W. Pratt	41	20	76.5	17.5	6.8	Tow.	8		1863	Rondout, N. Y	Albany, N. Y.
85317		St. s.	George W. Pride	17	8	48.0	15.2	5.4	Tow.	4		1874	Wilmington, Del	Alexandria, Va.
116696		St. s.	[4] George W. Simons	84	47	81.5	17.5	4.4	Pas.	3		1895	Portland, Oreg	Portland, Oreg.
86105		St. s.	*Geo. W. Washburn*	298	149	123.0	26.0	13.8	Tow.	12	800	1890	Newburgh, N. Y	Albany, N. Y.
86467	K. P. J. T.	St. s.	Georges Creek	398	184	128.9	28.7	16.7	Tow.	15	880	1899	Port Richmond, N. Y	Baltimore, Md.
202784		Ga. s.	Georgetta	11	7	38.5	9.2	3.1	Pas.	1		1906	Newport News, Va	Newport News, Va.
86536		St. s.	GEORGETOWN	1,358	919	243.0	40.2	15.3	Frt.	18	1,500	1900	Buffalo, N. Y	Buffalo, N. Y.
85961		St. s.	*Georgia*	1,749	1,188	280.0	40.0	15.0	Pas.	48	1,950	1887	Wilmington, Del	Baltimore, Md.
86624		St. s.	Georgia	255	173	110.2	22.0	9.2	Pas.	15	201	1902	Tacoma, Wash	Juneau, Alaska.
86653		Na. s.	Georgia	9	8	41.4	12.0	2.8	Msc.	2		1902	Morehead City, N. C	Beaufort, N. C.
125873		St. s.	[5] Georgia	895	393	195.7	34.4	12.0	Pas.	90	750	1880	Manitowoc, Wis	Duluth, Minn.
202830		*Ga. p.	Georgia	12	12	60.0	12.0	2.2	Tow.	1	15	1905	Concord, Tenn	Chattanooga, Tenn.
204180		Ga. s.	Georgia	6	6	43.0	10.2	3.1	Pas.	1	15	1907	St. Marys, Ga	St. Marys, Ga.
86426		*St. p.	Georgia Lee	595	346	178.0	33.0	5.0	Pas.	38		1898	Jeffersonville, Ind	Memphis, Tenn.
85047		Ga. s.	Georgianna	14	6	41.0	15.6	3.4	Oys.	1		1869	Mariner Harbor, N. Y	Perth Amboy, N. J.
86240		*Ga. p.	Georgie	26	26	61.6	17.0	2.9	Fer.	4		1892	Mount Vernon, Ind	Evansville, Ind.
203285		*St. p.	Georgie	15	15	52.0	10.0	2.4	Tow.	2		1905	Collegehill, Ky	Louisville, Ky.
203101		*St. p.	Georgie Burton	382	342	153.5	31.5	6.5	Tow.	13	300	1906	Vancouver, Wash	Portland, Oreg.
200383		Ga. s.	Georgie Howard	8	6	38.0	6.4	2.7	Msc.	1		1903	Morgan City, La	Brashear, La.
202882		Ga. s.	Georgie M	14	12	47.8	17.0	3.0	Fsh.	2		1906	Patchogue, N. Y	Patchogue, N. Y.
140686		*St. p.	[6] Georgie S	54	54	82.5	18.5	3.5	Tow.	5		1884	Savanna, Ill	St. Paul, Minn.
86247		St. s.	Gerald C	36	18	62.5	14.0	7.0	Pas.	4		1893	Wyandotte, Mich	Sandusky, Ohio.
86339		Ga. s.	Gerald C	31	24	58.5	18.0	5.2	Frt.	3		1895	Benicia, Cal	Astoria, Oreg.
204014		Ga. s.	Gerald D	9	8	41.1	11.2	4.7	Fsh.	4		1907	Erie, Pa	Erie, Pa.
86560		Ga. s.	Geraldine	7	6	29.6	10.2	5.1	Fsh.	1		1901	Bristol, Me	Vinalhaven, Me.
126696		St. s.	[7] *Gerard H. Keller, jr*	133	66	90.0	22.3	10.5	Tow.	6	476	1890	Newburgh, N. Y	New York, N. Y.
86122		St. s.	GERMAN	2,348	1,875	296.2	40.4	21.1	Frt.	20	1,200	1890	Cleveland, Ohio	Duluth, Minn.
86229		St. s.	GERMANIA	73	36	75.6	17.5	8.1	Tow.	5		1892	Sparrows Point, Md	New York, N. Y.
202039		Ga. s.	Germantown	7	7	29.0	10.0	3.5			6	1905	Somers Point, N. J	Somers Point, N. J.
86488	K. P. R. B.	St. s.	Gerry	273	133	102.0	24.0	10.5	Tow.	5	700	1900	Wilmington, Del	Wilmington, Del.
86346		*St. p.	Gertie C	39	25	50.0	14.0	3.5	Tow.	3		1896	Darien, Ga	Brunswick, Ga.
203499		*Ga. p.	Gertie M	12	12	50.0	9.2	1.8	Pas.	1	16	1905	Bowling Green, Ky	Evansville, Ind.
86028		St. s.	Gertie Story	73	36	76.5	20.0	8.0	Tow.	7	68	1889	San Francisco, Cal	San Francisco, Cal.
85815		St. s.	Gertrude	122	61	88.2	22.5	10.3	Tow.	7	350	1883	Brooklyn, N. Y	New London, Conn.
86213		St. s.	Gertrude	12	10	50.0	9.8	5.0	Pas.	4		1891	Manitowoc, Wis	Marquette, Mich.
86329		*St. p.	Gertrude	285	213	145.0	28.5	5.6	Pas.	12		1895	Hawesville, Ky	Apalachicola, Fla.
86382		St. s.	Gertrude	34	18	68.6	15.4	6.5	Pas.	8		1897	Scranton, Miss	Galveston, Tex.
86397		St. s.	Gertrude	13	9	57.3	12.5	4.0	Tow.	2		1897	Berwick, La	Brashear, La.
86423		St. s.	Gertrude	17	11	38.5	11.9	4.5	Pros.	2		1898	New Whatcom, Wash	Pt. Townsend, Wash.
86461		Ga. s.	Gertrude	7	7	30.0	14.0	2.9	Pas.	1		1899	Liverpool, Tex	Galveston, Tex.
86546		St. s.	Gertrude	39	27	69.8	15.6	6.5	Pas.	4		1900	Scranton, Miss	Mobile, Ala.
86672		Ga. s.	Gertrude	8	5	40.6	9.6	4.5	Msc.	1		1902	Wickford, R. I	Newport, R. I.
202111		Ga. s.	Gertrude	14	9	47.5	12.2	3.7	Tow.	1		1905	Seattle, Wash	Wrangell, Alaska.
202963		Ga. s.	Gertrude	10	7	39.4	10.1	3.2	Frt.	1		1906	Astoria, Oreg	Astoria, Oreg.
203999	K. W. B. J.	Ga. y.	Gertrude	18	12	45.7	12.9	4.0	Yct.	2	28	1907	New Haven, Conn	New Haven, Conn.
203150	K. V. L. D.	Ga. y.	Gertrude III	32	25	64.4	12.0	5.7	Yct.	2		1906	New York, N. Y	New York, N. Y.
86495		St. s.	Gertrude Dudley	61	27	85.0	20.0	6.5	Frt.	4		1900	Middleburg, Fla	Tampa, Fla.
86208		St. s.	Gertrude L	7	5	35.0	9.6	3.1	Fsh.	1		1892	Brewer, Me	Mt. Desert Ferry, Me
85957		St. s.	Gettysburg	837	464	208.6	35.6	14.6	Frt.	15	550	1887	Trenton, Mich	Detroit, Mich.
86417	K. P. J. Q	St. s.	GETTYSBURG	557	351	158.0	29.0	18.0	Tow.	19	1,000	1898	Wilmington, Del	Philadelphia, Pa.
86595		*St. p.	Ghio	123	80	119.0	27.2	4.0	Frt.	6	80	1901	Washington, N. C	Charleston, S. C.
85799		St. s.	Giant	10	5	36.0	13.2	4.0	Tow.	2		1883	Buffalo, N. Y	Duluth, Minn.

[1] Formerly st. s. Clara.
[2] Formerly st. s. R. H. Williams, jr.
[3] Formerly st. s. Annie Laurie.
[4] Formerly st. s. Sadie B.
[5] Formerly st. s. City of Ludington.
[6] Formerly st. p. Line Hanson.
[7] Formerly st. s. {a Chauncey M. Depew. {b New York Central No. 2.

Digitized by Google

MERCHANT **STEAM** VESSELS OF THE UNITED STATES—Continued.

Official No.	Signal letters.	Rig.	Name of vessel.	Gross tonnage.	Net tonnage.	Length.	Breadth.	Depth.	Service.	Crew.	Indicated horsepower.	When built.	Where built.	Home port (where permanent document issues).
						Feet.	*Feet.*	*Feet.*						
86563		St. s.	Gifford	63	43	69.0	19.6	7.6	Tow.	5		1901	Manitowoc, Wis	Grand Haven, Mich.
85431		Ga. s.	Gilbert	14	13	42.0	16.0	4.0	Msc.	1		1872	Bayshore, N. Y	New York, N. Y.
86297		Ga. s.	Gilbert Hirsch	10	10	35.0	14.0	3.7	Msc.	1		1894	Sayville, N. Y	Patchogue, N. Y.
85979		St.c.bt.	Gilbert R. Green	137	109	95.7	17.8	8.9	Frt.	4	107	1887	Lockport, N. Y	Oswego, N. Y.
86569		St. s.	GILCHRIST	3,871	2,997	356.0	50.0	28.0	Pas.	19		1901	West Bay City, Mich	Cleveland, Ohio.
86525		Ga. s.	Gimbel	7	7	30.3	13.8	4.6	Frt.	1		1900	Port Republic, N. J	Somers Point, N.J.
85408		Ga. s.	Gipsy	12	8	38.6	14.3	4.4	Frt.	2		1875	Charleston, S. C	Charleston, N. C.
85601		St. s.	Gipsy	9	5	40.2	8.8	4.5	Tow.	1		1879	Poughkeepsie, N. Y	New York, N. Y.
86274		Ga. s.	Gipsy	10	9	24.2	10.0	3.5	Pas.	1		1888	New Haven, Conn	Providence, R. I.
86237		Ga. s.	Gipsy Girl	7	7	35.2	13.4	3.6	Frt.	1		1893	Clearcreek, Tex	Galveston, Tex.
86345		St. y.	Giralda	184	145	109.3	20.0	11.7	Yct.	12		1896	Port Jefferson, N. Y	Philadelphia, Pa.
85263		St. s.	Gladiator	220	153	115.8	22.3	12.0	Tow.	10	700	1871	Port Huron, Mich	Duluth, Minn.
85434		St. s.	Gladiator	67	38	76.1	19.3	7.3	Pas.	6		1876	St. Marys, Ga	Fernandina, Fla.
86020		St. s.	Gladiator	167	83	110.6	22.0	11.5	Tow.	9		1888	Boston, Mass	New York, N. Y.
204013		Ga. s.	Gladie Moore	8	7	37.0	9.2	4.0	Pas.	1		1906	Hart, Mich	Grand Haven, Mich.
85765		St. s.	*Gladisfen*	110	55	92.9	20.0	9.8	Tow.	8	275	1883	Camden, N. J	Philadelphia, Pa.
85996		St. s.	Gladstone	2,453	1,913	283.0	40.3	25.5	Frt.	16	900	1888	Cleveland, Ohio	Cleveland, Ohio.
201282		St. s.	Glad Tidings	14	10	49.0	16.0	4.0	Msc.	1		1904	Plaquemine, La	Brashear, La.
786		St. s.	[1] *Gladys*	50	34	70.0	16.6	7.0	Tow.	2		1860	Wilmington, Del	Albany, N. Y.
8718		St. s.	[2] *Gladys*	24	12	60.0	13.0	6.2	Tow.	3		1871	Philadelphia, Pa	Philadelphia, Pa.
86095		St. s.	Gladys	19	10	58.5	11.4	4.5	Pas.	4		1890	Peekskill, N. Y	Jacksonville, Fla.
86197		St. y.	Gladys	19	8	65.5	9.6	3.8	Yct.	4		1892	Camden, N. J	Newark, N. J.
86482		Ga. s.	Gladys	29	29	64.8	18.8	5.0	Frt.	5		1899	Tilghman Island, Md	Baltimore, Md.
86553		St. s.	Gladys	30	11	55.0	16.0	6.2	Pas.	4		1901	Moss Point, Miss	Gulfport, Miss.
86634		Ga. s.	Gladys	14	11	34.5	10.4	4.0	Pas.	4		1902	Fall River, Mass	Providence, R. I.
86640		Ga. s.	Gladys	10	7	33.2	13.4	3.8	Oys.	1		1902	Tottenville, N. Y	New York, N. Y.
201400		Ga. s.	Gladys	11	6	52.8	15.5	4.3	Tow.	2		1904	Chincoteague, Va	Chincoteague, Va.
201997		Ga. y.	Gladys	7	7	37.5	10.4	4.0	Yct.	1		1905	Belford, N. J	Perth Amboy, N. J.
202197		Ga. s.	Gladys	11	10	43.0	9.0	6.0	Pas.	3		1904	Milton, Fla	Pensacola, Fla.
202242		Ga. s.	Gladys	6	5	46.0	11.0	2.4	Pas.	1		1903	St. Joseph, Mich	Grand Haven, Mich.
203504		Ga. s.	Gladys	6	5	40.0	8.8	4.7	Oys.	1	8	1906	Shadyside, Va	Cape Charles, Va.
203509		Ga. s.	Gladys	11	8	39.3	8.4	2.7	Pas.	1		1904	Galveston, Tex	Corpus Christi, Tex.
203348		Gas. s.	Gladys Adell	8	7	33.0	13.0	3.0	Oys.	1		1906	Sayville, N. Y	Patchogue, N. Y.
86609		*St. p.	Gladys Maberry	64	41	66.0	14.0	4.0	Pas.	12		1902	Maberry, Ark	Memphis, Tenn.
86361		Ga. s.	Gladys Whiting	21	13	58.0	16.5	4.9	Msc.	2		1896	Oriole, Md	Cape Charles, Va.
201290		Ga. s.	Gladys B. Simmons	16	9	40.2	14.6	6.6	Fsh.	3		1904	Friendship, Me	Rockland, Me.
200805		Ga. s.	Gladys D. Rose	8	5	30.8	11.5	5.5	Fsh.	1		1903	do	St. George, Me.
86097		St. y.	Gleam	31	15	68.5	11.0	5.4	Yct.	5		1886	Weymouth, Mass	Boston, Mass.
86374		*St. p.	Gleaner	714	576	185.0	35.0	5.0	Tow.	28		1896	Madison, Ind	Pittsburg, Pa.
200122		Ga. s.	Gleaner	44	25	58.0	20.3	6.6	Frt.	5		1903	Essex, Mass	Chatham, Mass.
86299		St. p.	Glen	491	341	209.9	28.3	9.1	Pas.	17		1893	Port Richmond, N. Y	New York, N. Y.
85763		St. s.	Glen Cove	47	23	66.0	17.0	7.6	Tow.	4		1882	Tottenville, N. Y	Do.
202869		Ga. y.	Glenda	62	45	89.3	14.0	8.1	Yct.	4		1905	Boston, Mass	Boston, Mass.
86278		St. s.	Glendale	21	9	52.0	11.0	4.0	Tow.	3		1893	Turkey Island, Va	Norfolk, Va.
200489		*Ga. p.	Glendale	11	8	54.9	13.9	1.5	Tow.	1		1903	Glendale, W. Va	Wheeling, W. Va.
86450		Ga. s.	Glendora O	7	7	27.5	10.5	5.5	Fsh.	1		1898	Friendship, Me	So. West Harbor, Me.
10664		St. s.	*Glen Iris*	63	31	78.7	16.5	8.1	Tow.	6		1863	Buffalo, N. Y	New York, N. Y.
75781		St. s.	[3] Glen Island	63	43	72.5	18.5	7.4	Tow.	5		1875	Brooklyn, N. Y	Do.
77282		*St. p.	[4] Glenmore	208	158	160.0	26.5	4.2	Pas.	18	122	1897	Jeffersonville, Ind	Louisville, Ky.
86045		St. s.	Glenn	277	199	108.6	21.8	8.4	Pas.	15	300	1889	South Haven, Mich	Chicago, Ill.
85948		St. s.	Glenville	268	209	109.5	25.0	8.0	Pas.	10	90	1886	Brooklyn, N. Y	New York, N. Y.
85688		St. s.	Glide	30	20	64.6	13.0	5.0	Pas.	4		1881	Bordentown, N. J	Newbern, N. C.
86503		St. s.	Globe	137	62	91.1	25.0	7.6	Frt.	6	350	1900	Richmond, Me	New York, N. Y.
110587		Ga. s.	[5] Gloria	7	6	31.3	13.3	3.3	Pas.	2		1883	Patchogue, N. Y	Do.
120845		St. s.	[6] Gloria	13	6	42.5	10.0	4.8	Pas.	2		1891	Boston, Mass	Boston, Mass.
200712		St. s.	Gloriana	11	7	50.3	11.0	3.8	Pas.	3	10	1895	Brooklyn, N. Y	Somers Point, N. J.
86269	K. L. T. C.	St. s.	GLOUCESTER	2,541	1,976	272.7	42.0	16.0	Pas.	36	2,500	1893	Sparrows Point, Md	Baltimore, Md.
200502		*Ga. p.	Gobbler	13	11	41.0	8.0	2.0	Pas.	2		1903	Higginsport, Ohio	Vicksburg, Miss.
85977		St. s.	Gogebic	1,680	1,312	227.2	40.4	19.5	Frt.	15	1,296	1887	West Bay City, Mich	Port Huron, Mich.
85816		*St. p.	Gold	334	292	140.0	30.0	7.0	Pas.	14	200	1883	San Francisco, Cal	San Francisco, Cal.
202268		*Ga. p.	Gold Leaf	6	6	27.0	7.0	2.3	Pas.	1		1905	Terre Haute, Ind	Evansville, Ind.
86194		St. s.	Golden	44	22	63.9	17.6	8.0	Tow.	7		1892	Milwaukee, Wis	Milwaukee, Wis.
76275		St. s.	[7] Golden Age	35	24	54.6	15.8	7.0	Tow.	4		1881	Greenpoint, N. Y	New York, N. Y.
86399		St.c.bt.	Golden Age	119	102	94.5	17.4	9.0	Frt.	3	42	1897	Middleport, N. Y	Rochester, N. Y.
85698		Ga. s.	Golden Arrow	21	20	51.0	15.6	4.0	Frt.	2		1881	Lynchburg, Tex	Galveston, Tex.
86083		Ga. s.	Golden Eagle	18	9	44.2	14.1	6.5	Fsh.	4		1890	Beverly, Mass	Provincetown, Mass.
85535		*St. p.	[8] Golden Gate	142	142	131.4	30.0	4.0	Tow.	19	204	1878	St. Louis, Mo	Cincinnati, Ohio.
86164		St. s.	Golden Gate	119	59	104.0	19.5	8.8	Tow.	8	200	1891	Sausalito, Cal	Pt. Townsend, Wash.
16316		St. s.	[9] Golden Ray	20	10	48.9	13.8	5.7	Tow.	4		1864	Buffalo, N. Y	New York, N. Y.
86138		St. s.	Golden Rod	35	17	52.1	16.5	6.8	Tow.	4		1891	Noank, Conn	Do.
86250		St. s.	Golden Rod	71	52	75.4	15.2	6.0	Pas.	4	50	1893	Brewer, Me	Castine, Me.

[1] Formerly st. s. {a Adriac. b H. L. Finger.
[2] Formerly st. s. Edith.
[3] Formerly st. s. John Mitchell.
[4] Formerly *st. p. John W. Thomas.
[5] Formerly catboat Rose E. Silsbe.
[6] Formerly st. y. Fauzene.
[7] Formerly st. s. J. J. Driscoll.
[8] Formerly {a st. p. Golden Gate. b U. S. Eng. st. p. Golden Gate.
[9] Formerly st. s. Medina.

Digitized by Google

MERCHANT **STEAM** VESSELS OF THE UNITED STATES—Continued.

Official No.	Signal letters.	Rig.	Name of vessel.	Gross tonnage.	Net tonnage.	Length.	Breadth.	Depth.	Service.	Crew.	Indicated horsepower.	When built.	Where built.	Home port (where permanent document issues).
						Feet.	Feet.	Feet.						
91521	K. J. G. P.	St. y.	[1] Golden Rod	194	97	135.0	22.0	14.4	Yct.	24	.....	1882	Nyack, N. Y.	New York, N. Y.
86489	.....	Ga. y.	Goldenrod	9	7	43.0	8.4	3.6	Yct.	2	.....	1900	Patchogue, N. Y.	Patchogue, N. Y.
86184	.....	St. s.	Golden Rule	39	19	57.0	16.7	7.1	Tow.	4	.....	1891	Noank, Conn.	New York, N. Y.
201947	.....	St. s.	Goldfinch	9	6	39.5	9.2	2.6	Tow.	1	20	1905	Everett, Wash.	Pt. Townsend, Wash.
86469	.....	Ga. s.	Goldmark	14	7	47.0	12.1	4.8	Fsh.	3	.....	1899	Lubec, Me.	Eastport, Me.
85742	J. W. L. C.	St. s.	Goldsboro	681	486	188.6	28.0	8.1	Frt.	15	350	1882	Philadelphia, Pa.	New York, N. Y.
86549	.....	St. s.	Goldsboro	99	50	100.0	20.6	5.0	Pas.	6	.....	1901	Washington, N. C.	Newburn, N. C.
85821	.....	*St. p.	[2] Gondola	99	99	120.2	23.0	3.2	Tow.	14	.....	1883	Pittsburg, Pa.	Wheeling, W. Va.
203868	.....	Ga. s.	Good Boy	10	7	37.6	11.5	3.4	Msc.	1	9	1907	Ballard, Wash.	Seattle, Wash.
86532	.....	*Ga. p.	Good Luck	7	7	41.0	10.0	2.6	Msc.	1	.....	1900	Moscow, Ohio	Cincinnati, Ohio.
86328	.....	*St. p.	†Gopher	98	50	84.5	22.6	4.5	Frt.	5	100	1895	Jacksonville, Fla.	Philadelphia, Pa.
85722	.....	St. s.	Gorden Rowe	108	79	82.7	18.0	6.0	Oys.	6	.....	1882	New Haven, Conn.	New Haven, Conn.
202532	.....	*St. p.	Gordon Fawcett	45	45	90.0	18.0	3.8	Tow.	7	.....	1905	Kenmare, N. Dak.	Pembina, N. Dak.
86055	K. G. L. R.	Ga. y	Gorilla	20	19	45.9	14.5	7.8	Yct.	3	.....	1889	Brooklyn, N. Y.	Marblehead, Mass.
85455	.....	St. s.	[3] Goshen	45	30	68.1	16.6	7.0	Tow.	6	.....	1875	Newburgh, N. Y.	New York, N. Y.
201685	.....	St. s.	GOSHEN	1,459	992	205.5	43.5	16.4	Fer.	8	1,900	1905	Wilmington, Del.	Do.
203183	K. V. L. Q.	St. s.	Gosnold	181	99	103.0	24.3	9.4	Pas.	5	.....	1906	Noank, Conn.	New Bedford, Mass.
201609	.....	*Ga. p.	Go Some	6	6	25.5	7.0	3.5	Pas.	1	.....	1904	Rock Island, Ill.	Rock Island, Ill.
204206	.....	Ga. s.	Gotland	8	7	28.7	8.6	4.0	Fsh.	2	.....	1906	Manitowoc, Wis.	Grand Haven, Mich.
33972	.....	St. p.	[4] *Gouldsboro*	469	469	206.0	52.4	9.0	Fer.	9	1,400	1863	St. Louis, Mo.	New York, N. Y.
203024	.....	Ga. s.	Governor	32	22	52.7	17.4	5.2	Oys.	4	50	1906	Stratford, Conn.	Bridgeport, Conn.
85328	J. S. H. M.	St. p.	Governor Andrew	495	337	164.0	29.0	9.0	Pas.	18	900	1874	Greenpoint, N. Y.	Boston, Mass.
86215	.....	St. s.	Gov. Bodwell	140	70	101.7	13 2	7.8	Pas.	8	255	1892	Rockland, Me.	Rockland, Me.
203584	K. V. Q. J.	‡St. s.	GOVERNOR COBB	2,522	1,556	289.1	54.0	18.0	Pas.	91	.....	1906	Chester, Pa.	Bath, Me.
86483	K. P. L. G.	St. s.	GOVERNOR DINGLEY	3,826	2,856	298.9	60.8	17.8	Pas.	74	2,500	1899	....do	Do.
136819	.....	Ga. s.	[5] Govr. Douglass	40	23	56.6	16.4	6.4	Pas.	4	.....	1900	Essex, Mass.	Salem, Mass.
86245	.....	St. s.	Gov. Flower	103	51	88.0	19.0	9.0	Pas.	8	.....	1893	Perth Amboy, N. J.	Perth Amboy, N. J.
86554	.....	Ga. s.	Governor M. B. M.	14	10	48.0	15.2	4.0	Oys.	1	.....	1901	San Francisco, Cal.	San Francisco, Cal.
200440	.....	St. y.	GOVERNOR PENNYPACKER.	132	89	84.8	20.0	10.0	Yct.	7	500	1903	Philadelphia, Pa.	Philadelphia, Pa.
85864	.....	St. p.	Governor Safford	307	261	129.6	26.0	7.5	Pas.	12	.....	1884	Camden, N. J.	New York, N. Y.
202143	.....	St. p.	Gov. Winthrop	485	389	134.9	30.0	11.5	Fer.	11	.....	1905	Noank, Conn.	New London, Conn.
25973	.....	St.c.bt.	[6] Gowanda	130	103	95.4	19.6	8.8	Frt.	3	100	1880	Ithaca, N. Y.	New York, N. Y.
85656	.....	St. s.	Gowanus	10	5	36.9	10.7	5.3	Tow.	2	.....	1881	Brooklyn, N. Y.	Do.
7058	.....	St. s.	[7] Grace	57	39	70.2	17.5	7.9	Tow.	7	.....	1862	Baltimore, Md.	Baltimore, Md.
91345	.....	St. s.	[8] Grace	41	28	63.7	18.0	8.7	Pas.	3	.....	1881	Detroit, Mich.	Detroit, Mich.
86192	.....	St. s.	Grace	13	7	48.5	12.3	4.8	Fsh.	4	.....	1892	Buffalo, N. Y.	Dunkirk, N. Y.
201270	.....	*Ga. p.	Grace	23	14	55.0	14.5	2.5	Tow.	4	.....	1904	New Orleans, La.	New Orleans, La.
203662	.....	Ga. s.	Grace	21	18	45.0	12.8	3.1	Frt.	3	.....	1906	Crittenden, Va.	Norfolk, Va.
86677	.....	Ga. y.	Grace Alice	14	9	44.6	10.0	4.3	Yct.	2	.....	1903	Boston, Mass.	Boston, Mass.
86082	.....	*St. p.	Grace Barton	194	160	100.0	26.0	6.5	Pas.	10	60	1890	San Francisco, Cal.	San Francisco, Cal.
200781	.....	Ga. s.	Grace D	7	5	37.4	9.6	3.4	Msc.	1	.....	1903	Loring, Alaska	Ketchikan, Alaska.
86017	.....	St. s.	Grace Danforth	65	32	72.0	17.4	10.0	Tow.	5	.....	1888	Buffalo, N. Y.	Buffalo, N. Y.
86415	.....	St. s.	Grace Dollar	429	289	158.5	34.0	11.4	Pas.	16	300	1898	San Francisco, Cal.	San Francisco, Cal.
10997	.....	St. s.	Grace Dormer	65	48	70.9	17.5	5.7	Fer.	3	.....	1868	Buffalo, N. Y.	Port Huron, Mich.
200361	.....	Ga. s.	Grace E	11	7	37.2	8.2	3.0	Pas.	2	.....	1903	Seattle, Wash.	Juneau, Alaska.
200305	.....	Ga. s.	Grace Fordham	14	12	48.4	16.0	3.0	Oys.	5	.....	1903	Greenport, N. Y.	Greenport, N. Y.
86277	.....	Ga. s.	Grace Griffin	8	7	30.6	12.5	3.9	Fsh.	2	.....	1894	....do	Do.
200237	.....	Ga. s.	Grace J	24	17	52.5	14.9	5.0	Frt.	3	30	1903	Chicago, Ill.	Duluth, Minn.
86086	.....	St. s.	Grace Morgan	21	10	49.0	13.9	5.7	Fsh.	2	.....	1890	Noank, Conn.	Rockland, Me.
202058	.....	Ga. y.	Grace R. IV	26	17	59.0	11.3	5.4	Yct.	2	.....	1904	Bordentown, N. J.	New York, N. Y.
203459	.....	Na. s.	Grace Stiles	6	6	30.3	11.4	3.0	Oys.	1	.....	1906	Tuckerton, N. J.	Tuckerton, N. J.
86475	.....	St. s.	Grace Thurston	52	35	58.9	18.0	6.7	Tow.	5	.....	1899	Everett, Wash.	Pt. Townsend, Wash.
10038	.....	St. s.	Grace Titus	42	30	63.2	13.2	5.9	Tow.	6	.....	1863	Philadelphia, Pa.	Norfolk, Va.
203485	.....	Ga. s.	Grace W.	11	9	38.4	9.5	3.0	Pas.	0	.....	1906	Frankfort, Mich.	Grand Haven, Mich.
85750	.....	Ga. s.	Gracie	14	9	42.0	13.0	5.0	Fsh.	4	.....	1882	Beverly, Mass.	Gloucester, Mass.
86252	.....	Ga. s.	Gracie	8	8	34.0	11.0	5.3	Fsh.	1	.....	1893	Brooksville, Me.	So. West Harbor, Me.
202750	.....	Ga. s.	Gracie	12	12	40.0	12.0	7.5	Pas.	0	.....	1905	Ada, Mich.	Memphis, Tenn.
85947	.....	Ga. s.	Gracie B.	8	6	44.4	11.1	2.9	Oys.	1	.....	1886	Coldspring, N. Y.	Cape Charles, Va.
86246	.....	St. s.	Gracie Felitz	24	17	59.0	14.0	3.7	Fsh.	3	.....	1893	Seattle, Wash.	Ketchikan, Alaska.
86661	.....	Ga. s.	Gracie Holmes	12	10	34.8	15.7	4.8	Frt.	2	.....	1903	Charleston, S. C.	Charleston, S. C.
86388	.....	*St. p.	Gracie Kent	74	74	111.0	20.0	4.0	Pas.	13	196	1897	Stillwater, Minn.	New Orleans, La.
85464	.....	Ga. s.	Gracie Phillips	20	19	42.2	15.4	6.5	Fsh.	1	.....	1876	Noank, Conn.	Stonington, Conn.
85630	.....	Na. s.	Gracie Smith	12	12	39.3	12.5	4.7	Fsh.	4	.....	1890	Kennebunk, Me.	New Bedford, Mass.
86015	.....	Ga. s.	Gracie and Emily	9	9	33.5	14.4	3.8	Oys.	1	.....	1888	Patchogue, N. Y.	Patchogue, N. Y.
86451	.....	*St. p.	Grady	78	78	130.0	22.0	3.1	Tow.	9	.....	1898	Kingston, Tenn.	Chattanooga, Tenn.
201241	.....	*St. p.	Grady	68	68	95.0	20.0	3.4	Tow.	7	.....	1904	Franklin, La.	Brashear, La.
10624	.....	Ga. s.	Grampus	14	13	40.0	15.6	4.4	Msc.	2	.....	.....	Greenport, N. Y.	Greenport, N. Y.
202513	.....	*St. p.	Grand	219	149	134.8	28.4	4.5	Pas.	13	.....	1905	Grand Rapids, Mich.	Grand Haven, Mich.
200340	.....	*St. p.	Grand Caillou	38	38	60.6	18.5	4.5	Tow.	5	.....	1903	Ashland, La.	Brashear, La.

[1] Formerly st. y. Meteor.
[2] Formerly *st. s. p. {a Gondola. b U. S. Eng. Vidette.
[3] Formerly st. s. Governor Morgan.
[4] Formerly {a U. S. monitor Chickasaw b barge Chickasaw.
[5] Formerly ga. s. Empress.
[6] Formerly st. c. bt. Venus.
[7] Formerly st. s. Emma.
[8] Formerly st. y. May Lily.
† Composite.
‡ Turbine.

Digitized by Google

MERCHANT STEAM VESSELS OF THE UNITED STATES—Continued.

Official No.	Signal letters.	Rig.	Name of vessel.	Gross tonnage.	Net tonnage.	Length.	Breadth.	Depth.	Service.	Crew.	Indicated horsepower.	When built.	Where built.	Home port (where permanent document issues).
						Feet.	Feet.	Feet.						
86332	.....	St. p.	†Grand Forks	99	99	123.0	26.5	4.1	Pas.	15	171	1895	Grand Forks, N. Dak	Pembina, N. Dak.
200007	.....	St. s.	GRAND HAVEN	2,320	1,678	306.0	54.4	17.3	Pas.	41	4,000	1903	Toledo, Ohio	Milwaukee, Wis.
86571	.....	*St. p.	Grand Isle	61	37	115.5	18.5	3.7	Pas.	16	.....	1899	Ashwood, La	New Orleans, La.
202705	.....	Ga. s.	Grand Rapids	14	10	53.0	13.2	3.9	Pas.	2	36	1905	Holly, Fla	Pensacola, Fla.
85541	.....	St. p.	Grand Republic	1,760	1,308	282.6	41.6	13.1	Pas.	26	1,800	1878	Brooklyn, N. Y	New York, N. Y.
86282	.....	St. s.	†Grandon	47	33	59.7	16.5	7.2	Pas.	3	26	1893	Toledo, Ohio	Sandusky, Ohio.
200338	.....	*Ga. p.	Grandpa	12	12	42.0	9.0	3.4	Pas.	2	.....	1903	Rock Island, Ill	Rock Island, Ill.
200763	.....	St. s.	Granite	29	20	51.6	16.0	6.3	Tow.	3	65	1904	Milford, Del	Wilmington, Del.
203825	K.V.T.L.	St. s.	[1] *Grant*	327	180	149.0	25.0	10.6	Fsh.	10	.....	1871	Wilmington, Del	Seattle, Wash.
204196	.....	Ga. s.	Grant	14	10	47.2	12.3	4.5	Frt.	2	.....	1907	Seattle, Wash	Do.
126667	.....	St. s.	[5] Grantham I. Taggart	85	42	81.0	19.7	9.5	Tow.	6	.....	1890	Brooklyn, N. Y	Savannah, Ga.
85607	.....	St. s.	[3] *Gratitude*	214	156	133.8	20.0	7.0	Pas.	19	260	1880	Philadelphia, Pa	Baltimore, Md.
10889	.....	Ga. s.	Gray Eagle	12	11	35.7	15.3	4.2	Oys.	1	.....	1868	New Haven, Conn	Cold Spring, N. Y.
85444	.....	St. s.	Grayling	17	8	54.0	13.5	5.0	Tow.	2	.....	1876	Buffalo, N. Y	Marquette, Mich.
86044	.....	St. s.	Grayling	15	7	44.0	12.0	4.5	Tow.	2	.....	1889	West Bay City, Mich	Wilmington, N. C.
92068	.....	St. s.	[4] Grayling	28	19	58.5	13.8	6.0	Fsh.	5	.....	1888	Lake Bay, Wash	Pt. Townsend, Wash.
86491	K.P.S.F.	St. s.	GRECIAN	2,827	1,994	263.3	42.0	36.0	Pas.	38	2,820	1900	Wilmington, Del	Baltimore, Md.
201934	.....	Ga. s.	Green Bay Belle	6	6	36.0	8.5	2.8	Pas.	1	.....	1904	Fort Madison, Iowa	Burlington, Iowa.
85951	.....	St. p.	Greenfield	8	7	56.9	11.5	1.9	Fsh.	2	.....	1887	Drummonds, N. C	Elizabeth City, N. C.
200115	.....	St. p.	Greenland	294	294	204.4	31.9	5.4	Pas.	31	.....	1903	Marietta, Ohio	Wheeling, W. Va.
10495	.....	St. p.	Greenpoint	460	326	126.0	31.0	12.7	Fer.	6	.....	1852	Williamsburg, N. Y	New York, N. Y.
22152	H.Q.N.M.	St. p.	[5] Greenport	1,413	1,266	244.2	35.2	12.8	Pas.	40	1,000	1866	New York, N. Y	Newark, N. J.
86228	.....	St. s.	Greensborough	163	111	117.5	21.5	6.8	Frt.	5	.....	1892	Baltimore, Md	Wilmington, Del.
85764	.....	St. s.	Greenville	30	15	61.7	15.0	6.1	Tow.	4	.....	1883	Brooklyn, N. Y	New York, N. Y.
85584	.....	St. s.	Greenwich	125	72	96.5	21.5	6.4	Frt.	7	80	1879	Wilmington, Del	Newark, N. J.
203139	.....	St. s.	Greenwich	70	48	62.6	20.5	8.0	Tow.	7	.....	1906	Tottenville, N. Y	New York, N. Y.
85921	K.D.J.L.	St. s.	Greenwood	195	144	114.0	31.0	9.0	Tow.	15	110	1886	San Francisco, Cal	San Francisco, Cal.
86445	.....	*St. p.	Greenwood	270	270	168.5	30.0	4.4	Pas.	24	235	1898	Parkersburg, W. Va	Wheeling, W. Va.
86052	.....	Ga. s.	Gretchen	10	10	39.3	13.7	3.4	Pas.	3	.....	1889	Peekskill, N. Y	New York, N. Y.
86170	K.L.F.V.	St. y.	Gretchen	58	40	90.0	13.0	8.0	Yct.	5	.....	1891	Poughkeepsie, N. Y	Philadelphia, Pa.
86646	.....	Ga. s.	Gretchen	11	7	42.0	12.0	3.0	Frt.	2	.....	1902	Belhaven, N. C	Elizabeth City, N. C.
200121	.....	*Ga. p.	Gretta A	53	38	74.0	16.8	3.8	Pas.	2	40	1903	Freeport, Cal	San Francisco, Cal.
203532	K.V.R.B.	Ga. y.	Grey Dawn	40	27	56.0	16.0	7.0	Yct.	2	40	1906	Guilford, Conn	New Haven, Conn.
111408	K.T.S.G.	St. y.	[6] GREY FOX	66	44	84.0	14.1	7.9	Yct.	7	.....	1902	New York, N. Y	New York, N. Y.
86204	.....	St. p.	Grey Eagle	555	555	250.0	40.0	5.5	Pas.	53	850	1892	Jeffersonville Ind	St. Louis, Mo.
86300	.....	*St. p.	Grey Eagle	218	162	110.5	21.0	4.7	Tow.	8	.....	1894	Newberg, Oreg	Portland, Oreg.
85238	.....	St. s.	Greyhound	36	18	64.5	16.0	7.0	Pas.	6	.....	1872	Philadelphia, Pa	Baltimore, Md.
86100	.....	*St. p.	Greyhound	197	183	139.3	18.5	6.4	Pas.	9	311	1890	Portland, Oreg	Tacoma, Wash.
86341	.....	Ga. s.	Greyhound	9	9	41.0	13.2	3.2	Msc.	1	.....	1894	Patchogue, N. Y	Patchogue, N. Y.
86621	.....	St. p.	GREYHOUND	1,392	748	276.0	38.0	15.0	Pas.	50	1,824	1902	Wyandotte, Mich	Detroit, Mich.
86468	.....	St. s.	GREYHOUND	9	6	60.0	7.0	3.0	Pas.	3	.....	1899	Louisville, Ky	Memphis, Tenn.
86557	.....	*St. p.	Greyhound	125	125	156.0	27.3	4.2	Tow.	13	350	1901	Ironton, Ohio	Cincinnati, Ohio.
202264	.....	Ga. s.	Grey Hound	9	6	38.4	12.0	2.6	Frt.	1	.....	1905	Tampa, Fla	Tampa, Fla.
10502	.....	St. s.	Greylock	87	59	79.5	21.7	6.4	Frt.	5	.....	1866	Port Richmond, N. Y	Perth Amboy, N. J.
86140	.....	St. s.	GRIFFIN	1,879	1,526	266.0	38.2	19.6	Pas.	19	900	1891	Cleveland, Ohio	Duluth, Minn.
86473	.....	St. s.	Griffin	11	5	46.0	11.2	4.5	Tow.	2	.....	1899	Friday Harbor, Wash	Pt. Townsend, Wash.
202584	K.V.C.R.	Ga. y.	[7] Grilse	139	120	103.0	25.6	11.8	Yct.	16	.....	1902	Mahone Bay, N. S	Boston, Mass.
107504	.....	St. s.	[8] Griswold	133	91	92.2	25.0	7.0	Pas.	5	200	1899	Albany, N. Y	New London, Conn.
95960	.....	St. s.	[9] Grit	31	18	60.0	13.6	5.6	Tow.	3	.....	1888	City Island, N. Y	Norfolk, Va.
85874	.....	St. s.	Grover Cleveland	114	57	104.4	27.7	7.1	Pas.	19	300	1884	New Orleans, La	New Orleans, La.
130494	.....	St. s.	[10] Gryphon	28	19	82.4	9.6	7.0	Pas.	2	.....	1890	Poughkeepsie, N. Y	Albany, N. Y.
86581	K.R.C.N.	St. s.	Gualala	225	158	123.0	30.0	9.5	Frt.	16	200	1901	Alameda, Cal	San Francisco, Cal.
86566	.....	St. s.	Guarina	80	54	76.0	21.7	6.7	Tow.	16	.....	1901	Brooklyn, N. Y	New York, N. Y.
86409	.....	Ga. s.	Guess	14	10	37.4	12.6	5.0	Oys.	3	.....	1898	Stratford, Conn	Do.
203957	.....	Ga. s.	Guess	6	5	31.3	11.2	3.3	Pas.	1	12	1894	Sandusky, Ohio	Sandusky, Ohio.
106424	.....	St. s.	[11] Guide	174	147	98.0	23.0	5.8	Pas.	9	.....	1885	Oswego, N. Y	Elizabeth City, N. C.
15362	.....	St. s.	[12] Guiding Star	29	14	61.0	13.3	5.5	Tow.	4	.....	1868	Philadelphia, Pa	New York, N. Y.
86490	.....	St. s.	Guiding Star	105	71	80.3	21.1	9.6	Pas.	6	225	1899	Noank, Conn	Do.
86427	.....	Ga. s.	Guilford	15	15	44.5	15.3	3.6	Frt.	2	.....	1896	Pocomoke City, Md	Norfolk, Va.
86656	K.S.F.W.	St. s.	GULFPORT	224	152	102.0	24.0	11.7	Tow.	8	500	1903	Philadelphia, Pa	Gulfport, Miss.
86493	.....	St. s.	Gull	24	16	54.1	13.0	6.0	Fsh.	6	.....	1900	Lorain, Ohio	Cleveland, Ohio.
201853	.....	St. s.	Gull	35	24	57.0	12.8	6.4	.....	.....	.....	1905	Allegan, Mich	Grand Haven, Mich.
203400	.....	Ga. s.	Gull	12	8	39.9	13.2	2.4	Frt.	1	.....	1905	Frederica, Ga	Brunswick, Ga.
86236	.....	St. s.	Gunderson Bros	46	23	75.0	13.9	7.6	Tow.	6	.....	1892	Sheboygan, Wis	Grand Haven, Mich.
86674	.....	*St. p.	Guntersville	204	204	140.0	28.0	4.0	Pas.	12	.....	1903	Jeffersonville, Ind	Nashville, Tenn.
85214	J.L.R.B.	St. p.	*Gussie*	998	575	221.6	33.8	16.8	Pas.	24	397	1872	Wilmington, Del	Tampa, Fla.
85556	.....	Na. s.	Gussie	12	10	39.5	13.7	3.3	Pas.	1	.....	1865	New York, N. Y	New York, N. Y.
86577	.....	St. p.	Gussie	23	23	66.0	16.0	4.0	Fer.	2	.....	1901	Roseville, Ark	Memphis, Tenn.
157508	.....	St. s.	[13] Gussie Brown	119	86	84.5	22.5	6.1	Pas.	10	300	1898	San Francisco, Cal	Nome, Alaska.

[1] Formerly U. S. R. C. st. s. Grant.
[2] Formerly {a st. s. C. K. Buckley. b M. H. S. st. s. Charles Foster.
[3] Formerly st. p. {a Gratitude. b Captain Miller.
[4] Formerly st. s. Meta.
[5] Formerly st. p. {a Star of the East. b Sagadahoc.
[6] Formerly st. y. Ridgemont.
[7] Formerly British ga. y. Grilse.
[8] Formerly st. s. Alice May.
[9] Formerly st. s. Harlem.
[10] Formerly st. y. No. 12.
[11] Formerly st. y. Aida.
[12] Formerly st. s. La Fayette Markle.
[13] Formerly st. s. Dawson City.
† Composite.

Digitized by Google

MERCHANT STEAM VESSELS OF THE UNITED STATES—Continued.

Official No.	Signal letters.	Rig.	Name of vessel.	Gross tonnage.	Net tonnage.	Length.	Breadth.	Depth.	Service.	Crew.	Indicated horsepower.	When built.	Where built.	Home port (where permanent document issues).
						Feet.	Feet.	Feet.						
86626		Ga. s.	Gussie L.	13	13	49.9	12.1	4.0	Tow.	2		1902	Fairhaven, Wash.	Pt. Townsend, Wash.
202297		Ga. s.	Gussie M.	14	14	35.0	12.5	4.9	Msc.	1	25	1905	Los Angeles, Cal.	Los Angeles, Cal.
86114		Ga. s.	Gussie B. Spalding	6	6	31.0	12.2	4.0				1890	Patchogue, N. Y.	Patchogue, N. Y.
201922		Ga. s.	Guy	12	9	57.5	10.6	2.2	Tow.	2	16	1905	Elizabeth City, N. C.	Elizabeth City, N. C.
86377		St. p.	Guyandotte	43	41	104.3	16.1	2.9	Pas.	7		1896	Guyandotte, W. Va.	Cincinnati, Ohio.
86539		Ga. s.	Guyasuta	9	9	35.0	13.5	4.6	Fsh.	4		1900	Atlantic City, N. J.	Somers Point, N. J.
86575		*St. s.	Guy G. Major	174	118	96.7	28.3	9.9	Frt.	45	1,800	1901	Newburgh, N. Y.	New York, N. Y.
203834		Ga. s.	Gwendolyn	15	10	44.7	10.3	4.8	Frt.	1	45	1903	Vallejo, Cal.	San Francisco, Cal.
86617		St. s.	Gwylan	43	29	56.5	17.3	6.0	Tow.	6	132	1902	Tacoma, Wash.	Pt. Townsend, Wash.
86365		St. s.	GWYNEDD	115	78	88.2	19.0	10.2	Tow.	10	325	1896	Philadelphia, Pa.	Philadelphia, Pa.
86216	K.M.R.G.	St. y.	Gyda	25	12	64.8	12.7	6.1	Yct.	3		1892	Boston, Mass.	Portland, Me.
141128		*St. p.	[1] Gypsey	55	55	78.3	15.6	4.0	Tow.	5		1891	Leclaire, Iowa	St. Paul, Minn.
86037		St. s.	Gypsum	81	40	76.0	22.5	8.3	Frt.	5		1889	Perth Amboy, N. J.	New York, N. Y.
86039		St.c. bt.	Gypsum	141	111	94.3	17.8	9.6	Frt.	3	75	1889	Lockport, N. Y.	Do.
203583	K.V.Q.H.	St. s.	GYPSUM KING	581	331	151.9	29.6	18.2	Tow.	20		1906	Port Richmond, N. Y.	Do.
85848		St. s.	Gypsy	57	45	82.7	16.5	7.0	Pas.	4	85	1884	Mystic, Conn.	Newport, R. I.
86526		Ga. y.	Gypsy	20	12	48.6	14.0	5.4	Yct.	2		1900	Atlantic City, N. J.	Somers Point, N. J.
202211		Ga. y.	[2] Gypsy Joe	17	14	70.2	10.1	5.9	Yct.	5	50	1905	Osterville, Mass.	Detroit, Mich.
86668		Ga. s.	Gypsy Maid	9	9	32.7	12.6	6.0	Fsh.	2		1903	Monument Beach, Mass.	Nantucket, Mass.
86441		*St. p.	Gypsy Queen	107	58	61.8	21.6	2.6	Fsh.	3	44	1898	Cottonwood Id., Alaska.	Seattle, Wash.
			H.											
95226		St. s.	H. Chapel	23	11	54.2	15.6	5.8	Tow.	2		1873	Philadelphia, Pa.	Portland, Me.
96548		St. s.	H. Ewig	62	42	70.5	16.5	8.7	Tow.	6		1901	Ferrysburg, Mich.	Milwaukee, Wis.
96006		St. s.	H. Houghten	210	151	126.0	27.0	8.2	Frt.	11	250	1889	West Bay City, Mich.	Detroit, Mich.
201715		*St. p.	H. L.	38	38	70.0	16.0	3.5	Pas.	4	75	1905	Clinton, Iowa	La Crosse, Wis.
130426		St. s.	[3] H. A. Baxter	87	43	82.2	19.5	9.5	Tow.	6		1889	Milford, Del.	New York, N. Y.
96175		*St. p.	H. A. Harvey, jr.	59	59	98.5	19.8	3.8	Pas.	10		1892	Harveys Canal, La.	Lake Charles, La.
96459		St. s.	H. A. Meldrum	68	47	71.0	20.3	7.6	Tow.	4		1899	Buffalo, N. Y.	Buffalo, N. Y.
95885		St. s.	H. A. Root	198	161	114.0	24.6	9.2	Frt.	14	350	1886	Saugatuck, Mich.	Milwaukee Wis.
96005		St. s.	H. B. Abbott	56	28	65.0	16.6	9.4	Tow.	5		1889	Buffalo, N. Y.	Duluth, Minn.
96663		St. s.	H. B. HAWGOOD	4,655	3,386	414.0	50.0	28.0	Pas.	24	1,500	1903	Lorain, Ohio	Cleveland, Ohio.
96345		St. s.	H. B. Moore, jr.	52	35	60.0	18.1	7.5	Tow.	6	110	1896	Tottenville, N. Y.	New York, N. Y.
96477		St. p.	H. B. PLANT	189	70	125.5	21.7	7.4	Pas.	14	440	1899	Jacksonville, Fla.	Tampa, Fla.
96030		St. s.	H. B. Rawson	54	37	71.0	17.6	7.0	Tow.	5		1889	Tottenville, N. Y.	New York, N. Y.
96618		*Ga. p.	H. B. Stout	14	13	92.4	9.0	2.0	Pas.	1		1902	Grantsville, W. Va.	Wheeling, W. Va.
95092		St. s.	H. B. Tuttle	744	452	179.6	31.1	12.7	Frt.	12	400	1871	Cleveland, Ohio	Detroit, Mich.
96307		*St. p.	H. C. Brockman	75	75	90.6	22.6	3.8	Tow.	8		1895	Rock Island, Ill.	Memphis, Tenn.
96672		Ga. s.	H. C. Ellis	13	7	43.2	15.6	4.6	Oys.	2		1903	Tottenville, N. Y.	New York, N. Y.
96181		St. s.	H. C. Leroy	81	52	70.6	17.1	4.9	Pas.	3		1892	Sodus Point, N. Y.	Oswego, N. Y.
126376	K.D.M.B.	St. s.	[4] H. C. Rowe & Co.	500	340	144.8	28.4	10.0	Oys.	12	500	1886	Port Jefferson, N. Y.	New Haven, Conn.
201238		St. p.	H. C. Scott	59	37	76.0	16.5	4.0	Tow.	3	30	1904	Omro, Wis.	Milwaukee, Wis.
95285		St. s.	H. D. Coffinberry	778	509	191.4	33.5	13.4	Frt.	14	625	1874	East Saginaw, Mich.	Cleveland, Ohio.
204258		Ga. s.	H. D. Marks	14	9	44.0	14.8	3.1	Frt.	3		1907	Apalachicola, Fla.	Apalachicola, Fla.
96335		St. s.	H. D. Mould	49	33	67.0	18.0	7.0	Tow.	4		1896	Athens, N. Y.	Albany, N. Y.
96223		St. s.	H. E. Hamlin	43	21	71.1	17.7	6.3	Fsh.	15		1893	Bath, Me.	Newport, R. I.
96230		St. s.	H. E. Runnels	889	629	178.0	35.0	13.2	Pas.	13	375	1893	Port Huron, Mich.	Cleveland, Ohio.
96475		*St. p.	H. E. Wright	562	513	168.0	38.0	6.5	Frt.	15	180	1899	Stockton, Cal.	San Francisco, Cal.
95346		St. s.	H. F. Bues	25	12	51.3	13.3	8.4	Tow.	3		1873	Milwaukee, Wis.	Duluth, Minn.
95803	K.C.M.V.	St. s.	*H. F. Dimock*	2,625	1,786	271.8	41.6	19.2	Pas.	26	2,000	1884	Philadelphia, Pa.	Bath, Me.
95985		St. s.	H. G. Brooks	20	14	57.7	14.0	5.8	Fsh.	1		1888	Buffalo, N. Y.	Erie, Pa.
96692	K.S.N.H.	St. s.	H. G. DALTON	1,614	919	255.0	41.0	18.0	Pas.	18	900	1903	West Superior, Wis.	Duluth, Minn.
95168		St. s.	*H. G. Tisdale*	81	40	94.0	18.3	8.7	Tow.	6		1872	Philadelphia, Pa.	Plattsburg, N. Y.
11999		St. s.	H. H. Buhne	97	97	95.5	23.0	10.9	Pas.	6		1869	San Francisco, Cal.	Eureka, Cal
95623		St. s.	H. H. Newkirk	27	18	47.0	14.4	6.4	Tow.	3		1880	Poughkeepsie, N. Y.	New York, N. Y.
96423		*St. p.	H. J. Corcoran	682	569	209.5	32.0	8.5	Pas.	40	500	1898	Stockton, Cal.	San Francisco, Cal.
96562		St. s.	H. J. DORNBOS	44	30	63.6	15.0	7.8	Fsh.	7		1901	Ferrysburg, Mich.	Grand Haven, Mich.
202333		*Ga. p.	H. J. Richter	7	7	30.0	8.0	3.0	Msc.	1	10	1904	Metropolis, Ill.	Paducah, Ky.
95856		*St. p.	H. K. Bedford	139	139	149.0	27.7	4.1	Pas.	19	203	1885	Jeffersonville, Ind.	Wheeling, W. Va.
96009		St. s.	H. L. Chamberlin	56	28	65.0	16.6	9.4	Tow.	7	60	1889	Buffalo, N. Y.	Cleveland, Ohio.
204066		Ga. s.	H. L. Covington	12	11	39.4	13.0	3.3	Frt.	2	16	1906	Apalachicola, Fla.	Apalachicola, Fla.
96567		*St. p.	H. M. Carter	97	97	155.0	28.0	3.5	Pas.	10		1901	Jeffersonville, Ind.	Brashear, La.
96632		Ga. s.	H. M. Moore	6	6	36.8	10.1	4.2	Tow.	1		1902	Friendship, Me.	Waldoboro, Me.
95868		St. s.	H. M. Van Ells	28	19	55.4	13.0	5.9	Fsh.	4		1885	Sheboygan, Wis.	Grand Haven, Mich.
96039	K.H.C.D.	St. s.	*H. M. Whitney*	2,706	1,790	271.8	43.0	19.2	Pas.	26	2,800	1890	Philadelphia, Pa.	Bath, Me.
96575		St. s.	H. O. Warren	26	17	51.0	10.6	5.6	Tow.	2		1898	Oshkosh, Wis.	Milwaukee, Wis.
96269		St. s.	H. P. Bigelow	46	37	67.0	14.3	8.5	Pas.	3		1893	Baldwinsville, N. Y.	Ogdensburg, N. Y.
27678		*St. p.	[5] H. P. Dilworth	123	123	128.5	26.0	4.0	Pas.	11		1900	Ashland, Ky.	Pittsburg, Pa.
203980		St. s.	H. P. MCINTOSH	6,765	5,371	520.0	54.0	26.2	Frt.	23	2,000	1907	West Bay City, Mich.	Cleveland, Ohio.
95831		St. s.	H. S. Lockwood	52	26	69.0	20.5	6.0	Oys.	5		1884	South Norwalk, Conn.	Bridgeport, Conn.
95942		St. s.	H. S. Nichols	65	32	75.0	18.5	8.1	Tow.	5		1888	Athens, N. Y.	Gloucester, Mass.
95836	K.D.C.L.	St. s.	H. S. Pickands	625	505	181.4	32.5	13.4	Pas.	13	500	1884	Grand Haven, Mich.	Erie, Pa.
75380		St. s.	[6] H. T. Minton	24	12	59.0	14.0	6.0	Tow.	2		1872	Pettys Island, N. J.	Boston, Mass.

[1] Formerly *st. p. Lumber Boy.
[2] Formerly ga. s. Ildico.
[3] Formerly st. s. Nath'l P. Doane.
[4] Formerly st. s. {a City of Bridgeport. b Rosalie.
[5] Formerly *st. p. Yellow Poplar.
[6] Formerly st. s. John C. Cottingham.

Digitized by Google

MERCHANT **STEAM** VESSELS OF THE UNITED STATES—Continued.

Official No.	Signal letters.	Rig.	Name of vessel.	Gross tonnage.	Net tonnage.	Length.	Breadth.	Depth.	Service.	Crew.	Indicated horsepower.	When built.	Where built.	Home port (where permanent document issues).
						Feet.	*Feet.*	*Feet.*						
96667		*St. p.	H. W. B	55	55	82.0	20.0	3.6	Tow.	4		1903	Muscatine, Iowa	Rock Island, Ill.
96347		*St. p.	H. W. Buttorff	254	160	160.0	30.0	4.1	Pas.	47	258	1896	Jeffersonville, Ind	Nashville, Tenn.
95952		St. s.	H. W. Williams	691	548	170.8	35.2	11.5	Pas.	27	550	1888	South Haven, Mich	Chicago, Ill.
96136		St. s.	*H. M. C. Smith*	98	49	81.5	19.5	8.6	Pas.	5		1891	Camden, N. J	Jacksonville, Fla.
95909		St.c.bt.	H. and A. Morse	133	105	95.0	17.7	9.0	Frt.	2		1887	Lockport, N. Y	Buffalo, N. Y.
96029		St. p.	Haarlaem	382	298	123.5	31.2	10.5	Fer.	5	348	1889	Greenpoint, N. Y	New York, N. Y.
11653		St. s.	Hackensack	124	88	90.0	22.5	7.8	Frt.	6	106	1863	Belleville, N. J	Baltimore, Md.
95143		St. p.	Hackensack	917	757	215.0	50.0	12.3	Fer.	6	550	1871	Hoboken, N. J	New York, N. Y.
95811		St. s.	Haidee	17	9	46.2	14.0	5.1	Pas.	2		1884	Freeport, Me	Machias, Me.
200706		St. s.	Hainesport,	67	46	72.0	18.4	8.0	Tow.	7	120	1904	Madison, Md	Camden, N. J.
96517		Ga. s.	Hal	7	5	36.5	8.5	3.5	Pas.	1		1900	Rainier, Oreg	Astoria, Oreg.
204259		St. y.	HALAWA	99	57	107.7	15.0	8.9	Yct.	9	1,050	1907	Boston, Mass	Perth Amboy, N. J.
130230		St. y.	[1] Halcyon	52	39	100.0	13.0	6.5	Yct.	7		1882	Poughkeepsie, N. Y	New York, N. Y.
140095		St. y.	[2] Halcyon	89	44	109.3	16.5	8.0	Yct.	10		1875	Brooklyn, N. Y	Do.
203973	K.W.B.F.	St. y.	HALCYON	161	109	125.5	18.3	11.1	Yct.	12		1907	New York, N. Y	Do.
96583		*St. p.	Hale	53	47	94.6	20.4	3.4	Pas.	10		1901	Harvey, La	New Orleans, La.
3713		Ga. y.	[3] Half Moon	18	15	48.0	13.5	6.8	Yct.	3		1897	East Boothbay, Me	New York, N. Y.
96450		Ga. s.	Halka	10	10	34.0	11.8	5.7	Fsh.	1		1899	Cushing, Me	St. George, Me.
96148		St. s.	HAMBURG	1,266	833	219.2	40.2	16.7	Fer.	8	750	1891	Newburgh, N. Y	New York, N. Y.
200449		St. s.	[4] Hamburg-American Line No. 2.	52	35	60.0	17.8	7.6	Tow.	5		1903	Tottenville, N. Y	Do.
11456		St. p.	Hamilton	584	391	153.2	33.0	11.9	Fer.	6		1862	Brooklyn, N. Y	Do.
95829		St. s.	*Hamilton*	341	300	131.1	25.2	6.5	Pas.	8	90	1884	Wilmington, Del	Elizabeth City, N. C.
96439	K.N.W.T.	St. s.	HAMILTON	3,723	2,430	351.8	42.0	17.0	Pas.	57	3,500	1899	Chester, Pa	New York, N. Y.
200582		St. s.	Hamilton	64	43	74.0	17.2	8.2	Pas.	9	200	1904	Baltimore, Md	Baltimore, Md.
203164		Ga. s.	Hamilton	10	5	51.0	11.0	4.1	Oys.	1	10	1906	Tappahannock, Va	Tappahannock, Va.
96171		St. s.	Hamilton A. Mathes	48	24	62.0	17.8	7.3	Tow.	4		1892	East Boston, Mass	Boston, Mass.
96582		Ga. s.	Hammond	14	10	41.0	9.6	4.5	Tow.	2		1901	Portland, Oreg	Valdez, Alaska.
203719		St. s.	HAMMONTON	764	519	141.0	38.1	13.2	Fer.	7	1,000	1906	Camden, N. J	Camden, N. J.
96543		St. p.	HAMPTON	580	315	181.7	29.5	10.1	Pas.	15	1,200	1901	Elizabeth, N. J	New York, N. Y.
96321		St. s.	HAMPTON ROADS	450	268	150.0	25.0	12.0	Pas.	12	750	1896	Wilmington, Del	Do.
96538	K.Q.N.W.	St. s.	Hanalei	666	502	174.5	36.0	13.0	Pas.	45	423	1901	Alameda, Cal	Los Angeles, Cal.
96687		Ga. s.	Handy	12	10	40.0	13.7	4.0	Fsh.	4		1901	Menominee, Mich	Port Huron, Mich.
200519		*St. p.	Handy	49	49	110.0	22.0	3.0	Pas.	13		1903	Jeffersonville, Ind	New Orleans, La.
96164		St. s.	Handy Andy	33	26	48.0	14.0	5.5	Drg.	2		1891	Catskill, N. Y	Albany, N. Y.
96428		*St. p.	Hannah	1,211	639	222.8	42.0	6.2	Pas.	50	1,000	1898	Unalaska, Alaska	St. Michael, Alaska.
96008		Ga. s.	Hannah B	5	5	25.5	11.5	4.0	Msc.	1		1883	Hyannis, Mass	Newport, R. I.
96542		St. s.	Hannah A. Lennen	136	88	125.0	22.0	9.0	Fsh.	25		1901	Pocomoke City, Md	Cape Charles, Va.
202644		*Ga. p.	Hanover	37	37	68.0	14.3	3.0	Pas.	10		1905	Madison, Ind	Louisville, Ky.
95765		St. s.	Hanson H. Keys	28	14	59.5	14.5	6.3	Pas.	5		1883	Baltimore, Md	Baltimore, Md.
96688		St. p.	HAPPY DAY	717	518	201.8	30.0	10.0			750	1903	Elizabeth, N. J	New York, N. Y.
202666		St. y.	Happy Days	46	41	65.0	13.8	2.8	Yct.	3		1905	Croton, N Y	Do.
95000		St. s.	*Harbinger*	54	39	105.2	19.6	4.2	Pas.	4		1869	Baltimore, Md	Elizabeth City, N. C.
96127		St. s.	Harbor	50	25	64.0	17.0	7.8	Tow.	4	150	1891	Philadelphia, Pa	Philadelphia, Pa.
96652		*St. p.	Harbor Belle	179	117	98.8	20.5	4.5	Pas.	6		1902	Aberdeen, Wash	Pt. Townsend, Wash.
96504		*St. p.	Harbor Queen	161	107	90.0	20.7	5.1	Pas.	4	156	1900	do	Do.
95456		*St. p.	Hard Cash	248	248	170.0	35.0	5.0	Pas.	16		1876	Pittsburg, Pa	Mobile, Ala.
203199		*St. p.	Hard Cash	32	26	73.0	15.0	3.0	Tow.	2		1906	Blossomburg, Ill	Rock Island, Ill.
11584		Ga. y.	Hard Times	28	26	66.4	18.8	3.5	Yct.	3		1867	Galveston, Tex	Galveston, Tex.
201852		Ga. s.	Hard Times	9	7	43.6	11.8	4.1	Pas.	1	20	1905	Mobile, Ala	Mobile, Ala.
204176		Ga. s.	Harder	12	8	36.2	10.9	3.6	Frt.	2		1907	Ballard, Wash	Ketchikan, Alaska.
135496		St. s.	[5] *Hartford*	59	29	73.5	18.0	7.6	Tow.	4		1881	Camden, N. J	Philadelphia, Pa.
95972		St. s.	HARLEM	2,299	1,858	288.0	41.0	22.7	Pas.	20	1,700	1888	Wyandotte, Mich	Duluth, Minn.
106720		St. s.	[6] Harlem	26	13	43.0	13.5	6.5	Tow.	2		1890	Buffalo, N. Y	Buffalo, N. Y.
96019		St. s.	Harlem River	28	17	53.9	13.2	5.8	Pas.	4		1889	Brooklyn, N. Y	New York, N. Y.
96167		St. s.	Harlem River No. 1	50	30	64.3	16.2	6.8	Pas.	3		1892	New York, N.Y	Do.
96352		St. s.	Harlem River No. 2	49	33	62.6	16.7	7.4	Pas.	4		1896	do	Do.
96540		St. s.	Harlem River No. 3	63	43	67.3	16.5	7.8	Pas.	4		1901	do	Do.
95517		St. s.	[7] Harley	23	13	39.6	12.4	5.6	Fer.	1		1878	Buffalo, N. Y	Port Huron, Mich.
150537		St. s.	[8] Harlow	575	482	193.7	35.0	10.6	Frt.	14		1891	Green Bay, Wis	Toledo, Ohio.
201633		Ga. s.	Harmanson	10	9	40.0	17.0	3.9	Msc.	1		1904	Pocomoke City, Md	Cape Charles, Va.
203327	K.V.N.H.	Ga. y.	Harmar	37	31	58.4	13.2	5.5	Yct.	2		1906	New York, N. Y	Jacksonville, Fla.
95971		*St. p.	Harmony	96	76	100.0	20.0	4.0	Drg.	9		1888	Pittsburg, Pa	Pittsburg, Pa.
95501		St. s.	Harold	34	17	58.7	15.7	6.5	Tow.	4		1877	Fall River, Mass	Savannah, Ga.
95988	K.R.J.L.	St. s.	Harold	186	93	106.3	24.2	12.5	Tow.	9	600	1889	New London, Conn	New London, Conn.
96295		St. s.	Harold	19	9	51.9	13.4	4.6	Tow.	2		1895	Brunswick, Me	Portland, Me.
200092		Ga. s.	Harold	10	6	35.2	9.7	4.6	Pas.	0		1903	Parkersburg, Oreg	Coos Bay, Oreg.
203769		Ga. s.	Harold	16	13	50.0	15.9	5.5	Fsh.	6	20	1906	Atlantic City, N. J	Somers Point, N. J.
96677		St. s.	Harold C	27	18	45.4	14.0	5.6	Tow.	3		1903	Ballard, Wash	Pt. Townsend, Wash.
201271	K.T.H.D.	St. s.	Harold Dollar	915	607	195.0	39.2	16.7	Pas.	20	500	1904	Fairhaven, Cal	San Francisco, Cal.
96569		St. s.	Harold J	33	21	64.0	16.0	7.2	Fsh.	8		1901	Erie, Pa	Erie, Pa.
96081		Ga. s.	Harold K	8	6	35.0	13.6	3.8	Msc.	1		1889	Patchogue, N. Y	Patchogue, N. Y.

[1] Formerly st. y. {a Naja. b Edith. c Eugenie.}

[2] Formerly {a Schooner Lookout. b U. S. Fish Commission schooner Alcyon.}

[3] Formerly sch. y. Brynlys.

[4] Formerly st. s. Frank Steers.

[5] Formerly st. s. Edwin D. Hartley.

[6] Formerly st. s. Adam Homer.

[7] Formerly {a American st. s. Harley. b British st. s. Harley}

[8] Formerly st. s. Preston.

Digitized by Google

MERCHANT **STEAM** VESSELS OF THE UNITED STATES—Continued.

Official No.	Signal letters.	Rig.	Name of vessel.	Gross tonnage.	Net tonnage.	Length.	Breadth.	Depth.	Service.	Crew.	Indicated horsepower.	When built.	Where built.	Home port (where permanent document issues).
						Feet.	*Feet.*	*Feet.*						
96635	.....	St. s.	HAROLD B. NYE	4,310	3,365	380.0	50.0	28.0	Pas.	21	1,450	1902	Lorain, Ohio	Cleveland, Ohio.
203308	.....	Ga. s.	Harold and Clifford	9	6	39.4	12.6	7.0	Frt.	1	10	1906	Cushing, Me	Boston, Mass.
202923	.....	Ga. s.	Harp	14	11	43.9	13.3	3.2	Fsh.	6	.....	1906	Bridgeport, Conn	Patchogue, N. Y.
80561	.....	St. s.	[1] Harriet	56	38	67.8	16.5	7.5	Tow.	6	297	1875	Boston, Mass	New London, Conn.
96124	.....	St. y.	Harriet	52	26	98.5	14.2	9.0	Yct.	4	.....	1891	Saunderstown, R. I	Philadelphia, Pa
96626	.....	*St. p.	Harriet	159	159	135.0	27.0	4.4	Drg.	12	.....	1902	Parkersburg, W. Va	Pittsburg, Pa.
96629	.....	Na. y.	Harriet	16	12	38.0	14.0	5.4	Yct.	3	.....	1902	Milford, Del	Wilmington, Del.
96689	.....	St. s.	HARRIET	55	29	63.0	18.0	7.6	Pas.	6	150	1903	Wilmington, Del	Do.
200753	.....	Ga. s.	Harriet	9	6	29.6	13.2	4.0	Fsh.	2	.....	1904	Noank, Conn	Stonington, Conn.
203604	.....	*St. p.	Harriet	87	87	106.0	25.5	4.0	Tow.	5	175	1906	Wabasha, Minn	Rock Island, Ill.
203391	.....	St. s.	Harriet L	19	13	58.0	12.5	6.0	Fsh.	4	60	1906	Pensaukee, Wis	Milwaukee, Wis.
96366	.....	St. s.	Harriet M	11	8	51.3	11.3	3.6	Pas.	3	.....	1897	Chicago, Ill	Do.
96685	.....	Na. s.	Harriet A. Crie	14	9	37.7	10.7	4.7	Tow.	1	20	1903	South Boston, Mass	Vinalhaven, Me.
96608	.....	Ga. s.	Harrington	14	10	46.8	11.3	4.2	Pas.	1	.....	1902	Warrenton, Oreg	Astoria, Oreg.
95995	.....	Ga. s.	Harris Brothers	15	10	47.0	15.0	3.2	Frt.	2	.....	1889	Key West, Fla	Tampa, Fla.
96505	.....	St. s.	HARRISBURG	225	93	88.0	22.0	12.2	Tow.	4	650	1900	Wilmington, Del	New York, N. Y.
96122	.....	St. s.	Harrold	19	10	49.3	13.8	6.0	Tow.	2	.....	1891	Jersey City, N. J	Do.
95509	.....	*St. p.	Harry	37	34	76.0	19.6	4.0	Pas.	4	.....	1878	Franklin, La	Brashear, La.
95650	.....	St. s.	Harry	77	50	82.0	23.6	6.6	Frt.	6	.....	1881	Tottenville, N. Y	Newark, N. J.
96187	.....	St. s.	Harry	49	32	73.5	17.8	7.8	Tow.	5	.....	1892	Rondout, N. Y	Albany, N. Y.
96437	.....	Ga. s.	Harry	10	7	42.0	9.0	3.4	Tow.	2	.....	1899	West Seattle, Wash	Pt. Townsend, Wash.
96390	.....	*St. p.	Harry Brown	604	381	205.0	42.0	5.3	Tow.	50	.....	1898	Pittsburg, Pa	Pittsburg, Pa.
201540	.....	Ga. s.	Harry Cage	25	6	42.8	19.9	3.1	Oys.	7	.....	1904	Biloxi, Miss	Gulfport, Miss.
202960	.....	St. s.	HARRY COULBY	6,495	4,939	549.0	56.1	32.0	Frt.	25	1,900	1906	Wyandotte, Mich	Oswego, N. Y.
96486	.....	St. s.	Harry Greenwood	27	18	67.0	14.3	5.7	Pas.	4	.....	1900	Scranton, Miss	Mobile, Ala.
96461	.....	Ga. s.	Harry J	8	5	30.3	11.2	3.8	Frt.	2	.....	1899	Bridgeport, N. J	Camden, N. J.
96302	.....	St. s.	Harry Lee	34	23	74.8	18.0	5.0	Pas.	5	.....	1894	St. Marys, Ga	St. Marys, Ga.
127448	.....	*St. p.	[2] Harry Lee	200	200	168.2	34.0	5.3	Pas.	33	360	1900	Clarington, Ohio	Memphis, Tenn.
93008	K. P. Q. T.	St. s.	[3] *Harry Luckenbach*	2,798	1,799	299.9	40.0	24.5	Frt.	25	1,160	1881	W. Hartlepool, England.	New York, N. Y.
96156	.....	*St. p.	Harry Lynds	27	27	64.0	18.0	3.0	Pas.	3	.....	1892	White Cloud, Kans	St. Joseph, Mo.
96228	.....	*St. p.	Harry No. 2	48	48	93.0	16.5	3.2	Tow.	3	.....	1893	Pittsburg, Pa	Pittsburg, Pa.
201494	.....	Ga. s.	Harry P	9	7	41.0	14.3	3.0	Frt.	3	.....	1904	Slidell, La	New Orleans, La.
75798	.....	St. p.	[4] *Harry Randall*	496	418	170.6	29.3	8.2	Pas.	25	600	1875	Camden, N. J	Washington, D. C.
95708	.....	St. s.	Harry Reid	58	58	85.0	18.0	3.5	Pas.	5	.....	1882	Madison, Ind	Burlington, Iowa.
96373	.....	St. s.	Harry S	20	13	44.1	14.0	5.7	Tow.	2	.....	1897	Seattle, Wash	Pt. Townsend, Wash.
95873	.....	St. s.	*Harry Schaubel, jr*	34	17	57.0	14.0	6.6	Tow.	3	.....	1886	Philadelphia, Pa	Philadelphia, Pa.
203737	.....	*Ga. p.	Harry W	7	6	54.8	8.8	1.8	Pas.	1	.....	1906	Grantsville, W. Va	Wheeling, W. Va.
96554	.....	St. p.	HARRY B. HOLLINS	1,019	642	180.5	37.3	14.2	Fer.	6	.....	1901	Newburgh, N. Y	New York, N. Y.
96394	.....	St. s.	Harry C. Lydon	67	19	69.0	18.5	7.2	Tow.	5	.....	1898	Benton Harbor, Mich	Chicago, Ill.
95711	.....	St. s.	Harry E. Packer	1,142	962	225.8	35.2	17.3	Frt.	15	550	1882	Cleveland, Ohio	Niagara Falls, N. Y.
95850	.....	St. s.	Harry G. Barnhurst	36	18	74.5	16.4	5.7	Fsh.	7	.....	1885	Erie, Pa	Erie, Pa.
96311	.....	St. s.	Harry H. Boyd	36	24	68.5	15.0	7.2	Fsh.	10	.....	1895	Buffalo, N. Y	Do.
96163	.....	St. s.	*Harry M. Wall*	60	30	65.4	16.6	7.7	Tow.	4	.....	1892	Philadelphia, Pa	Philadelphia, Pa.
110806	.....	*St. p.	[5] Harry P. Jones	146	119	116.0	22.0	4.6	Tow.	13	.....	1888	Pittsburg, Pa	Pittsburg, Pa.
95735	.....	St. s.	Harsimus	112	56	85.0	20.5	9.8	Tow.	4	200	1882	South Amboy, N. J	New York, N. Y.
96472	.....	St. s.	HARTFORD	1,488	1,012	243.3	45.7	12.5	Pas.	67	1,000	1899	Baltimore, Md	Hartford, Conn.
106913	.....	*St. p.	[6] Harth	57	57	109.4	20.0	3.2	Tow.	6	.....	1892	Malden, W. Va	Paducah, Ky.
96507	.....	St. s.	HARVARD	5,054	4,061	461.0	50.2	29.5	Pas.	25	1,800	1900	Wyandotte, Mich	Duluth, Minn.
96323	.....	*St. p.	Harvester	530	530	185.3	34.8	5.9	Tow.	36	.....	1896	Madison, Ind	Paducah, Ky.
96489	.....	*St. p.	Harvest Queen	585	511	187.0	39.8	9.0	Pas.	18	.....	1900	Portland, Oreg	Portland, Oreg.
200915	.....	Ga. s.	Harvey E	11	7	34.2	9.1	3.1	Tow.	1	.....	1904	Bellingham, Wash	Pt. Townsend, Wash.
96249	.....	St. s.	Harvey Watson	37	31	56.6	13.9	6.2	Pas.	2	.....	1893	Saugatuck, Mich	Chicago, Ill.
96399	.....	St. s.	HARVEY D. GOULDER	156	78	78.8	23.3	11.6	Tow.	4	.....	1898	Buffalo, N. Y	Cleveland, Ohio.
202977	.....	St. s.	HARVEY D. GOULDER	6,617	5,219	525.0	55.0	31.0	Pas.	25	1,760	1906	Loraine, Ohio	Do.
96261	.....	St. s.	HARVEY H. BROWN	2,673	1,874	351.1	40.8	21.6	Pas.	19	1,450	1894	Wyandotte, Mich	Detroit, Mich.
96166	.....	St. s.	Harvey J. Kendall	398	264	141.7	30.9	9.2	Frt.	10	375	1892	Marine City, Mich	Port Huron, Mich.
95555	.....	St. s.	Harvey W. Temple	36	18	58.3	16.0	6.2	Tow.	4	.....	1879	Athens, N. Y	Newark, N. J.
200719	.....	Ga. s.	Haskell	13	9	45.0	9.0	4.9	Msc.	2	.....	1900	Belle Isle, La	Mobile, Ala.
200775	.....	St. s.	Haskell	24	7	59.6	12.0	4.8	Tow.	7	.....	1904	Madisonville, La	New Orleans, La.
96440	.....	*St. p.	Hassalo	561	503	181.3	36.8	8.4	Pas.	27	.....	1899	Portland, Oreg	Portland, Oreg.
96334	.....	St. s.	Hatteras	276	207	131.3	21.2	8.5	Pas.	11	100	1896	Eddyville, N. Y	New York, N. Y.
96044	.....	St. s.	Hattie	22	11	51.0	13.9	5.7	Msc.	16	.....	1890	Noank, Conn	Newport, R. I.
96231	.....	St. s.	Hattie	9	6	36.9	9.3	4.8	Pas.	2	.....	1893	Bridgeport, Conn	Bridgeport, Conn.
96363	.....	Ga. s.	Hattie	9	6	40.2	9.3	3.5	Frt.	1	.....	1897	Warrenton, Oreg	Astoria, Oreg.
96458	.....	Ga. s.	Hattie	5	5	45.0	9.7	2.8	Msc.	3	.....	1899	St. Michaels, Md	Baltimore, Md.
203008	.....	*St. p.	Hattie B	59	37	50.4	14.2	3.4	Frt.	5	.....	1906	Seattle, Wash	Juneau, Alaska.
93353	.....	St. s.	[7] Hattie Bell	27	19	60.8	14.7	4.7	Oys.	3	.....	1902	Bridgeport, Conn	New York, N. Y.
95796	.....	*St. p.	Hattie Brown	58	58	120.0	20.3	3.1	Pas.	13	.....	1884	Belle Vernon, Pa	Cincinnati, Ohio.
96594	.....	Ga. s.	Hattie Creef	14	10	57.0	16.6	3.0	Frt.	1	.....	1901	Roanoke Island, N. C	Elizabeth City, N. C.
96220	.....	*St. p.	Hattie Darling	14	14	60.0	14.0	3.6	Tow.	3	.....	1893	Rock Island, Ill	Rock Island, Ill.

[1] Formerly st. s. William Woolley.
[2] Formerly *st. p. City of Wheeling.
[3] Formerly st. s. { *a* British, Surrey. *b* British, Michigan. *c* Norwegian, Michigan *d* American, Michigan.
[4] Formerly st. p. John W. Thompson.
[5] Formerly *st. p. R. M. Blackburn.
[6] Formerly *st. p. { *a* Alex Martin. *b* Uncle Sam.
[7] Formerly st. s. Martha J. Sutter.

Digitized by Google

MERCHANT **STEAM** VESSELS OF THE UNITED STATES—Continued.

Official No.	Signal letters.	Rig.	Name of vessel.	Gross tonnage.	Net tonnage.	Length.	Breadth.	Depth.	Service.	Crew.	Indicated horsepower.	When built.	Where built.	Home port (where permanent document issues).
						Feet.	Feet.	Feet.						
95997		St. s.	Hattie Gage	80	42	76.5	20.0	8.0	Tow.	5	90	1889	San Francisco, Cal	San Francisco, Cal.
95118		Ga. s.	Hattie J	10	9	38.0	13.5	3.6	Oys.	1		1871	Smithville, N. Y	New York, N. Y.
96272		Ga. s.	Hattie J	13	11	43.0	15.2	4.8	Msc.	1		1894	New Haven, Conn	New Haven, Conn.
96402		St. s.	Hattie Killam	30	20	51.2	14.1	6.5	Tow.	3		1898	Bordentown, N. J	Philadelphia, Pa.
95760		St. s.	Hattie Lloyd	34	28	68.0	12.3	4.4	Fer.	2		1883	Duluth, Minn	Duluth, Minn.
203240		Ga. s.	Hattie Mae	10	7	37.0	10.6	3.0	Tow.	2	25	1906	Tampa, Fla	Tampa, Fla.
96572		Ga. s.	Hattie May	5	5	26.6	10.1	5.2	Msc.	1		1901	Friendship, Me	So. West Harbor, Me.
96246		Ga. s.	Hattie S	14	12	39.4	13.4	3.5	Frt.	2		1893	Millville, N. J	Alexandria, Va.
96438		Ga. s.	Hattie T	14	9	44.7	14.8	4.7	Fsh.	3		1899	Greenport, N. Y	Greenport, N.Y
96038		St. s.	Hattie Thomas	56	38	87.0	21.7	5.8	Frt.	4		1890	New Haven, Conn	New York, N. Y.
95102		Ga. s.	Hattie E. Hall	10	9	34.0	13.8	4.3	Fsh.	3		1871	Groton, Conn	Greenport, N. Y.
95758		Ga. s.	Hattie M. Bird	17	16	43.0	16.2	4.5	Oys.	2		1883	Patchogue, N. Y	Stamford, Conn.
96351		Ga. s.	Hattie E. Lawry	12	9	36.0	12.6	6.0	Fsh.	1		1896	Friendship, Me	Waldoboro, Me.
96694	K. S. N. M.	St. y.	HAUOLI	299	203	179.5	22.2	12.0	Yct.	24		1903	Brooklyn, N. Y	New York, N. Y.
95278		St. s.	Havana	1,041	874	205.7	34.1	17.4	Frt.	13	570	1874	Cleveland, Ohio	Erie, Pa.
203791	K. V. S. T.	St. s.	HAVANA	6,391	3,963	413.0	50.2	17.5	Pas.	138	5,000	1907	Philadelphia, Pa	New York, N. Y.
95852		St. s.	*Haven Belle*	106	82	114.5	23.2	5.0	Pas.	21		1885	do	Do.
96534	K.Q.M.W.	St. s.	HAWAIIAN	5,597	3,651	406.8	51.1	30.3	Frt.	45	5,000	1900	Chester, Pa	Do.
96612		Ga. s.	Hawkeye	7	7	28.6	6.6	4.0	Pas.	1		1901	Davenport, Iowa	Rock Island, Ill.
203887		*Ga. p.	Hays	10	10	38.0	11.8	2.3	Pas.	1		1907	St. Louis, Mo.	Memphis, Tenn.
11459		St. s.	[1] Hazo	316	200	137.0	24.6	9.4				1861	Mystic, Conn	Buffalo. N. Y.
95957		*St. p.	Hazel	78	53	84.0	37.0	5.0	Pas.	4		1888	Lake Charles, La	Lake Charles, La.
96293		St. s.	Hazel	11	7	39.7	9.0	4.5	Pas.	2	24	1893	Washburn, Wis	Marquette, Mich.
96332		St. s.	Hazel	93	71	86.9	17.7	6.4	Pas.	3		1896	Harbor Springs, Mich	Sandusky, Ohio.
96442		St. s.	Hazel	24	19	44.5	12.0	4.6	Pas.	2		1899	Portland, Oreg	Yaquina, Oreg.
96615		Ga. s.	HAZEL	8	6	50.0	8.9	4.7	Pas.	0		1902	Memphis, Tenn	Memphis, Tenn.
96630		Ga. s.	Hazel	12	6	44.0	12.0	3.7	Fsh.	4	16	1902	Wildwood, N. J	Somers Point, N. J.
201831		Ga. s.	Hazel	12	8	41.0	12.1	4.3	Pas.	1		1905	Astoria, Oreg	Astoria, Oreg.
202213		Ga. y.	Hazel	26	17	51.4	11.0	5.7	Yct.	2		1905	Watertown, Mass	Boston, Mass.
202451		Ga. s.	Hazel	13	10	43.0	12.0	4.5	Tow.	2		1905	Nome Alaska	Nome, Alaska.
202482		Ga. s.	Hazel	14	9	42.0	11.0	4.5	Msc.	1	16	1905	Asbury Park, N. J	Somers Point, N. J.
202686		Ga. s.	Hazel	9	8	42.0	12.2	3.6	Frt.	2	15	1905	Elizabeth City, N. C	Elizabeth City, N. C.
203166		Ga. y.	Hazel	16	14	46.0	10.5	4.8	Yct.	2	25	1905	Philadelphia, Pa	Philadelphia, Pa.
201597		*Ga. p.	Hazel Belle	7	6	59.3	8.1	1.9	Pas.	1		1904	Burnsville, W. Va	Wheeling, W. Va.
95964		St. s.	Hazel Dell	44	25	64.0	16.7	7.1	Tow.	3		1888	New Baltimore, N. Y	Newburyport, Mass.
96430		*Ga. p.	Hazel Estelle	13	13	59.6	13.5	2.3	Frt.	1		1895	New Orleans, La	New Orleans, La.
19913		St. p.	[2] Hazel Kirke	118	84	107.2	21.0	6.7	Pas.	5	300	1852	New York, N. Y	New York, N. Y.
96690		Ga. s.	Hazel Leah	21	16	52.6	15.9	7.0	Frt.	1		1903	Lubec, Me	Eastport, Me.
200612		*Ga. p.	Hazel M	12	8	46.0	9.5	6.5	Pas.	0		1904	Memphis, Tenn	Memphis, Tenn.
201222		*Ga. p.	Hazel M	9	9	38.0	10.0	3.0	Pas.	1		1904	Cairo, Ill	Burlington, Iowa.
96299		*St. p.	Hazel Rice	101	101	125.0	22.6	4.3	Tow.	15	254	1895	Marietta, Ohio	Memphis, Tenn.
203663		St. s.	Hazel Weir	52	44	69.6	12.6	4.6	Tow.	2	65	1906	Portland, Oreg	Portland, Oreg.
96620		Ga. s.	Hazel D. Moore	14	10	41.0	13.0	4.6	Fsh.	8	16	1902	Atlantic City, N. J	Somers Point, N. J.
96547		St. s.	Hazel L. Watson	10	10	70.0	10.0	3.0	Pas.	4		1901	Allegheny, Pa	Pittsburg, Pa.
91880		St. s.	[3] Hazelton	97	48	93.5	22.0	9.2	Tow.	7		1886	Perth Amboy, N. J	New York, N. Y.
96508		*St. p.	Hebe	11	9	52.0	10.8	3.2	Msc.	6		1895	Peoria, Ill	Peoria, Ill.
201358		*St. p.	Heck	95	55	80.0	20.4	4.9	Tow.	5		1904	Jacksonville, Fla	Jacksonville, Fla.
95684		St. s.	Hecla	1,110	909	224.0	34.3	17.6	Frt.	15	757	1882	Buffalo, N. Y	Ogdensburg, N. Y.
96217		St. s.	Hector	23	14	39.0	11.5	4.2	Frt.	2	30	1893	Brewer, Me	Castine, Me.
96374		St. s.	Hector	7	5	41.7	9.0	3.0	Fsh.	1		1897	Roche Harbor, Wash	Pt. Townsend, Wash.
96476	K. P. N. T.	St. s.	[4] *Hector*	2,929	1,851	330.2	38.3	20.2	Frt.	28	1,304	1883	Newcastle, England	New York, N. Y.
15570		St. s.	[5] *Helen*	28	19	47.2	13.4	6.2	Tow.	3		1869	Philadelphia, Pa	Philadelphia, Pa.
91892		Ga. s.	[6] Helen	27	13	51.5	17.8	5.0	Oys.	4		1886	Leesburg, N. J	Do.
95094		St. p.	*Helen*	550	471	150.0	28.0	7.3	Pas.	27		1871	Wilmington, Del	Baltimore, Md.
96290		St. s.	Helen	31	21	60.6	11.4	5.4	Pas.	3		1895	Detroit, Mich	Detroit, Mich.
96361		St. s.	Helen	113	53	89.0	23.0	10.0	Pas.	12	550	1897	Wilmington, Del	Newport News, Va.
96555		St. s.	Helen	102	69	76.0	19.5	9.0	Tow.	7	250	1901	Camden, N. J	Philadelphia, Pa.
200422		*Ga. p.	Helen	10	10	50.0	16.0	1.6	Fer.	2	15	1903	Grayville, Ill	St. Louis, Mo.
201763		St. s.	Helen	43	17	68.6	15.6	7.0	Tow.	8		1905	Wallisville, Tex	Galveston, Tex.
202098		Ga. s.	Helen	9	6	39.0	10.3	3.8	Pas.	1		1905	Ballard, Wash	Pt. Townsend, Wash.
202862		Ga. s.	[7] Helen	9	6	31.5	11.3	3.6	Fsh.	1		1906	Noank, Conn	Providence, R. I.
203725		Ga. s.	Helen	12	9	42.0	14.0	4.1	Fsh.	4	12	1906	Somers Point, N. J	Somers Point, N. J.
202396		Ga. y.	Helen III	14	10	38.6	10.1	6.0	Yct.	1		1905	Taunton, Mass	Fall River, Mass.
201491		Ga. s.	Helen Avetta	13	12	48.8	13.0	3.9	Frt.	1		1904	Crisfield, Md	Crisfield, Md.
25309		*St. p.	[8] Helen Blair	213	213	160.4	29.0	5.3	Pas.	20	439	1897	Marietta, Ohio	Rock Island, Ill.
201461		*St. p.	Helen Bruce	83	49	62.0	16.0	3.0	Pas.	10	28	1898	St. Michael, Alaska	Nome, Alaska.
120654		St. s.	[9] Helen C	622	400	186.0	35.0	12.4	Pas.	12	600	1874	Chatham, Ontario	Grand Haven, Mich.
203074		Ga. s.	Helen D	7	5	36.4	10.3	3.2	Pas.	0		1906	Ballard, Wash	Pt. Townsend, Wash.
96027		*St. p.	Helen Denham	96	34	81.0	22.5	3.5	Pas.	4		1889	Eustis, Fla	Cedar Keys, Fla.
96521		El. s.	Helen E	7	6	35.0	9.0	5.0	Fsh.	1	7	1900	Waterford, Conn	New London, Conn.
96610		St. s.	Helen Euphane	127	72	120.0	20.0	8.5	Fsh.	33		1902	Pocomoke City, Md	Tappahannock, Va.
96673		Ga. s.	Helen G	6	6	24.4	12.2	3.6	Fsh.	0		1903	Osterville, Mass	Hyannis, Mass.

[1] Formerly {a st. s. Haze / b U. S. L. H. st. s. Haze.
[2] Formerly st. p. Peter Crary.
[3] Formerly st. s. Mary H. Packer.
[4] Formerly {a British st. s. Lilburn Tower. / b Spanish st. s. Pedro.
[5] Formerly st. s. Laura.
[6] Formerly schooner Melvinia Cordiff.
[7] Formerly ga. s. Isaac M. Lake.
[8] Formerly *st. p. Urania.
[9] Formerly {a British st. s. Quebec. / b st. s. F. E. Spinner.

Digitized by Google

MERCHANT **STEAM** VESSELS OF THE UNITED STATES—Continued.

Official No.	Signal letters.	Rig.	Name of vessel.	Gross tonnage.	Net tonnage.	Length.	Breadth.	Depth.	Service.	Crew.	Indicated horsepower.	When built.	Where built.	Home port (where permanent document issues).
						Feet.	Feet.	Feet.						
96444		*St. p.	Helen Gould	108	94	83.5	17.4	3.8	Pas.	2		1899	Indianapolis, Ind	Evansville, Ind.
204050		Ga. s.	Helen M	8	5	33.0	8.6	3.2	Pas.	2		1905	Camden, N. J	Philadelphia, Pa.
204208		*Ga. p.	Helen M	12	9	64.5	12.0	2.2	Tow.	1		1907	Portland, Ohio	Wheeling, W. Va.
96563		Ga. s.	Helen Payne	14	9	38.2	12.7	3.8	Tow.	2		1901	South Bend, Wash	Portland, Oreg.
200771		Ga. y.	Helen S	21	12	45.0	10.3	5.0	Yct.	2	10	1904	Atlantic City, N. J	Somers Point, N. J.
203921		Ga. s.	Helen S	8	5	36.2	8.7	4.2	Pas.	0		1907	Yesler, Wash	Seattle, Wash.
96364		Ga. s.	Helen Scott	11	7	47.2	9.9	3.6	Pas.	1		1896	Warrenton, Oreg	Astoria, Oreg.
96647		Ga. s.	Helen Stanley	27	17	60.4	17.1	4.5	Oys.	5		1902	Huntington, N. Y	Greenport, N. Y.
96270		St. s.	Helen Taylor	43	33	56.4	30.2	3.8	Frt.	5		1894	Grand Haven, Mich	Grand Haven, Mich.
204046		Ga. s.	Helen Tod	13	12	39.3	9.6	2.4	Pas.	2		1906	Berkley, Va	Norfolk, Va.
204038		Ga. s.	Helen W	14	9	45.2	10.3	3.2	Frt.	2		1907	Charleston, S. C	Charleston, S. C.
96664		*St. p.	Helen White	174	174	148.0	27.6	4.0	Tow.	11		1903	Sistersville, W. Va	Pittsburg, Pa.
96665		Ga. s.	Helen Young	22	7	40.0	16.0	4.6	Tow.	2	35	1902	Cappahoosic, Va	Newport News, Va.
202909		Ga. s.	Helen Z	10	7	36.5	10.4	4.3	Frt.	0		1906	Ballard, Wash	Pt. Townsend, Wash
200885		*Ga. p.	Helen C. La Moore	9	9	49.0	12.0	1.8	Pas.	2		1904	Holland, Mich	Grand Haven, Mich.
200157		Ga. s.	Helen D. Lane	13	13	42.6	14.8	5.4	Fsh.	6	12	1903	Gloucester, Mass	Salem, Mass.
203860	K.V.T.W.	St. s.	Helen M. Field	321	218	133.8	28.3	12.8	Wrk.	14	750	1904	Essex, Mass	New York, N. Y.
116777		*St. p.	[1] Helen M. Gould	208	208	158.7	25.6	4.0	Pas.	14	377	1897	Middleport, Ohio	Cincinnati, Ohio.
162281	K. T. P. G.	St. s.	Helen P. Drew	286	178	134.6	32.2	10.5	Pas.	17		1904	Hoquiam, Wash	San Francisco, Cal.
95970		St. s.	Helena	2,083	1,578	275.5	40.2	20.3	Frt.	16	1,175	1888	Sheboygan, Wis	Cleveland, Ohio.
96433		*Ga. p.	Helena	13	9	56.4	15.3	3.0	Pas.	0		1898	Helena, Ark	Memphis, Tenn.
96638	K. R.V.W.	St. y.	Helena	94	73	110.0	17.2	10.4	Yct.	10	200	1902	South Brewer, Me	Bangor, Me.
202840		Ga. s.	Helena	9	6	40.0	10.5	3.5	Oys.	1	16	1906	Port Republic, N. J	Somers Point, N. J.
96500	K. P.W. T.	St. s.	[2] HELENE	618	392	170.6	30.8	14.8	Pas.	45	443	1897	San Francisco, Cal	Honolulu, Hawaii.
95744		St. s.	Helene	24	12	63.2	13.9	5.5	Fsh.	6		1883	Fairport, Ohio	Cleveland, Ohio.
203859	K. V. T. S.	St. s.	Helene	672	307	172.1	38.0	13.2	Frt.	17	450	1906	Hoquiam, Wash	San Francisco, Cal.
96601	K. R. N. P.	St. y.	HELENITA	304	207	161.0	22.3	12.6	Yct.	27	1,200	1902	New York, N. Y	New York, N. Y.
202183		Ga. s.	Hellen E	8	5	36.2	10.5	3.6	Frt.	0		1905	Ballard, Wash	Pt. Townsend, Wash.
202351		*Ga. p.	Hellen Marion	6	6	30.9	9.6	2.2	Tow.	1	15	1905	Charleston, Tenn	Chattanooga, Tenn.
200215		*Ga. p.	Hellen W	8	6	46.8	9.3	2.4	Pas.	1		1903	Gravel Bank, Ohio	Memphis, Tenn.
203822		St. s.	Heloise	28	19	65.0	10.0	3.8	Tow.	2		1906	Labadieville, La	Brashear, La.
200937		*Ga. p.	Helper	8	6	51.0	10.7	1.8	Pas.	1		1904	Steubenville, Ohio	Wheeling, W. Va.
96674		Ga. y.	Helvetia II	13	9	43.4	10.9	5.3	Yct.	2		1903	Bristol, R. I	Bristol, R. I.
96492		Ga. y.	Helys	35	24	60.0	14.7	6.0	Yct.	2		1900	Bridgeport, Conn	Stamford, Conn.
203563		St. s.	HEMPSTEAD	1,310	890	188.5	45.1	16.5	Fer.	11	1,600	1906	Wilmington, Del	New York, N Y.
96511		*St. p.	Henderson	93	93	89.4	18.6	3.3	Fer.	3		1900	Evansville, Ind	Evansville, Ind.
203424		St. p.	HENDRICK HUDSON	2,847	1,598	379.1	45.1	13.4	Pas.	120		1906	Newburgh, N. Y	New York, N. Y.
96416		St. s.	HENDRICK S. HOLDEN	4,444	3,091	408.4	50.0	24.3	Pas.	22	1,800	1898	Cleveland, Ohio	Cleveland, Ohio.
96016		St. s.	[3] Hennepin	990	639	208.8	35.1	12.4	Frt.	16	390	1888	Milwaukee, Wis	Milwaukee, Wis.
76076		*St. p.	[4] Henrietta	95	95	130.0	24.0	4.3	Tow.	18		1879	Stillwater, Minn	Paducah, Ky.
95350		St. s.	Henrietta	45	22	62.9	16.1	6.5	Tow.	5		1875	Portland, Me	Portland, Me.
95977		Ga. s.	Henrietta	6	6	30.0	11.1	3.4	Msc.	1		1870	Warren, R. I	Newport, R. I.
96392		St. s.	Henrietta	39	20	71.0	18.0	7.0	Pas.	7		1898	San Francisco, Cal	San Francisco, Cal.
202557		*Ga. p.	Henrietta	23	19	50.0	16.8	2.4	Frt.	5		1905	Cedar Bayou, Tex	Galveston, Tex.
96378		Ga. s.	Henrietta Corbin	10	10	45.0	14.5	3.4	Tow.	1		1897	Pocomoke City, Md	Norfolk, Va.
96491		St. s.	Henriette	97	66	97.1	24.8	7.2	Frt.	6		1889	Boston, Mass	Newark, N. J.
85501		St. s.	[5] Henry	30	16	60.8	14.8	6.5	Tow.	3		1876	Buffalo, N. Y	Cleveland, Ohio.
95036		Ga. s.	Henry Albin	10	9	30.5	13.0	3.6	Oys.	1		1870	New York, N. Y	Bridgeport, Conn.
95572		St. s.	Henry Buck	50	40	64.7	16.4	7.0	Tow.	4		1879	Buffalo, N. Y	Charleston, S. C.
203942		Ga. s.	Henry C	7	6	31.2	10.5	3.8	Fsh.	2	16	1907	Port Clinton, Ohio	Sandusky, Ohio.
11449		Ga. s.	Henry Clay	11	7	41.0	13.3	3.1	Oys.	3		1867	Port Richmond, N. Y	New York, N. Y.
150587		St. s.	[6] HENRY CORT	2,234	1,571	320.0	42.0	25.0	Pas.	21	1,400	1892	Superior, Wis	Duluth, Minn.
96434		Ga. s.	Henry D	12	12	37.0	10.2	5.1	Fsh.	1		1898	Locust Valley, N. Y	Newark, N. J.
96613		Ga. s.	Henry Finch	52	20	52.5	12.8	5.7	Wrk.	4		1902	Seattle, Wash	Pt. Townsend, Wash.
201306		*Ga. p.	Henry Frank	8	5	41.6	13.0	2.7	Tow.	3		1904	New Orleans, La	New Orleans, La.
202671		St. s.	[7] Henry Gillen	74	50	65.2	19.0	8.0	Tow.	4		1905	New Baltimore, N. Y	New York, N. Y.
96236		St. s.	Henry Gust	37	18	60.9	15.9	6.9	Fsh.	6		1893	Milwaukee, Wis	Milwaukee, Wis.
96637		*Ga. p.	Henry H	13	13	51.0	13.0	2.0	Tow.	3	10	1902	Mauckport, Ind	Vicksburg, Miss.
96420		*St. p.	Henry Harley	162	162	160.0	29.0	3.2	Pas.	46	268	1898	Jeffersonville, Ind	Nashville, Tenn.
95697		St. s.	Henry J	42	26	63.0	18.6	6.2	Oys.	6		1882	Norwalk, Conn	Bridgeport, Conn.
96625		St. s.	Henry Koerber, jr	84	57	69.6	16.7	5.8	Pas.	2		1902	Buffalo, N. Y	Buffalo, N. Y.
95624		St. s.	Henry Lloyd	13	7	40.5	12.2	4.8	Tow.	5		1880	Brooklyn, N. Y	Georgetown, S. C.
95503		St. s.	Henry Lodbell	18	15	40.0	16.0	3.0	Fer.	3		1877	West Troy, N. Y	Albany, N. Y.
95660		*St. p.	Henry Lourey	646	646	209.6	35.2	5.8	Tow.	32	1,287	1881	Mound City, Ill	Pittsburg, Pa.
95333		St. p.	[8] Henry Marquand	395	395	195.8	45.6	6.6	Fer.	16	1,229	1873	Jeffersonville, Ind	St. Louis, Mo.
201357		St. s.	Henry Maurer	46	28	54.0	19.2	6.0	Tow.	5	184	1904	Tottenville, N. Y	Perth Amboy, N. J.
96681		St. s.	Henry O'Brien	64	43	61.9	19.6	8.4	Tow.	7		1903	....do	New York, N. Y.
204136		St. s.	HENRY PHIPPS	7,240	5,450	580.0	58.0	27.5	Frt.	24	2,000	1907	West Bay City, Mich	Duluth, Minn.
95273		St. s.	Henry Plumb	92	46	79.0	18.4	6.6	Fer.	3		1874	Buffalo, N. Y	Ogdensburg, N. Y.
95695		St. s.	Henry Preston, sr	38	19	61.5	16.0	6.9	Pas.	4		1882	Greenport, N. Y	Salem, Mass.
95770		St. p.	Henry Sackman	610	610	254.0	48.0	6.0	Fer.	10	1,000	1883	Jeffersonville, Ind	St. Louis, Mo.
200720		*St. p.	[9] Henry Sheldon	155	124	159.0	29.0	3.9	Pas.	21		1884	Little Rock, Ark	Vicksburg, Miss.
200317		St. s.	[10] Henry Steers	177	104	100.9	20.8	11.0	Tow.	10		1900	Pocomoke City, Md	New York, N. Y.

[1] Formerly *st. p. Speedwell.
[2] Formerly Hawaiian st. s. Helene.
[3] Formerly st. s. George H. Dyer.
[4] Formerly st. p. {a J. E. Staples. b David Bronson.
[5] Formerly *st. s. George B. Dickson.
[6] Formerly st. s. Pillsbury.
[7] Formerly st. s. Chas. C. Wing.
[8] Formerly st. p. H. S. McComb.
[9] Formerly U. S. Eng. *st. p. Henry Sheldon.
[10] Formerly st. s. George Hughes.

Digitized by Google

MERCHANT **STEAM** VESSELS OF THE UNITED STATES—Continued.

Official No.	Signal letters.	Rig.	Name of vessel.	Gross tonnage.	Net tonnage.	Length.	Breadth.	Depth.	Service.	Crew.	Indicated horsepower.	When built.	Where built.	Home port (where permanent document issues).
						Feet.	Feet.	Feet.						
140464	.....	St. s.	[1] Henry Steers, jr.	100	72	93.3	20.7	10.0	Tow.	8	300	1881	Baltimore, Md	New York, N. Y.
96584	.....	St. s.	HENRY STEINBRENNER	4,719	3,955	420.0	50.0	24.0	Pas.	22	1,300	1901	Port Huron, Mich	Cleveland, Ohio.
96098	.....	St. s.	Henry Troy	27	15	61.2	14.0	5.9	Fsh.	6	.....	1891	Grand Haven, Mich	Milwaukee, Wis.
95126	.....	St. s.	Henry Wellman	38	19	67.0	16.0	6.3	Tow.	3	.....	1871	Philadelphia, Pa	Calais, Me.
96514	.....	*St. p.	Henry Wohlt	67	67	97.8	20.0	3.0	Pas.	14	.....	1900	Hermann, Mo	St. Louis, Mo.
96337	.....	St. s.	HENRY A. HABER	48	33	70.0	17.0	5.7	Pas.	3	.....	1896	Newburgh, N. Y	Philadelphia, Pa.
203582	.....	St. s.	HENRY A. HAWGOOD	6,839	5,389	532.0	56.0	31.0	Pas.	24	1,760	1906	Cleveland, Ohio	Cleveland, Ohio.
202543	.....	*St. p.	HENRY A. LAUGHLIN	151	95	135.0	24.0	4.1	Tow.	14	.....	1905	Pittsburg, Pa	Pittsburg, Pa.
95680	.....	St. s.	Henry A. Peck	45	22	68.5	17.0	7.2	Tow.	4	.....	1882	City Island, N. Y	Newark, N. J.
100278	.....	St. s.	[2] Henry B. Hall	1,152	962	212.6	35.0	17.9	Frt.	14	400	1881	Detroit, Mich	Ogdensburg, N. Y.
203143	.....	St. s.	HENRY B. SMITH	6,631	5,229	525.0	55.0	31.0	Pas.	21	1,760	1906	Lorain, Ohio	Cleveland, Ohio.
202443	.....	St. s.	HENRY C. FRICK	6,490	5,016	549.0	56.0	26.4	Frt.	24	.....	1905	West Bay City, Mich	Duluth, Minn.
96356	.....	St. s.	HENRY C. HAARSTICK	226	154	115.0	22.0	10.0	Tow.	8	500	1877	Jeffersonville, Ind	St. Louis, Mo.
130274	K. B. Q. C.	St. s.	[3] Henry C. Rowe	220	135	120.6	23.4	8.5	Pas.	6	248	1883	Port Jefferson, N. Y	New Haven, Conn.
105140	.....	St. s.	[4] Henry D. McCord	69	37	73.8	17.5	8.1	Tow.	4	.....	1872	Philadelphia, Pa	New York, N. Y.
95694	.....	St. s.	Henry F. Brower	30	15	60.0	15.0	6.9	Fsh.	4	.....	1882	Grand Haven, Mich	Marquette, Mich.
96564	.....	St. s.	Henry F. Eaton	240	141	113.6	27.2	8.9	Pas.	12	300	1901	South Portland, Me	Calais, Me.
200271	.....	*Ga. p.	Henry F. Kath	6	5	40.0	7.9	3.3	Pas.	1	.....	1903	La Crosse, Wis	Burlington, Iowa.
203332	.....	St. s.	HENRY H. ROGERS	7,053	5,444	580.0	58.0	27.4	Pas.	24	1,800	1906	Chicago, Ill	Duluth, Minn.
96412	.....	St. s.	Henry H. Stanwood	44	30	58.6	17.1	7.0	Tow.	5	.....	1898	Athens, N. Y	New York, N. Y.
96115	.....	*St. p.	Henry L. Clark	287	287	172.0	45.0	5.0	Fer.	6	500	1891	Jeffersonville, Ind	St. Louis, Mo.
11547	H. K. F. J.	St. s.	*Henry L. Gaw*	493	325	165.0	23.0	7.9	Frt.	12	400	1855	Philadelphia, Pa	Philadelphia, Pa.
96059	.....	St. s.	Henry L. Korter	30	15	46.2	13.1	6.5	Tow.	5	.....	1890	Baltimore, Md	Charleston, S. C.
11467	.....	St. s.	Henry L. Walt	39	19	65.2	16.4	7.5	Tow.	4	.....	1862	New Baltimore, N. Y	New York, N. Y.
96079	.....	*St. p.	Henry M. Stanley	293	293	180.0	32.4	5.5	Pas.	22	750	1890	Murraysville, W. Va	Wheeling, W. Va.
95620	.....	St. s.	Henry R. Heath	42	21	64.5	17.0	7.3	Tow.	4	.....	1880	Eddyville, N. Y	New York, N. Y.
96055	.....	St. s.	Henry R. James	2,048	1,552	240.0	42.0	23.4	Frt.	18	800	1890	Detroit, Mich	Ogdensburg, N. Y.
96487	.....	St. s.	Henry S. Beard	119	81	84.7	22.2	10.1	Tow.	8	350	1900	Brooklyn, N. Y	New York, N. Y.
96382	.....	St. s.	Henry S. Sill	35	17	62.8	15.8	7.5	Tow.	3	.....	1875	Buffalo, N. Y	Chicago, Ill.
200374	.....	St. s.	HENRY S. SILL	4,720	3,282	416.0	50.0	28.0	Frt.	21	1,300	1903	Superior, Wis	Cleveland, Ohio.
96130	.....	St. s.	Henry U. Palmer	137	68	90.8	22.1	10.2	Tow.	13	362	1891	Philadelphia, Pa	New York, N. Y.
11617	.....	St s.	Henry W. Johnson	222	165	93.4	25.4	7.7	Tow.	11	270	1865	New York, N. Y	Detroit, Mich.
95709	.....	*St. p.	Henry W. Longfellow	46	46	76.0	14.5	3.7	Pas.	5	.....	1881	Lake Minnetonka, Minn	Peoria, Ill.
96445	.....	St. s.	HENRY W. OLIVER	4,909	3,617	444.0	50.0	24.6	Pas.	22	1,300	1899	Lorain, Ohio	Cleveland, Ohio.
76197	.....	St. s.	[5] Herald	116	58	102.0	22.4	10.2	Tow.	11	.....	1881	Wilmington, Del	Boston, Mass.
95524	.....	*St. p.	Herald	293	266	127.5	28.0	5.8	Pas.	34	400	1878	Stockton, Cal	San Francisco, Cal.
95937	.....	St. s.	Herald	37	17	58.8	14.5	6.7	Tow.	4	.....	1888	Aberdeen, Wash	Portland, Oreg.
96185	.....	St. y.	Herald	18	9	63.0	9.5	6.1	Yct.	2	.....	1885	Boston, Mass	New Bedford, Mass.
203375	.....	St. s.	Herbert	11	7	29.5	9.6	3.0	Frt.	1	12	1906	Anvik, Alaska	St. Michael, Alaska.
203842	.....	*St. p.	Herbert	24	15	41.5	12.5	3.8	Tow.	2	25	1898	San Francisco, Cal	San Francisco, Cal.
203940	.....	*St. p.	Herbert	63	63	132.8	19.3	3.0	Drg.	13	129	1907	Nashville, Tenn	Nashville, Tenn.
96643	.....	St. s.	Herbert M	30	14	52.4	13.0	4.0	Tow.	3	.....	1902	Wilmington, N. C	Wilmington, N. C.
201786	.....	Ga. s.	Herbert and Emma	9	9	33.4	9.7	4.3	Fsh.	6	.....	1905	Neponset, Mass	Gloucester, Mass.
92227	.....	St. s.	[6] Hercules	54	36	78.0	18.4	7.6	Tow.	5	.....	1890	Bordentown, N. J	New York, N. Y.
95443	.....	St. s.	Hercules	119	59	111.4	22.8	10.6	Tow.	8	350	1876	Camden, N. J	Albany, N. Y.
95546	.....	St. s.	Hercules	96	48	90.0	21.0	11.9	Pas.	5	.....	1878	San Francisco, Cal	Los Angeles, Cal.
95595	J. V. M. K.	St. s.	*Hercules*	155	86	108.0	22.0	10.0	Tow.	9	425	1880	Camden, N. J	New York, N. Y.
96154	.....	St. p.	Hercules	800	696	200.6	37.6	12.1	Fer.	6	915	1892	Bath, Me	Portland, Me.
96336	.....	Ga. s.	Hercules	20	16	41.6	13.5	3.8	Msc.	1	.....	1896	East Providence, R. I	New York, N. Y.
96362	.....	Ga. s.	Hercules	12	8	48.3	10.3	3.2	Frt.	1	.....	1897	Warrenton, Oreg	Pt. Townsend, Wash.
96443	.....	*St. p.	Hercules	560	293	160.3	34.0	8.6	Tow.	13	.....	1899	Portland, Oreg	Portland, Oreg.
201785	K. T. R. F.	St. s.	Hercules	163	111	93.0	24.8	9.6	Tow.	9	.....	1905	Tomkins Cove, N. Y	New York, N. Y.
203523	.....	*Ga. p.	Hercules	10	10	44.5	9.1	2.9	Pas.	2	45	1906	Needles, Cal	Los Angeles, Cal.
5984	.....	*St. p.	[7] Hercules Carrel	217	217	133.0	28.2	5.2	Tow.	11	434	1871	Cincinnati, Ohio	Cincinnati, Ohio.
201016	.....	Ga. y.	Hereweare	14	12	38.3	10.5	3.4	Yct.	2	.....	1904	Essington, Pa	Philadelphia, Pa.
91705	K. C. Q. H.	St. s.	[8] Herman	410	229	131.3	29.9	12.2	Whl.	14	100	1884	Bath, Me	San Francisco, Cal.
96398	.....	*St. p.	Herman	456	387	155.0	36.0	6.6	Pas.	25	450	1898	Dutch Harbor, Alaska	St. Michael, Alaska.
95919	.....	St. s.	Herman Livingston	39	30	67.6	17.0	5.2	Pas.	2	.....	1887	Athens, N. Y	Albany, N. Y.
96530	.....	*St. p.	Herman Paepcke	157	157	154.7	30.7	4.5	Tow.	16	530	1900	Higginsport, Ohio	Cairo, Ill.
95698	.....	St. s.	Herman Reessing	26	15	59.4	14.3	6.2	Fsh.	3	.....	1882	Millbridge, Me	Portland, Me.
95903	K. D. P. V.	St. s.	*Herman Winter*	2,625	1,768	271.8	41.6	19.2	Pas.	26	2,000	1887	Philadelphia, Pa	Bath, Me.
200049	.....	St. s.	Herman Witt	12	7	43.0	11.0	4.9	Tow.	2	35	1903	Duluth, Minn	Duluth, Minn.
95530	.....	St. s.	Herman S. Caswell	114	63	82.8	17.7	7.3	Pas.	6	198	1878	Noank, Conn	New York, N. Y.
95424	.....	Ga. y.	Hermes	9	8	31.1	12.3	5.0	Yct.	2	.....	1876	Duxbury, Mass	Greenport, N. Y.
96523	.....	Ga. y.	Hermes	5	5	27.4	9.0	4.9	Yct.	1	.....	1900	Brooklyn, N. Y	Portland, Me.
202961	.....	Ga. y.	Hermes	8	5	33.3	9.0	3.3	Yct.	1	12	1906	Newcastle, Del	Philadelphia, Pa.
96579	.....	St. s.	Hermosa	15	7	36.8	11.0	4.1	Tow.	1	.....	1901	Olympia, Wash	Pt. Townsend, Wash.
96611	K. R. P. V.	St. s.	Hermosa	483	334	139.0	28.0	11.5	Pas.	12	325	1902	Wilmington, Cal	Los Angeles, Cal.
96598	.....	St. s.	Hero	31	21	50.4	14.9	6.2	Tow.	4	.....	1902	Ballard, Wash	Seattle, Wash.
203746	.....	St. s.	Hero	55	37	62.0	17.4	7.7	Tow.	6	.....	1906	Long Island City, N. Y	New York, N. Y.
11828	.....	St. p.	[9] *Heroine*	180	90	178.0	19.2	7.0	Pas.	10	.....	1862	Glasgow, Scotland	Mobile, Ala.
96000	.....	Ga. s.	Hersey D. Taylor	16	15	38.1	15.4	4.8	Fsh.	1	.....	1889	Bath, Me	Edgartown, Mass.
19306	.....	St. s.	[10] Hertford	287	239	120.9	20.4	7.1	Pas.	12	126	1869	Norfolk, Va	Norfolk, Va.

[1] Formerly st. s. {a Little Nell. b Neptune.
[2] Formerly st. s. Iron Duke.
[3] Formerly st. s. Nonowantuc.
[4] Formerly st. s. Atalanta.
[5] Formerly st. s. Joseph Bartram.
[6] Formerly st. s. Majestic.
[7] Formerly st. p. Champion No. 8.
[8] Formerly st. s. Morning Star.
[9] Formerly blockade runner Heroine.
[10] Formerly st. s. Olive.

Digitized by Google

MERCHANT **STEAM** VESSELS OF THE UNITED STATES—Continued.

Official No.	Signal letters.	Rig.	Name of vessel.	Gross tonnage.	Net tonnage.	Length.	Breadth.	Depth.	Service.	Crew.	Indicated horsepower.	When built.	Where built.	Home port (where permanent document issues).
						Feet.	*Feet.*	*Feet.*						
95642		St. s.	Hessie	54	39	80.0	14.4	4.8	Pas.	4		1881	Tottenville, N. Y.	Jacksonville, Fla.
96495		St. s.	Hessie	66	45	85.4	16.6	4.3	Pas.	10		1900	Perth Amboy, N. J.	Brunswick, Ga.
96518		Ga. s.	Hester	8	6	38.0	9.8	3.7	Pas.	1		1897	Kalama, Wash	Astoria, Oreg.
96551		Na. s.	Hester	14	13	40.0	14.8	5.7	Fsh.	4		1901	Osterville, Mass	New Bedford, Mass.
96600		Ga. s.	Hester	10	10	36.2	14.4	4.9	Fsh.	3		1902	do	Edgartown, Mass.
203829		Ga. s.	Hester	9	6	42.8	8.5	5.1	Fsh.	1		1906	Medford, Mass	Portland, Me.
95866		Ga. s.	Hester Ann	12	11	39.2	13.7	4.2	Frt.	2		1885	Smyrna, N. C	Charleston, S. C.
96403		*St. p.	Hettie	119	119	111.3	40.2	6.5	Fer.	7		1898	New Orleans, La	New Orleans, La.
96278		Ga. s.	Hettie B	27	26	42.5	12.0	4.5	Tow.	7		1894	San Francisco, Cal	Nome, Alaska.
95696		St. s.	Hetty Agnes	82	49	75.5	20.5	6.1	Frt.	8		1882	Boston, Mass	Boston, Mass.
26654		St. s.	[1] Hewitt Boice	38	19	64.0	15.0	7.0	Tow.	4		1863	Philadelphia, Pa	New York, N. Y.
203821		Ga. s.	Hialdo	9	8	34.0	11.6	4.0	Frt.	1		1901	Charleston, S. C	Norfolk, Va.
80888		*St. p.	[2] Hiawatha	256	256	146.0	32.0	5.5	Pas.	5	347	1882	Dubuque, Iowa	Louisville, Ky.
95600		St. s.	Hiawatha	1,398	1,159	234.6	36.1	19.9	Frt.	15	700	1880	Gibraltar, Mich	Cleveland, Ohio.
96368	K. N. B. S.	St. y.	HIAWATHA	219	149	147.1	21.1	11.4	Yct.	22	1,000	1897	New York, N. Y	Cincinnati, Ohio.
95455		Ga. s.	Hiawatha	13	10	41.0	12.0	3.8	Tow.	2		1876	San Francisco, Cal	San Francisco, Cal.
200506		St. s.	Hiawatha	69	47	65.5	17.0	7.9	Tow.	5	250	1903	Tottenville, N. Y	New York, N. Y.
200728		Ga. s.	Hiawatha	13	12	50.0	12.4	3.4	Msc.	3		1904	Southampton, N. Y	Greenport, N. Y.
200729		*St. p.	Hiawatha	129	54	89.0	23.5	4.6	Pas.	14		1904	East Palatka, Fla	Boston, Mass.
200819		Ga. s.	Hiawatha	13	11	64.9	9.5	3.6	Tow.	1		1904	Snohomish, Wash	Pt. Townsend, Wash.
200958		St. p.	Hiawatha	85	53	95.0	18.0	4.2	Pas.	6		1904	St. Paul, Minn	St. Paul, Minn.
96679	K. S. L. M.	St. s.	Higgins	119	81	102.0	22.0	9.8	Pas.	10	250	1903	Scranton, Miss	Galveston, Tex.
200933		St. s.	Higginson Mfg. Co. No. 4.	148	100	99.5	18.3	10.3	Lgt.	4		1904	Newburgh, N. Y	Albany, N. Y.
96174		St. s.	Highland	21	15	57.0	12.6	4.1	Frt.	3	20	1892	Baltimore, Md	Norfolk, Va.
96276		St. ctn.	Highland Beach	18	18	60.0	17.6	4.2	Pas.	2		1894	Redbank, N. J	New York, N. Y.
96653		Ga. s.	Highland Light	14	12	48.0	14.5	3.5	Frt.	3		1902	Greenport, N. Y	Boston, Mass.
95423		St. p.	Highlander	135	76	80.5	25.4	9.2	Fer.	3	175	1876	Greenpoint, N. Y	New York, N. Y.
96545		St. s.	Hilda	18	6	53.0	14.3	5.0	Tow.	2	80	1901	San Francisco, Cal	San Francisco, Cal.
96666		Ga. s.	Hilda	14	10	36.5	14.3	4.0	Oys.	2		1903	Oyster Bay, N. Y	Cold Spring, N. Y.
203580		Ga. s.	Hilda	8	6	35.0	12.8	3.0	Frt.	1		1906	Coinjock, N. C	Elizabeth City, N. C.
96342		Ga. s.	Hilda Emma	14	13	37.2	13.5	6.7	Tow.	1		1896	Friendship, Me	Rockland, Me.
96405		St. s.	Hildegarde	149	102	90.0	19.0	6.2	Pas.	8		1898	Westerly, R. I	St. Marys, Ga.
201156		Ga. s.	[3] Hildegarde	11	11	35.9	14.0	3.6	Pas.	2		1904	Bayhead, N. J	Perth Amboy, N. J.
96603		St. s.	Hilo	13	7	48.0	10.0	5.0	Tow.	2		1901	Hilo, Hawaii	Honolulu, Hawaii.
202782	K. V. F. D.	St. s.	[4] *Hilonian*	2,921	1,819	340.0	37.3	27.2	Frt.	36	1,800	1880	Middlesbrough, England	San Francisco, Cal.
11767		St. s.	Hilton	166	141	110.0	26.4	7.4	Frt.	13	190	1867	East Saginaw, Mich	Milwaukee, Wis.
96578		St. s.	Hinckley	141	128	107.7	24.2	8.0	Frt.	6	150	1901	Chaumont, N. Y	Oswego, N. Y.
95771		St. s.	*Hinton*	90	45	85.3	19.0	9.4	Tow.	6		1883	Philadelphia, Pa	Newport News, Va.
96623		St. y.	Hiram	13	9	45.3	7.7	4.8	Yct.	1		1892	Oshkosh, Wis	Milwaukee, Wis.
96247	K. L. W. F.	St. y.	Hirondelle	35	26	74.9	13.6	7.0	Yct.	6		1893	Nyack, N. Y	Buffalo, N. Y.
96528		Ga. s.	Hobo	16	10	39.0	14.8	8.2	Fsh.	3		1900	Rockport, Me	Gloucester, Mass.
201900		Ga. y.	Hobo	24	16	57.5	10.0	5.6	Yct.	3		1905	Bayonne, N. J	New York, N. Y.
202945		Ga. s.	Hobo	10	7	38.5	11.9	5.0	Fsh.	1		1906	Lubec, Me	Eastport, Me.
95667		St. p.	*Hoboken*	831	654	200.0	35.5	12.5	Fer.	7	450	1881	Newburgh, N. Y	New York, N. Y.
96539		St. s.	Hockomock	153	104	76.3	26.8	10.4	Fer.	3	200	1901	Bath, Me	Bath, Me.
95255		St. s.	Hoffnung	21	10	48.7	12.0	5.5	Fsh.	5		1873	Sheboygan, Wis	Chicago, Ill.
96063		St. s.	Hoffnung Bros	56	28	61.6	15.4	8.5	Fsh.	3		1890	do	Marquette, Mich.
200870		Ga. s.	Hohapt	6	6	31.0	9.7	3.2	Fsh.	2		1904	Port Gamble, Wash	Wrangell, Alaska.
110429		St. s.	[5] Hokendauqua	137	68	123.0	22.8	10.0	Tow.	9	500	1880	Newburgh, N. Y	Perth Amboy, N. J.
202984		Ga. s.	Holda	9	8	33.0	13.5	3.0	Frt.	1		1906	Patchogue, N. Y	Patchogue, N. Y.
202495		Ga. s.	Holiday	26	22	55.0	12.0	3.0	Pas.	3	16	1903	Atlantic City, N. J	Somers Point, N. J.
202892		Ga. s.	Holiday	10	9	46.5	11.0	3.4	Pas.	2	30	1906	Chicago, Ill	Chicago, Ill.
125906		St. p.	[6] *Holland*	1,148	871	230.7	33.8	12.3	Pas.	43	1,500	1881	Wyandotte, Mich	Do.
202154		Ga. s.	Hollis	7	5	37.4	9.1	3.3	Fsh.	1	13	1905	Millbridge, Me	Machias, Me.
202637		Ga. s.	Holly	21	13	51.0	15.4	4.5	Fsh.	4	15	1905	Atlantic City, N. J	Somers Point, N. J.
203267	K. V. M. T.	St. s.	*Holm*	503	252	162.0	28.2	10.7	Drg.	17	350	1900	Kinderdijk, Holland	New York, N. Y.
96407		St. s.	Holyoake	198	144	97.0	21.6	7.5	Pas.	7		1898	Greenport, N. Y	Greenport, N. Y.
96142	K. L. C. H.	St. s.	Homer	501	331	146.0	33.8	17.0	Pas.	18	250	1891	Bandon, Oreg	San Francisco, Cal.
96268		St. s.	HOMER	68	34	74.5	15.3	7.0	Tow.	8		1894	Newburgh, N. Y	Jacksonville, Fla.
95920	K. D. T. G.	St. s.	*Homer Ramsdell*	1,181	822	225.0	32.5	11.8	Pas.	56		1887	do	New York, N. Y.
298		St. s.	[7] Homer Warren	448	281	176.5	29.5	11.8	Frt.	13	573	1863	Cleveland, Ohio	Port Huron, Mich.
96260		St. p.	Homestead	30	30	75.0	18.0	5.5	Msc.	3		1894	Pittsburg, Pa	Pittsburg, Pa.
96660	K. S. F. G.	St. s.	HONEYBROOK	373	253	126.2	26.0	15.2	Tow.	15	500	1902	Philadelphia, Pa	New York, N. Y.
96318		St. s.	Hoo Hoo	20	16	51.0	9.6	3.2	Pas.	2		1895	Portland, Oreg	Portland, Oreg.
96631		St. s.	Hoo Hoo	32	17	55.0	12.0	5.0	Tow.	5		1902	Buffalo Bluff, Fla	Jacksonville, Fla.
96409		St. s.	Hoosier Boy	31	18	58.0	12.4	5.5	Pas.	4		1898	Seattle, Wash	Pt. Townsend, Wash.
202033		St. s.	HOOVER AND MASON	5,841	4,578	504.0	54.2	31.0	Frt.	27	2,000	1905	Ecorse, Mich	Duluth, Minn.
95421		Ga. s.	Hope	12	11	37.5	14.8	4.4	Oys.	1		1875	South Brooklyn, N. Y	New York, N. Y.
96408		Ga. s.	Hope	12	9	41.0	14.2	2.6	Frt.	1		1895	Woolwich, Me	Portland, Me.
96452		St. s.	Hope	9	6	37.7	12.0	4.5	Tow.	2		1899	Wrangell, Alaska	Wrangell, Alaska.
96549		St. y.	Hope	39	26	81.2	12.0	6.4	Yct.	5		1901	New York, N. Y	Salem, Mass.
96645		St. s.	Hope	9	6	54.0	10.0	3.3	Tow.	2		1902	Point Caswell, N. C	Wilmington, N. C.
96675		Ga. s.	Hope	14	9	35.6	12.4	4.0	Pas.	1		1903	Ballard, Wash	Pt. Townsend, Wash.

[1] Formerly st. s. { *a* William Cramp. *b* Carston Offerman.
[2] Formerly st. p. Wm. J. Young, jr.
[3] Formerly slp. Aeolus.
[4] Formerly { *a* British st. s. Triumph. *b* Spanish st. s. Gaditano.
[5] Formerly st. s. Robert Lockhart.
[6] Formerly st. p. City of Milwaukee.
[7] Formerly st. s. Atlantic.

Digitized by Google

MERCHANT **STEAM** VESSELS OF THE UNITED STATES—Continued.

Official No.	Signal letters.	Rig.	Name of vessel.	Gross tonnage.	Net tonnage.	Length.	Breadth.	Depth.	Service.	Crew.	Indicated horsepower.	When built.	Where built.	Home port (where permanent document issues).
						Feet.	Feet.	Feet.						
201710		Ga. s.	Hope	11	11	60.0	12.0	4.0	Pas.	1		1905	Cincinnati, Ohio	Gulfport, Miss.
96404		St. s.	Hoquiam	41	20	62.3	15.0	5.2	Tow.	3		1898	Hoquiam, Wash	Pt. Townsend, Wash.
203508	K.V.P.M.	St. s.	Hoquiam	644	440	174.0	38.2	13.3	Frt.	22		1906	Fairhaven, Cal	San Francisco, Cal.
96606		St. s.	HORACE S. WILKINSON	3,860	3,057	370.0	48.2	24.0	Pas.	21	539	1902	Chicago, Ill	Oswego, N. Y.
96144		*St. p.	Horatio	93	46	101.0	20.4	4.1	Tow.	8		1891	Corpus Christi, Tex	Galveston, Tex.
96401	K N. J. L.	St. s.	HORATIO HALL	3,167	2,007	296.8	46.0	17.2	Pas.	55	4,200	1898	Chester, Pa	Portland, Me.
96004		St. s.	Hornet	14	9	56.0	11.8	4.9	Pas.	2		1889	Brooklyn, N. Y	New York, N. Y.
96056		St. s.	Hornet	15	7	36.6	12.2	4.3	Tow.	3		1890	Seattle, Wash	Pt. Townsend, Wash.
96259		Ga. s.	Hornet	7	6	24.6	11.3	4.0	Fsh.	2		1894	Osterville, Mass	Hyannis, Mass.
106849	K. J. Q. P.	St. y.	[1] Hornet	24	16	75.9	9.5	5.4	Yct.	3		1891	Nyack, N. Y	Jacksonville, Fla.
200323		*Ga. p.	Hornet	7	7	43.2	8.8	2.5	Tow.	2		1903	Higginsport, Ohio	Cincinnati, Ohio.
201751		Ga. s.	Hornet	11	7	53.0	12.0	4.5	Pas.	0		1905	Portland, Oreg	Portland, Oreg.
203159		St. y.	Hornet	40	27	94.0	10.6	5.6	Yct.	3		1906	Detroit, Mich	Detroit, Mich.
203617		St. s.	Hornet	660	402	176.0	38.0	12.5	Frt.	19		1906	Aberdeen, Wash	San Francisco, Cal.
204181		*Ga. p.	Hornet	12	12	51.2	9.1	2.0	Pas.	1	25	1907	Stephensport, Ky	Louisville, Ky.
115686		St. s.	[2] Hortense	15	7	49.3	12.0	4.7	Tow.	2		1879	Brooklyn, N. Y	Newark, N. J.
201989		Ga. y.	Hortense	9	8	33.0	8.8	3.8	Yct.	1		1905	Neponset, Mass	Gloucester, Mass.
96586		*St. p.	Hosmer	52	52	95.6	18.4	3.6	Tow.	10	100	1901	Paducah, Ky	Evansville, Ind.
96686		Ga. y.	Hostess	13	11	48.0	13.0	5.5	Yct.	1	20	1903	North Haven, Me	Salem, Mass.
96616		St. s.	Hough's Neck	60	41	66.1	18.4	6.5	Pas.	4	130	1902	Boston, Mass	Boston, Mass.
203640		*St. p.	Houma	105	102	136.0	23.8	4.8	Pas.	27		1906	Madisonville, La	New Orleans, La.
980		St. s.	[3] Howard	195	97	114.5	22.2	10.0	Tow.	10	300	1864	Wilmington, Del	Duluth, Minn.
95631		St. s.	[4] Howard	43	21	64.8	17.4	7.0	Tow.	4		1881	Philadelphia, Pa	New York, N. Y.
95679		St. s.	Howard	179	158	101.2	29.2	8.0	Frt.	7	262	1882	Kingston, N. Y	Do.
95926		St. s.	Howard	70	47	88.4	22.4	4.8	Pas.	4	25	1887	Newbern, N. C	Newbern, N. C.
96308	K.M.H.N.	St. s.	HOWARD	2,551	1,757	270.0	42.0	16.0	Pas.	45	2,500	1895	Wilmington, Del	Baltimore, Md.
96400		Ga. s.	Howard	13	11	43.8	14.2	3.5	Tow.	2		1898	Portsmouth, Va	Norfolk, Va.
6255		St. p.	[5] Howard Carroll	636	489	208.4	31.8	9.2	Pas.	16		1863	Keyport, N. J	New York, N. Y.
203463		Ga. s.	Howard H	12	10	46.0	14.9	3.6	Frt.	1		1906	Patchogue, N. Y	Patchogue, N. Y.
96524		St. s.	HOWARD L. SHAW	4,901	3,802	435.5	51.5	28.0	Pas.	21	1,150	1900	Wyandotte, Mich	Duluth, Minn.
203113		St. s.	Howard M. Justice	34	23	53.8	17.0	6.4	Tow.	4	50	1906	Milford, Del	Camden, N. J.
95348		St. s.	Howell	63	38	79.9	20.1	7.9	Pas.	8		1873	Philadelphia, Pa	Providence, R. I.
95899		St. s.	Howland	27	13	50.0	10.0	6.6	Tow.	3		1886	Brooklyn, N. Y	Jacksonville, Fla.
95401		St. s.	Hudson	78	40	82.0	19.0	8.8	Tow.	6		1875	Philadelphia, Pa	Newark, N. J.
96258		St. s.	Hudson	20	10	43.0	13.7	6.4	Tow.	2		1894	Buffalo, N. Y	Buffalo, N. Y.
11927		St. p.	Hudson City	1,008	800	203.0	35.7	12.9	Fer.	8	525	1867	Brooklyn, N. Y	New York, N. Y.
95179		St. s.	Hudson Pet	14	7	46.4	13.8	4.4	Pas.	2		1872	Bordentown, N. J	Apalachicola, Fla.
95585		St. s.	Hudson Taylor	39	28	87.0	13.0	4.0	Pas.	5		1879	Philadelphia, Pa	Albany, N. Y.
95965		St. s.	Hugh Bond	10	5	32.6	10.6	5.4	Tow.	2		1888	Brooklyn, N. Y	New York, N. Y.
203906		St. s.	HUGH KENNEDY	7,064	5,500	532.0	56.0	31.0	Pas.	24	1,760	1907	Lorain, Ohio	Cleveland, Ohio.
95148		St. s.	Hugh McFadden	18	9	46.5	12.5	4.6	Tow.	4		1864	Philadelphia, Pa	New York, N. Y.
80435		St. s.	[6] Hugh C. Barrett	46	31	57.5	17.0	8.1	Tow.	3		1874	do	Newark, N. J.
202783	K.V.F.G.	St. s.	HUGH L. BOND, JR	212	144	112.0	23.1	11.2	Tow.	11	600	1906	Baltimore, Md	Baltimore, Md.
201150		St. s.	Hugh Stocker	30	21	63.0	15.3	6.0	Fsh.	5	25	1904	Cleveland, Ohio	Erie, Pa.
202946		Ga. s.	Hughes Bros	16	10	47.0	12.2	4.4	Oys.	1	15	1906	Urbanna, Va	Tappahannock, Va.
96082		St.c.bt.	Hugo Keller	129	105	92.0	17.7	9.3	Frt.	4	40	1890	Ithaca, N. Y	Bridgeton, N. J.
145106		St. s.	[7] Hum	32	25	76.1	15.9	5.0	Pas.	3		1876	Brooklyn, N. Y	Grand Haven, Mich.
96354	K.M.W.P.	St. s.	Humboldt	1,075	688	213.1	31.0	15.7	Pas.	43	1,400	1896	Fairhaven, Cal	Eureka, Cal.
95783		St. s.	Hunter	104	52	95.0	21.7	10.4	Tow.	5	400	1883	Coos Bay, Oreg	Coos Bay, Oreg.
201566		Ga. s.	Hunter	8	5	38.0	13.0	3.4	Frt.	1		1904	Scottsville, Va	Norfolk, Va.
11732		*St. p.	Hunter No. 2	91	91	103.0	17.0	3.5	Tow.	5		1863	Allegheny, Pa	Pittsburg, Pa.
11282		St. s.	Hunter Savidge	20	13	50.8	13.3	5.5	Tow.	3		1866	Ferrysburg, Mich	Grand Haven, Mich.
96684	K.S.M.G.	St. s.	Huntington	345	216	120.4	28.0	9.8	Pas.	8		1903	Noank, Conn	New York, N. Y.
95608		St. s.	Huntress	114	79	109.0	18.0	6.2	Pas.	7		1880	Buffalo, N. Y	Buffalo, N. Y.
96303		Na. y.	Huntress	26	24	58.3	12.2	4.2	Yct.	4		1895	Camden, N. J	Philadelphia, Pa.
203683	K.V.R.M.	Ga. y.	Huntress	76	71	78.9	22.0	5.7	Yct.	6		1906	City Island, N. Y	Buffalo, N. Y.
200567		*St. p.	Huntsville	172	172	138.2	26.2	3.4	Pas.	12	420	1903	Guntersville, Ala	Nashville, Tenn.
96609		St. s.	HURLBUT W. SMITH	4,662	3,415	414.0	50.0	28.0	Pas.	23	1,500	1903	Lorain, Ohio	Oswego, N. Y.
96425		St. s.	HURON	1,945	1,309	238.0	42.0	22.2	Pas.	15	900	1898	do	Buffalo, N. Y.
96658	K. S. D. T.	St. s.	HURON	3,318	2,590	291.2	43.1	20.6	Frt.	58	5,000	1902	Philadelphia, Pa	New York, N. Y.
157173		St. p.	[8] *Huron*	538	402	201.4	32.5	9.4	Pas.	36	500	1885	Cleveland, Ohio	Detroit, Mich.
11579		St. s.	Huron City	368	277	167.8	29.0	10.8	Frt.	12	375	1867	Sandusky, Ohio	Marquette, Mich.
95105		St. s.	Hurricane	38	19	75.7	14.4	6.0	Fsh.	8		1871	Rockland, Me	Newport, R. I.
96590		*Ga. p.	Hurricane	6	5	59.2	7.4	1.5	Pas.	1		1900	Grantsville, W. Va	Wheeling, W. Va.
201481		Ga. y.	Hurrion	33	22	76.7	11.8	5.4	Yct.	3		1904	Bayonne, N. J	New York, N. Y.
96488		Ga. y.	Hussar II	44	44	54.8	17.8	7.4	Yct.	4		1900	New Rochelle, N. Y	Toledo, Ohio.
202189		St. s.	Husted	16	9	51.0	10.0	4.6	Pas.	2		1905	Waverly Mills, S. C	Georgetown, S. C.
115420		St. s.	[9] Hustler	29	14	60.0	14.8	7.0	Tow.	3		1875	Baltimore, Md	Norfolk, Va.
96097		*St. p.	Hustler	204	129	102.0	21.0	7.0	Tow.	4		1891	Portland, Oreg	Portland, Oreg.
96146		St. s.	Hustler	192	119	99.0	30.7	9.5	Frt.	7	250	1891	Athens, N. Y	New York, N. Y.
96353		Ga. s.	Hustler	9	7	42.0	9.0	4.0	Pas.	1		1897	St. Augustine, Fla	St. Augustine, Fla.
96389		*Ga. p.	Hustler	12	12	29.0	10.0	2.2	Msc.	1		1898	Nashville, Tenn	Paducah, Ky.

[1] Formerly st. y. Allegra.
[2] Formerly st. s. Snap.
[3] Formerly {a st. s. Admiral D. D. Porter. b British st. s. Howard.
[4] Formerly st. s {a Howard. b N. S. Briggs.
[5] Formerly st. p. D. R. Martin.
[6] Formerly st. s. William C. Nicol.
[7] Formerly st. y. {a Truant. b Pilgrim.
[8] Formerly st. p. Darius Cole.
[9] Formerly st. s. S. M. Johnson.

Digitized by Google

MERCHANT STEAM VESSELS OF THE UNITED STATES—Continued.

Official No.	Signal letters.	Rig.	Name of vessel.	Gross tonnage.	Net tonnage.	Length.	Breadth.	Depth.	Service	Crew.	Indicated horsepower.	When built.	Where built.	Home port (where permanent document issues).
						Feet.	Feet.	Feet.						
96559		*Ga. p.	Hustler	12	12	51.9	18.0	2.4	Pas.	1		1901	Grayville, Ill	Evansville, Ind.
96570		St. s.	Hustler	16	11	56.0	13.0	4.4	Pas.	4		1901	Scranton, Miss	Mobile, Ala.
96678		*St. p.	Hustler	15	15	47.0	15.0	3.0	Pas.	6		1903	Grand Bayou, La	Brashear, La.
200911		*Ga. p.	Hustler	8	6	45.8	11.0	1.9	Pas.	1		1904	St. Marys, W. Va	Wheeling, W. Va.
200041		St. ctn.	Hy. Jacobs	77	65	72.0	34.8	4.9	Fer.	4		1903	Berwick, La	Brashear, La.
96516		Ga. s.	Hyacinth	14	5	45.0	9.2	2.0	Pas.	2		1900	Jacksonville, Fla	Jacksonville, Fla.
203412		Ga. s.	Hyack	11	7	35.6	9.7	3.7	Pas.	1		1906	Dockton, Wash	Tacoma, Wash.
96503	K. P. V. W.	St. s.	HYADES	3,753	2,932	331.5	47.0	25.0	Frt.	31	1,500	1900	Sparrows Point, Md	Boston, Mass.
203968		Ga. s.	Hyak	13	9	45.3	12.5	3.9	Ten.	1	25	1907	Astoria, Oreg	Juneau, Alaska.
95800		St. s.	*Hygeia*	47	23	68.0	16.0	7.0	Pas.	10		1884	Philadelphia, Pa	Galveston, Tex.
96449		St. s.	Hygeia	35	23	57.1	15.1	7.3	Tow.	5		1884	Baltimore, Md	Baltimore, Md.
96209		St. s.	Hypoluxo	10	9	49.0	9.0	2.6	Pas.	3		1892	Hypoluxo, Fla	St. Augustine, Fla.
			I.											
100633		St. s.	I Wonder	16	10	65.0	10.2	4.2	Pas.	4		1897	Alexandria Bay, N. Y	Cape Vincent, N. Y.
100658		St. p.	I. C. Woodward	282	178	164.0	42.0	5.0	Pas.	39		1898	Brownsville, Pa	Pittsburg, Pa.
202855		St. s.	I. E. Brown	133	105	72.3	22.2	8.0	Oys.	6	50	1906	Tottenville, N. Y	Bridgeport, Conn.
100368	K. P. M. L.	St. s.	I. J. Merritt	359	244	141.6	28.9	13.6	Wrk.	24	625	1884	do	New York, N. Y.
100031		St. s.	I. N. Foster	355	277	134.9	26.2	11.5	Frt.	13	550	1872	Port Huron, Mich	Milwaukee, Wis.
100440		*St. p.	I. N. Hook	55	55	109.9	19.4	3.0	Tow.	7		1889	Marietta, Ohio	Paducah, Ky.
100373		*St. p.	I. N. Bunton No. 2	195	142	131.0	24.8	4.0	Tow.	15		1884	Pittsburg, Pa	Pittsburg, Pa.
100277		St. s.	I. P. Mersereau	31	20	64.4	15.5	5.2	Oys.	6		1881	Tottenville, N. Y	New York, N. Y.
100589		St. s.	I. W. NICHOLAS	2,624	1,857	328.3	42.0	21.9	Pas.	21	950	1894	Cleveland, Ohio	Cleveland, Ohio.
100597		St. s.	I. Watson Stephenson	639	501	172.0	35.0	11.9	Frt.	15	495	1895	West Bay City, Mich	Milwaukee, Wis.
100354		St. c. bt.	I. and M. C	90	67	96.3	17.0	6.8	Frt.	4		1883	Lockport, Ill	Chicago, Ill.
100715	K. Q. F. L.	St. s.	Iaqua	712	459	189.9	36.4	12.9	Frt.	22	750	1900	Fairhaven, Cal	Eureka, Cal.
201232		Ga. p.	Iberia	12	6	35.0	8.0	2.0	Msc.	1		1903	Morgan City, La	Brashear, La.
85484		St. s.	[1] Ice King	138	69	111.5	22.5	10.2	Tow.	10	500	1877	Philadelphia, Pa	Albany, N. Y.
100725		Na. s.	Iceland	10	10	33.7	12.2	5.6	Fsh.	1		1901	Bremen, Me	So. West Harbor, Me.
201650		St. y.	Ichthyosaurus	69	42	85.0	18.2	3.4	Yct.	8	50	1904	Cocoa, Fla	New York, N. Y.
12493		St. s.	*Ida*	39	19	64.0	13.7	5.6	Tow.	5		1870	Philadelphia, Pa	Charleston, S. C.
100070		St. s.	Ida	30	20	59.4	14.8	5.1	Tow.	7		1873	Berkley, Va	Norfolk, Va.
100281		St. p.	*Ida*	765	593	190.0	54.6	9.8	Pas.	26	400	1881	Wilmington, Del	Albany, N. Y.
100305		St. p.	Ida	28	28	52.0	22.3	4.4	Fer.	3		1882	Communipaw, N. J	New York, N. Y.
100551		Na. s	Ida	11	9	39.8	10.8	4.1	Pas.	1	10	1892	St. Augustine, Fla	St. Augustine, Fla.
100775		*Ga. p.	Ida	5	5	38.0	8.7	1.9	Pas.	1		1902	Steubenville, Ohio	Wheeling, W. Va.
100789		Ga. s.	Ida	9	7	39.2	11.6	4.5	Fsh.	4		1903	Erie, Pa	Erie, Pa.
203956		Ga. s.	Ida	12	11	30.8	10.8	3.3	Fsh.	3		1907	Manitowoc, Wis	Milwaukee, Wis.
100595		Ga. s.	Ida A	28	26	53.0	16.4	5.4	Frt.	2		1895	Benicia, Cal	San Francisco, Cal.
200162		Ga. y.	Ida Bell	9	7	41.0	8.6	3.0	Yct.	1		1900	Long Island City, N. Y	Patchogue, N. Y.
100064		Ga. s.	Ida Belle	6	5	29.8	12.2	2.8	Oys.	1		1868	Patchogue, N. Y	Cold Spring, N. Y.
100783		Ga. s.	Ida Belle	5	5	25.0	7.0	3.0	Msc.	1		1902	Rock Island, Ill	Rock Island, Ill.
200807		Ga. s.	Ida C	11	7	31.0	12.2	5.7	Fsh.	1		1904	Orland, Me	Bucksport, Me.
100771		Ga. s.	Ida Caroline	22	15	43.5	13.2	5.7	Frt.	2		1902	Milwaukee, Wis	Milwaukee, Wis.
100706		Ga. s.	Ida Del	10	10	39.0	14.8	3.3	Frt.	1		1900	Old River, Tex	Galveston, Tex.
100409		St. s.	Ida E	181	146	132.0	28.5	9.0	Frt.	11	250	1887	Oshkosh, Wis	Detroit, Mich.
100506		Ga. s.	Ida Frances	6	6	26.4	12.6	4.0	Pas.	1		1889	Warwick, R. I	Providence, R. I.
100138		Ga. s.	Ida Frank	10	10	38.2	14.0	4.2	Msc.	1		1874	Oakland, R. I	Cold Spring, N. Y.
100592		*St. p.	Ida Mc	33	33	62.2	16.1	3.5	Pas.	5		1894	Chester, Ill	Burlington, Iowa.
100121		Ga. s.	Ida May	10	7	37.2	14.1	3.3	Oys.	2		1874	Northport, N. Y	Bridgeport, Conn.
100791		Ga. s.	Ida May	37	25	60.6	15.6	6.6	Frt.	5		1903	South Seattle, Wash	Pt. Townsend, Wash.
111182		*St. p.	[2] Ida May	278	267	149.0	32.0	3.5	Pas.	20		1898	Stockton, Cal	St. Michael, Alaska.
200979		Ga. s.	Ida Mildred	6	6	26.0	12.0	3.8	Fsh.	1		1904	Osterville, Mass	Chatham, Mass.
100353		St. s.	*Ida Patton*	26	13	74.8	13.8	4.0	Tow.	4		1884	Dubuque, Iowa	St. Louis, Mo.
200061		*Ga. p.	Ida S	9	6	45.0	10.0	2.5	Pas.	1		1903	Clarington, Ohio	Wheeling, W. Va.
12102		Ga. s.	Ida Viola	8	8	32.8	15.2	4.0	Msc.	1		1860	Northport, N. Y	Cold Spring, N. Y.
100452		St. s.	Ida W	32	16	64.0	16.5	7.8	Pas.	3	125	1889	San Francisco, Cal	San Francisco, Cal.
100755		St. s.	Ida M. Chase	38	26	51.7	15.5	7.5	Pas.	2		1901	East Boston, Mass	Boston, Mass.
12468		St. s.	Ida M. Stevens	22	12	44.5	11.2	6.5	Tow.	2		1869	Buffalo, N. Y	Grand Haven, Mich.
100655		Ga. s.	Ida Bell Lounds	14	13	43.7	15.1	3.8	Msc.	7		1898	Patchogue, N. Y	St. Augustine, Fla.
204061	K. W. B. T.	Ga. y.	Idaho	24	23	56.3	12.0	5.5	Yct.	3	25	1907	Marblehead, Mass	Philadelphia, Pa.
100385		St. y.	Idalette	9	6	51.9	9.6	3.6	Yct.	1		1885	Salisbury, Mass	Boston, Mass.
100681		St. y.	IDALIA	201	111	151.0	20.0	11.2	Yct.	18	1,100	1899	Chester, Pa	Do.
100802		Ga. s.	Ide	8	7	30.0	8.6	3.5	Fsh.	1	6	1903	Port Republic, N. J	Somers Point, N. J.
100381		St. s.	Ideal	40	32	60.5	12.9	5.4	Pas.	4		1885	Buffalo, N. Y	Duluth, Minn.
100491		St. s.	IDEAL	20	13	54.7	14.2	3.4	Pld.	7		1891	Cleveland, Ohio	Cleveland, Ohio.
100564		Ga. s.	Ideal	6	6	30.7	13.5	3.6	Msc.	1		1890	Glenwood, N. Y	Cold Spring, N. Y.
100649		Ga. s.	Ideal	11	7	36.7	12.1	3.7	Frt.	3		1898	Bridgeport, Conn	Bristol, R. I.
202160		Na. s.	Ideal	8	8	33.0	8.8	3.5	Frt.	1	16	1905	Wareham, Mass	Fall River, Mass.
202732		St. s.	Ideal	149	101	86.5	24.8	10.9	Tow.	6		1906	Tottenville, N. Y	New York, N. Y.
202849		Ga. y.	Ideal	9	9	42.0	11.6	4.0	Yct.	2		1906	Redbank, N. J	Perth Amboy, N. J.
203409		*St. p.	Ideal	9	8	53.5	10,1	2.3	Pas.	2		1906	Hermann, Mo	St. Louis, Mo.

[1] Formerly st. s. Greyhound.

[2] Formerly *st. p. { *a* Rideout. *b* (British) Rideout. *c* Rideout.

Digitized by Google

MERCHANT STEAM VESSELS OF THE UNITED STATES—Continued.

Official No.	Signal letters.	Rig.	Name of vessel.	Gross tonnage.	Net tonnage.	Length.	Breadth.	Depth.	Service.	Crew.	Indicated horsepower.	When built.	Where built.	Home port (where permanent document issues).
						Feet.	Feet.	Feet.						
100664		Ga. s.	Idle Eagle	7	6	36.3	12.7	3.4	Frt.	1		1898	Double Bayou, Tex.	Galveston, Tex.
100276		St. s.	Idle Hour	15	7	55.0	8.8	5.5	Tow.	3		1881	Bristol, R. I.	Boston, Mass.
100738		Ga. y.	Idle Hour	10	8	43.6	9.3	3.0	Yct.	1		1901	Racine, Wis.	Patchogue, N. Y.
100759		St. s.	Idle Hour	7	5	35.4	8.3	4.0		2		1895	Syracuse, N. Y.	Albany, N. Y.
100800		Ga. y.	Idlehour	26	17	50.0	12.6	4.3	Yct.	2		1903	Norfolk, Va.	Norfolk, Va.
203320		Na. s.	Idleon	9	9	38.0	10.0	2.8	Msc.	1	16	1905	Camden, N. J.	Philadelphia, Pa.
100605		Ga. s.	Idle Time	8	6	38.3	13.5	3.5	Oys.	1		1895	Crisfield, Md.	Newport News, Va.
100399		St. s.	Idler	57	41	95.3	15.0	6.3	Pas.	5		1886	New York, N. Y.	Cape Vincent, N. Y.
100724		Ga. s.	Idler	9	8	35.0	13.5	3.3	Fsh.	1		1901	Patchogue, N. Y.	Patchogue, N. Y.
100735	K.Q.W.M.	St. y.	Idler	122	89	102.2	22.5	12.3	Yct.	15	75	1901	South Boston, Mass.	New York, N. Y.
85595		St. p.	[1] *Idlewild*	363	284	186.0	26.0	7.4	Pas.	23	300	1879	Wyandotte, Mich.	Port Huron, Mich.
100441		Ga. s.	Idlewild	13	11	36.3	13.8	4.9	Frt.	1		1888	Double Bayou, Tex.	Galveston, Tex.
200179		Ga. y.	[2] Idlewild	15	12	42.5	9.5	4.2	Yct.	1		1903	Boston, Mass.	Boston, Mass.
100612		St. y.	Iduna	21	14	53.3	12.0	5.5	Yct.	1		1896	South Boston, Mass.	Philadelphia, Pa.
157178		St. s.	[3] ILA	88	52	101.3	16.5	9.0	Pas.	6		1886	Newburgh, N. Y.	Newport News, Va.
100742		Ga. y.	Ilene	10	10	35.0	9.3	3.7	Yct.	2		1901	Beverly, Mass.	Boston, Mass.
110699	K.D.J.P.	St. y.	[4] Illini	159	111	137.7	20.5	8.5	Yct.	11	150	1896	Brooklyn, N. Y.	St. Louis, Mo.
100680		St. s.	ILLINOIS	2,427	1,468	225.0	40.0	24.7	Pas.	51	1,350	1899	Chicago, Ill.	Duluth, Minn.
100746		*St. p.	Illinois	168	168	139.0	26.6	4.8	Pas.	9	300	1901	Quincy, Ill.	Burlington, Iowa.
100794		Ga. s.	Illinois	7	7	34.5	9.8	3.3	Fsh.	4	8	1903	Somers Point, N. J.	Somers Point, N. J.
200603		St. s.	ILLINOIS	287	34	107.0	24.2	13.0	Pas.	14	800	1898	Chicago, Ill.	Chicago, Ill.
200851		Ga. s.	Illinois	16	14	47.6	12.0	5.6	Pas.	2		1904	Manitowoc, Wis.	Do.
202135		Ga. s.	Illiola	12	10	44.1	8.7	4.0	Pas.	5		1905	Alton, Ill.	St. Louis, Mo.
202137		Ga. y.	Iloilo	22	15	58.3	11.4	2.9	Yct.	2		1905	Seattle, Wash.	Pt. Townsend, Wash.
202223		Ga. y.	Ilse III	22	15	59.2	12.4	5.0	Yct.	2	110	1905	Baltimore, Md.	Philadelphia, Pa.
100514		St. s.	Ilwaco	120	94	90.0	17.0	6.0	Tow.	4		1891	Portland, Oreg.	Pt. Townsend, Wash.
5979		St. s.	[5] *Ima Hogg*	99	99	96.0	18.8	10.2	Pas.	8		1872	Philadelphia, Pa.	Galveston, Tex.
200585		*St. p.	Imogen	51	51	77.5	17.0	4.2	Frt.	16		1903	Batesville, Miss.	Vicksburg, Miss.
81545		St. s.	[6] Imogene	28	21	75.0	10.6	6.4	Pas.	3		1896	Poughkeepsie, N. Y.	Cape Vincent, N. Y.
200516		St. s.	Imogene	15	12	51.0	12.0	4.0	Msc.	3	20	1903	Mount Pleasant, S. C.	Beaufort, S. C.
201108	K.T.G.B.	Ga. y.	Imp	20	14	48.0	12.5	4.0	Yct.	4		1899	Newark, N. J.	Charleston, S. C.
200873		Ga. s.	Imp	8	5	36.1	9.1	4.0	Pas.	0		1903	Richardson, Wash.	Pt. Townsend, Wash.
100563		St. y.	Impatient	39	20	75.0	12.6	6.6	Yct.	3		1893	Hollyoak, Del.	New York, N. Y.
100402		St. s.	Imperator	93	46	86.6	20.4	9.1	Tow.	6		1886	Athens, N. Y.	Philadelphia, Pa.
100224		Ga. y.	Imperia	19	18	40.0	15.0	5.0	Yct.	1		1878	Brooklyn, N. Y.	Bridgeport, Conn.
100221		St. c. bt.	Imperial	95	63	98.6	17.6	6.8	Frt.	3		1878	Chicago, Ill.	Chicago, Ill.
100270		St. s.	Imperial	68	43	89.3	19.0	4.8	Frt.	4		1879	Manitowoc, Wis.	Do.
100591		*St. p.	Imperial	494	494	210.0	40.6	6.6	Pas.	35	800	1894	Jeffersonville, Ind.	Gulfport, Miss.
200905	K.T.C.P.	St. s.	Imperial	160	119	107.5	21.6	11.0	Pas.	10	500	1904	Baltimore, Md.	Baltimore, Md.
100302		St. s.	*Ina*	12	8	42.4	10.5	4.6	Pas.	2		1881	Buffalo, N. Y.	Sandusky, Ohio.
100626		St. s.	Ina E. Collins	41	14	68.5	18.7	7.8	Tow.	4		1897	East Boothbay, Me.	New York, N. Y.
100234		St. s.	*Inca*	103	51	92.6	20.0	9.5	Pas.	6		1879	Philadelphia, Pa.	Brunswick, Ga.
100766		Ga. s.	Independence	13	9	38.7	13.1	3.8	Tow.	1		1902	Willapa, Wash.	San Francisco, Cal.
200759		St. s.	Independence	17	16	53.5	9.0	3.0	Pas.	0	40	1904	Independence, Oreg.	Portland, Oreg.
201835		Ga. s.	Independence	14	10	50.0	11.9	3.5	Pas.	1		1905	Astoria, Oreg.	Astoria, Oreg.
100634		Ga. s.	Independent	11	10	36.4	14.0	5.6	Frt.	2		1897	South Portland, Me.	Portland, Me.
100647		St. s.	Independent	37	19	59.8	14.9	6.1	Pas.	8		1897	New Orleans, La.	New Orleans, La.
100683		St. s.	Independent	49	30	67.9	17.5	6.9	Tow.	5		1899	Everett, Wash.	Pt. Townsend, Wash.
100713		*St. p.	Independent	176	111	132.0	25.0	4.0	Drg.	11		1900	Brownsville, Pa.	Pittsburg, Pa.
100739		St. s.	INDEPENDENT	164	112	96.2	21.0	12.5	Tow.	6	850	1901	Port Richmond, N. Y.	New Orleans, La.
201885		Ga. s.	Independent	14	10	47.7	12.5	4.3	Tow.	1	20	1905	Vallejo, Cal.	San Francisco, Cal.
202638		Ga. s.	India L.	11	7	37.9	12.8	5.8	Frt.	2		1905	Jacksonville, N. C.	Newbern, N. C.
100465	K.G.V.F.	St. s.	*Indian*	2,110	1,424	267.0	38.0	26.0	Pas.	38	1,500	1890	Wilmington, Del.	Baltimore, Md.
100080	J.M.T.K.	St. s.	*Indiana*	3,335	2,561	343.0	43.0	24.9	Pas.	60	1,400	1873	Philadelphia, Pa.	Portland, Me.
100471		St. s.	Indiana	1,177	961	201.0	35.4	14.3	Pas.	31	1,000	1890	Manitowoc, Wis.	Duluth, Minn.
100717		St. p.	Indiana	836	414	285.0	45.0	6.0	Pas.	29	1,456	1900	Jeffersonville, Ind.	Cincinnati, Ohio.
100793		Ga. s.	Indiana	6	6	35.0	10.0	3.0	Msc.	1	8	1902	Atlantic City, N. J.	Somers Point, N. J.
200009		*Ga. p.	Indiana	8	8	48.0	10.5	2.0	Pas.	1		1903	Terre Haute, Ind.	Evansville, Ind.
202167		Ga. s.	Indiana	8	5	42.6	9.6	3.3	Pas.	1		1905	South Seattle, Wash.	Pt. Townsend, Wash.
200920	K.V.D.I.	St. s.	INDIANAPOLIS	765	520	180.0	32.0	18.6	Pas.	28	1,500	1904	Toledo, Ohio.	Seattle, Wash.
100425		St. s.	Indienne	26	15	77.4	11.0	5.1	Pas.	3		1888	Poughkeepsie, N. Y.	Cape Vincent, N. Y.
100614		St. y.	Indolent	78	42	95.6	16.0	8.6	Yct.	6		1896	Weymouth, Mass.	New Bedford, Mass.
100548		St. s.	Indra	9	7	35.6	8.0	3.8	Pas.	2		1892	Buffalo, N. Y.	Niagara Falls, N. Y.
100629		St. s.	Industry	80	54	82.0	21.0	8.3	Tow.	5		1897	West Bay City, Mich.	Duluth, Minn.
203782	K.V.S.R.	St. s.	INDUSTRY	163	111	87.0	23.6	12.0	Tow.	7		1906	Port Richmond, N. Y.	New York, N. Y.
100737		Ga. s.	Inez	16	13	40.7	11.0	3.9	Frt.	1		1901	Fall River, Mass.	Newport, R. I.
100478		Ga. s.	Inez	25	13	67.0	17.0	5.0	Fsh.	3		1890	Madison, Md.	Tappahannock, Va.
100729	K.Q.T.H.	St. y.	[7] INGA	166	113	143.4	18.0	10.0	Yct.	18		1901	New York, N. Y.	New York, N. Y.
100464		St. s.	Ingleside	36	36	82.8	15.2	4.0	Tow.	8		1890	Evansville, Ind.	Evansville, Ind.
100660		St. s.	Inland Flyer	151	103	105.6	18.9	6.6	Pas.	9	138	1898	Portland, Oreg.	Pt. Townsend, Wash.
100679		Ga. s.	Inner Beach	8	6	30.1	12.1	3.6	Msc.	1		1899	East Rockaway, N. Y.	Patchogue, N. Y.
200373		St. s.	Inspector	27	18	66.5	13.2	5.9	Tow.	3		1903	Schenectady, N. Y.	Albany, N. Y.
200274		*Ga. p.	Inspector No. 1	7	5	31.0	8.0	6.0	Pas.	0		1901	Beloit, Wis.	Memphis, Tenn.

[1] Formerly st. p. Grace McMillin.
[2] Formerly ga. y. Minna.
[3] Formerly {a st. y. Dagmar. b U. S. M. H. S. st. s. John M. Woodworth.
[4] Formerly st. y. Reva.
[5] Formerly st. s. Cynthia.
[6] Formerly st. y. Willawalla.
[7] Formerly st. y. Irene.

Digitized by Google

MERCHANT STEAM VESSELS OF THE UNITED STATES—Continued.

Official No.	Signal letters.	Rig.	Name of vessel.	Gross tonnage.	Net tonnage.	Length.	Breadth.	Depth.	Service.	Crew.	Indicated horsepower.	When built.	Where built.	Home port (where permanent document issues).
						Feet.	Feet.	Feet.						
100235	.....	St. s.	International	101	69	82.0	24.3	7.0	Frt.	5	.....	1879	Philadelphia, Pa	New York, N. Y.
100453	.....	St. s.	International	144	100	80.8	26.4	7.4	Pas.	4	117	1889	Buffalo, N. Y	Marquette, Mich.
100462	K. G. T. W.	St. s.	*International*	400	200	130.0	26.0	16.2	Tow.	17	725	1890	Philadelphia, Pa	Philadelphia, Pa.
100749	.....	St. s.	International	590	401	141.4	34.2	16.1	Elr.	9	300	1901	West Haven, Conn	New York, N. Y.
200806	.....	Na. s.	International	13	7	41.8	13.9	5.2	Tow.	2	.....	1904	Eastport, Me	Eastport, Me.
203911	.....	St. s.	Interstate	130	88	85.7	23.0	9.9	Tow.	7	.....	1907	W. New Brighton, N. Y.	New York, N. Y.
100375	.....	Ga. s.	In Time	9	9	28.0	13.4	4.0	Fsh.	2	.....	1885	Noank, Conn	Newport, R. I.
100695	.....	Ga. s.	Intrepid	35	28	61.2	18.0	6.5	Frt.	4	.....	1900	Port Jefferson, N. Y	New York, N. Y.
127421	.....	St. s.	[1] Intrepid	123	55	85.5	21.2	10.3	Tow.	4	200	1900	Ballard, Wash	San Francisco, Cal.
200641	K. S. V. T.	St. y.	INTREPID	330	224	135.0	28.0	17.9	Yct.	30	.....	1903	Newburgh, N. Y	New York, N. Y.
100418	.....	*St. p.	Inverness	121	121	129.0	21.0	4.8	Tow.	17	254	1888	La Crosse, Wis	Evansville, Ind.
100552	K. L. P. F.	St. y.	[2] INVINCIBLE	340	190	143.3	27.0	15.8	Yct.	12	280	1893	Philadelphia, Pa	New York, N. Y.
100383	.....	St. s.	Iola	31	17	57.0	16.0	4.5	Tow.	4	.....	1885	Big Skookum, Wash	Pt. Townsend, Wash.
100423	.....	St. s.	Iola	46	23	62.4	14.8	5.9	Pas.	3	.....	1887	Pinellas, Fla	Apalachicola, Fla.
202350	.....	Ga. s.	Iola	44	33	58.0	18.6	6.0	Frt.	4	.....	1905	Hancocks Bridge, N. J	Newport News, Va.
203524	.....	*Ga. p.	†Iola	6	6	33.6	10.8	2.3	Pas.	0	40	1906	Needles, Cal	Los Angeles, Cal.
203823	.....	*Ga. p.	Iola	14	13	46.8	11.0	2.6	Frt.	2	56	1907	.....do	Do.
202257	.....	St. s.	Iolanda	53	31	75.0	19.5	6.6	Fsh.	8	120	1905	San Francisco, Cal	San Francisco, Cal.
100703	.....	St. y.	Iona	30	21	75.7	10.6	7.6	Yct.	3	.....	1900	Bristol, R. I	St. Louis, Mo.
100709	.....	*Ga. p.	Iona	6	6	50.4	11.3	2.0	Pas.	0	.....	1900	New Harmony, Ind	Memphis, Tenn.
100790	.....	Ga. s.	Iona	6	6	35.0	6.6	3.0	Pas.	1	.....	1903	Clinton, Iowa	Rock Island, Ill.
202130	.....	Ga. p.	Iona	7	7	28.0	8.0	3.0	Pas.	1	5	1905	Atkinson, Ill	Do.
202568	.....	Ga. s.	Iona	7	5	26.0	9.2	4.2	Msc.	1	.....	1905	Skagway, Alaska	Skagway, Alaska.
100461	.....	*St. p.	Ione	242	213	130.4	24.7	5.0	Pas.	12	.....	1889	Portland, Oreg	Portland, Oreg.
203031	.....	Ga. s.	Ione	9	6	47.0	16.0	2.0	Frt.	3	.....	1906	Portsmouth, Va	Norfolk, Va.
100473	.....	St. s.	Ionia	1,418	1,011	209.2	38.1	21.3	Frt.	13	1,287	1890	Grand Haven, Mich	Detroit, Mich.
100613	.....	St. s.	Iowa	1,157	846	202.5	36.4	13.0	Pas.	35	900	1896	Manitowoc, Wis	Duluth, Minn.
100781	.....	*Ga. p.	Iowa	48	48	94.0	18.5	3.5	Pas.	7	.....	1897	Sioux City, Iowa	Sioux City, Iowa.
100786	.....	Ga. s.	Iowa	5	5	33.1	11.0	2.8	Frt.	1	.....	1903	Elizabeth City, N. C	Elizabeth City, N. C.
204103	.....	Ga. s.	Iowa	12	8	41.6	9.7	2.7	Msc.	2	30	1907	Juneau, Alaska	Juneau, Alaska.
100520	.....	St. s.	Ira	56	28	71.5	16.4	6.0	Pas.	6	.....	1891	Norfolk, Va	Beaufort, N. C.
200978	.....	Ga. s.	Ira Marshall	12	8	46.0	12.4	3.7	Frt.	2	.....	1904	Pocomoke City, Md	Crisfield, Md.
100323	.....	St. s.	*Ira M. Hedges*	76	38	76.6	18.0	9.2	Tow.	8	.....	1883	Camden, N. J	Albany, N. Y.
100150	.....	Ga. s.	Ira and Abbie	11	10	37.5	13.4	5.2	Msc.	2	.....	1875	Noank, Conn	Newport, R. I.
100678	.....	St. s.	Iralda	99	50	99.2	17.6	3.7	Pas.	4	.....	1899	Portland, Oreg	Portland, Oreg.
203618	.....	St. s.	Iralda	99	50	106.2	18.7	5.5	Pas.	4	130	1906	.....do	Do.
100444	.....	Ga. s.	Irene	7	7	26.3	12.5	4.2	Fsh.	1	.....	1889	Noank, Conn	Hyannis, Mass.
100447	.....	Ga. s.	Irene	15	10	37.1	14.4	2.4	Frt.	2	.....	1889	Sebastian, Fla	Key West, Fla.
100474	.....	Ga. s.	Irene	6	6	28.6	11.6	3.4	Msc.	2	.....	1890	Thoroughfare, N. J	Camden, N. J.
100557	.....	St. s.	Irene	11	5	42.0	11.0	5.2	Tow.	2	.....	1893	Brooklyn, N. Y	New York, N. Y.
100573	.....	St. s.	Irene	10	7	46.0	12.5	4.6	Tow.	3	.....	1893	Marinette, Wis	Marquette, Mich.
100672	.....	*St. p.	Irene	105	66	84.4	16.0	3.8	Pas.	4	113	1899	Seattle, Wash	Seattle, Wash.
100741	.....	St. s.	Irene	30	20	58.5	15.5	6.1	Tow.	7	130	1901	Madison, Md	Baltimore, Md.
100752	.....	Ga. s	Irene	11	11	34.0	14.6	4.4	Fsh.	4	.....	1901	Atlantic City, N. J	Somers Point, N. J.
100777	.....	St. s.	Irene	81	55	70.2	21.0	8.5	Tow.	6	.....	1902	Tacoma, Wash	Pt. Townsend, Wash.
130743	K. N. C. H.	St. y.	[3] Irene	52	35	99.2	13.7	7.9	Yct.	6	.....	1897	Bristol, R. I	Pittsburg, Pa.
203812	.....	Ga. s.	Irene	8	7	37.2	9.7	3.4	Fsh.	3	.....	1905	Milwaukee, Wis	Milwaukee, Wis.
203838	.....	Ga. s.	Irene	12	8	43.0	9.5	7.0	Pas.	1	.....	1907	Caruthersville, Mo	Memphis, Tenn.
203986	.....	Ga. y.	Irene	21	21	48.1	10.0	3.1	Yct.	2	.....	1906	St. Paul, Minn	St. Louis, Mo.
100424	.....	Ga. s.	Irene Albury	14	9	48.4	17.6	3.1	Frt.	3	.....	1888	Scranton, Miss	Tampa, Fla.
100635	.....	St. s.	[4] Irene D	9	6	33.5	9.8	3.3	Msc.	2	.....	1858	Philadelphia, Pa	New Haven, Conn.
201307	.....	*Ga. p.	Irene H	41	20	74.0	16.3	3.0	Frt.	5	.....	1904	Allemands, La	Brashear, La.
100295	.....	St. s.	*Iris*	65	32	75.0	18.0	7.6	Pas.	5	.....	1881	Camden, N. J	New York, N. Y.
100426	.....	Ga. s.	Iris	14	14	39.5	14.9	6.3	Fsh.	2	.....	1888	Gloucester, Mass	Provincetown, Mass.
100574	K. Q. P. I.	St. s.	[5] Iris	387	241	122.0	23.7	11.2	Pas.	13	300	1863	Brooklyn, N. Y	New Orleans, La.
100602	.....	Ga. y.	Iris	12	10	47.0	15.1	4.0	Yct.	3	.....	1895	Westport, Conn	Erie, Pa.
100630	.....	Na. s.	Iris	6	5	26.4	9.8	5.3	Fsh.	1	.....	1897	Bristol, Me	Boothbay, Me.
100646	.....	Ga. s.	Iris	11	7	44.8	8.7	3.0	Pas.	1	.....	1896	South Bend, Wash	Pt. Townsend, Wash.
136813	.....	Ga. y.	[6] Iris	17	14	41.8	11.0	4.0	Yct.	1	.....	1900	Long Island City, N. Y	New York, N. Y.
200671	.....	*St. p.	[7] Iris	42	42	70.0	16.4	3.2	Tow.	3	.....	1884	Keokuk, Iowa	Burlington, Iowa.
203109	.....	Ga. s.	Iris	14	7	47.3	11.5	4.5	Tow.	3	.....	1906	St. Marys, Ga	Jacksonville, Fla.
100743	.....	Ga. y.	Irma	30	21	51.0	11.3	5.6	Yct.	1	.....	1892	Oshkosh, Wis	Milwaukee, Wis.
100256	.....	St. s.	Iron Age	1,114	967	226.0	34.4	16.8	Frt.	14	480	1880	Detroit, Mich	Cleveland, Ohio.
100284	.....	*St. p.	Iron Age	385	385	176.0	38.0	5.5	Tow.	30	.....	1880	Pittsburg, Pa	Pittsburg, Pa.
100394	.....	St. s.	Iron Duke	30	15	88.0	13.5	3.7	Tow.	2	.....	1875	Charleston, W. Va	Cincinnati, Ohio.
100412	.....	St. s.	Iron King	1,702	1,223	252.4	38.0	20.0	Frt.	16	800	1887	Detroit, Mich	Detroit, Mich.
100054	.....	*St. p.	Ironsides	282	282	154.0	30.0	5.4	Tow.	35	.....	1869	Pittsburg, Pa	Pittsburg, Pa.
100600	.....	*St. p.	Ironton	129	129	94.0	36.7	4.9	Fer.	3	74	1895	Lavanna, Ohio	Cincinnati, Ohio.
100438	K. G. C. N.	St. s.	IROQUOIS	3,601	2,873	324.0	46.3	19.1	Pas.	62	1,816	1888	Philadelphia, Pa	New York, N. Y.
100524	.....	St. s.	Iroquois	1,957	1,728	242.0	41.8	24.8	Frt.	15	350	1892	Marine City, Mich	Cleveland, Ohio.
100730	K. V. S. B.	St. s.	IROQUOIS	1,169	795	214.0	34.4	21.2	Pas.	24	1,000	1901	Toledo, Ohio	Marquette, Mich.
202384	.....	Ga. s.	Irving	6	5	35.8	6.7	3.2	Pas.	1	.....	1894	St. Joseph, Mich	Chicago, Ill.

[1] Formerly st. s. Charles Counselman.
[2] Formerly st. y. Intrepid.
[3] Formerly st. y. Nina.
[4] Formerly U. S. Navy launch Lancaster.
[5] Formerly { a st. s. Willet Rowe. b U. S. S. Iris. c U. S. L. H. st. s. Iris.
[6] Formerly ga. y. Emon.
[7] Formerly U. S. Eng. *st. p. Iris.
† Abandoned March 31, 1907.

Digitized by Google

MERCHANT **STEAM** VESSELS OF THE UNITED STATES—Continued.

Official No.	Signal letters.	Rig.	Name of vessel.	Gross tonnage.	Net tonnage.	Length.	Breadth.	Depth.	Service.	Crew.	Indicated horsepower.	When built.	Where built.	Home port (where permanent document issues).
						Feet.	Feet.	Feet.						
100665	.....	St. s.	Irving F. Ross	27	18	49.0	15.4	6.5	Tow.	2	.....	1898	East Boston, Mass	Boston, Mass.
96052	.....	St. s.	[1] Irving G. Keller	43	21	62.6	17.5	7.5	Tow.	4	.....	1890	Brooklyn, N. Y	New York, N. Y.
203936	K.V.W.N.	St. s.	IRVINGTON	398	270	140.0	26.8	15.5	Tow.	15	.....	1907	Port Richmond, N. Y	Perth Amboy, N. J.
100238	.....	*St. p.	Isaac Staples	147	147	137.8	30.4	4.7	Tow.	18	.....	1878	Stillwater, Minn	St. Paul, Minn.
100707	.....	St. s.	ISAAC L. ELLWOOD	5,904	4,526	478.0	52.0	30.0	Pas.	24	1,800	1900	West Bay City, Mich	Duluth, Minn.
100558	.....	*St. p.	Isaac M. Mason	114	114	122.0	22.0	4.0	Pas.	13	.....	1893	Pittsburg, Pa	Pittsburg, Pa.
100333	.....	Ga. s.	Isabel	11	10	32.1	14.0	4.3	Msc.	1	.....	1879	Brooklyn, N. Y	Newark, N. J.
100430	.....	Ga. s.	Isabel	6	6	31.2	13.2	3.5	Msc.	1	.....	1884	Babylon, N. Y	Patchogue, N. Y.
100581	.....	St. p.	Isabel	421	312	155.2	26.5	9.4	Pas.	10	.....	1894	Noank, Conn	Bridgeport, Conn.
100801	.....	El. s.	Isabel	6	6	36.0	7.4	4.0	Msc.	1	6	1903	Bayonne, N. J	Somers Point, N. J.
202629	.....	Na. s.	Isabel	16	11	50.0	13.4	3.9	Plt.	5	.....	1905	Southport, N. C	Wilmington, N. C.
100628	.....	Ga. s.	Isabel Parsons	12	11	33.7	12.6	6.3	Fsh.	3	.....	1897	Friendship, Me	Portland, Me.
100297	.....	St. s.	Isabella	78	78	103.0	21.6	7.3	Tow.	8	.....	1880	Evansville, Ind	Evansville, Ind.
100309	.....	St. s.	Isabella	38	25	66.4	15.0	5.1	Fer.	3	.....	1882	Athens, N. Y	Albany, N. Y.
201254	.....	St. s.	Isabella	43	29	73.5	16.4	6.1	Fsh.	6	50	1904	Alexandria Bay, N. Y	Port Huron, Mich.
202018	.....	Ga. s.	Isabella	15	10	47.2	17.0	2.5	Oys.	2	.....	1905	Bridgeport, Conn	New Haven, Conn.
100446	.....	St. s.	Isabella J. Boyce	368	316	138.0	29.6	11.0	Frt.	11	425	1889	Manitowoc, Wis	Port Huron, Mich.
100577	.....	St. s.	Isabelle	9	7	49.1	10.5	4.6	Pas.	3	.....	1894	Guilford, Conn	New York, N. Y.
100617	.....	Ga. s.	Isabelle	13	8	56.0	11.5	3.6	Pas.	4	.....	1896	Washington, D. C	Newbern, N. C.
100779	.....	*St. p.	Isabelle	162	76	87.3	20.2	4.1	Frt.	14	150	1902	St. Michael, Alaska	St. Michael, Alaska.
100537	.....	Ga. s.	Isa M	14	11	48.2	13.8	3.5	Oys	2	.....	1889	Northport, N. Y	Bridgeport, Conn.
203364	.....	St. s.	ISHPEMING	6,924	5,476	530.0	56.2	32.0	Pas.	24	1,700	1906	Ecorse, Mich	Marquette, Mich.
100286	.....	St. s.	Isis	11	8	44.8	9.9	4.8	Fsh.	4	.....	1881	Thomaston, Me	Damariscotta, Me.
100322	.....	St. s.	Isis	36	18	57.0	16.0	6.0	Tow.	2	.....	1883	Brooklyn, N. Y	Bridgeport, Conn.
100656	.....	St. s.	Isis	591	402	140.0	32.1	16.0	Elr.	9	300	1898	Camden, N. J	New York, N. Y.
100758	K. R. N. J.	St. y.	Isis	377	256	180.4	24.8	13.5	Yct.	40	.....	1902	Newburgh, N. Y	Boston, Mass.
100704	.....	St. s.	Islam	11	7	50.0	10.3	3.5	Tow.	1	.....	1900	Alameda, Cal	San Francisco, Cal.
100242	.....	St. s.	[2] Island Belle	89	65	100.5	20.6	6.0	Pas.	7	.....	1879	Alexandria Bay, N. Y	Cape Vincent, N. Y.
100490	.....	St. s.	Island Belle	153	106	93.0	18.4	7.5	Pas.	7	150	1891	Buffalo, N. Y	Bath, Me.
202880	.....	Ga. s.	Island Flyer	14	9	56.0	9.9	2.5	Pas.	1	.....	1906	Tacoma, Wash	Pt. Townsend, Wash.
100610	.....	St. p.	Island Queen	1,446	1,230	281.4	42.6	8.5	Pas.	24	950	1896	Cincinnati, Ohio	Cincinnati, Ohio.
100761	.....	*Ga. p.	Island Queen	10	10	33.0	10.0	3.0	Msc.	1	.....	1901	Davenport, Iowa	Memphis, Tenn.
116546	.....	*St. p.	[3] Island Queen	277	277	170.0	32.0	4.9	Pas.	25	.....	1893	Madison, Ind	Pittsburg, Pa.
200907	.....	*Ga. p.	Island Queen	12	12	57.4	17.0	1.8	Pas.	1	.....	1904	New Harmony, Ind	Evansville, Ind.
202400	.....	Ga. s.	Island Transfer	12	10	43.8	20.0	1.7	Pas.	1	.....	1905	Seattle, Wash	Seattle, Wash.
75508	.....	St. p.	[4] Islander	118	59	125.0	20.0	7.0	Pas.	9	150	1871	Rochester, N. Y	Cape Vincent, N. Y.
100328	.....	St. s.	Islander	119	62	106.2	19.0	6.8	Pas.	8	250	1883	Bath, Me	Providence, R. I.
100601	.....	St. s.	Islander	291	174	114.8	23.6	9.4	Pas.	4	300	1895	Benton Harbor, Mich	Marquette, Mich.
100754	K. R. J. T.	St. s.	Islander	248	168	119.1	29.0	9.3	Frt.	5	350	1901	Tomkins Cove, N. Y	New York, N. Y.
136148	.....	St. s.	[5] Islander	91	60	90.4	22.4	6.6	Pas.	5	.....	1890	Adams Wharf, N. J	Do.
201240	.....	St. s.	Islander	162	87	72.0	18.9	9.0	Pas.	7	200	1904	Newhall, Wash	Pt. Townsend, Wash.
203351	.....	Ga. s.	Islander	19	14	40.0	8.5	6.0	Pas.	2	30	1903	St. Louis, Mo	Peoria, Ill.
100535	.....	St. s.	ISLAY	26	13	60.0	13.0	5.0	Tow.	2	125	1892	Superior, Wis	Marquette, Mich.
100555	.....	St. s.	Islesford	27	15	49.2	14.4	5.2	Pas.	2	35	1893	Brewer, Me	So. West Harbor, Me.
100776	.....	*St. p.	Isleton	615	534	167.5	36.0	7.5	Pas.	24	300	1902	Wood Island, Cal	San Francisco, Cal.
100684	.....	Ga. s.	Israella	13	11	39.4	12.0	4.4	Frt.	3	.....	1899	Paulsboro, N. J	Somers Point, N. J.
127680	K.R.W.D.	St, y.	[6] ISSAQUENA	174	118	128.0	19.8	10.4	Yct.	15	.....	1902	New York, N. Y	New York, N. Y.
100619	.....	*St. p.	Istrouma	253	160	120.0	25.0	5.0	Fer.	9	.....	1896	Jeffersonville, Ind	New Orleans, La.
202512	.....	*Ga. p.	It	8	8	39.4	12.0	2.3	Tow.	0	8	1905	Chattanooga, Tenn	Chattanooga, Tenn.
100450	.....	St. s.	Italia	2,305	1,735	289.0	42.0	24.1	Frt.	15	1,050	1889	Marine City, Mich	Cleveland, Ohio.
80207	J.K. T. D.	St. s.	[7] *Itasca*	1,416	988	231.0	37.8	14.2	Pas.	33	1,100	1871	Wilmington, Del	Baltimore, Md.
200038	.....	*St. p.	Itasca	34	21	75.7	18.0	3.3	Pas.	7	50	1903	Baudette, Minn	St. Paul, Minn.
200850	.....	*Ga. p.	Itaska	8	8	40.0	8.4	2.6	Pas.	1	8	1904	Clinton, Iowa	Rock Island, Ill.
100608	.....	Ga. s.	Ite	8	8	34.3	12.1	4.6	Msc.	2	.....	1895	Newport, R. I	Newport, R. I.
201256	.....	St. y.	Item	9	8	36.2	8.0	3.0	Yct.	1	.....	1903	Kennebunk Port, Me	Saco, Me.
110955	.....	St. s.	[8] Ithaca	105	52	92.7	20.5	10.7	Tow.	7	578	1891	Brooklyn, N. Y	New York, N. Y.
203492	.....	St. s.	ITHACA	1,462	676	187.5	43.4	16.5	Fer.	7	1,400	1906	Newport News, Va	New York, N. Y.
100455	.....	St. s.	Ithiel	31	15	49.6	15.8	5.0	Oys.	8	.....	1889	Port Jefferson, N. Y	Bridgeport, Conn.
100504	.....	St. s.	Iva	30	15	52.3	14.0	6.2	Tow.	2	.....	1891	Dover, N. H	Portsmouth, N. H.
100618	.....	Ga. s.	Iva	10	7	42.0	12.0	2.4	Frt.	2	.....	1895	Sharptown, Md	Camden, N. J.
200744	.....	St. s.	Iva	27	18	59.6	14.7	5.2	Pas.	3	.....	1904	Mobile, Ala	Mobile, Ala.
100531	.....	Ga. s.	Ivah. Ray	11	7	37.9	14.5	3.8	Oys.	2	.....	1892	Seabright, N. J	Perth Amboy, N. J.
100143	.....	St. s.	*Ivanhoe*	35	17	66.9	15.4	6.4	Tow.	4	.....	1875	Philadelphia, Pa	Philadelphia, Pa.
100340	.....	St. s.	*Ivanhoe*	94	47	85.3	19.0	9.4	Tow.	7	.....	1883	.....do	Do.
100493	.....	St. s.	Ivanhoe	14	10	50.0	10.7	3.9	Pas.	7	.....	1891	Baltimore, Md	Baltimore, Md.
200841	.....	Ga. s.	Ivanhoe	8	5	32.0	9.0	3.6	Tow.	1	.....	1904	Seattle, Wash	Pt. Townsend, Wash.
100202	.....	St. s.	Ivernia	43	36	56.0	14.0	4.5	Oys.	5	.....	1877	Easthaven, Conn	New Haven, Conn.
100599	.....	Na. s.	Ivy	8	5	35.9	10.3	4.5	Oys.	1	.....	1895	Port Washington, N. Y	New York, N. Y.
100765	.....	St. y.	Ivy	38	26	80.6	11.5	4.8	Yct.	3	.....	1901	Detroit, Mich	Detroit, Mich.
100712	K.Q.B.D.	St. s.	[9] Iwalani	588	239	147.0	27.5	11.5	Pas.	28	230	1881	San Francisco, Cal	Honolulu, Hawaii.
100641	K.N.F.B.	St. s.	IZABAL	203	127	103.6	22.5	11.0	Frt.	5	175	1897	.....do	New York, N. Y.

[1] Formerly st. s. { *a* Henry Hoehn. *b* Gilbert M. Edgett.
[2] Formerly st. s. Island Wanderer.
[3] Formerly *st. p. St. Joseph.
[4] Formerly st. p. { *a* J. H. Kelly. *b* John Thorn.
[5] Formerly st. s. Elizabeth Vansciver.
[6] Formerly st. y. Coranto.
[7] Formerly st. s. William Crane.
[8] Formerly st. s. R ollin H. Wilbur.
[9] Formerly Hawaiian st. s. Iwalani.

Digitized by Google

MERCHANT **STEAM** VESSELS OF THE UNITED STATES—Continued.

Official No.	Signal letters.	Rig.	Name of vessel.	Gross tonnage.	Net tonnage.	Length.	Breadth.	Depth.	Service.	Crew.	Indicated horsepower.	When built.	Where built.	Home port (where permanent document issues).
			J.			*Feet.*	*Feet.*	*Feet.*						
77097		St s.	J. Arnold	23	11	51.2	14.5	6.0	Tow.	2		1893	Albany, N. Y	Albany, N. Y.
77521		St. p.	J. Bonner	74	39	83.3	19.5	5.2	Tow.	4		1901	Sturgeon Bay, Wis	Marquette, Mich.
202738		*Ga. p.	J. Fero	8	8	48.0	10.0	2.0	Msc.	1	12	1905	Leavenworth, Ind	Paducah, Ky.
204092	K.W.C.M.	St. s.	J. Marhoffer	608	334	174.1	37.6	11.8	Frt.	21	450	1907	Aberdeen, Wash	San Francisco, Cal.
90113		St. s.	[1]*J. McAteer*	20	10	48.9	13.0	5.6	Tow.	3		1869	Philadelphia, Pa	Philadelphia, Pa.
201679		Ga. s.	J. R	20	14	51.0	12.0	6.5	Pas.	2		1905	Dubuque, Iowa	Dubuque, Iowa.
77451		*St. p.	J. S	292	236	175.0	33.0	5.5	Pas.	26	576	1901	Jeffersonville, Ind	Rock Island, Ill.
77511		St. s.	J. Warren	10	7	35.0	10.0	3.4	Pas.	1		1901	Coquille, Oreg	Coos Bay, Oreg.
77403		*Ga. p.	J. A. Barbour	12	8	60.0	12.0	3.0	Frt.	1		1900	Franklin, La	Galveston, Tex.
77415		St. s.	[2]J. A. Cummins	79	75	86.5	20.0	7.6	Frt.	16		1886	San Francisco, Cal	Honolulu, Hawaii.
202632		St. p.	J. A. Munroe	83	57	61.5	20.0	3.8	Pld.	2		1905	Astoria, Oreg	Astoria, Oreg.
77573		Ga. s.	J. A. Reed	15	14	49.0	14.0	4.6	Pas.	3	25	1903	Somers Point, N. J	Somers Point, N. J.
203305		St. s.	J. A. Reynolds	74	50	65.2	19.0	8.0	Tow.	5		1906	New Baltimore, N. Y	New York, N. Y.
77544		St. s.	J. A. Saunders	192	143	97.5	20.0	7.1	Fer.	2		1902	Saunderstown, R. I	Newport, R. I.
96280		St. s.	[3]J. B. A	51	51	94.0	15.5	5.6	Tow.	8		1894	Evansville. Ind	Evansville, Ind.
77418		*Ga. p.	J. B. Bradwell	62	42	74.9	17.6	7.0	Pas.	8		1900	Manitowoc, Wis	St. Louis, Mo.
77507		St. s.	J. B. Butts	17	12	84.0	15.0	2.8	Pas.	5		1901	Helena, Ark	Vicksburg, Miss.
201613		St. s.	J. B. Camors	25	17	54.0	14.9	6.0	Tow.	8	75	1904	New Orleans, La	Mobile, Ala.
203664		*St. p.	J. B. Chaffee	55	38	80.0	19.0	3.0	Tow.	3		1906	Franklin, La	Brashear, La.
202316		*St. p.	J. B. Cutler	11	11	50.0	16.0	2.5				1905	Dunnellon, Fla	Cedar Keys, Fla.
77387		*St. p.	J. B. Finley	679	679	209.8	42.8	7.0	Tow.	50		1899	Elizabeth, Pa	Pittsburg, Pa.
77318		*St. p.	J. B. Griffith	15	15	61.0	15.0	2.9	Tow.	4		1898	Johnsons Bayou, La	Brashear, La.
77425		*St. p.	J. B. Lewis	162	162	141.4	26.0	4.4	Tow.	17	600	1900	Middleport, Ohio	Wheeling, W. Va.
75363		St. s.	J. B. Merrill	17	8	54.0	13.0	6.0	Tow.	3		1871	Milwaukee, Wis	Duluth, Minn.
77337		*St. p.	J. B. Richardson	191	191	165.0	29.0	4.0	Pas.	45	275	1898	Jeffersonville, Ind	Nashville, Tenn.
202687	K.V.D.P.	St. s.	J. B. Stetson	837	521	181.0	39.4	13.4	Pas.	22		1905	Winslow, Wash	San Francisco, Cal.
76400		St. s.	[4]J. C. Ames	537	347	160.2	29.2	13.2	Tow.	15	1,000	1882	Manitowoc, Wis	Milwaukee, Wis.
76623		*St. p.	J. C. Atlee	87	87	101.0	19.4	3.8	Tow.	11		1886	Rock Island, Ill	Memphis, Tenn.
76656		St.c.bt.	J. C. Austin	143	111	95.0	17.7	8.8	Frt.	4	75	1886	Lockport, N. Y	New York, N. Y.
202411		Ga. s.	J. C. Brewington	9	5	53.2	11.4	3.6	Oys.	1	12	1905	Irvington, Va	Tappahannock, Va.
75867		St. s.	[5]J. C. Evans	79	24	82.3	17.8	7.3	Tow.	5		1876	Milwaukee, Wis	Chicago, Ill.
202295		St. s.	J. C. Ewell	14	6	53.5	13.0	3.4	Oys.	1	15	1905	Bertrand, Va	Tappahannock, Va.
76807	K.J.M.W.	St. s.	J. C. Ford	609	363	172.0	32.9	12.0	Pas.	14	300	1889	Grand Haven, Mich	Detroit, Mich.
76736		St. s.	J. C. Fullerton	31	18	58.0	10.7	5.0	Pas.	2		1888	Buffalo, N. Y	Buffalo, N. Y.
76417		St. s.	J. C. Hartt	222	111	115.7	27.0	11.1	Tow.	12	750	1883	Philadelphia, Pa	Albany, N. Y.
75707		*St. p.	J. C. Risher	148	148	134.0	22.0	4.0	Tow.	24		1873	Pittsburg, Pa	Pittsburg. Pa.
203203		Ga. s.	J. C. Ritchie	173	152	114.1	21.6	6.9	Frt.	3	125	1906	Milford, Del	Wilmington, Del.
100250		St. s.	[6]J. C. Watson	58	29	72.4	18.0	8.0	Pas.	6		1879	Camden, N. J	Mobile, Ala.
77480		St. s.	[7]J. D. Billard	75	51	87.0	19.0	8.0	Tow.	5		1862	Mystic, Conn	New York, N. Y.
203212		St. s.	J. D. Houston	19	10	55.0	12.0	3.2	Tow.	2	25	1906	Berwick, La	Brashear, La.
76964		St. s.	J. D. Marshall	531	428	154.5	33.5	12.0	Frt.	14	500	1891	South Haven, Mich	Chicago, Ill.
77041		St. s.	J. D. McFadden	15	7	45.0	11.5	6.0	Tow.	2		1892	Duluth, Minn	Duluth, Minn.
77157		St. s.	J. D. Patterson	12	9	47.0	11.4	4.2	Tow.	3		1894	Bordentown, N. J	Newbern, N. C.
76787		*St. p.	J. D. Peters	880	788	206.5	38.0	8.1	Pas.	16	600	1889	Stockton, Cal	San Francisco, Cal.
76752		St. s.	J. E. Boyden	87	52	85.4	19.0	9.6	Tow.	8		1888	Seattle, Wash	Seattle, Wash.
76777		St. s.	J. E. James	56	32	66.3	21.0	6.2	Frt.	2		1888	Boston, Mass	Boston, Mass.
76419		St. s.	J. E. Rumbell	92	46	99.0	19.0	6.0	Wrk.	7	41	1883	Portage, Harbor of Refuge, Mich.	Marquette, Mich.
76848		*St. p.	J. E. Trudeau	242	242	162.0	30.0	4.0	Pas.	25	133	1889	Jeffersonville, Ind	Gulfport, Miss.
201125		Ga. s.	J. F. Conner	13	9	42.0	12.5	4.6	Tow.	1		1904	Aberdeen, Wash	Pt. Townsend, Wash.
201474		St. s.	J. F. Schoellkopf	28	19	50.3	14.0	6.9	Tow.	3		1904	Niagara Falls, N. Y	Niagara Falls, N. Y.
13156		St. p.	[8]J. G. Emmons	156	112	107.0	21.2	6.5	Pas.	5	275	1854	Athens, N. Y	New York, N. Y.
76816		St. s.	[9]J. G. Nichols	98	76	106.0	22.0	6.0	Frt.	7	214	1889	Fort Howard, Wis	Port Huron, Mich.
77448		St. s.	J. G. ROSE	77	52	68.1	19.6	8.0	Tow.	8		1900	Newburgh, N. Y	Albany, N. Y.
77516		Ga. s.	J. H. B	15	12	45.0	16.0	4.0	Oys.	2		1902	Brookhaven, N. Y	Patchogue, N. Y.
203941		St. s.	J. H. BARTOW	6,316	5,021	504.0	54.2	31.0	Frt.	26	1,650	1907	Wyandotte, Mich	Erie, Pa.
76573		St. s.	*J. H. Devereux*	1,618	1,312	243.3	37.0	19.4	Pas.	16	600	1885	Cleveland, Ohio	San Francisco, Cal.
75671		St. s.	J. H. Hackley	45	22	62.6	16.2	8.8	Tow.	5		1874	Buffalo, N. Y	Chicago, Ill.
200243		*Ga. p.	J. H. Keene	97	97	122.0	28.0	3.4	Pas.	4		1903	Chamberlain, S. Dak	Sioux City, Iowa.
76112		Ga. s.	J. H. Marshall	9	9	38.9	10.9	3.6	Frt.	1		1879	York County, Va	Norfolk, Va.
77056		St. bge.	J. H. Marston	117	75	128.5	24.0	5.0	Frt.	10	75	1882	Appleton, Wis	Milwaukee, Wis.
110036		St. s.	[10]J. H. Peterson	36	18	69.0	15.4	7.2	Tow.	5		1872	Camden, N. J	New York N. Y.
201286		St. s.	J. H. Randerson	48	32	68.6	17.8	7.0	Tow.	4		1904	New Baltimore, N. Y	Do.
77398		St. s.	J. H. Riehl	39	27	63.4	16.0	7.2	Pas.	5		1900	Baltimore, Md	Baltimore, Md.
203628		St. s.	J. H. SHEADLE	6,924	5,476	530.0	56.2	32.0	Pas.	24	1,700	1906	Ecorse, Mich	Marquette, Mich.
76222		St.c.bt.	J. H. Taylor	134	107	96.0	17.7	8.9	Frt.	3	30	1881	Rochester, N. Y	Perth Amoy, N. J.
91256		St. s.	[11]J. H. Upham, jr	17	10	43.4	12.5	6.2	Tow.	2		1880	Buffalo, N. Y	Duluth, Minn.
76884		St. s.	J. H. WADE	1,863	1,502	265.6	38.1	19.1	Pas.	15	600	1890	Cleveland, Ohio	Cleveland, Ohio.
201196		St. s.	J. H. WILLIAMS	90	61	75.6	19.5	11.0	Tow.	9		1904	Newburgh, N. Y	Albany, N. Y.

[1] Formerly st. s. Minnie.
[2] Formerly Hawaiian st. s. J. A. Cummins.
[3] Formerly st. s. Herbert Moran.
[4] Formerly st. s. J. C. Perrett.
[5] Formerly st. s. James McGordon.
[6] Formerly st. s. {a Italian. b J. C. Watson. c U. S. Q. M. D. Reynolds.
[7] Formerly st. s. {a J. D. Billard. b U. S. S. Rocket.
[8] Formerly st. p. John Birkbeck.
[9] Formerly {a st. s. J. G. Nichols. b British st. s. J. G. Nichols.
[10] Formerly st. s. Reba.
[11] Formerly st. s. M. R. Swan.

Digitized by Google

MERCHANT **STEAM** VESSELS OF THE UNITED STATES—Continued.

Official No.	Signal letters.	Rig.	Name of vessel.	Gross tonnage.	Net tonnage.	Length.	Breadth.	Depth.	Service.	Crew.	Indicated horsepower.	When built.	Where built.	Home port (where permanent document issues).
						Feet.	*Feet.*	*Feet.*						
76201	.....	St. s.	J. J. Evans	14	7	45.8	12.4	6.0	Tow.	3	.....	1881	Tonawanda, N. Y	Marquette, Mich.
75591	.....	St. s.	J. J. Hagerman	42	21	67.4	16.4	8.6	Tow.	8	.....	1872	Buffalo, N. Y	Milwaukee, Wis.
77087	.....	Ga. s.	J. J. Snellenburg	7	6	28.4	14.1	3.8	Msc.	2	.....	1893	Atlantic City, N. J	Somers Point, N. J.
77307	.....	*St. p.	J. K. Davison	162	103	127.0	27.0	3.5	Drg.	12	.....	1898	Pitsburg, Pa	Pittsburg, Pa.
200966	.....	Ga. s.	J. K. Sullivan	11	7	43.0	11.6	4.6	Msc.	1	20	1904	Fall River, Mass	Newport, R. I.
203771	.....	*St. p.	J. L. Dykes	38	38	84.7	14.0	3.0	Pas.	7	40	1906	Kingston, Tenn	Chattanooga, Tenn.
77536	K.R.S.N.	St. s.	[1] J. L. LUCKENBACH	4,920	3,192	428.9	47.7	18.3	Frt.	41	3,000	1886	Glasgow, Scotland	New York, N. Y.
76162	.....	St. s.	J. L. Miner	23	11	53.7	13.8	6.5	Tow.	2	.....	1880	Detroit, Mich	Detroit, Mich.
203276	.....	*Ga. p.	J. L. Peacock	11	11	60.0	16.0	2.6	Pas.	2	.....	1906	Leavenworth, Ind	Memphis, Tenn.
200479	.....	St. s.	J. L. WEEKS	4,551	3,451	416.0	50.0	24.0	Pas.	21	1,500	1903	West Bay City, Mich	Cleveland, Ohio.
76439	.....	St. s.	J. L. Williams	51	25	67.4	16.4	9.2	Tow.	5	.....	1883	Buffalo, N. Y	Duluth, Minn.
76562	.....	St. s.	J. L. Wyland	27	18	60.0	14.2	5.3	Fsh.	8	.....	1885	Vermilion, Ohio	Erie, Pa.
76299	.....	*St. p.	J. M. Bowell	94	94	120.6	22.9	4.3	Tow.	14	.....	1882	Pittsburg, Pa	Evansville, Ind.
76703	.....	St. s.	J. M. Colman	79	50	71.5	18.4	7.4	Tow.	8	80	1887	Seattle, Wash	Pt. Townsend, Wash.
77333	.....	*St. p.	J. M. Grubbs	44	44	89.8	20.2	2.9	Pas.	12	.....	1898	Delhi, Ohio	Cincinnati, Ohio.
77519	K.R.N.L.	St, s.	J. M. GUFFEY	2,520	1,593	292.2	40.2	23.5	Frt.	22	1,300	1902	Camden, N. J	Port Arthur, Tex.
77227	.....	Ga. s.	J. M. Harvey	22	17	55.2	13.5	4.9	Frt.	2	.....	1896	Chicago, Ill	Milwaukee, Wis.
77532	.....	St. s.	J. M. JENKS	4,644	3,381	414.0	50.0	28.0	Pas.	21	1,500	1902	Lorain, Ohio	Cleveland, Ohio.
77389	.....	*St. p.	J. M. Linder	73	73	100.0	18.0	4.0	Tow.	12	.....	1899	Paducah, Ky	Memphis, Tenn
77551	.....	*Ga. p.	J. M. Thomas	13	13	60.0	15.8	2.6	Tow.	2	.....	1902	Cincinnati, Ohio	Cincinnati, Ohio.
77553	.....	St. s.	J. N. Gilbert	42	28	74.0	18.0	7.2	Pas.	5	.....	1902	Scranton, Miss	Port Arthur, Tex.
77189	.....	*St. p.	J. N. Harbin	142	142	154.0	34.0	4.0	Pas.	20	.....	1895	Pittsburg, Pa	Memphis, Tenn.
203949	.....	*St. p.	J. N. Teal	513	459	160.0	34.4	5.4	Pas.	21	500	1907	Portland, Oreg	Portland, Oreg.
77406	.....	*St. p.	J. O. Cole	128	128	145.7	25.7	5.0	Tow.	14	.....	1900	Cincinnati, Ohio	Cincinnati, Ohio.
76026	.....	St. p.	J. O. Henning	26	26	65.0	20.0	3.0	Fer.	3	.....	1878	Hudson, Wis	St. Paul, Minn.
77581	.....	*St. p.	J. O. Watson	54	35	86.0	18.7	3.5	Pas.	3	.....	1903	Brownsville, Pa	Pittsburg, Pa.
77296	.....	*St. p.	J. P. Light	718	409	176.1	35.4	5.9	Pas.	20	.....	1898	Seattle, Wash	St. Micheal, Alaska.
77470	.....	*Ga. p.	J. P. Lightner	8	8	40.0	12.6	3.0	Tow.	3	.....	1899	Paducah, Ky	Cincinnati, Ohio.
203472	.....	St. s.	J. P. MANNING	58	39	63.3	17.3	9.0	Tow.	3	.....	1906	Ferrysburg, Mich	Cleveland, Ohio.
77471	.....	*St. p.	J. P. Schuh	117	112	107.0	29.0	4.4	Pas.	9	.....	1901	Mobile, Ala	Mobile, Ala.
76498	.....	St. s.	J. P. Thomas	79	48	62.0	18.0	5.6	Oys.	5	.....	1884	New Haven, Conn	Greenport, N. Y.
77426	.....	*St. p.	J. P. Williams	61	61	100.0	20.4	4.1	Pas.	9	.....	1900	Bainbridge, Ga	Pensacola, Fla.
202831	.....	*St. p.	J. Q. Dickinson	143	143	135.5	24.5	5.1	Pas.	18	.....	1906	Point Pleasant, W. Va	Wheeling, W. Va.
203377	.....	St. s.	J. Q. RIDDLE	6,832	5,376	532.0	56.0	31.0	Pas.	24	1,760	1906	Lorain, Ohio	Cleveland, Ohio.
201351	.....	*St. p.	J. R. Gunn No. 2	61	61	85.0	16.0	3.0	Tow.	7	30	1904	Decatur, Ala	Chattanooga, Tenn.
77346	.....	*St. p.	J. R. McDonald	137	121	104.5	25.5	5.0	Frt.	10	150	1899	Stockton, Cal	San Francisco, Cal.
77208	.....	St. s.	J. R. Roberts	9	6	36.8	9.8	3.8	Tow.	2	.....	1895	Seattle, Wash	Pt. Townsend, Wash.
77138	.....	St. s.	J. R. SPRANKLE	44	23	58.7	16.2	7.5	Tow.	7	.....	1894	Cleveland, Ohio	Cleveland, Ohio.
77288	.....	*St. p.	J. R. Wells	206	130	110.6	20.6	4.0	Frt.	20	168	1898	Tuscumbia, Mo	St. Louis, Mo.
11203	.....	St. s.	[2] J. S. Blazier	87	62	74.4	17.4	9.0	Tow.	4	.....	1867	East Saginaw, Mich	Toledo, Ohio.
77313	.....	St. s.	J. S. Crouse	82	72	89.7	16.8	7.5	Pas.	9	.....	1898	Saugatuck, Mich	Chicago, Ill.
77580	.....	St. s.	J. S. KEEFE	1,640	944	238.7	41.0	19.2	Pas.	18	600	1903	Buffalo, N. Y	Duluth, Minn.
77135	.....	St. s.	J. S. Lamson	17	10	43.5	14.0	4.0	Tow.	2	.....	1894	Bordentown, N. J	Philadelphia, Pa.
7711	.....	St. p.	[3] J. S. Warden	485	365	172.4	28.0	8.5	Pas.	10	.....	1863	Jersey City, N. J	New York, N. Y.
76144	.....	*St. p.	J. T. Davis	124	124	122.5	32.5	4.1	Fer.	4	75	1880	Grafton, Ill	Burlington, Iowa.
201459	.....	*St. p.	J. T. Hatfield	153	153	144.5	28.8	5.6	Tow.	10	.....	1904	Point Pleasant, W. Va	Cincinnati, Ohio.
77457	.....	St. s.	J. T. HUTCHINSON	3,734	2,780	346.0	48.0	28.0	Pas.	21	1,300	1901	Cleveland, Ohio	Cleveland, Ohio.
200980	K.T.D.P.	St. p.	J. T. Morse	780	410	199.0	31.0	12.1	Pas.	27	600	1904	Boston, Mass	Bath, Me.
77554	.....	*St. p.	J. T. Reeder	54	54	98.0	19.0	3.0	Pas.	4	.....	1902	Paducah, Ky	Paducah, Ky.
77263	.....	St. s.	J. T. Selecman	18	11	51.3	12.6	5.6	Tow.	5	.....	1897	Solomons, Md	Washington, D. C.
200543	.....	St. s.	J. T. Sherman	89	52	76.5	20.5	9.2	Pas.	3	.....	1903	Noank, Conn	New Bedford, Mass.
76207	.....	St. s.	J. V. Taylor	40	20	60.8	15.6	8.6	Pas.	5	.....	1881	Buffalo, N. Y	Grand Haven, Mich.
75895	.....	St. s.	J.W .Bennett	81	40	87.7	17.4	9.2	Tow.	7	.....	1876	Huron, Ohio	Milwaukee, Wis.
77124	.....	St. s.	J. W. Branning	31	15	54.3	13.6	5.0	Pas.	5	.....	1894	Portsmouth, Va	Elizabeth City, N. C.
76890	.....	St. s.	J. W. Callister	35	24	60.4	13.6	5.7	Fsh.	7	.....	1890	Grand Haven, Mich	Grand Haven, Mich.
75773	.....	St. s.	J. W. French	129	66	114.0	18.5	9.2	Fsh.	23	.....	1875	Damariscotta, Me	Greenport, N. Y.
203376	.....	*Ga. p.	J. W. G	7	7	31.5	8.0	3.0	Pas.	1	.....	1906	Rock Island, Ill	Rock Island, Ill.
77324	.....	*St. p.	J. W. Hires	127	127	135.3	22.7	5.0	Pas.	24	.....	1898	Columbus, Ga	Apalachicola, Fla.
77493	.....	*Ga. p.	J. W. Lewis	8	8	34.0	10.0	2.5	Pas.	2	.....	1900	Markland, Ind	Memphis, Tenn.
76413	.....	St. s.	J. W. Parmelee	30	15	60.6	16.9	7.1	Pas.	4	.....	1883	Saugatuck, Mich	Grand Haven, Mich.
77247	.....	*St. p.	J. W. Swayze	86	70	110.0	21.0	3.7	Frt.	9	.....	1896	Jonesville, La	New Orleans, La.
76111	.....	St. s.	J. W. Thompson	17	8	47.0	13.0	6.0	Tow.	4	.....	1880	Baltimore, Md	Baltimore, Md.
76871	.....	*St. p.	J. W. Van Sant	228	228	140.0	30.8	5.4	Tow.	17	324	1890	Leclaire, Iowa	Rock Island, Ill.
76940	.....	St. s.	J. W. Ward	40	29	63.9	16.2	7.8	Tow.	4	.....	1891	Benton Harbor, Mich	Marquette, Mich.
76136	.....	St. s.	J. W. Westcott	18	9	41.5	11.9	5.3	Tow.	3	.....	1880	Buffalo, N. Y	Do.
76450	.....	St. s.	J. W. Westcott	522	451	169.2	30.7	11.9	Frt.	14	250	1883	Marine City, Mich	Milwaukee, Wis.
77538	.....	St. s.	J W. Wonson	108	74	82.4	25.4	7.5	Frt.	5	.....	1902	Perth Amboy N. J	New York, N. Y.
136345	.....	St. s.	[4] *J. S. W. Holton*	62	31	68.7	16.6	7.4	Tow.	5	.....	1892	Philadelphia, Pa	Philadelphia, Pa.
75594	.....	St. s.	J. Alvah Clark	43	29	61.0	14.5	5.2	Pas.	4	.....	1873	.....do	Norfolk, Va.
77053	.....	St. s.	J. Fred Lohman	98	49	82.2	20.5	9.5	Tow.	6	.....	1892	Athens, N. Y	New York, N. Y.
76651	.....	St. s.	J. Howard Lowndes	72	36	75.0	18.9	6.5	Oys.	8	.....	1886	South Norwalk, Conn	Cold Spring, N. Y.
203155	.....	St. s.	J. PIERPONT MORGAN	7,161	5,530	580.0	58.0	27.4	Frt.	19	1,800	1906	Chicago, Ill	Duluth, Minn.
75381	.....	St. s.	J. Warren Coulston	52	26	62.2	15.6	7.0	Tow.	5	.....	1872	Philadelphia, Pa	Hartford, Conn.
203219	.....	*Ga. p.	J. C. & B	13	5	53.7	14.0	3.6	Frt.	3	.....	1906	Westwego, La	New Orleans, La.
76157	.....	St. s.	J. and G. H. Smith	42	21	67.0	17.5	5.5	Oys.	6	.....	1880	Easthaven, Conn	New Haven, Conn.
76827	.....	*St. p.	Jacinto	235	182	145.0	32.0	3.5	Pas.	30	160	1889	Sacramento, Cal	San Francisco, Cal.

[1] Formerly German st. s. Saale. [2] Formerly st. s. H. A. Ballentine. [3] Formerly st. p. Eliza Hancox. [4] Formerly st. s. Eva M. Wall.

Digitized by Google

MERCHANT **STEAM** VESSELS OF THE UNITED STATES—Continued.

Official No.	Signal letters.	Rig.	Name of vessel.	Gross tonnage.	Net tonnage.	Length.	Breadth.	Depth.	Service.	Crew.	Indicated horsepower.	When built.	Where built.	Home port (where permanent document issues).
						Feet.	Feet.	Feet.						
76182		*St. p.	Jack Frost	350	350	165.0	30.0	5.4	Tow.	17	536	1881	Jeffersonville, Ind	Cincinnati, Ohio.
13171		St. s.	Jack Jewett	44	22	64.4	16.0	8.5	Tow.	6		1864	Buffalo, N. Y	New Haven, Conn.
77269		*St. p.	Jack Rabbit	96	72	98.0	21.0	3.5	Tow.	11		1897	Mount Sterling, Mo	Memphis, Tenn.
201823	K.T.R.Q.	St. s.	JACK TWOHY	171	116	104.0	21.5	11.2	Tow.	6	500	1905	Camden, N. J	Norfolk, Va.
77445		*St. p.	Jackson	47	47	102.2	22.1	2.4	Tow.	8		1900	Mobile, Ala	Chicago, Ill.
77289		Ga. s.	Jacob Ockers	13	12	39.8	12.8	3.2	Oys.	2		1898	Patchogue, N. Y	Patchogue, N. Y.
76921	K.H.W.J.	St. s.	*Jacob Paulsen*	97	48	82.0	19.0	9.0	Pas.	6		1890	Philadelphia, Pa	Savannah, Ga.
77237		St. s.	Jacob M. Heath	41	28	57.2	16.6	6.9	Tow.	4		1896	Tottenville, N. Y	New York, N. Y.
13881		St. s.	Jacob G. Neafie	29	14	55.0	13.6	6.0	Tow.	3		1868	Philadelphia, Pa	Boston, Mass.
76574		St. p.	Jacob H. Tremper	571	432	180.0	30.2	8.7	Pas.	17		1885	Greenpoint, N. Y	New York, N. Y.
76290		St. p.	*Jamaica*	435	320	143.0	32.0	8.8	Fer.	6	550	1882	Wilmington, Del	Do.
75922		St. s.	James Anderson	111	66	70.0	26.4	7.1	Frt.	1	31	1877	Boston, Mass	Bath, Me.
77444		St. s.	JAMES BATTLE	198	123	116.0	25.2	13.0	Pas.	12	1,160	1900	Wyandotte, Mich	Detroit, Mich.
80343		St. s.	[1] James Beard	86	67	73.5	17.2	6.3	Fer.	3		1873	Ausable, Mich	Port Huron, Mich.
77101		St. s.	James Burns	25	17	52.8	13.0	5.6	Fsh.	7		1893	Buffalo, N. Y	Erie, Pa.
76722		St. s.	James Byers	54	27	69.6	17.0	8.2	Tow.	3		1888	do	Buffalo, N. Y.
76592		Ga. s.	James Carroll	11	10	36.0	13.4	3.9	Pas.	2		1885	Keyport, N. J	New York, N. Y.
76241		St. s.	James Edwards	19	9	48.4	13.7	5.8	Tow.	3		1881	Jersey City, N. J	Do.
77523		St. s.	JAMES GAYLEY	4,777	3,359	416.0	50.0	28.0	Pas.	22	1,450	1902	Cleveland, Ohio	Cleveland, Ohio.
76067		St. s.	James Hay	35	22	56.2	15.4	7.3	Pas.	4		1879	Buffalo, N. Y	Chicago, Ill.
77091		St. s.	James Herron	44	22	65.0	15.7	7.8	Tow.	5		1893	Bordentown, N. J	Burlington, N. J.
76621		Ga. y.	James Humphrey	9	9	35.0	15.3	3.4	Yct.	2		1886	Patchogue, N. Y	Greenport, N. Y.
204182		St. p.	James John	114	59	90.0	28.0	6.1	Fer.	2	75	1907	St. Johns, Oreg	Portland, Oreg.
14269		St. s.	[2] James Kay	34	23	54.6	14.8	6.9	Tow.	3		1872	Philadelphia, Pa	New York, N. Y.
75921		St. s.	James Laughlin	28	28	71.5	15.0	4.5	Tow.	5		1877	Pittsburg, Pa	New Orleans, La.
203056		St. s.	JAMES LAUGHLIN	6,939	5,492	530.0	56.2	32.0	Frt.	27	1,800	1906	Ecorse, Mich	Duluth, Minn.
77293		St. p.	James Lee	569	493	204.0	36.0	5.0	Pas.	38		1898	Jeffersonville, Ind	Memphis, Tenn.
77416	K.Q.B.F.	St. s.	[3] James Makee	301	137	111.0	25.5	9.5	Frt.	28	100	1879	Port Ludlow, Wash	Honolulu, Hawaii.
76664		St. s.	*Jas. McCaulley*	92	46	82.7	19.6	9.4	Tow.	7		1887	Camden, N. J	Philadelphia, Pa.
76844		St. s.	James McDonough	49	24	66.2	17.3	7.6	Tow.	7		1889	Brooklyn, N. Y	New York, N. Y.
110541		St. s.	[4] James McWilliams	149	74	118.6	22.2	10.4	Tow.	9		1882	Newburgh, N. Y	Do.
77205		*St. p.	James Moren	602	371	186.0	34.0	5.2	Tow.	35		1895	Pittsburg, Pa	Pittsburg, Pa.
13937		St. s.	James Morgan	69	41	49.0	17.2	5.8	Tow.	5		1822	Poughkeepsie, N. Y	New Haven, Conn.
77043		Ga. s.	James Morrissey	14	13	55.8	17.0	3.0	Msc.	1		1892	Bayport, N. Y	Patchogue, N. Y.
200552		*Ga. p.	James R	14	14	63.0	12.0	2.5	Pas.	1	15	1903	Higginsport, Ohio	Evansville, Ind.
75218		St. s.	James Roy	45	23	60.0	14.5	6.0	Tow.	4		1869	Philadelphia, Pa	New York, N. Y.
90674		St. s.	[5] James Smith, jr	170	85	108.0	26.0	10.0	Tow.	12	620	1874	Newburgh, N. Y	Newport News, Va.
204063		Ga. s.	James Thomas	7	7	32.0	6.5	2.5	Fer.	1		1907	Luxora, Ark	Memphis, Tenn.
76954		St. s.	James Van Alst	19	9	43.7	13.2	6.0	Tow.	2		1891	Brooklyn, N. Y	New York, N. Y.
75692		St. s.	James Watt	74	37	80.0	18.5	8.5	Tow.	5		1873	Chester, Pa	New York, N. Y.
77236		St. s.	JAMES WATT	4,090	3,105	405.0	48.0	23.5	Pas.	23	2,000	1896	Cleveland, Ohio	Duluth, Minn.
77380		St. s.	James Woolley	92	45	80.8	21.0	9.9	Pas.	6		1899	East Boston, Mass	Boston, Mass.
77134		St. p.	Jas. A. Carney	199	145	130.4	25.2	7.0	Pas.	10	600	1894	Mobile, Ala	Mobile, Ala.
203369		*Ga. p.	James A. Doyle	9	9	48.3	8.3	2.0	Pas.	3		1904	Tyrone, Ky	Louisville, Ky.
76229		St. s.	James. A. Garfield	41	20	64.5	16.6	7.3	Tow.	1		1881	Athens, N. Y	New York, N. Y.
76252		Ga. s.	James A. Garfield	8	8	38.0	12.0	3.0	Frt.	1		1881	Turtle Bayou, Tex	Galveston, Tex.
126715		St. s.	[6] Jas. A. Lawrence	86	43	79.0	20.0	9.0	Pas.	7		1891	Athens, N. Y	New York, N. Y.
77128		St. s.	Jas. A. Morris	26	13	54.5	15.0	5.4	Tow.	2		1894	New Baltimore, N. Y	Albany, N. Y.
80821		St. s.	[7] James A. Quinn	42	21	62.1	16.5	9.3	Tow.	5		1881	Milwaukee, Wis	Chicago, Ill.
77019		St. s.	JAMES B. COLGATE	1,713	1,318	308.0	38.0	24.0	Frt.	20	1,000	1892	West Superior, Wis	Duluth, Minn.
86307		St. s.	[8] JAMES B. EADS	3,746	2,970	400.5	42.8	24.3	Pas.	23	1,300	1894	Cleveland, Ohio	Do.
81373		St. s.	[9] JAMES B. NEILSON	2,234	1,571	320.0	42.0	25.0	Frt.	21	1,000	1892	Superior, Wis	Do.
76557		St. s.	James B. Stephens	31	16	49.7	12.4	3.0	Tow.	1		1885	Portland, Oreg	Portland, Oreg.
202867		St. s.	JAMES B. WOOD	7,159	5,744	514.0	54.0	27.1	Pas.	23	1,500	1906	West Bay City, Mich	Cleveland, Ohio.
201821		St. s.	JAMES C. WALLACE	6,684	5,403	532.0	56.0	31.0	Frt.	25	2,000	1905	Lorain, Ohio	Duluth, Minn.
201961		St. s.	JAMES E. DAVIDSON	6,206	4,943	504.0	54.2	31.0	Frt.	24	2,000	1905	Ecorse, Mich	Do.
77411		St. s.	James H. Clark	45	31	60.8	17.3	7.4	Tow.	7		1900	Buffalo, N. Y	Tampa, Fla.
76657		St. s.	James H. Hogan	32	17	62.4	14.8	5.6	Tow.	3		1886	Jersey City, N. J	New Haven, Conn.
77541		St. s.	JAMES H. HOYT	3,934	2,791	363.2	50.0	23.0	Pas.	24		1902	West Superior, Wis	Duluth, Minn.
75114		St. s.	James H. Martin	54	37	72.1	15.1	8.2	Tow.	4		1869	Cleveland, Ohio	Grand Haven, Mich.
76581		St. s.	James H. Prentice	535	398	167.6	32.0	12.2	Frt	12	500	1885	Trenton, Mich	Chicago, Ill.
77589		St. s.	JAMES H. REED	5,598	4,125	448.0	52.2	29.0	Pas.	24	1,400	1903	Wyandotte, Mich	Duluth, Minn.
76692		St. s.	James H. Richards	24	12	50.7	12.9	5.4	Tow.	4		1887	Washington, D. C	Washington, D. C.
77261		St. s.	James H. Scott	20	13	42.0	14.0	5.7	Tow.	2		1897	Albany, N. Y	Albany, N. Y.
76214		St. s.	James H. Shrigley	459	364	171.6	31.2	11.6	Frt.	13	350	1881	Milwaukee, Wis	Detroit, Mich.
77409		St. s.	JAMES J. HILL	6,025	4,578	478.0	52.0	30.0	Pas.	24	1,300	1900	Lorain, Ohio	Duluth, Minn.
76851		St. s.	*James J. Logan*	34	17	52.3	14.8	6.8	Tow.	3		1889	Newburgh, N. Y	Albany, N. Y.
120884		St. s.	[10] James J. McGuirl	85	42	79.3	20.0	9.6	Tow.	4		1892	Brooklyn, N. Y	New York, N. Y.
77080		St. s.	James J. Sweeney	28	17	51.7	13.2	5.5	Tow.	2		1893	Rondout, N. Y	Do.
75761	J.Q.W.S.	St. p.	James M. Donahue	730	592	219.0	32.4	9.7	Fer.	13	290	1875	San Francisco, Cal	San Francisco, Cal.
202057		St. s.	James M. Gifford	168	106	128.0	19.2	10.0	Fsh.	23		1905	Greenport, N. Y	Greenport, N. Y.

[1] Formerly st. s. Wesley Hawkins.
[2] Formerly st. s. Kate Miller.
[3] Formerly Hawaiian st. s. James Makee.
[4] Formerly st. s. {a Robert A. Packer. b Cheektowaga.
[5] Formerly st. s. Manhattan.
[6] Formerly st. s. C. E. Evarts.
[7] Formerly st. s. W. H. Wolf.
[8] Formerly st. s. Globe.
[9] Formerly st. s. Washburn.
[10] Formerly st. s. Fortuna.

Digitized by Google

MERCHANT STEAM VESSELS OF THE UNITED STATES—Continued.

Official No.	Signal letters.	Rig.	Name of vessel.	Gross tonnage.	Net tonnage.	Length.	Breadth.	Depth.	Service.	Crew.	Indicated horsepower.	When built.	Where built.	Home port (where permanent document issues).
						Feet.	Feet.	Feet.						
75980	.....	St. p.	*James M. Waterbury*	412	308	144.0	32.4	9.5	Fer.	6	650	1878	Wilmington, Del	New York, N. Y.
202890	.....	St. s.	James N. Knipe	109	74	69.1	22.8	9.6	Tow.	7	325	1906	Camden, N. J	Philadelphia, Pa.
77213	.....	St. s.	James O. Carter	26	17	58.6	13.6	6.4	Tow.	3	.....	1896	Solomon Island, Md	Washington, D. C.
76887	.....	St. s.	Jas. P. Devney	27	17	64.0	14.8	5.4	Fsh.	2	.....	1890	Ashtabula, Ohio	Sandusky, Ohio.
76183	.....	St. s.	James P. Donaldson	521	425	185.0	30.4	12.0	Frt.	12	520	1880	Marine City, Mich	Port Huron, Mich.
96415	.....	*St. p.	[1] James P. Pearson	45	45	76.0	20.0	3.0	Pas.	4	.....	1898	Moline, Ill	Rock Island, Ill.
201811	.....	St. s.	JAMES P. WALSH	5,630	4,772	488.6	52.0	31.0	Pas.	24	2,000	1905	Toledo, Ohio	Cleveland, Ohio.
77566	.....	St. s.	JAMES R. ELLIOTT	210	114	110.0	25.0	12.0	Pas.	10	175	1902	Port Huron, Mich	Detroit, Mich.
76839	.....	St. s.	James R. Langdon	2,044	1,550	240.0	42.0	23.4	Frt.	18	800	1889	Detroit, Mich	Ogdensburg, N. Y.
203853	.....	St. s.	JAMES R. SINCLAIR	71	36	73.6	18.5	10.2	Tow.	4	400	1907	Chicago, Ill	Duluth, Minn.
203658	.....	St. s.	JAMES S. DUNHAM	4,795	3,644	420.0	52.0	24.3	Pas.	24	1,800	1906	West Bay City, Mich	Do.
162144	.....	St. s.	James S. Higgins	382	249	141.8	34.2	11.1	Pas.	18	.....	1903	Aberdeen, Wash	San Francisco, Cal.
77434	K. Q. H. S.	St. s.	JAMES S. WHITNEY	2,707	1,926	278.5	43.0	29.0	Pas.	26	2,600	1900	Wilmington, Del	Bath, Me.
14011	.....	St. p.	[2] James T. Brett	490	408	184.5	28.5	8.3	Pas.	15	.....	1853	Keyport, N. J	New York, N. Y.
77042	.....	St. s.	James T. Furber	28	17	57.0	14.8	4.6	Pas.	3	.....	1892	Kennebunk, Me	Portland, Me.
77216	.....	St. s.	Jas. T. Martin	47	32	56.0	15.0	8.0	Tow.	5	.....	1896	Port Huron, Mich	Duluth, Minn.
75818	.....	St. s.	James W. Husted	43	21	66.5	16.5	7.0	Tow.	4	.....	1875	Philadelphia, Pa	New York, N. Y.
76737	.....	St.c.bt.	James W. Morse	132	105	95.6	18.0	8.8	Frt.	4	.....	1888	Phoenix, N. Y	Buffalo, N. Y.
110422	.....	St. p.	[3] James W. Wadsworth	85	42	118.0	18.7	5.8	Pas.	4	.....	1880	Northport, N. Y	New York, N. Y.
77242	.....	*St. p.	JAMES Y. LOCKWOOD	390	390	165.4	33.0	4.5	Tow.	19	1,650	1896	McKees Rock, Pa	St. Louis, Mo.
76414	.....	St. s.	Jas. S. T. Stranahan	127	85	99.5	27.0	7.7	Frt.	6	25	1883	Athens, N. Y	New York, N. Y.
76449	.....	St. s.	Jamesburg	75	37	82.0	18.2	8.8	Tow.	6	.....	1883	South Amboy, N. J	Philadelphia, Pa.
76900	.....	St. s.	Jamestown	118	59	90.0	22.2	9.8	Tow.	6	400	1890	Philadelphia, Pa	New York, N. Y.
77127	K. L. V. J.	St. s.	JAMESTOWN	2,898	2,126	299.5	40.0	16.8	Pas.	68	3,197	1894	Chester, Pa	Do.
203188	.....	St. p.	JAMESTOWN	1,337	700	252.3	38.3	13.5	Pas.	50	2,000	1906	Newport News, Va	Washington, D. C.
77484	.....	St. y.	Jamie	8	5	42.8	8.6	3.6	Yct.	3	.....	1901	Clayton, N. Y	Oswego, N. Y.
127388	K. P. Q. D.	Ga. y.	[4] Jane	26	26	46.2	17.2	4.7	Yct.	2	.....	1899	Toms River, N. J	New Orleans, La.
200070	.....	*St. p.	Jane Austin	86	86	112.0	18.5	2.9	Pas.	7	.....	1903	Knoxville, Tenn	Chattanooga, Tenn.
75537	J. M. W. K.	St. p.	Jane Moseley	800	563	200.0	32.0	11.7	Pas.	24	250	1873	Brooklyn, N. Y	Washington, D. C.
76135	.....	St. s.	Jane Teed	11	9	43.2	10.5	3.6	Tow.	3	.....	1880	Greenport, N. Y	Camden, N. J.
201670	.....	Ga. s.	Janice D. Pettis	13	8	40.5	13.8	3.2	Oys.	3	.....	1905	Bridgeport, Conn	Providence, R. I.
76604	.....	St. s.	*Janie*	17	8	48.2	10.5	4.6	Tow.	4	.....	1885	Buffalo, N. Y	Georgetown, S. C.
202541	.....	Ga. s.	Janie L	7	5	38.2	11.8	4.3	Frt.	2	.....	1905	Vanceboro, N. C	Newbern, N. C.
200033	.....	St. s.	Janie E. Smith	50	34	72.7	16.3	6.8	Pas.	6	60	1903	Ashtabula, Ohio	Dunkirk, N. Y.
202302	.....	St. s.	Jannet L	12	8	39.4	13.2	4.4	Tow.	2	30	1905	Seattle, Wash	Pt. Townsend, Wash.
77175	.....	Ga. s.	Jap	16	15	47.3	16.6	2.9	Oys.	2	.....	1895	Bellport, N. Y	Patchogue, N. Y.
201883	.....	St. s.	Jap	21	21	65.0	11.0	3.9	Pas.	4	50	1905	La Crosse, Wis	La Crosse, Wis.
75323	.....	St. s.	*Japan*	1,239	932	210.0	32.6	14.0	Pas.	58	561	1871	Buffalo, N. Y	Erie, Pa.
203733	.....	Ga. y.	Japonica	66	45	80.4	14.5	7.8	Yct.	5	.....	1906	Handsboro, Miss	St. Louis, Mo.
77114	.....	St. s.	Jared Darlington	57	28	65.6	17.3	7.6	Tow.	4	.....	1893	Bordentown, N. J	Philadelphia, Pa.
200230	.....	*Ga. p.	Jarrett	12	10	54.3	9.8	2.7	Pas.	1	.....	1903	Clarington, Ohio	Wheeling, W. Va.
76809	K. N. V. T.	St. y.	JATHNIEL	140	70	116.0	18.7	11.2	Yct.	15	450	1889	East Boston, Mass	New York, N. Y.
107507	.....	St. s.	[5] Jauniata	13	9	41.3	8.2	3.0	Pas.	2	.....	1899	Marsfield, Oreg	Coos Bay, Oreg.
75117	.....	St. s.	Jay Gould	840	523	213.8	33.9	11.5	Frt.	12	800	1869	Buffalo, N. Y	Port Huron, Mich.
12958	.....	St. s.	Jay C. Morse	99	69	77.7	17.6	9.4	Tow.	8	.....	1867	....do	Marquette, Mich.
77266	.....	St. y.	Jean	28	19	71.8	10.5	5.6	Yct.	3	.....	1897	Bristol, R. I	New York, N. Y.
204027	.....	*Ga. p.	Jean W	7	7	47.0	12.2	2.5	Pas.	1	.....	1906	McGregor, Iowa	Memphis, Tenn.
202447	.....	Ga. y.	Jean and Virginia	30	13	60.0	12.6	5.5	Yct.	2	.....	1904	New York, N. Y	Norfolk, Va.
203411	.....	*Ga. p.	Jeanerette	12	6	50.8	12.8	3.7	Frt.	3	.....	1906	Donaldsonville, La	New Orleans, La.
77079	.....	St. s.	Jeanette	290	217	116.0	27.2	13.2	Whl.	41	120	1893	Benicia, Cal	San Francisco, Cal.
76389	K. B. C. Q.	St. s.	Jeanie	1,071	862	186.3	37.9	18.8	Pas.	35	400	1883	Bath, Me	Seattle, Wash.
77525	.....	Ga. s.	Jeanie	19	13	43.8	13.5	5.0	Frt.	1	.....	1902	Bridgeport, Conn	Wilmington, Del.
77290	.....	Ga. s.	Jeanne Crozier	8	8	28.5	12.3	4.0	Frt.	1	.....	1898	Port Republic, N. J	Somers Point, N. J.
201742	.....	Ga. y.	Jeannette	17	10	44.0	11.3	3.4	Yct.	2	24	1905	Miami, Fla	Charleston, S. C.
77356	K. P. C. M.	St. s.	JEFFERSON	3,723	2,392	351.8	42.0	17.0	Pas.	80	3,450	1899	Chester, Pa	New York, N. Y.
77467	.....	St. bge.	Jefferson	36	27	78.0	17.6	3.9	Frt.	3	.....	1900	Norfolk, Va	Norfolk, Va.
201073	K. S. T. P.	St. s.	Jefferson	1,615	895	207.0	40.0	22.7	Pas.	54	890	1904	Tacoma, Wash	Pt. Townsend, Wash.
121025	.....	St. s.	[6] Jekyl Island	64	42	84.0	16.0	6.0	Pas.	4	.....	1896	Peekskill, N. Y	Brunswick, Ga.
201712	K. T. Q. N.	Ga. y.	Jemima F	32	22	67.3	12.0	5.3	Yct.	4	.....	1905	New York, N. Y	New York, N. Y.
75776	.....	Ga. s.	Jennie	8	7	31.6	12.4	3.8	Pas.	0	.....	1875	Newport, R. I	Providence, R. I.
76708	.....	St. s.	[7] Jennie	18	14	39.0	12.5	4.2	Tow.	3	38	1867	.....	New London, Conn.
76718	.....	St. s.	Jennie	127	69	99.5	22.3	8.6	Frt.	11	60	1888	Benicia, Cal	San Francisco, Cal.
77253	.....	St. s.	Jennie	20	14	45.8	12.0	6.7	Tow.	2	.....	1897	East Boston, Mass	Boston, Mass.
203127	.....	*Ga. p.	Jennie	10	10	46.0	20.0	2.0	Fer.	1	.....	1906	Chamberlain, S. Dak	Sioux City, Iowa.
77217	.....	St. s.	Jennie B	48	9	76.0	14.0	3.7	Pas.	5	.....	1896	New Orleans, La	Brashear, La.
202030	.....	Ga. y.	Jennie B	30	18	55.0	12.6	4.3	Yct.	1	40	1905	Crittenden, Va	Newport News, Va.
202537	.....	St. s.	Jennie Barbour	93	93	110.0	28.0	4.5	Tow.	23	.....	1905	Jeffersonville, Ind	Brashear, La.
77140	.....	Ga. s.	Jennie C	7	5	28.0	13.5	3.5	Msc.	2	.....	1894	Merrick, N. Y	New York, N. Y.
203742	.....	*Ga. p.	Jennie C	17	9	57.0	11.0	2.5	Pas.	1	20	1906	Plaquemine, La	Brashear, La.
202380	.....	Ga. s.	Jennie Campana	6	6	26.5	6.5	3.5	Pas.	16	.....	1905	Rock Island, Ill	Rock Island, Ill.
76492	.....	Ga. s.	Jennie Griffin	17	16	46.4	16.3	4.4	Frt.	2	.....	1884	Benicia, Cal	San Francisco, Cal.
77540	.....	*Ga. p.	Jennie Lee	10	7	37.0	12.0	6.4	Pas.	0	.....	1902	Poplar Bluff, Mo	Memphis, Tenn.
76872	.....	*St. p.	Jennie Louise	77	77	110.0	29.0	4.0	Pas.	8	.....	1890	Patterson, La	Brashear, La.
76614	.....	Ga. s.	Jennie R	12	10	38.0	16.3	3.8	Pas.	1	.....	1886	Bayport, N. Y	New York, N. Y

[1] Formerly *st. p. H. A. Barnard.
[2] Formerly st. p. Keyport.
[3] Formerly st. p. Ripple.
[4] Formerly ga. y. Coon.
[5] Formerly st. s. Alma.
[6] Formerly st. s. Feronia.
[7] Formerly U. S. st. s. Wave.

Digitized by Google

MERCHANT STEAM VESSELS OF THE UNITED STATES—Continued.

Official No.	Signal letters.	Rig.	Name of vessel.	Gross tonnage.	Net tonnage.	Length.	Breadth.	Depth.	Service.	Crew.	Indicated horsepower.	When built.	Where built.	Home port (where permanent document issues).
						Feet.	Feet.	Feet.						
76042		St. s.	*Jennie Wilson*	77	38	78.5	18.0	8.9	Pas.	9		1878	Camden, N. J	New Orleans, La.
76675		St. s.	Jennie A. Desmond	14	7	46.5	10.3	5.2	Fsh.	6		1887	Buffalo, N. Y	Buffalo, N. Y.
77068		Ga. s.	Jennie A. Hupper	8	8	30.0	11.5	5.7	Fsh.	1		1892	Bremen, Me	Provincetown, Mass.
77347		Ga. s.	Jennie G. Logan	16	12	44.0	14.2	6.4	Frt.	6		1899	East Machias, Me	Eastport, Me.
203597		Ga. s.	Jennie L. Smith	30	20	49.3	17.6	5.4	Oys.	4		1906	Port Jefferson, N. Y	New Haven, Conn.
77032		*St. p.	Jennie and Lizzie	53	29	68.0	21.0	3.0	Pas.	5		1892	Atlantic City, N. J	Somers Point, N. J.
76608		St. s.	Jeremiah Smith	172	100	86.3	22.6	5.8	Pas.	6	95	1885	Westhaven, Conn	New Haven, Conn.
77429		St. y.	Jerome	9	6	40.2	9.8	4.2	Yct.	2		1900	Chicago, Ill	Chicago, Ill.
75968		St. s.	Jerome B. King	97	66	72.6	21.3	9.1	Frt.	4		1878	Brooklyn, N. Y	New York, N. Y.
203623		Ga. s.	Jerry	45	23	75.9	23.8	4.7	Frt.	3	70	1906	Biloxi, Miss	Gulfport, Miss.
76637		Ga. s.	Jerry Brown	13	10	45.0	14.5	3.4	Oys.	2		1885	Bayport, N. Y	Patchogue, N. Y.
157596		*St. p.	[1] Jersey	41	39	54.5	15.5	3.5	Tow.	2		1901	Stockton, Cal	San Francisco, Cal.
13158		St. p.	Jersey City	982	842	192.0	34.0	13.0	Fer.	11	625	1862	Brooklyn, N. Y	New York, N. Y.
204120		Ga. y.	Jessamine	57	47	81.5	14.5	6.6	Yct.	4		1907	Port Jefferson, N. Y	Do.
106763		St. s.	[2] Jesse	81	22	106.0	23.4	5.4	Pas.	17		1890	Madisonville, La	New Orleans, La.
76801		St. s.	Jesse Enos	23	16	54.8	14.0	5.4	Fsh.	3		1888	Ashtabula, Ohio	Cleveland, Ohio.
77362		St. s.	JESSE SPALDING	1,043	856	220.0	40.0	14.0	Pas.	16	800	1899	West Bay City, Mich	Chicago, Ill.
76909		St. s.	Jesse Tyson	27	13	57.8	15.0	6.2	Pas.	5		1890	Baltimore, Md	Baltimore, Md.
76203		St. s.	Jesse H. Farwell	1,200	997	212.3	35.6	19.6	Frt.	15	600	1881	Gibraltar, Mich	Buffalo, N. Y.
46564		Ga. s.	Jessie	201	201	126.7	25.0	9.3	Frt.	5		1900	Chaumont, N. Y	Oswego, N. Y.
76869		St. y.	Jessie	43	29	85.5	13.3	5.8	Yct.	6		1890	Port Jefferson, N. Y	Savannah, Ga.
77376		Ga. s.	Jessie	9	9	34.6	11.4	3.4	Msc.	1		1899	Northport, N. Y	Cold Spring, N. Y.
77424		Ga. s.	Jessie	14	9	47.0	11.8	4.0	Fsh.	3		1894	Providence, R. I	Bristol, R. I.
77482		St. s.	Jessie	16	10	39.0	7.8	4.0	Tow.	1		1886	Oshkosh, Wis	Milwaukee, Wis.
77515		Ga. s.	Jessie	28	24	62.0	18.5	4.6	Frt.	6		1902	Biloxi, Miss	New Orleans, La.
77535		Ga. s.	Jessie	7	7	37.0	12.9	3.3	Msc.	1		1898	Brooklyn, N. Y	New York, N. Y.
80007		St. s.	[3] Jessie	31	21	60.0	13.6	5.6	Tow.	4		1862	Philadelphia, Pa	Do.
100787	K. S. G. C.	St. y.	[4] Jessie	63	42	88.0	15.2	8.5	Yct.	8		1903	New York, N. Y	Providence, R. I.
76934		*St. p.	Jessie B	78	78	121.0	21.6	4.3	Pas.	3		1891	Dubuque, Iowa	Paducah, Ky.
76308		*St. p.	Jessie Bill	60	60	90.9	15.0	3.5	Tow.	5		1882	Wabasha, Minn	Peoria, Ill.
76599		St. s.	Jessie Clayton	56	28	72.0	18.0	6.2	Oys.	6		1885	Norwalk, Conn	New York, N. Y.
200443		St. s.	Jessie Harkins	71	48	75.0	13.5	4.2	Pas.	2	45	1903	Portland, Oreg	Portland, Oreg.
77497		Ga. s.	Jessie Lewis	18	13	57.0	16.0	4.5	Msc.	2		1901	Quinby, Va	Newport News, Va.
77081		Ga. s.	Jessie Matsen	32	31	55.0	18.2	4.6	Msc.	2		1893	San Francisco, Cal	San Francisco, Cal.
76437		St. y.	Jessie N	19	12	56.2	10.0	4.1	Yct.	2		1883	Alexandria Bay, N. Y	Cape Vincent, N. Y.
77219		Ga. s.	Jessie R	30	19	61.5	15.8	4.6	Oys.	4		1896	Patchogue, N. Y	New Haven, Conn.
127349		*St. p.	[5] Jewel	49	49	102.0	17.0	3.5	Pas.	14		1899	Golconda, Ill	Memphis, Tenn.
77092		*St. p.	Jewel	201	201	150.0	27.0	4.7	Pas.	16		1893	Evansville, Ind	Evansville, Ind.
200734		St. s.	Jewel	9	7	43.0	7.8	3.5	Pas.	4		1904	Georgetown, S. C	Georgetown, S. C.
203065		*St. p.	Jewel	32	32	81.8	17.3	3.1	Frt.	12		1906	Trinity, La	Brashear, La.
203438		*St. p.	Jewel	81	81	116.0	22.6	4.7	Pas.	11		1906	Clarington, Ohio	Wheeling, W. Va.
203655		Ga. s.	Jewel	14	9	31.0	13.0	3.0	Frt.	1		1906	Mandarin, Fla	Jacksonville, Fla.
203882		Ga. s.	Jeweler	13	8	37.9	9.9	3.7	Pas.	1		1907	Ballard, Wash	Seattle, Wash.
203602	K. V. Q. W.	St. s.	Jim Butler	642	343	180.0	38.0	12.6	Frt.	15	350	1906	Aberdeen, Wash	San Francisco, Cal.
76250		*St. p.	Jim Brown	153	153	135.0	24.2	4.0	Tow.	15		1881	Pittsburg, Pa	Pittsburg, Pa.
76178		*St. p.	Jim Leighton	109	109	119.5	30.1	3.6	Pas.	5		1880	Sioux City, Iowa	Sioux City, Iowa.
77146		St. s.	Jim Pullar	39	19	61.5	15.4	8.0	Tow.	3		1894	Sault Ste. Marie, Mich	Marquette, Mich.
76598		*St. p.	Jim Wood	525	402	169.0	32.2	5.8	Tow.	30		1885	Pittsburg, Pa	Pittsburg, Pa.
77249		*St. p.	Jim T. Duffy, jr	97	57	120.0	26.0	3.8	Tow.	14		1897	Jeffersonville, Ind	Evansville, Ind.
77531		St. s.	Jimmie	21	14	63.0	14.5	5.7	Pas.	4		1902	Mobile, Ala	Galveston, Tex.
76138		St. s.	Jimmy	11	8	33.8	12.0	5.2	Wat.	2		1880	New York, N. Y	Philadelphia, Pa.
76231		St. s.	*Joanna*	143	102	112.0	25.0	7.3	Frt.	6	290	1881	Marcus Hook, Pa	Newark, N. J.
204185		*Ga. p.	Jocyleona	10	10	59.5	11.1	2.0	Pas.	3	15	1907	Knoxville, Tenn	Chattanooga, Tenn.
76535		St. s.	Joe	18	12	44.5	10.0	4.0	Tow.	5		1884	Vancluse, Ark	New Orleans, La.
77560		*St. p.	Joe Birg	97	97	124.0	28.0	3.7	Pas.	7		1902	Franklin, La	Brashear, La.
76351		St. s.	Joe Call	31	15	47.0	14.0	5.5	Tow.	3		1882	Essex, Mass	Boston, Mass.
76756		*St. p.	Joe Fowler	356	356	182.0	31.6	5.5	Pas.	32	520	1888	Jeffersonville, Ind	Evansville, Ind.
75513		St. s.	Joe Harris	66	33	72.5	17.5	10.0	Tow.	7		1873	Cleveland, Ohio	Cleveland, Ohio.
203867		*Ga. p.	Joe Hooker	12	12	48.0	12.5	2.8	Tow.	3		1907	Vincennes, Ind	Evansville, Ind.
202134		Ga. s.	Joe Leppert	14	13	32.1	15.3	4.4	Msc.	1		1903	Newark, N. J	Newark, N. J.
77271		Ga. s.	Joe Pinkett	16	11	45.6	14.8	4.4	Msc.	3		1897	New York, N. Y	New York, N. Y.
77338		*St. p.	Joe Wheeler	131	131	155.8	33.5	3.5	Pas.	22	160	1898	Chattanooga, Tenn	Chattanooga, Tenn.
203908		St. s.	JOE S. MORROW	4,895	3,606	420.0	52.0	28.0	Pas.	21	1,500	1907	Lorain, Ohio	Duluth, Minn.
202560	K. V. C. P.	St. s.	Johan Poulsen	650	423	179.1	39.1	13.5	Frt.	8		1905	Everett, Wash	San Francisco, Cal.
203672		*St. p.	John A	13	13	61.8	11.0	7.3	Tow.	5		1906	Salvisa, Ky	Louisville, Ky.
202736		St. s.	John Arbuckle	207	114	95.0	25.3	12.6	Tow.	8	700	1905	Noank, Conn	New York, N. Y.
76137		St. p.	John Bertram	390	390	180.0	34.0	5.6	Fer.	14	742	1880	Jeffersonville, Ind	Cairo, Ill.
201031		St. s.	John Campbell	88	49	64.0	18.0	8.0	Tow.	5	130	1904	Perth Amboy, N. J	New York, N. Y.
200089		St. s.	JOHN CRERAR	1,550	955	241.0	41.0	15.6	Pas.	19	600	1903	Chicago, Ill	Duluth, Minn.
77334		*St. p.	John Cudahy	819	481	192.3	32.6	5.0	Pas.	32	240	1898	Unalaska, Alaska	St. Michael, Alaska.
77408		St. s.	John Cudahy	107	60	85.5	21.2	10.3	Tow.	9	259	1900	Ballard, Wash	Pt. Townsend, Wash.
76418		St. s.	John Denessen	39	15	75.0	15.5	6.0	Pas.	3		1883	Fort Howard, Wis	Milwaukee, Wis.

[1] Formerly *st. p. Dude.
[2] Formerly st. s. Alice.
[3] Formerly st. s. William H. Beaman.
[4] Formerly st. y. {a Inia. b Issaquena.
[5] Formerly *st. p. City of Golconda.

Digitized by Google

MERCHANT **STEAM** VESSELS OF THE UNITED STATES—Continued.

Official No.	Signal letters.	Rig.	Name of vessel.	Gross tonnage.	Net tonnage.	Length.	Breadth.	Depth.	Service.	Crew.	Indicated horsepower.	When built.	Where built.	Home port (where permanent document issues).
						Feet.	Feet.	Feet.						
77430	.....	St. s.	John Desmond	44	30	69.8	16.3	6.4	Fsh.	10	.....	1900	Buffalo, N. Y	Buffalo, N. Y.
76282	.....	St. s.	John Dippel	28	28	60.0	14.6	5.0	Tow.	4	.....	1881	Pittsburg, Pa	Pittsburg, Pa.
77530	.....	St. s.	John Douglass	52	35	62.5	17.6	7.5	Tow.	4	.....	1902	Tottenville, N. Y	New York, N. Y.
77485	.....	St. s.	John Duff	22	15	48.0	13.8	5.0	Tow.	6	.....	1901	Athens, N. Y	Do.
76960	.....	St. s.	John Duncan	1,267	997	225.2	37.8	16.7	Frt.	15	800	1891	Green Bay, Wis	Duluth, Minn.
77469	.....	St. p.	JOHN ENGLIS	1,022	643	180.4	37.3	14.2	Fer.	6	.....	1901	Newburgh, N. Y	New York, N. Y.
77226	.....	St. s.	JOHN ERICSSON	3,200	2,378	390.0	48.0	27.0	Frt.	23	2,000	1896	Superior, Wis	Duluth, Minn.
202050	.....	St. y.	John Exton, jr	8	6	38.3	8.0	3.8	Yct.	....	20	1904	Trenton, N. J	Burlington, N. J.
77400	.....	St. s.	John Fleming	164	111	97.1	24.0	10.3	Tow.	9	700	1899	Jersey City, N. J	New York, N. Y.
76008	.....	Ga. s.	John Fox	8	7	32.9	13.3	3.4	Msc.	1	.....	1869	New York, N. Y	Do.
13176	.....	St. s.	John Fuller	79	45	78.0	18.3	8.6	Tow.	6	.....	1864	Philadelphia, Pa	Do.
135471	K. D. P. B.	St. s.	[1]John Garrett	88	44	90.4	19.4	9.1	Tow.	8	.....	1880	Newburgh, N. Y	Do.
77563	.....	St. s.	John Glen	40	27	67.5	16.9	7.0	Tow.	3	.....	1902	Athens, N. Y	Bridgeport, Conn.
76564	.....	Ga. s.	John H	13	12	34.2	14.1	4.1	Fsh.	2	.....	1885	Glenwood, N. Y	Greenport, N. Y.
77003	.....	St. s.	John Harlin	79	48	95.0	19.4	7.4	Tow.	6	.....	1891	Charleston, S. C	New York, N. Y.
76879	.....	St. s.	John Harper	1,951	1,632	298.0	40.0	20.8	Frt.	16	1,025	1890	West Bay City, Mich	Cleveland, Ohio.
77585	.....	St. s.	John Helder	10	6	38.1	8.4	2.6	Pas.	2	.....	1903	Buffalo, N. Y	Buffalo, N. Y.
77503	.....	Ga. s.	John Keeley, jr	11	10	40.0	12.7	3.7	Fsh.	1	.....	1901	Patchogue, N. Y	Patchogue, N. Y.
204106	.....	St. s.	JOHN KELDERHOUSE	100	70	71.8	20.1	10.5	Tow.	3	.....	1907	Buffalo, N. Y	Buffalo, N. Y.
77442	.....	St. s.	John Lain, jr	12	8	46.6	11.9	4.7	Fsh.	4	.....	1900	Kewaunee, Wis	Milwaukee, Wis.
77583	.....	St. s.	JOHN LAMBERT	1,550	929	241.0	41.0	15.6	Pas.	18	600	1903	Chicago, Ill	Duluth, Minn.
76064	.....	St. s.	John Leatham	75	38	80.0	17.0	8.5	Tow.	6	.....	1878	Sturgeon Bay, Wis	Milwaukee, Wis.
76330	.....	St. s.	John Lee	41	20	55.3	15.5	7.6	Tow.	6	.....	1882	Brooklyn, N. Y	New York, N. Y.
24368	.....	St. s.	[2]John Lenox	225	140	149.0	25.5	8.7	Pas.	9	.....	1864	....do	Do.
200644	.....	Ga. s.	John Leonard	19	14	45.0	15.0	5.6	Fsh.	6	15	1903	Atlantic City, N. J	Somers Point, N. J.
77020	.....	Ga. s.	John Lundy	27	25	59.0	16.5	5.1	Oys.	1	.....	1892	Tottenville, N. Y	New York, N. Y.
77571	.....	St. s.	John McCracken	122	52	82.6	22.0	8.4	Pas.	7	.....	1902	Ballard, Wash	Portland, Oreg.
200721	.....	Ga. s.	John Mack	13	5	46.0	12.5	3.0	Fsh.	4	.....	1904	Reedville, Va	Tappahannock, Va.
202011	.....	St. s.	John Mahar	20	14	44.9	12.4	6.4	Tow.	2	.....	1905	Tonawanda, N. Y	Buffalo, N. Y.
75452	.....	St. s.	John Martin	20	12	57.2	13.5	6.0	Tow.	4	.....	1871	Algonac, Mich	Duluth, Minn.
203943	.....	St. s.	JOHN MITCHELL	4,468	3,246	420.0	52.0	23.0	Frt.	24	1,400	1907	St. Clair, Mich	Detroit, Mich.
76409	.....	St. s.	John Navagh	19	9	46.6	13.4	6.3	Tow.	4	.....	1883	Buffalo, N. Y	Duluth, Minn.
77373	.....	St. s.	John Nichols	119	81	84.8	22.7	9.8	Pas.	7	450	1899	Athens, N. Y	New York, N. Y.
76870	.....	St. s.	John Oades	1,454	1,225	212.0	36.6	22.0	Pas.	14	1,627	1890	Detroit, Mich	Chicago, Ill.
10214	.....	St. s.	[3]John Otis	301	254	148.7	27.4	10.5	Frt.	14	400	1864	Chicago, Ill	Grand Haven, Mich.
76818	.....	St. s.	†John Owen	2,127	1,609	281.0	41.0	20.0	Pas.	18	975	1889	Wyandotte, Mich	Detroit, Mich.
77186	.....	St.c.bt.	John Owens	129	105	90.4	15.7	5.5	Frt.	6	60	1893	Canajoharie, N. Y	Buffalo, N. Y.
200141	.....	Ga. s.	John P	14	9	40.7	12.5	4.6	Tow.	1	.....	1903	Shelton, Wash	Tacoma, Wash.
77410	.....	St. s.	John Perew	20	14	41.7	13.2	6.2	Tow.	2	.....	1900	Buffalo, N. Y	Buffalo, N. Y.
76798	.....	St. s.	John Plankinton	1,821	1,461	267.0	40.9	21.0	Frt.	19	750	1889	West Bay City, Mich	Chicago, Ill.
75756	.....	St. s.	John Pridgeon, jr	1,173	836	221.5	36.3	14.0	Frt.	15	.....	1875	Detroit, Mich	Buffalo, N. Y.
127359	.....	St. s.	[4]John Roberts	355	288	133.3	31.0	7.6	Frt.	6	412	1899	Toledo, Ohio	Milwaukee, Wis.
202619	.....	*St. p.	John Ross	94	94	121.0	22.0	4.5	Pas.	9	75	1905	Chattanooga, Tenn	Chattanooga, Tenn.
76753	.....	St. s.	John Rugee	1,216	950	216.5	35.1	18.7	Frt.	15	647	1888	Milwaukee, Wis	Ogdensburg, N. Y.
136729	.....	St. s.	[5]John Rugge	99	67	78.6	20.7	10.2	Pas.	6	.....	1899	Port Richmond, N. Y	New York, N. Y.
203495	.....	*Ga. p.	John Rumsey	12	12	49.0	11.0	2.0	Pas.	1	14	1906	Gilbertsville, Ky	Paducah, Ky.
76883	.....	St. s.	John Schroeder	372	267	154.8	29.8	11.8	Frt.	12	793	1890	Sheboygan, Wis	Grand Haven, Mich.
136772	K. P. M. J.	St. s.	[6]JOHN SCULLY	413	209	136.0	26.1	15.5	Pas.	16	1,000	1899	Camden, N. J	Perth Amboy, N. J.
77587	K. S. N. F.	St. s.	JOHN SHARPLES	1,614	919	255.0	41.0	18.0	Pas.	18	900	1903	West Superior, Wis	Duluth, Minn.
202910	.....	St. s.	JOHN SHERWIN	7,159	5,744	514.0	54.0	27.1	Pas.	23	1,500	1906	West Bay City, Mich	Cleveland, Ohio.
75958	.....	St. s.	John Smith	14	10	50.0	11.0	5.5	Pas.	5	.....	1876	Manistee, Mich	Dunkirk, N. Y.
76416	.....	St. s.	John Sparks	22	11	46.1	14.5	5.9	Tow.	3	.....	1883	Tottenville, N. Y	New York, N. Y.
202494	.....	St. s.	JOHN STANTON	6,129	4,668	504.0	54.0	30.0	Pas.	20	1,600	1905	Lorain, Ohio	Cleveland, Ohio.
13185	.....	St. p.	John Sylvester	495	338	193.0	30.0	9.6	Pas.	11	484	1866	Jersey City, N. J	Bridgeport, Conn.
75094	.....	St. s.	John Taxis	22	11	52.5	13.2	6.1	Tow.	3	.....	1869	Chester, Pa	Norfolk, Va.
75751	.....	St. s.	John Torrent	18	9	50.0	12.0	5.5	Tow.	4	.....	1875	Muskegon, Mich	Marquette, Mich.
202800	.....	St. s.	JOHN WEAVER	1,769	1,203	216.2	45.2	18.9	Ice.	41	5,000	1906	Philadelphia, Pa	Philadelphia, Pa.
77176	K. M. G. V.	St. s.	John Wise	251	171	124.0	28.0	10.9	Frt.	14	.....	1895	Essex, Mass	New York, N. Y.
77259	.....	St. s.	John A. Aliber	32	18	73.0	14.2	5.4	Pas.	3	.....	1897	Saugatuck, Mich	Grand Haven, Mich.
77224	.....	St. s.	John A. Bouker	119	80	84.3	21.8	10.6	Pas.	5	415	1896	Noank, Conn	New York, N. Y.
76628	.....	St. s.	John A. Dash	13	6	52.0	12.0	4.5	Fsh.	6	40	1886	Erie, Pa	Erie, Pa.
77579	.....	St. s.	John A. Hart No. 2	6	6	45.0	8.0	1.0	Tow.	2	30	1903	Chattanooga, Tenn	Chattanooga, Tenn.
77542	K. R. V. C.	St. s.	JOHN A. HUGHES	157	107	90.0	20.5	10.8	Tow.	8	500	1902	Camden, N. J	Philadelphia, Pa.
203748	.....	*St. p.	John A. Patten	228	228	167.0	34.5	6.4	Pas.	32	.....	1906	Jefferson, Ind	Chattanooga, Tenn.
75461	.....	*St. p.	John A. Wood	687	687	198.0	40.0	7.0	Tow.	50	.....	1870	Pittsburg, Pa	Pittsburg, Pa.
91857	.....	St. s.	[7]John B. Breymann	59	40	71.0	18.0	9.5	Tow.	5	.....	1885	Manitowoc, Wis	Toledo, Ohio.
77463	K. Q. T. F.	St. s.	John B. Collins	325	238	117.3	22.8	10.9	Pas.	4	250	1901	Tottenville, N. Y	Perth Amboy, N. J.
77559	.....	St. s.	JOHN B. COWLE	4,731	3,911	420.0	50.2	24.0	Frt.	21	2,100	1902	Port Huron, Mich	Cleveland, Ohio.
76878	.....	St.c.bt.	John B. Dallas	127	91	92.7	17.7	8.7	Frt.	3	.....	1890	Lockport, N. Y	New York, N. Y.
77037	.....	St. s.	JOHN B. KETCHUM 2D	908	779	193.4	40.5	13.0	Pas.	16	500	1892	Toledo, Ohio	Port Huron, Mich.
77212	.....	St. s.	John B. Patton	39	27	54.4	15.5	7.0	Tow.	3	.....	1896	Tuckerton, Pa	Philadelphia, Pa.
77173	.....	St. s.	JOHN B. TREVOR	1,713	1,318	308.0	38.0	24.0	Frt.	20	1,100	1895	West Superior, Wis	Duluth, Minn.
77326	.....	*St. p.	[8]JOHN C. BARR	546	315	144.6	28.2	4.8	Pas.	25	.....	1898	Unalaska, Alaska	Juneau, Alaska.

[1] Formerly st. s. E. Luckenbach.
[2] Formerly st. s. Transit.
[3] Formerly st. s. G. J. Truesdell.
[4] Formerly st. s. City of Rossford.
[5] Formerly st. s. {a Edward T. Dalzell. b Chas. R. Norman.
[6] Formerly st. s. Echo.
[7] Formerly st. s. Marinette.
[8] Formerly *st. p. {a John C. Barr. b British John C. Barr.
† Composite.

Digitized by Google

MERCHANT **STEAM** VESSELS OF THE UNITED STATES—Continued.

Official No.	Signal letters.	Rig.	Name of vessel.	Gross tonnage.	Net tonnage.	Length.	Breadth.	Depth.	Service.	Crew.	Indicated horsepower.	When built.	Where built.	Home port (where permanent document issues).
						Feet.	*Feet.*	*Feet.*						
76239	.....	St. s.	John C. Bradley	45	22	66.0	17.0	7.7	Tow.	4	.....	1881	Philadelphia, Pa	Philadelphia, Pa.
76204	.....	St. s.	John C. Gault	591	451	218.0	32.0	12.8	Frt.	10	550	1881	Buffalo, N. Y	Rochester, N. Y.
76296	.....	St. s.	John C. Mallonee	34	17	62.1	15.2	6.5	Pas.	5	.....	1882	Baltimore, Md	Brunswick, Ga.
77292	.....	St. s.	John C. Mann	33	16	60.0	15.5	6.9	Tow.	3	.....	1898	Ashland, Wis	Grand Haven, Mich.
80777	.....	St. s.	[1]John C. Pringle	474	389	173.5	30.7	12.0	Frt.	13	450	1880	Detroit, Mich	Detroit, Mich.
95227	.....	St. s.	[2]John D. Dailey	79	54	75.9	18.0	9.6	Tow.	5	.....	1873	Chester, Pa	New York, N. Y.
76571	.....	St. s.	John D. Dewar	52	41	72.0	15.5	7.0	Pas.	4	35	1885	Ludington, Mich	Chicago, Ill.
76751	.....	St. s.	John D. Schoonmaker	56	38	82.5	17.9	7.0	Tow.	4	.....	1888	Rondout, N. Y	Albany, N. Y.
76740	.....	St. s.	John E. Berwind	75	37	80.6	18.2	8.1	Tow.	8	.....	1888	Newburgh, N. Y	Perth Amboy, N. J.
76705	.....	St. s.	John E. Monk	36	18	66.4	16.4	6.8	Tow.	4	.....	1887	Sandusky, Ohio	Sandusky, Ohio.
19034	.....	St. p.	[3]John E. Moore	135	84	113.6	20.7	7.8	Tow.	5	325	1853	Hoboken, N. J	New York, N. Y.
77578	.....	Na. s.	John F. Bell	12	9	43.5	11.8	3.2	Msc.	2	.....	1903	Morehead City, N. C	Beaufort, N. C.
201352	.....	St. p.	John F. Caples	192	157	100.0	30.5	7.0	Fer.	3	75	1904	Portland, Oreg	Portland, Oreg.
76645	.....	St. s.	John F. Eddy	1,678	1,252	259.2	37.6	20.0	Frt.	17	600	1886	Detroit, Mich	Niagara Falls, N. Y.
77567	.....	*St. p.	John F. Klein	123	78	121.5	23.0	4.3	Tow.	11	.....	1902	Brownsville, Pa	Pittsburg, Pa.
200557	K. S. T. R.	St. s.	JOHN F. LEWIS	157	107	90.0	20.5	10.8	Tow.	8	500	1904	Camden, N. J	Philadelphia, Pa.
77449	.....	St. s.	John F. May	62	42	76.3	17.6	6.8	Tow.	9	.....	1900	Manitowoc, Wis	St. Louis, Mo.
76877	.....	St. s.	*John F. Smith*	235	142	126.0	24.0	9.0	Fer.	5	265	1890	Wilmington, Del	Philadelpia, Pa.
77543	.....	St. s.	John G. Chandler	110	56	91.0	20.2	11.4	Tow.	8	.....	1902	Bath, Me	Boston, Mass.
76858	.....	St. p.	JOHN H. BRINCKERHOFF	334	225	111.0	27.3	11.5	Frt.	12	.....	1889	Newburgh, N. Y	New York, N. Y.
76424	.....	St. s.	John H. Cordts	194	97	114.5	25.0	10.5	Tow.	12	850	1883	.....do	Albany, N. Y.
77164	K.M.W.D.	St. s.	JOHN H. ESTILL	243	121	117.9	23.0	13.0	Plt.	7	600	1894	Newport News, Va	Savannah, Ga.
76635	.....	St. s.	John H. Hudler	24	12	57.0	13.3	4.9	Tow.	3	.....	1886	Kingston, N. Y	New York, N. Y.
77021	.....	St. s.	John H. Jeffery, jr	12	6	41.7	12.0	7.5	Tow.	3	.....	1892	Duluth, Minn	Duluth, Minn.
77557	.....	St. y.	JOHN H. KIRBY	99	55	82.0	17.0	3.2	Yct.	9	.....	1902	Chicago, Ill	Port Arthur, Tex.
203529	.....	Ga. s.	John H. Small	54	28	65.0	18.3	4.4	Pas.	5	80	1906	Manteo, N. C	Elizabeth City, N. C.
75870	.....	St. p.	[4]John H. Starin	904	674	202.0	32.1	11.5	Pas.	20	.....	1865	Baltimore, Md	New York, N. Y.
75797	.....	St. s.	John H. Sterrett	29	29	70.2	13.3	5.5	Pas.	9	.....	1875	Lynchburg, Tex	Galveston, Tex.
76949	.....	St. s.	*John I. Brady*	118	59	96.8	21.0	9.4	Pas.	12	200	1891	Baltimore, Md	Port Arthur, Tex.
77268	.....	St. s.	JOHN I. BRADY	72	49	72.0	17.0	8.1	Tow.	5	.....	1897	Philadelphia, Pa	Philadelphia, Pa.
203995	.....	St. s.	John I. Clark	50	44	62.0	15.5	6.5	Tow.	3	.....	1907	Solomons, Md	Norfolk, Va.
77456	.....	St. s.	JOHN J. ALBRIGHT	4,805	3,298	416.0	50.0	28.0	Pas.	22	1,700	1901	Cleveland, Ohio	Cleveland, Ohio.
77153	.....	St. s.	JOHN J. HAGAN	26	19	45.8	13.6	5.7	Tow.	4	.....	1894	Philadelphia, Pa	Philadelphia, Pa.
200463	.....	St. s.	[5]John J. Hague	46	31	71.1	16.8	7.0	Tow.	4	.....	1903	New Baltimore, N. Y	New York, N. Y.
77238	.....	*St. p.	John J. Healy	450	241	175.0	36.0	5.3	Pas.	30	175	1896	St. Michael, Alaska	St. Michael, Alaska.
77170	.....	St. s.	JOHN J. MCWILLIAMS	3,400	2,808	352.0	44.8	22.8	Frt.	20	1,100	1895	West Bay City, Mich	Buffalo, N. Y.
130021	.....	St. s.	[6]John J. White	13	7	42.8	12.6	4.6	Tow.	2	.....	1872	New York, N. Y	New York, N. Y.
77419	.....	St. s.	JOHN K. COWEN	160	109	105.0	21.5	10.3	Tow.	17	350	1900	Baltimore, Md	Baltimore, Md.
77546	.....	St. s.	John K. Gilkinson	108	74	80.1	21.8	10.0	Pas.	5	.....	1902	Tottenville, N. Y	New York, N. Y.
200332	.....	St. s.	John L. Inglis	98	67	93.3	21.8	9.4	Pas.	10	.....	1903	Scranton, Miss	Cedar Keys, Fla.
75930	.....	St. s.	John L. Lawrence	229	150	157.8	21.2	10.6	Fsh.	23	.....	1877	New London, Conn	Greenport, N. Y.
76654	.....	St. p.	*John M. Cole*	318	217	130.0	39.6	5.0	Frt.	12	133	1886	Charleston, S. C	Georgetown, S. C.
200703	.....	St. s.	JOHN M. HUTCHINSON	90	45	75.0	20.8	9.3	Fsh.	12	.....	1893	Buffalo, N. Y	Buffalo, N. Y.
203204	.....	St. s.	JOHN M. MCKERCHEY	732	443	161.0	37.1	11.0	Frt.	11	350	1906	Ecorse, Mich	Detroit, Mich.
201699	.....	St. s.	John M. Worth	442	379	139.7	30.0	10.8	Frt.	6	500	1905	Tottenville, N. Y	New London, Conn.
76972	.....	St. s.	John P. Manning	13	7	46.9	11.0	3.8	Fsh.	3	.....	1891	Ashtabula, Ohio	Cleveland, Ohio.
77314	.....	St. s.	John P. Randerson	28	20	54.5	14.5	5.6	Tow.	3	.....	1898	New Baltimore, N. Y	New Haven, Conn.
77119	.....	St. s.	John P. Smith	46	25	59.7	12.0	3.1	Tow.	8	.....	1893	Berwick, La	Galveston, Tex.
201335	.....	St. s.	JOHN P. WILSON	350	238	131.0	27.0	6.5	Pas.	10	500	1904	Philadelphia, Pa	Wilmington, Del.
77439	.....	Ga. y.	[7]John R. Bradley	112	80	96.8	24.5	9.8	Yct.	9	.....	1900	Essex, Mass	New York, N. Y.
77570	.....	*St. p.	John R. Sharpe	50	50	91.0	16.4	4.3	Frt.	6	60	1902	Bainbridge, Ga	Apalachicola, Fla.
25855	.....	St. s.	[8]John R. Stirling	1,302	1,157	223.2	34.0	14.4	Frt.	22	500	1871	Port Huron, Mich	Duluth, Minn.
76963	.....	St. s.	John S. Herron	14	7	30.0	12.0	5.0	Tow.	3	.....	1891	Bordentown, N. J	Philadelphia, Pa.
76175	.....	*St. p.	John S. Hopkins	593	452	203.9	35.3	7.0	Pas.	32	594	1880	Pittsburg, Pa	Evansville, Ind.
75395	.....	St. s.	John S. Smith	70	35	75.0	18.5	9.1	Tow.	6	.....	1872	Philadelphia, Pa	New York, N. Y.
76521	.....	Ga. s.	John S. Smith	8	7	46.3	12.0	3.5	Oys.	2	.....	1884	Somerset County, Md	Tappahannock, Va.
77508	.....	*St. p.	John S. Summers	66	66	108.2	21.3	3.4	Tow.	10	.....	1901	Parkersburg, W. Va	Cairo, Ill.
77509	.....	Ga. s.	John T. Powell	20	13	61.9	17.3	4.3	Msc.	2	.....	1901	Wachapreague, Va	Cape Charles, Va.
76342	.....	St. s.	John T. Pratt	60	30	74.5	17.1	7.4	Tow.	4	.....	1882	Tottenville, N. Y	New York, N. Y.
77371	.....	St. s.	John T. Welch	59	40	63.9	18.9	7.2	Tow.	4	.....	1899	.....do	Do.
76973	.....	St. s.	John V. Craven	183	125	100.4	23.5	8.1	Frt.	5	125	1891	Wilmington, Del	Perth Amboy, N. J.
201053	.....	St. s.	John W. Auchincloss	49	33	76.1	18.8	7.8	Pas.	10	.....	1904	Scranton, Miss	Cedar Keys, Fla.
76622	.....	Ga. s.	John W. Caswell	11	11	35.1	13.2	5.7	Fsh.	2	.....	1886	Waldoboro, Me	Provincetown, Mass.
76672	.....	St. s.	John W. Dodge	59	25	50.4	17.6	4.4	Fsh.	5	.....	1887	Pawtuxet, R. I	Providence, R. I.
13768	.....	St. s.	*John W. Garrett*	282	221	124.4	23.0	8.2	Frt.	7	316	1867	Wilmington, Del	Burlington, N. J.
76694	.....	St. p.	*John W. Garrett*	1,343	1,276	351.0	41.0	11.5	Fer.	9	.....	1887	.....do	New York, N. Y.
77407	.....	St. s.	JOHN W. GATES	5,946	4,440	478.0	52.0	30.0	Pas.	24	1,500	1900	Lorain, Ohio	Duluth, Minn.
86344	.....	*St. p.	[9]John W. Love	88	88	120.0	20.0	4.0	Tow.	7	.....	1896	Metropolis, Ill	Nashville, Tenn.
76896	.....	St. s.	JOHN W. MOORE	1,961	1,689	246.0	40.6	21.0	Pas.	15	775	1890	Toledo, Ohio	Cleveland, Ohio.
77496	.....	St. s.	John W. Tatum	28	19	54.9	18.0	5.0	Frt.	4	.....	1901	Brunswick, Ga	Brunswick, Ga.
106458	.....	St. s.	[10]John Chester Morrison	48	24	70.4	16.9	7.5	Tow.	3	.....	1867	South Rondout, N. Y	Portland, Me.
77139	.....	St. s.	John Twohy Brusstar	107	77	105.0	19.5	8.5	Fsh.	7	.....	1894	Baltimore, Md	Tappahannock, Va.
77420	.....	St. s.	JOHNSTOWN	225	93	88.0	22.0	12.2	Tow.	6	650	1900	Wilmington, Del	New York, N. Y.

[1] Formerly st. s. W. H. Gratwick.
[2] Formerly st. s. Henry A. Crawford.
[3] Formerly st. p. Only Son.
[4] Formerly U. S. R. C. McCulloch.
[5] Formerly st. s. J. E. Randerson.
[6] Formerly st. s. New Amsterdam.
[7] Formerly sch. Joseph W. Lufkin.
[8] Formerly st. s. Vanderbilt.
[9] Formerly *st. p. Geo. H. Cowling.
[10] Formerly {a U. S. Eng. st. s. A. A. Humphreys. b st. s. Atlantic.

Digitized by Google

MERCHANT **STEAM** VESSELS OF THE UNITED STATES—Continued.

Official No.	Signal letters.	Rig.	Name of vessel.	Gross tonnage.	Net tonnage.	Length.	Breadth.	Depth.	Service.	Crew.	Indicated horsepower.	When built.	Where built.	Home port (where permanent document issues).
						Feet.	*Feet.*	*Feet.*						
76733		Ga. s.	Joker	6	6	33.0	13.8	4.0	Fsh.	1		1888	Hyannis, Mass	Hyannis, Mass.
202469		Ga. s.	Joker	7	7	36.0	11.5	5.0	Fsh.	1		1903	Friendship, Me	Rockland, Me.
203693		Ga. s.	Joker II	12	5	33.5	13.9	5.5	Fsh.	2		1905	Friendship, Me	Mt. Desert Ferry, Me.
76405		St.c.bt.	Joliet	93	53	98.0	17.0	7.0	Frt.	3		1883	Lockport, Ill	Chicago, Ill.
76873		St. s.	JOLIET	1,935	1,596	266.0	38.2	19.8	Pas.	19	900	1890	Cleveland, Ohio	Duluth, Minn.
77395		St. s.	Jonas H. French	195	132	106.0	30.0	7.6	Frt.	6	300	1899	Newburyport, Mass	Boston, Mass.
77522		Ga. s.	Jonathan M	12	10	35.4	9.8	4.2	Msc.	2		1902	Philadelphia, Pa	Philadelphia, Pa.
77440		St. s.	Jones	29	11	49.4	14.2	5.3	Tow.	3		1900	Charleston, S. C	Charleston, S. C.
76576		St. p.	*Joppa*	607	483	190.0	31.1	9.0	Pas.	31	400	1885	Wilmington, Del	Baltimore, Md.
77473		St. s.	Joppaite	28	18	65.4	15.0	6.0	Fsh.	14		1901	Newburyport, Mass	Newburyport, Mass.
77501		St. s.	Jordan	90	61	70.4	17.3	6.2	Pas.	3		1901	Portland, Oreg	Astoria, Oreg.
203576		St. p.	†JOSÉ PEDRO	828	571	184.1	30.0	7.0	Frt.	16		1906	Jacksonville, Fla	New York, N. Y.
76245		St. s.	José Trombly	16	11	50.5	12.0	4.2	Fsh.	4		1881	Sebewaing, Mich	Port Huron, Mich.
13178		St. s.	Joseph Baker	43	21	66.8	17.4	6.0	Tow.	2		1862	Wilmington, Del	Saco, Me.
200433		St. ctn.	Joseph Bisso	110	110	113.0	25.0	6.0	Fer.	7	275	1903	Patterson, La	New Orleans, La.
76238		St. s.	Joseph Gordon	22	15	74.2	14.8	4.5	Pas.	3		1881	Bay City, Mich	Grand Haven, Mich.
77431		*St. p.	Joseph Kellogg	462	342	139.2	26.5	7.2	Pas.	11		1900	Portland, Oreg	Portland, Oreg.
76810		St. s.	Joseph Peene, sr	86	43	82.2	21.0	8.9	Tow.	6		1889	Tottenville, N. Y	New York, N. Y.
76906		St. s.	Joseph Rathborne	51	25	72.1	16.8	5.6	Tow.	7		1890	New Orleans, La	Gulfport, Miss.
202825		St. s.	JOSEPH SELLWOOD	6,741	5,269	525.0	55.0	31.0	Pas.	23	1,600	1906	Lorain, Ohio	Cleveland, Ohio.
75708		*St. p.	Joseph Walton	300	300	158.0	27.0	5.0	Tow.	28		1873	Pittsburg, Pa	Pittsburg, Pa.
201047	K.T.D.W.	St. s.	Joseph Wharton	245	101	126.0	22.3	9.8	Fsh.	26	335	1904	Wilmington, Del	Greenport, N. Y.
75475		St. s.	Joseph Zane	41	20	70.0	17.9	7.0	Tow.	4		1873	Solomons Island, Md	Washington, D. C.
77472		St. s.	Jos. B. Dewey	22	15	64.4	16.4	5.7	Tow.	3		1901	Monroe, Mich	Cleveland, Ohio.
75866		*St. p.	Joseph B. Williams	801	801	210.0	40.0	6.5	Tow.	50		1876	Pittsburg, Pa	Pittsburg, Pa.
200414		St. s.	JOSEPH C. GILCHRIST	4,725	3,393	416.0	50.0	28.0	Pas.	21	1,500	1903	Lorain, Ohio	Cleveland, Ohio.
76711		Ga. s.	Joseph C. Knapp	38	36	51.5	21.0	5.0	Frt.	2		1887	Greenport, N. Y	Bridgeport, Conn.
76529		St. s.	Joseph C. Suit	318	241	110.0	23.0	8.7	Pas.	13	175	1884	Saugatuck, Mich	Milwaukee, Wis.
202635		St. s.	JOSEPH G. BUTLER, JR.	6,588	5,174	525.0	55.0	31.0	Pas.	20	1,760	1905	Lorain, Ohio	Cleveland, Ohio.
76971		St. p.	Joseph G. Totten	15	13	52.0	14.0	4.2	Fer.	2		1869	Bucksport, Me	Bucksport, Me.
201833		St. s.	Joseph H. Moran	67	45	57.0	20.3	8.5	Tow.	4		1905	Tottenville, N. Y	New York, N. Y.
77284		St. p.	JOSEPH J. O'DONOHUE	901	568	174.4	36.0	13.0	Fer.	6		1898	Chester, Pa	Do.
76687		St. s.	Jos. L. Stephens	85	85	103.0	29.4	4.2	Fer.	3		1887	Jeffersonville, Ind	Kansas City, Mo.
77375		St. s.	Joseph M. Clark	93	63	86.2	20.7	9.3	Pas.	5		1899	Baltimore, Md	Norfolk, Va.
201493	K. T. L. N.	St. s.	[1]JOSEPH W. FORDNEY	3,667	2,297	344.5	46.0	31.0	Frt.	32	2,100	1901	Newcastle, England	Cleveland, Ohio.
77359		St. s.	Joseph W. Ross	27	18	49.0	15.4	6.5	Tow.	2		1899	East Boston, Mass	Boston, Mass.
75540		*St. p.	[2]Josephine	214	214	183.0	31.0	4.0	Pas.	10		1873	Pittsburg, Pa	Sioux City, Iowa.
76590		Ga. s.	Josephine	9	8	30.0	12.7	3.5	Frt.	3		1885	Riverside, N. J	Camden, N. J.
76609		St. s.	Josephine	126	85	69.0	21.0	6.2	Pas.	7		1885	Stratford, Conn	Bridgeport, Conn.
77316		Ga. s.	Josephine	6	6	24.8	11.7	3.5	Fsh.	1		1896	Osterville, Mass	Edgartown, Mass.
77365	K. P. G.M.	St. y.	JOSEPHINE	974	557	215.0	30.2	16.0	Yct.	40	3,200	1899	Philadelphia, Pa	Philadelphia, Pa.
77513		St. s.	Josephine	33	12	53.6	14.4	3.9	Pas.	3		1901	Mount Pleasant, S. C	Charleston, S. C.
77582		Ga. s.	Josephine	8	8	32.0	6.5	4.0	Pas.	1		1903	Moline, Ill	Rock Island, Ill.
200244		*Ga. p.	Josephine	13	13	44.0	10.0	2.0	Pas.	3		1903	Benhams Landing, Ky	Louisville, Ky.
202044		*St. p.	JOSEPHINE	46	25	56.0	17.0	9.0	Tow.	4		1905	Manitowoc, Wis	Marquette, Mich.
12756		Ga. s.	Josephine Dresden	84	80	95.0	21.2	6.2	Frt.	4		1852	Michigan City, Ind	Milwaukee, Wis.
75770		St. s.	*Josephine Lincoln*	18	9	50.0	10.6	4.8	Tow.	3		1875	Bordentown, N. J	Philadelphia, Pa.
203338		Ga. s.	Josey	10	9	39.2	12.1	2.6	Pas.	1		1905	Houston, Tex	Galveston, Tex.
75902		*St. p.	Josh Cook	384	384	165.0	30.0	5.0	Tow.	35		1876	Pittsburg, Pa	Pittsburg, Pa.
76782		St. s.	Joshua Lovett	109	84	111.2	22.0	11.9	Tow.	10	450	1888	Boston, Mass	Boston, Mass.
203473		St. s.	JOSHUA W. RHODES	4,871	3,586	420.0	52.0	28.0	Pas.	21	1,470	1906	Lorain, Ohio	Cleveland, Ohio.
76660		St. s.	Josie	10	5	39.7	9.6	3.0	Tow.	4		1886	Southcreek, N. C	Georgetown, S. C.
76974		St. s.	JOSIE	73	73	95.0	25.0	9.0	Fer.	7		1891	Jeffersonville, Ind	New Orleans, La.
202100		Ga. s.	Josie	14	9	38.0	11.2	3.2	Tow.	0		1905	Ballard, Wash	Pt. Townsend, Wash.
76569		*St. p.	Josie L. K	27	27	71.5	14.5	3.5	Fer.	5		1884	Chamberlain, S. Dak	Sioux City, Iowa.
76942		*St. p.	JOY PATTON	63	63	100.0	21.3	5.6	Pas.	15		1891	Dubuque, Iowa	Memphis, Tenn.
81819		Ga. y.	[3]Juanita	32	32	60.0	16.5	6.4	Yct.	4		1902	Gloucester, Mass	Chicago, Ill.
96324	K. M. P.V.	St. y.	[4]Juanita ‡	109	74	118.6	16.6	9.3	Yct.	11	430	1896	Nyack, N. Y	Boston, Mass.
202071		*St. p.	Juanita	38	12	46.0	15.5	2.4	Frt.	2	12	1905	Kissimmee, Fla	Tampa, Fla.
203234		Ga. s.	Juanita	9	5	31.6	11.6	6.0	Fsh.	1		1906	Friendship, Me	Waldoboro, Me.
203446		Ga. s.	Juanita	15	11	57.0	16.0	3.7	Msc.	5		1906	Pocomoke City, Md	Newport News, Va.
201657		St. s.	Juanita B	16	11	46.2	15.0	4.2	Tow.	3	12	1905	Drummond, Mich	Marquette, Mich.
136119		St. s.	[5]Judge	17	13	45.6	12.4	5.9	Fsh.	2		1890	Bordentown, N. J	Nantucket, Mass.
202554		Ga. s.	Judge	9	6	32.4	10.5	3.5	Frt.	2		1905	West Seattle, Wash	Seattle, Wash.
77364		St. y.	Jule	19	11	50.7	12.3	4.5	Yct.	2		1899	Weymouth, Mass	Boston, Mass.
77524		St. y.	Jule	41	28	68.8	12.6	7.0	Yct.	4		1902	New York, N. Y	New York, N. Y.
200845	K.T.B.W.	St. y.	Jule	26	16	53.1	13.0	5.6	Yct.	2	145	1904	Boston, Mass	Boston, Mass.
76329		St. p.	Julia	170	129	109.7	20.6	6.1	Fer.	5		1882	Westerly, R. I	New York, N. Y.
77109		Ga. s.	Julia	6	6	27.2	10.3	4.2	Oys.	1		1891	Bristol, Me	Boothbay, Me.
77243		St. s.	Julia	7	5	45.6	11.2	3.5	Tow.	2		1896	Newbern, N. C	Newbern, N. C.
200800	K.T.B.L.	Ga. y.	[6]JULIA	84	73	86.0	21.2	12.4	Yct.	3		1904	Boston, Mass	Philadelphia, Pa.
203832		Ga. s.	Julia	23	13	56.0	16.4	5.0	Oys.	4		1906	Houma, La	Brashear, La.
77396		St. y.	Julia B	25	17	79.0	8.4	8.0	Yct.	0		1899	Stillwater, Minn	St. Paul, Minn.

[1] Formerly {a British st. s. Mira. b st. s. Beaumont.

[2] Formerly *st. p. {a Josephine. b U. S. Eng. Josephine.

[3] Formerly sch. y. Wemco II.

[4] Formerly st. y. Hiawatha.

[5] Formerly st. s. Elva G. Harvey.

[6] Formerly ga. y. Oonas.

† Sold aliens March 31, 1907.

‡ Composite.

Digitized by Google

MERCHANT **STEAM** VESSELS OF THE UNITED STATES—Continued.

Official No.	Signal letters.	Rig.	Name of vessel.	Gross tonnage.	Net tonnage.	Length.	Breadth.	Depth.	Service.	Crew.	Indicated horsepower.	When built.	Where built.	Home port (where permanent document issues).
						Feet.	*Feet.*	*Feet.*						
201007		Ga. s.	Julia C.	5	5	34.6	9.9	2.8	Msc.	1	12	1904	New Haven, Conn	New Haven, Conn.
202871		*Ga. p.	Julia C.	9	9	52.3	12.0	2.5	Tow.	1	25	1906	Bridgeport, Ala	Chattanooga, Tenn.
77533		Ga. s.	Julia G.	10	8	35.9	9.8	4.0	Msc.	1	10	1900	Burlington, N. J	Somers Point, N. J.
77555	K. S. C. P.	St. s.	[1] *Julia Luckenbach*	3,100	1,977	313.0	39.4	29.9	Frt.	21		1882	Rotterdam, Holland	New York, N. Y.
150583		St. s.	[2] Julia Safford	108	73	110.0	23.0	6.6	Fer.	4	250	1892	Rondout, N. Y	Albany, N. Y.
75400		St. s.	Julia A. Brainard	15	15	54.5	12.2	6.0	Tow.	3		1872	Albany, N. Y	Do.
77076		St. s.	Julia C. Hammel	28	19	55.2	14.5	6.0	Fsh.	6		1893	Manitowoc, Wis	Milwaukee, Wis.
96646	K. S. B. M.	St. s.	[3] JULIA C. MORAN	164	111	91.0	22.0	9.4	Tow.	8	1,500	1902	Philadelphia, Pa	New York, N. Y.
76865		Ga. s.	Julia W. Bell	14	14	52.3	14.2	3.7	Frt.	2		1890	Morehead City, N. C	Elizabeth City, N. C.
77230		St. s.	Julian J. Fleetwood	42	21	70.6	14.6	6.5	Tow.	3	100	1896	Hertford, N. C	Do.
77121		St. bge.	Julian S. Taylor	262	189	132.6	23.8	9.1	Frt.	5		1893	Madison, Md	Sag Harbor, N. Y.
76795		St. y.	Juliet	61	44	70.8	17.0	6.7	Yct.	3		1889	West Bay City, Mich	Chicago, Ill.
201224		Ga. s.	Juliet	14	9	46.6	10.6	3.6	Msc.	1		1904	Grand Chenier, La	Brashear, La:
77035		St. s.	Juliette	132	78	95.6	23.1	7.5	Pas.	8	115	1892	Bath, Me	Bath, Me.
85780		St. s.	[4] Juliette	28	19	59.2	16.8	5.6	Pas.	3		1883	Oswego, N. Y	New York, N. Y.
200592		*St. p.	Juliette	394	371	170.0	35.0	5.6	Frt.	9	100	1903	Sausalito, Cal	San Francisco, Cal.
77160		St. s.	Juliette W. Murray	56	28	60.0	17.0	6.7	Tow.	7		1894	Portsmouth, Va	Norfolk, Va.
77069		St. s.	Julius Elbert	42	21	60.0	15.0	5.6	Tow.	7		1893	Biloxi, Miss	Gulfport, Miss.
77270		St. s.	Julius Wolff	24	12	59.4	13.5	6.2	Tow.	3		1897	Lubec, Me	Rockland, Me.
202152		*St. p.	Julius F. Silber	69	69	101.8	21.3	3.7	Pas.	14		1905	Hermann, Mo	St. Louis, Mo.
203477		Ga. s.	Jumbo	11	10	44.8	12.3	2.5	Frt.	1	6	1906	Titusville, Fla	St. Augustine, Fla.
75585		St. s.	Juniata	111	55	91.0	20.5	9.5	Tow.	5	200	1874	Brooklyn, N. Y	New York, N. Y.
76793		*St. p.	Juniata	98	98	134.0	22.5	4.2	Tow.	20		1889	Winona, Minn	St. Paul, Minn.
77274	K. N. F. H.	St. s.	JUNIATA	2,551	1,757	270.0	42.0	16.0	Pas.	40	2,500	1897	Wilmington, Del	Baltimore Md.
77413		*St. p.	Juniata	150	95	135.0	24.0	4.0	Tow.	12		1900	Elizabeth, Pa	Pittsburg, Pa.
201768		St. s.	JUNIATA	4,333	2,619	346.0	45.0	28.0	Pas.	83	3,000	1905	Cleveland, Ohio	Erie, Pa.
77304		*St. p.	Junior	33	33	69.3	16.1	3.4	Tow.	5		1899	Kansas City, Mo	St. Joseph, Mo.
203279		St. s.	Junior	339	310	135.0	33.6	10.4	Msc.	11		1906	Sturgeon Bay, Wis	Duluth, Minn.
75496		St. s.	Juniper	23	11	56.6	13.8	4.5	Tow.	3		1873	Norfolk, Va	Norfolk, Va.
75862		St. s.	Juno	22	14	56.5	11.5	4.6	Pas.	2		1876	Coos River, Oreg	Coos Bay, Oreg.
75872		St. s.	*Juno*	62	31	81.0	17.6	7.8	Tow.	5		1876	Camden, N. J	Savannah, Ga.
76024		St. s.	*Juno*	84	42	78.5	18.1	9.3	Tow.	7		1878	.....do	Philadelphia, Pa.
76047		St. s.	*Juno*	80	40	83.5	18.4	8.5	Pas.	9		1879	.....do	New Orleans, La.
76131		St. s.	Juno	28	14	58.3	13.1	5.6	Msc.	2		1880	Bath, Me	Bath, Me.
76191		St. s.	Juno	41	21	69.0	16.0	6.9	Tow.	5		1881	Alexandria, Va	Alexandria, Va.
136428		St. s.	[5] Juno	75	37	74.0	18.5	8.9	Pas.	9	300	1894	Boston, Mass	Boston, Mass.
201476		Ga. s.	Juno	13	9	44.6	13.4	3.8	Pas.	1		1904	Brooklyn, N. Y	New York, N. Y.
203654		St. s.	Juno	32	20	60.8	14.2	5.3	Pas.			1906	Marshfield, Oreg	Coos Bay, Oreg.
76314		St. s.	Jupiter	54	39	68.0	20.0	6.0	Frt.	2		1882	Darien, Conn	New York, N. Y.
77029		Ga. s.	Jupiter	7	7	34.1	13.9	4.5	Msc.	0		1887	Yonkers, N. Y	New Haven, Conn.
77340		St. s.	Jupiter	11	7	30.0	10.6	4.6	Fsh.	3		1898	Tacoma, Wash	Tacoma, Wash.
77458		St. s.	JUPITER	3,719	2,769	346.0	48.0	28.0	Pas.	19	1,450	1901	Lorain, Ohio	Cleveland, Ohio.
203356		*Ga. p.	Jupiter	14	9	73.0	17.0	1.5	Frt.	2	45	1906	Sacramento, Cal	San Francisco, Cal.
203538		Ga. s.	Jupiter	14	10	45.1	12.8	4.0	Msc.	1		1906	Ballard, Wash	Pt. Townsend, Wash.
77147		Ga. s.	Just Right	5	5	23.7	11.4	3.5	Fsh.	1		1894	Bourne, Mass	Edgartown, Mass.
			K.											
14408		St. p.	Kaaterskill	1,361	855	270.2	38.0	9.8	Pas.	37		1882	Athens, N. Y	Albany, N. Y.
204174		St. y.	Kabekona	148	93	112.6	22.5	4.0	Yct.	5	200	1907	Stillwater, Minn	St. Paul, Minn.
91287		Ga. s.	[6] Kabeyun	7	7	31.0	11.8	3.1	Msc.	1		1880	Glenwood, N. Y	Cold Spring, N. Y.
161122		Ga. y.	Kabeyun	7	7	30.1	11.4	3.2	Yct.	1		1899	Patchogue, N. Y	Do.
161062	K. M. Q. V.	St. s.	Kadiak	114	58	106.0	22.5	9.7	Frt.	12	350	1896	Alameda, Cal	San Francisco, Cal.
161074		St. y.	Kaelma	9	6	50.7	8.4	3.6	Yct.	1		1895	Sing Sing, N. Y	Plattsburg, N. Y.
161149		St. s.	[7] Kaena	35	24	61.5	16.0	5.0	Frt.	8		1878	San Francisco, Cal	Honolulu, Hawaii.
161133	K. P. N. F.	St. s.	Kaiulani	384	243	140.5	30.0	12.0	Pas.	34	325	1899	Alameda, Cal	Do.
161107	K. N. L. P.	St. y.	†Kaleda	79	47	96.4	15.4	8.3	Yct.	7		1898	Boston, Mass	Baltimore, Md.
161026		Ga. s.	KALISTA	9	7	47.9	9.3	3.9	Pas.	1		1892	Geneva, Ohio	Evansville, Ind.
14429		St. s.	Kalkaska	679	555	178.0	33.8	15.5	Frt.	13	585	1884	St. Clair, Mich	Chicago, Ill.
161037		St. y.	Kalolah	42	21	80.9	14.0	10.1	Yct.	5		1893	Bristol, R. I	Detroit, Mich.
200853		St. s.	Kamishak	21	8	54.5	14.5	5.3	Tow.	1	80	1904	Alameda, Cal	San Francisco, Cal.
161104		Ga. y.	Kamoor	36	34	57.5	21.2	6.2	Yct.	2		1898	Bayshore, N. Y	New York, N. Y.
161083	K. M. R. W.	St. y.	[8] †Kanawha	128	87	123.1	17.5	9.8	Yct.	12		1896	Nyack, N. Y	Portland, Me.
161088		*St. p.	Kanawha	429	429	180.6	35.2	5.2	Pas.	29	414	1896	Ironton, Ohio	Wheeling, W. Va.
161123	K. P. D. W.	St. y.	KANAWHA	475	323	208.4	24.4	14.8	Yct.	42	3,200	1899	New York, N. Y	New York, N. Y.
161199	K. R. N. Q.	St. s.	KANAWHA	2,182	1,906	243.5	43.4	23.5	Frt.	20	900	1902	Port Huron, Mich	Marquette, Mich.
5848		St. s.	[9] Kansas	835	588	185.5	33.3	12.6	Pas.	38	750	1870	Cleveland, Ohio	Duluth, Minn.
14391		St. s.	Kansas City	18	14	48.0	16.1	4.5	Msc.	2		1881	Greenport, N. Y	New Haven, Conn.
14488	K. G. R. V.	St. s.	*Kansas City*	3,679	2,163	327.0	45.0	18.8	Pas.	64	4,000	1889	Chester, Pa	Savannah, Ga.
200950		*Ga. p.	Kansas City	8	8	37.0	8.2	3.6	Pas.	2		1904	Kansas City, Mo	St. Louis, Mo.
14427	K. C. L. B.	St. s.	Karluk	321	247	125.6	27.0	14.2	Whl.	41	150	1884	Benicia, Cal	San Francisco, Cal.

[1] Formerly {a Dutch st. s. Zaandam. b Austrian st. s. Styria.
[2] Formerly st. s. Pilot.
[3] Formerly st. s. Harry G. Runkle.
[4] Formerly George H. Haselton.
[5] Formerly st. s. Erastus Baldwin.
[6] Formerly slp. y Mary Y. Oakley.
[7] Formerly Hawaiian st. s. Kaena.
[8] Formerly {a st. s. Kanawha. b U. S. S. Kanawha.
[9] Formerly st. s. {a Champlain. b City of Charlevoix.
† Composite.

Digitized by Google

MERCHANT **STEAM** VESSELS OF THE UNITED STATES—Continued.

Official No.	Signal letters.	Rig.	Name of vessel.	Gross tonnage.	Net tonnage.	Length.	Breadth.	Depth.	Service.	Crew.	Indicated horsepower.	When built.	Where built.	Home port (where permanent document issues).
						Feet.	Feet.	Feet.						
203843		St. s.	Karluk	13	8	46.0	12.2	4.5	Tow.	2	30	1899	San Francisco, Cal.	San Francisco, Cal.
161143		St. y.	Karma	38	19	78.3	12.3	6.8	Yct.	4		1900	Ogdensburg, N. Y.	Ogdensburg, N. Y.
161185		Ga. y.	Kasagi	25	17	58.0	10.0	5.6	Yct.	1		1901	East Boothbay, Me.	Boston, Mass.
161078		St. s	KATAHDIN	1,380	1,103	239.1	38.0	14.0	Frt.	18	1,250	1895	West Bay City, Mich.	New York, N. Y.
161136		St. s.	Katahdin	44	25	63.6	17.6	8.3	Tow.	5		1899	Seattle, Wash.	Pt. Townsend, Wash.
203425	K.V.N.W.	St. s.	KATAHDIN	2,696	2,155	275.9	40.1	19.5	Frt.	29	5,000	1906	Philadelphia, Pa.	New York, N. Y.
200165		St. s.	Katahoon	31	21	59.0	13.8	5.5	Fsh.	5		1903	Tacoma, Wash.	Tacoma, Wash.
161173		Ga. s.	Katata	12	9	44.0	13.4	4.5	Pas.	2		1901	San Francisco, Cal.	San Francisco, Cal.
14307		Ga. s.	Kate	29	19	51.2	13.2	5.3	Pas.	2		1874	Vallejo, Cal.	San Diego, Cal.
14373		Ga. s.	Kate	10	9	34.3	12.5	3.0	Frt.	1		1879	Lake Charles, La.	Galveston, Tex.
14424		Ga. s.	Kate	7	7	27.2	13.0	3.2	Fsh.	2		1884	Noank, Conn.	Stonington, Conn.
161116		St. p.	KATE ADAMS	595	555	240.0	40.0	6.0	Pas.	47		1898	Jeffersonville, Ind.	Memphis, Tenn.
161021		St. s.	Kate Buckley	21	10	47.0	13.4	6.0	Tow.	3		1891	Brooklyn, N. Y.	New York, N. Y.
14467		St. s.	Kate Cannon	50	25	63.7	18.7	7.9	Tow.	5		1887	Norfolk, Va.	Savannah, Ga.
14374		St. s.	[1] Kate Jones	122	61	102.5	20.0	10.6	Tow.	7		1879	Camden, N. J.	Toledo, Ohio.
14476		Ga. s.	Kate Maxwell	8	8	31.4	10.3	4.6	Fsh.	1		1888	South Boston, Mass.	Provincetown, Mass
14439		St. s.	Kate White	24	18	66.1	15.8	5.2	Fsh.	7		1885	Erie, Pa.	Erie, Pa.
14040		St. s.	Kate Williams	164	110	112.6	20.9	9.8	Tow.	8	300	1862	Cleveland, Ohio.	Marquette, Mich.
161099		St. s.	Kate Wilson	15	10	48.4	12.6	4.5	Fsh.	5		1897	Buffalo, N. Y.	Erie, Pa.
14461		St. s.	Kate C. Stevens	104	52	85.0	25.5	6.8	Oys.	8		1887	Stratford, Conn.	Bridgeport, Conn.
161211		Na. s.	Kate & Nellie	13	5	38.0	11.1	5.8	Msc.	2		1902	Monhegan, Me.	St. George, Me.
145819		St. s	[2] Katharine	10	7	47.2	10.0	4.0	Tow.	2		1899	Shelton, Conn.	New York, N. Y.
161174		Ga. s.	Katharine	9	8	34.5	12.3	4.0	Msc.	1		1901	Amityville, N. Y.	Patchogue, N. Y.
161218		St. s.	Katharine	19	13	58.8	14.4	5.3	Pas.	5		1902	Scranton, Miss.	Brashear, La.
203467		Ga. s.	Katharine	8	7	38.4	10.2	3.9	Pas.	2		1906	Olcott, N. Y.	Niagara Falls, N. Y.
203708		St. s.	Katharine G	45	21	64.0	16.3	6.0	Pas.	9	140	1906	Georgetown, S. C.	Georgetown, S. C.
161069		St. s.	Katharine W	59	37	74.7	19.0	6.0	Fer.	5		1895	Philadelphia, Pa.	New York, N. Y.
161213	K.R.T.P.	Ga. y.	Katherina	25	17	56.6	14.3	6.2	Yct.	2	16	1902	Fall River, Mass.	Do.
145502		*St. p.	[3] Katherine	146	146	125.0	26.0	4.0	Tow.	7	125	1889	Jeffersonville, Ind.	Cairo, Ill.
161201		St. s.	Katherine	45	27	64.3	15.0	5.2	Pas.	8		1902	Orange, Tex.	Port Arthur, Tex.
200010	K.S.N.Q.	Ga. y.	Katherine	26	20	47.8	13.0	5.5	Yct.	1		1903	Jersey City, N. J.	New York, N. Y.
106827		Ga. y.	[4] Katherine II	24	23	53.6	14.3	9.0	Yct.	3		1891	Boston, Mass.	St. Louis, Mo.
161121		St. s.	Katherine Francesca	75	51	72.8	17.9	9.4	Tow.	5		1898	Athens, N. Y.	New York, N. Y.
130693		Ga. y.	[5] Katherine K	23	13	54.5	11.6	3.5	Yct.	2	40	1894	Baltimore, Md.	Somers Point, N. J.
81288		*St. p.	[6] Kathryn	67	67	104.0	21.5	3.5	Tow.	7		1890	Elizabeth, W. Va.	Pittsburg, Pa.
161087		St. s.	Kathryn	84	57	77.9	20.0	9.2	Tow.	4		1896	Tottenville, N. Y.	New York, N. Y.
115829		St. p.	[7] Katie	530	459	153.5	31.0	6.3	Pas.	18	500	1882	Charleston, S. C.	Savannah, Ga.
161033		St. s.	Katie	89	45	86.3	20.0	9.0	Pas.	5		1892	Baltimore, Md.	Norfolk, Va.
202566		Ga. s.	Katie	14	12	43.6	12.4	4.1	Frt.	1		1905	South Seattle, Wash.	Pt. Townsend, Wash.
203667		Ga. s.	Katie	7	6	34.0	13.6	3.6	Fsh.	1		1898	New York, N. Y.	Patchogue, N. Y.
14345		St. s.	Katie Cook	39	19	57.5	15.2	5.8	Tow.	3		1876	Parkersburg, Oreg.	Coos Bay, Oreg.
14364		Ga. s.	Katie Kavanagh	10	8	36.2	12.8	3.4	Msc.	1		1864	Canarsie, N. Y.	New York, N. Y.
14498		Ga. s.	Katie L.	11	9	34.0	15.0	3.7	Msc.	1		1890	do	Do.
161170		Ga. s.	Katie M.	48	31	67.8	23.8	5.0	Frt.	2		1900	Slidell, La.	Corpus Christi, Tex.
161172		Ga. s.	Katie M.	13	11	41.0	13.0	4.3	Msc.	1		1901	East Rockaway, N. Y.	Patchogue, N. Y.
161206		*St. p.	Katie Mc.	41	41	98.1	18.0	2.8	Tow.	8		1902	Proctorsville, Ohio	Wheeling, W. Va.
14418		St. s.	Katie Voight	18	9	50.0	13.0	5.5	Tow.	3		1883	Wilmington, Del.	Philadelphia, Pa.
201438		Ga. y.	Katirzel	7	7	37.7	13.2	3.2	Yct.	1		1904	Patchogue, N. Y.	New York, N. Y.
161011		St. y.	Katrina	20	10	73.0	9.0	4.0	Yct.	5		1890	Bristol, R. I.	Do.
161093	K.M.W.G.	St. y.	Katrina	52	35	99.2	13.7	7.9	Yct.	5		1897	do	Hartford, Conn.
203202	K.V.M.B.	Ga. y.	Katrina II	24	16	55.5	11.2	5.0	Yct.	2		1906	Bayonne, N. J.	New York, N. Y.
14405		St. s.	[8] Katy	93	42	76.0	18.4	8.5	Tow.	7		1868	San Francisco, Cal.	Pt. Townsend, Wash.
202090		*Ga. p.	Katy	11	11	30.0	8.0	7.0	Pas.	4		1904	Cloverport, Ky.	Louisville, Ky.
161171		Ga. s.	Katy Did	14	11	51.0	14.5	3.8	Fsh.	4		1901	Bridgeport, Conn.	Greenport, N. Y.
202272		*Ga. p.	Katydid	11	8	67.2	12.5	1.5	Pas.	1		1905	Hockingport, Ohio	Wheeling, W. Va.
126445	K.Q.B.L.	St. s.	[9] Kauai	366	265	154.0	32.0	10.5	Pas.	32	250	1887	San Francisco, Cal.	Honolulu, Hawaii.
203092		*Ga. p.	Kaw Valley	9	9	45.3	10.0	3.0	Tow.	2		1896	Kansas City, Mo.	Kansas City, Mo.
161177		St. s.	Kayak	115	73	91.0	23.5	10.0	Pas.	9	225	1901	Alameda, Cal.	San Francisco, Cal.
203789		Ga. s.	Kea	14	14	42.0	12.0	4.2	Msc.	1	45	1906	Terminal Island, Cal.	Los Angeles, Cal.
161055		St. s.	Kearsarge	16	8	55.0	12.0	6.0	Fsh.	4		1894	Boston, Mass.	Boothbay, Me.
161061		St. s.	KEARSARGE	3,092	2,721	328.0	44.2	23.0	Pas.	18	1,500	1894	Chicago, Ill.	Duluth, Minn.
136466	K.Q.B.M.	St. s.	[10] Ke Au Hou	263	192	117.5	28.5	9.0	Pas.	30	198	1894	Port Blakeley, Wash.	Honolulu, Hawaii.
161222		St. s.	Kecoughtan	46	17	64.7	19.3	5.6	Tow.	6		1903	Pocomoke City, Md.	Newport News, Va.
161207	K.R.Q.L.	Ga. y.	Keewaydin	16	14	44.2	11.0	4.2	Yct.	3		1902	Glenwood, N. Y.	New York, N. Y.
203394	K.V.N.Q.	St. y.	KEHTOH	185	106	123.4	20.0	10.7	Yct.	13	600	1906	Boston, Mass.	Do.
105788	K.D.T.P.	Ga. y.	[11] Kelpie	17	16	40.5	15.4	5.1	Yct.	2		1876	Brooklyn, N. Y.	Do.
135018		St. s.	[12] Kelpie	43	26	72.5	20.2	5.2	Pas.	4		1874	Salisbury, Mass.	Fall River, Mass.
14484	K.G.J.P.	St. p.	Kennebec	1,652	1,271	256.0	37.6	13.1	Pas.	45	1,400	1889	Bath, Me.	Boston, Mass.
161178	K.Q.T.W.	St. s.	KENNEBEC	2,183	1,913	243.5	43.2	24.0	Frt.	21	900	1901	Port Huron, Mich.	Marquette, Mich.
161182		*St. p.	Kennedy	140	140	121.5	24.4	3.9	Pas.	16	375	1901	Lyons, Iowa	St. Augustine, Fla.
203082		Ga. y.	Kennesaw II	62	59	62.6	17.0	4.2	Yct.	4		1906	New York, N. Y.	New York, N. Y.
161193		*St. p.	Kenois	69	69	90.0	20.0	3.5	Tow.	10	60	1901	Metropolis, Ill.	Evansville, Ind.

[1] Formerly {a st. s Kate Jones. b U. S. S. Seminole. c U. S. Q. M. D. General Ayres.}
[2] Formerly st. s. Theo.
[3] Formerly *st. p. The New Idea.
[4] Formerly slp. y. Alborak.
[5] Formerly ga. y. Nameless.
[6] Formerly *st. p. W. A. Hilton.
[7] Formerly st. p. Santee.
[8] Formerly U. S. S. Katy.
[9] Formerly st. s. {a Cosmopolis. b Hawaiian Kauai.}
[10] Formerly {a American sch. Eyas. b Hawaiian st. s. Ke Au Hou.}
[11] Formerly slp. y. America.
[12] Formerly st. s. Everett.

Digitized by Google

MERCHANT **STEAM** VESSELS OF THE UNITED STATES—Continued.

Official No.	Signal letters.	Rig.	Name of vessel.	Gross tonnage.	Net tonnage.	Length.	Breadth.	Depth.	Service.	Crew.	Indicated horsepower.	When built.	Where built.	Home port (where permanent document issues).
						Feet.	*Feet.*	*Feet.*						
92598		St. s.	[1] Kenosha	1,697	1,272	243.7	37.0	21.0	Frt.	14	850	1894	West Bay City, Mich	Marquette, Mich.
14407		St. s.	Kensington	33	16	62.6	15.6	6.6	Tow.	3		1882	Camden, N. J.	New York, N. Y.
200203		St. s.	KENSINGTON	3,762	3,130	370.8	50.2	24.2	Frt.	24	1,000	1903	Toledo, Ohio	Buffalo, N. Y.
18702		St. p.	[2] Kentucky	567	426	150.0	33.5	12.3	Fer.	6		1871	Greenpoint, N. Y.	New York, N. Y.
141499	K. N. D. C.	St. s.	[3] Kentucky	996	532	203.4	37.9	12.6	Pas.	43	1,600	1897	Bath, Me	Do.
201444		*St. p.	Kentucky	191	191	176.0	33.0	5.0	Pas.	5		1904	Jeffersonville, Ind	Paducah, Ky.
116162		St. s.	[4] Keros	21	9	45.0	14.3	4.7	Tow.	4		1887	East Portland, Oreg	Pt. Townsend, Wash.
161119	K. N. W. B.	St. s.	KERSHAW	2,599	1,767	274.0	42.0	16.2	Pas.	40	3,100	1899	Wilmington, Del	Baltimore, Md.
161027		St. y.	Kestrel	21	14	59.0	12.3	5.2	Yct.	3		1892	Charlestown, Mass	Plattsburg, N. Y.
136033		St. s.	[5] Ketchikan	149	101	75.5	20.0	7.4	Pas.	8		1889	San Francisco, Cal	Ketchikan, Alaska.
161165		St. s.	Kewaunee	133	67	95.0	24.0	8.4	Frt.	4	90	1900	Kewaunee, Wis	Buffalo, N. Y.
161169		Ga. y.	Keweenaw	18	11	47.0	12.8	3.6	Yct.	1		1900	Titusville, Fla	St. Augustine, Fla.
14271		St. s.	Keystone	9	5	38.0	12.5	3.9	Tow.	5		1872	Alexandria, Va	New York, N. Y.
14319		St. s.	Keystone	168	131	105.0	23.5	7.0	Pas.	5	68	1875	Norfolk, Va	Norfolk, Va.
161014		St. s.	KEYSTONE	94	54	87.5	19.0	11.0	Tow.	4		1891	Buffalo, N. Y	Chicago, Ill.
161016		St. s.	Keystone	21	14	55.6	11.3	5.6	Pas.	7		1891	St. Leonards Creek, Md	Baltimore, Md.
161046		St. y.	Keystone	21	13	53.3	11.7	5.0	Yct.	3		1893	Nyack, N. Y	Philadelphia, Pa.
161214		St. s.	Keystone	18	13	56.5	14.0	5.2	Fsh.	9	40	1902	Erie, Pa	Erie, Pa.
14493		*St. p.	Keystone State	599	599	225.0	37.0	6.0	Pas.	60		1890	Harmar, Ohio	Pittsburg, Pa.
14478		St. s.	Kickemuit	59	29	52.5	17.4	4.7	Fsh.	4		1888	Noank, Conn	Providence, R. I.
161162		Ga. s.	Kid	14	12	41.0	14.0	4.1	Pas.	1		1900	San Francisco, Cal	San Francisco, Cal.
161163		Ga. s.	Kid	7	5	52.0	10.0	3.5	Pas.	0		1900	Racine, Wis	Chicago, Ill.
202776	K. V. F. C.	Ga. y.	Kid	53	46	74.7	13.0	5.9	Yct.	105		1906	New York, N. Y	New York, N. Y.
203753		*Ga. p.	Kid	14	14	75.4	15.4	2.0	Tow.	2		1906	Marietta, Ohio	Wheeling, W. Va.
200393		St. s.	Kimball	23	16	57.0	14.1	5.5	Pas.	9		1903	Scranton, Miss	Mobile, Ala.
161157	K. Q. B. P.	St. s.	[6] *Kinau*	975	773	195.0	33.0	16.0	Pas.	64	650	1883	Philadelphia, Pa	Honolulu, Hawaii.
161145		St. p.	King County	412	252	115.5	33.0	10.0	Fer.	5	300	1900	Seattle, Wash	Pt. Townsend, Wash.
161039		St. s.	King Philip	279	197	138.3	23.3	8.0	Pas.	10	600	1893	Bath, Me	Boston, Mass.
161231		*Ga. p.	King Philip	8	8	32.0	7.0	4.0	Pas.	1		1903	Moline, Ill	Rock Island, Ill.
14259		St. s.	Kingfisher	103	70	98.3	15.9	9.6	Fsh.	23		1872	Bristol, R. I	Greenport, N. Y.
14350		Ga. s.	Kingfisher	10	10	35.4	12.0	5.4	Frt.	1		1877	Bristol, Me	Rockland, Me.
161141		St. s.	Kingfisher	11	7	45.0	13.0	4.5	Tow.	3		1900	San Francisco, Cal	Juneau, Alaska.
161191		Ga. s.	Kingfisher	13	10	42.6	9.5	2.5	Pas.	1		1901	Palatka, Fla	St. Augustine, Fla.
161217	K. R. W. C.	St. s.	KINGFISHER	263	141	130.0	24.0	14.5	Fsh.	14	630	1902	San Francisco, Cal	Portland, Me.
14420	K. B. Q. V.	St. p.	*Kingston*	1,064	813	193.5	36.0	13.3	Fer.	7	800	1883	Newburgh, N. Y	New York, N. Y.
77090		St. s.	[7] Kingston	48	32	80.5	19.6	5.4	Pas.	4		1893	Norwalk, Fla	Albany, N. Y.
161198		St. s.	Kingston	65	39	67.0	21.3	6.3	Fsh.	6		1902	Kennebunk Port, Me	New Haven, Conn.
161219		Ga. s.	Kingston	14	10	45.8	10.6	4.4	Tow.	1		1902	Seattle, Wash	Tacoma, Wash.
161175		St. s.	Kinghurst	18	12	50.4	13.0	5.2	Tow.	4		1901	do	Nome, Alaska.
145270		St. s.	[8] Kinkora	39	19	60.0	16.0	7.0	Pas.	4		1881	Greenpoint, N. Y	Savannah, Ga.
201130		Ga. y.	Kipling	16	10	58.5	8.6	4.9	Yct.	1		1904	Seattle, Wash	Pt. Townsend, Wash.
161060		St. c. bt.	Kirk S. Blanchard	112	67	90.2	17.8	8.5	Frt.	5	125	1887	Rochester, N. Y	New York, N. Y.
161125	K. R. T. D.	St. y.	KISMET	146	71	117.0	18.5	11.0	Yct.	13	700	1899	Wilmington. Del	Do.
14386		*St. p.	Kit Carson	96	96	138.0	28.0	2.5	Tow.	10		1880	South Stillwater, Minn	Paducah, Ky.
202741		Ga. s.	Kite	12	10	41.1	11.8	5.1	Frt.	2		1906	Mount Pleasant, S. C	Beaufort, S. C.
203160		St. s.	Kitsap	195	123	127.5	22.0	7.5	Pas.	11	750	1906	Portland, Oreg	Seattle, Wash.
161161		St. p.	Kittery	139	87	83.6	39.6	9.1	Fer.	5	230	1900	Kennebunk Port, Me	Portsmouth, N. H.
161209		St. s.	Kittie D	20	14	53.9	12.4	4.4	Fsh.	5		1902	Buffalo, N. Y	Buffalo, N. Y.
161001		St. s.	Kittie Downs	34	16	63.2	16.4	6.1	Tow.	6	150	1890	Ashtabula, Ohio	Cleveland, Ohio.
25516		St. p.	[9] Kitty Knight	236	196	136.0	22.0	6.0	Pas.	27	312	1860	Greenpoint, N. Y	Baltimore, Md.
202343		Ga. s.	Kitty Woodall	103	73	99.6	23.0	6.6	Frt.	5	85	1905	Cambridge, Md	Do.
200457	K. S. V. H.	Ga. y.	Kiwi	21	21	42.6	16.1	3.6	Yct.	2		1903	Daytona, Fla	St. Augustine, Fla.
202570		St. s.	Klamath	69	61	75.0	15.2	4.0	Pas.	2		1905	Klamath Falls, Oreg	Coos Bay, Oreg.
200152		Ga. s.	Klatawa	12	8	38.7	10.5	4.6	Pas.	1		1903	Port Blakeley, Wash	Pt. Townsend, Wash.
14454		St. s.	Klawack	21	10	52.5	12.9	6.5	Tow.	3		1887	San Francisco, Cal	Wrangell, Alaska.
161120		St. s.	Klinquan	8	5	40.0	10.6	5.0	Fsh.	3		1896	Klinquan, Alaska	Ketchikan, Alaska.
161100		St. s.	Klondike	40	27	59.5	16.4	7.2	Tow.	5		1896	Tuckerton, Pa	Key West, Fla.
161110		Ga. s.	Klondike	10	6	37.6	13.2	3.2	Pas.	2		1898	Patchogue, N. Y	Do.
161115		St. s.	Klondike	10	7	34.7	10.6	4.5	Tow.	0		1898	Ballard, Wash	Great Falls, Mont.
161673		*St. p.	[10] Klondike	73	73	110.5	20.8	4.0	Pas.	11		1891	Marietta, Ohio	Wheeling, W. Va.
161112		St. s.	Klondyke	15	6	43.0	11.0	3.3	Tow.	5		1898	Pensacola, Fla	Pensacola, Fla.
161114		*St. p.	Klondyke	406	242	120.8	27.5	5.8	Pas.	16	190	1898	Dutch Harbor, Alaska	St. Michael, Alaska.
93236	K. R. M. B.	St. y.	[11] KLOTAWAH	88	59	96.7	16.6	7.7	Yct.	9		1902	New York, N. Y	New York, N. Y.
14292		St. s.	Knickerbocker	123	61	103.2	23.9	9.4	Tow.	7	500	1873	Philadelphia, Pa	Albany, N. Y.
203772	K. V. S. M.	St. s.	Knickerbocker	310	192	130.0	32.9	10.0	Frt.	11		1906	Noank, Conn	New York, N. Y.
14495		St. s.	Knight Templar	38	19	62.1	16.7	7.4	Tow.	4		1890	Milwaukee, Wis	Milwaukee, Wis.
203521		Ga. s.	Knocker	9	6	60.0	8.0	5.6	Pas.	1		1906	Morgan City, La	Brashear, La.
201387		St. s.	Knute Nelson	18	12	71.0	13.0	2.9	Pas.	7		1904	Warroad, Minn	St. Paul, Minn.
14481		St. s.	Kodat	24	12	53.0	14.5	6.0	Tow.	3	25	1889	San Francisco, Cal	Portland, Oreg.
202434		Ga. y.	Kogia	13	8	35.0	10.0	2.0	Yct.	1	6	1904	Sea Isle City, N. J	Somers Point, N. J.
14470		St. s.	Komuk	49	27	72.0	17.5	6.7	Tow.	5		1888	Newburgh, N. Y	Jacksonville, Fla.

[1] Formerly st. s. Madagascar.
[2] Formerly st. p. North Side.
[3] Formerly st. s. {a Lincoln. b Martinique.
[4] Formerly st. s. San Juan.
[5] Formerly st. s. Ella Rohlffs.
[6] Formerly Hawaiian st. s. Kinau.
[7] Formerly st. s. {a Jeanette. b Morris Block.
[8] Formerly st. s. Thomas F.
[9] Formerly st. p. Van Corlear the Trumpeter.
[10] Formerly *st. p. Vesper.
[11] Formerly st. y. Margaret.

Digitized by Google

MERCHANT **STEAM** VESSELS OF THE UNITED STATES—Continued.

Official No.	Signal letters.	Rig.	Name of vessel.	Gross tonnage.	Net tonnage.	Length.	Breadth.	Depth.	Service.	Crew.	Indicated horsepower.	When built.	Where built.	Home port (where permanent document issues).
						Feet.	*Feet.*	*Feet.*						
115769	.....	St. s.	[1] Kongo	672	482	215.0	31.0	10.2	Frt.	12	450	1881	Bay City, Mich	Port Huron, Mich.
161168	.....	Ga. s.	Konomoc	10	10	42.5	10.2	4.4	Wat.	0	.....	1900	New London, Conn	New London. Conn.
204104	.....	Ga. s.	Koos	10	7	39.2	8.8	3.6	Pas.	1	.....	1907	Marshfield, Oreg	Coos Bay, Oreg.
161196	K. R. N. C.	St. s.	KOREA	11,276	5,651	551.7	63.2	21.8	Pas.	277	18,000	1902	Newport News, Va	New York, N. Y.
161230	K. S. M. V.	Ga. y.	Kosagaas	17	16	47.0	12.0	4.8	Yct.	2	.....	1903	Mariner Harbor, N. Y	Do.
202917	K. V. G. Q.	Ga. y.	Kosagaas	31	27	60.1	14.2	6.2	Yct.	2	.....	1906	Long Island City, N. Y	Do.
161106	.....	*St. p.	Kotzebue	39	28	47.0	15.5	3.5	Frt.	6	.....	1898	Sausalito, Cal	Nome, Alaska.
161204	.....	*Ga. p.	Koyokuk	14	9	54.6	17.7	1.9	Tow.	2	.....	1902	Seattle, Wash	Seattle, Wash.
161202	.....	*St. p.	Koyukuk	286	199	120.5	24.5	4.3	Pas.	20	100	1902	Portland, Oreg	St. Michael, Alaska.
203496	.....	*Ga. p.	Koyukuk	248	146	120.9	24.4	4.1	Pas.	....	100	1906	St. Michael, Alaska	Do.
161208	K. R. S. C.	St. s.	KROONLAND	12,760	7,927	560.0	60.2	21.2	Pas.	400	11,500	1902	Philadelphia, Pa	New York, N. Y.
161000	.....	St. s.	Kunkle Brothers	55	27	69.4	19.2	7.1	Tow.	8	.....	1890	Ashtabula, Ohio	Cleveland, Ohio.
161130	.....	*Ga. p.	Kuttawa	14	12	58.0	10.0	2.5	Tow.	1	.....	1899	Harris Landing, Ky	Paducah, Ky.
161140	K. P. S. M.	St. s.	KVICHAK	1,063	610	200.2	35.5	16.0	Pas.	25	1,000	1900	Portland, Oreg	San Francisco, Cal.
204234	K. W. F. J.	Ga. y.	Kwasind	33	28	57.5	12.5	5.2	Yct.	2	50	1900	Philadelphia, Pa	S. W. Harbor, Me.
			L.											
140618	.....	St. s.	L. Birckhead	32	16	61.6	16.2	7.6	Tow.	4	.....	1883	Toledo, Ohio	Toledo, Ohio.
140963	.....	St. s.	L. Boyer	199	156	87.0	25.0	7.9	Frt.	7	.....	1888	Brooklyn, N. Y	New York, N. Y.
141582	.....	*St. p.	L. McNeill	145	71	93.3	22.2	5.7	Pas.	6	.....	1899	Jacksonville, Fla	Jacksonville, Fla.
200158	.....	St. s	L. Roscoe	117	75	85.5	22.0	9.0	Pas.	10	.....	1903	Hoquiam, Wash	Yaquina, Oreg.
201931	.....	Ga. y.	L. A. B	12	12	48.0	12.4	4.6	Yct.	1	.....	1905	Perth Amboy, N. J	Perth Amboy, N. J.
141773	.....	Ga. s.	L. A. Jeffrey	30	26	59.0	19.0	5.3	Frt.	2	.....	1902	Bayshore, N. Y	Hyannis, Mass.
140563	.....	St. s.	L. A. Schultz	31	15	58.3	15.5	7.0	Fsh.	5	.....	1882	Milwaukee, Wis	Milwaukee, Wis.
140552	.....	St. s.	L. B. Godfrey	32	16	63.0	14.5	7.0	Tow.	6	.....	1881	Fort Howard, Wis	Do.
15303	.....	St. s.	L. B. Johnson	42	21	60.8	15.3	8.1	Tow.	5	.....	1868	Chicago, Ill	Chicago, Ill.
203321	K. V. N. G.	St. s.	L. B. Shaw	330	205	162.0	23.2	10.5	Frt.	9	250	1906	Wilmington, Del	Philadelphia, Pa.
141793	.....	St. s.	L. C. SMITH	4,702	3,418	414.0	50.0	29.0	Pas.	23	1,600	1902	West Bay City, Mich	Oswego, N. Y.
141421	.....	St. s.	L. C. WALDO	4,466	3,519	451.5	48.0	28.0	Pas.	20	1,500	1896	.....do	Detroit, Mich.
141715	.....	*Ga. p.	L. D. Poor	9	9	43.0	11.2	3.2	Msc.	1	.....	1901	Aberdeen, Ohio	Cincinnati, Ohio.
141349	.....	*St. p.	L. E. PATTON	94	92	126.0	24.5	4.5	Tow.	8	.....	1894	Dubuque, Iowa	New Orleans, La.
141771	.....	Ga. s.	L. F. Terry	14	13	41.5	15.5	3.7	Fsh.	5	.....	1902	Patchogue, N. Y	Greenport, N. Y.
141860	.....	St. s.	L. G. Powell	143	121	105.0	27.5	6.0	Drg.	6	100	1903	Marine City, Mich	Toledo, Ohio.
140541	.....	St. s.	L. H. Cutler	42	30	84.0	19.2	3.9	Frt.	4	.....	1882	Swift Creek, N. C	Newbern, N. C.
202604	.....	St. ctn.	L. H. MARRERO	163	163	118.0	53.0	7.5	Fer.	7	.....	1905	Jeffersonville, Ind	New Orleans, La.
116266	.....	St. s.	[2] L. L. Barth	683	491	185.0	35.0	13.8	Frt.	14	355	1889	West Bay City, Mich	Chicago, Ill.
141026	.....	St. s.	L. P. Hill	22	11	58.8	14.8	5.6	Fsh.	5	.....	1889	Fishcreek, Wis	Milwaukee, Wis.
141326	.....	St. s.	L. P. SMITH	73	36	67.0	18.2	9.1	Tow.	6	.....	1894	Cleveland, Ohio	Duluth, Minn.
141774	.....	Ga. s.	L. R. Hand	14	12	48.6	16.0	4.0	Fsh.	4	.....	1901	Bridgeport, Conn	Greenport, N. Y.
141584	.....	St. p.	L. S. THORNE	1,217	1,217	304.0	57.0	7.3	Fer.	15	980	1898	Dubuque, Iowa	New York, N. Y.
203252	.....	St. s.	L. T. Brogan	55	30	66.5	18.4	10.0	Tow.	6	100	1906	Cleveland, Ohio	Duluth, Minn.
141472	.....	St. s.	L. T. Haas	89	60	67.8	15.8	4.7	Pas.	2	.....	1897	Seattle, Wash	Pt. Townsend, Wash.
141402	.....	St. s.	L. W. Knapp	17	11	57.4	13.0	4.7	Fsh.	5	.....	1895	Richmond, Ohio	Grand Haven, Mich.
141847	K. S. H. J.	St. s.	L. Y. Schermerhorn	174	118	98.3	22.7	11.4	Tow.	9	550	1903	Camden, N. J	Philadelphia, Pa.
116606	.....	St. s.	[3] L. Edward Hines	982	790	203.0	37.3	14.1	Pas.	14	505	1893	Marine City, Mich	Chicago, Ill.
203788	.....	St. s.	L. & B	31	14	54.2	15.0	5.4	Tow.	4	.....	1906	Charleston, S. C	Charleston, S. C.
141701	.....	St. s.	L. and L	21	10	46.4	15.5	5.1	Frt.	4	.....	1901	.....do	Do.
203420	.....	Ga. s.	La Bondozia	8	6	35.5	10.9	3.5	Fsh.	0	.....	1906	Ballard, Wash	Seattle, Wash.
141093	.....	St. s.	La Camas	28	10	55.0	15.0	4.0	Tow.	4	.....	1890	Portland, Oreg	Pt. Townsend, Wash.
141512	.....	Ga. s.	Laclabell	10	10	41.3	11.4	4.8	Pas.	2	.....	1897	Poulsbo, Wash	Juneau, Alaska.
141557	.....	St. s.	La Conner	297	199	118.8	25.4	6.4	Frt.	11	43	1898	Seattle, Wash	Seattle, Wash.
110823	.....	*St. p.	[4] La Crosse	98	98	125.6	22.0	3.5	Pas.	18	.....	1889	Stillwater, Minn	La Crosse, Wis.
157363	.....	St. s.	[5] La Crosse	81	40	78.5	22.9	5.8	Tow.	9	150	1892	New Orleans, La	New Orleans, La.
140968	.....	*St. p.	La Fourche	398	398	166.0	38.0	6.5	Pas.	25	750	1888	Jeffersonville, Ind	Gulfport, Miss.
203559	.....	*St. p.	La Gloria	50	25	75.5	19.6	4.2	Pas.	5	50	1906	Jacksonville, Fla	Newark, N. J.
203191	.....	Ga. y	La Mascotte III	40	27	83.5	13.0	5.6	Yct.	4	.....	1906	New York, N. Y	Sag Harbor, N. Y.
202517	.....	Ga. s.	La Ninfa	9	6	42.0	11.5	3.5	Oys.	1	10	1901	Ocean City, Md	Cape Charles, Va.
141050	.....	St. s.	LA SALLE	1,935	1,596	266.0	38.0	19.0	Frt.	19	735	1890	Cleveland, Ohio	Duluth, Minn.
204157	K. W. C. S.	Ga. y.	La Vedette	16	14	44.0	10.6	5.0	Yct.	0	.....	1907	Long Island City, N. Y	New York, N. Y.
140419	.....	St. p.	*Lackawanna*	822	645	200.0	35.5	12.5	Fer.	7	450	1880	Newburgh, N. Y	Washington, D. C.
140930	K. J. F. D.	St. s.	*Lackawanna*	2,015	1,595	260.0	39.2	21.6	Pas.	19	800	1888	Cleveland, Ohio	Buffalo, N. Y.
141675	K. Q. J. R.	St. s.	LACKAWANNA	340	231	137.1	25.0	14.7	Tow.	15	500	1900	Camden, N. J	New York, N. Y.
140773	K. J. M. H.	St. y.	Ladoga	61	35	98.8	12.7	7.4	Yct.	5	.....	1885	Bristol, R. I	Do.
203067	K. V. J. F.	St. y.	Lady Betty	42	22	69.0	20.0	3.9	Yct.	3	.....	1905	Jacksonville, Fla	Do.
204037	.....	Ga. s.	Lady Bird	12	8	33.8	12.0	2.4	Frt.	1	18	1907	Key West, Fla	Key West, Fla.
141521	.....	St. s.	Lady Bussey	12	8	52.0	10.2	4.4	Tow.	2	.....	1897	Ramos, La	Brashear, La.
203800	.....	Ga. s.	Lady Ellen	20	12	48.0	12.0	5.0	Oys.	4	24	1906	Morgan City, La	Do.
201717	.....	Ga. s.	Lady Grace	9	9	40.0	6.4	3.9	Pas.	3	20	1905	Clinton, Iowa	La Crosse, Wis.
141394	.....	St. s.	Lady Jane	21	14	54.5	12.7	5.9	Tow.	3	.....	1895	Charlevoix, Mich	Gulfport, Miss.
141428	.....	St. s.	Lady Lake	36	24	57.7	15.0	5.1	Tow.	4	25	1896	Ballard, Wash	Pt. Townsend, Wash.
200801	.....	Ga. p.	Lady Lou	14	11	55.5	11.0	2.7	Msc.	2	18	1904	Terminal Island, Cal	Los Angeles, Cal.
202844	.....	Ga. p.	Lady Lou	12	8	50.0	23.2	2.9	Msc.	2	20	1904	West Palm Beach, Fla	Key West, Fla.
141839	.....	Ga. s.	Lady Nan	40	30	59.0	17.5	7.5	Frt.	6	45	1902	Belvedere, Cal	San Francisco, Cal.
140895	.....	St. c. bt.	Lady Wimett	141	110	95.4	17.8	8.8	Frt.	4	120	1887	Lockport, N. Y	New York, N. Y.

[1] Formerly st. s. {a Saginaw Valley. b Meriden.

[2] Formerly st. s. S. S. Wilhelm.

[3] Formerly st. s. Santa Maria.

[4] Formerly *st. p. Ravenna.

[5] Formerly st. s. Daniel McEwen, jr.

Digitized by Google

MERCHANT **STEAM** VESSELS OF THE UNITED STATES—Continued.

Official No.	Signal letters.	Rig.	Name of vessel.	Gross tonnage.	Net tonnage.	Length.	Breadth.	Depth.	Service.	Crew.	Indicated horsepower.	When built.	Where built.	Home port (where permanent document issues).
						Feet.	*Feet.*	*Feet.*						
15867		Ga. s.	Lady of the Lake	7	7	43.8	12.3	3.4	Pas.	1		1872	Galveston, Tex	Galveston, Tex.
141664		*St. p.	Lafayette	77	68	72.3	15.9	2.6	Tow.	6		1900	Lafayette, Ind	Evansville, Ind.
140700	K. C. M. H.	St. y.	Lagonda	120	80	126.0	19.5	10.0	Yct.	12		1884	South Brooklyn, N. Y	Chicago, Ill.
141826		Ga. y.	LAGONDA	62	42	69.5	16.0	2.5	Yct.	3		1902	Springfield, Ohio	Sandusky, Ohio.
141432		St. s.	LAGONDA	3,647	3,017	375.6	45.8	23.3	Pas.	21	1,250	1896	West Bay City, Mich	Cleveland, Ohio.
204188		Ga. s.	Lagoon	14	10	39.0	14.0	3.1	Frt.	3		1906	Apalachicola, Fla	Apalachicola, Fla.
203397		Ga. s.	Lagrange	9	6	47.6	11.3	4.4	Oys.	2		1906	Urbanna, Va	Tappahannock, Va.
141853		*St. p.	Lagunitas	767	767	250.0	36.5	10.7	Frt.	7	400	1903	Oakland, Cal	San Francisco, Cal.
201057		*St. p.	Lake City	17	17	46.5	16.4	3.1	Pas.	4		1904	Lake City, Ark	Memphis, Tenn.
202251		Ga. s.	Lake Park	7	5	49.0	9.0	3.0	Tow.	0		1905	Red Wing, Minn	Pt. Townsend, Wash.
141717		St. s.	LAKE SHORE	3,871	2,997	356.0	50.0	28.0	Pas.	19		1901	West Bay City, Mich	Cleveland, Ohio.
141738		St. s.	LAKESIDE	337	229	148.5	28.0	9.7	Pas.	13	150	1901	Toledo, Ohio	Sandusky, Ohio.
140875		St. s.	Lake Worth	21	12	65.0	14.0	3.0	Pas.	4		1887	Jacksonville, Fla	Key West, Fla.
141723		St. s.	LAKEWOOD	1,016	501	200.0	44.0	17.3	Fer.	8	1,500	1901	Wilmington, Del	New York, N. Y.
140944	K. F. G. S.	St. s.	Lakme	529	404	176.8	38.8	12.6	Pas.	15	366	1888	Port Madison, Wash	San Francisco, Cal.
201091		Ga. s.	Lalla	7	6	36.0	6.8	6.0	Pas.	1	4	1902	Whitebear Lake, Minn	Dubuque, Iowa.
141078		St. s.	[1] Lamberts Point	16	8	44.4	10.0	3.6	Tow.	2		1867	Philadelphia, Pa	Elizabeth City, N. C.
141209		Ga. y.	Lamont	16	16	49.0	13.2	6.0	Yct.	2		1892	Deer Isle, Me	Boston, Mass.
140640	K. B. N. T.	St. s.	*Lampasas*	2,942	2,236	329.0	45.5	21.5	Pas.	49	1,800	1883	Chester, Pa	New York, N. Y.
141217		St. p.	LANCASTER	919	692	205.4	56.1	10.7	Pas.	32	980	1892	Sparrow Point, Md	Baltimore, Md.
141802		St. s.	LANCASTER	223	145	92.0	22.0	12.1	Tow.	6	500	1902	Richmond, Va	New York, N. Y.
141841		Ga. s.	Lancewood	9	8	37.0	14.8	3.3	Tow.	2		1890	Philadelphia, Pa	Beaufort, N. C.
202969		Ga. y.	Lang Syne	18	13	45.0	9.5	5.0	Yct.	1		1906	Bristol, R. I	Bristol, R. I.
141067		St. s.	Langell Boys	387	286	151.0	30.0	11.2	Frt.	13	447	1890	St. Clair, Mich	Port Huron, Mich.
145481		St. s.	[2] Langham	1,810	1,451	281.1	41.4	20.0	Frt.	17	900	1888	West Bay City, Mich	Detroit, Mich.
141160		St. s.	LANNAN	25	12	57.7	13.3	5.7	Pas.	9		1891	Baltimore, Md	Baltimore, Md.
140870		St. s.	[3] Lansing	1,611	1,247	251.0	41.4	19.2	Frt.	15	450	1887	Trenton, Mich	Cleveland, Ohio.
200595	K. S. V. F.	St. s.	LANSING	4,560	3,428	389.4	47.2	27.6	Frt.	36		1890	Newcastle, England	New York, N. Y.
141714		Ga. y.	Lantana	16	11	42.5	13.6	4.7	Msc.	2		1900	New York, N. Y	Do.
141709		St. s.	Lapwing	34	23	63.2	15.0	6.3	Pas.	4		1901	Mobile, Ala	Mobile, Ala.
141870	K. S. M. L.	St. s.	LARIMER	3,737	2,396	352.5	46.4	26.2	Frt.	18	2,700	1903	Camden, N. J	Port Arthur, Tex.
141855		Ga. s.	Lark	5	5	38.0	7.9	3.0	Pas.	1		1902	Oquawka, Ill	Burlington, Iowa.
201781		*St. p.	Lark No. 2	7	7	37.5	7.0	1.8	Msc.	0	6	1904	Terre Haute, Ind	Evansville, Ind.
202171		Ga. y.	Lasata	55	48	89.7	14.9	6.8	Yct.	5		1905	Upper Nyack, N. Y	New York, N. Y.
203895		Ga. s.	Lasca	9	7	33.2	12.0	5.0	Frt.	1	17	1907	West Mystic, Conn	Newport, R. I.
141653	K. Q. D. G.	St. s.	[4] *Lassell*	1,972	1,225	302.4	34.2	24.6	Frt.	23		1879	Newcastle, England	New York, N. Y.
201024		Ga. s.	Lassie	14	14	55.0	9.6	3.0	Tow.	2		1904	Aberdeen, Wash	Pt. Townsend, Wash.
141602	K. P. G. Q.	Ga. y.	Latona	69	58	77.3	19.5	9.6	Yct.	3		1899	South Boston, Mass	Bridgeport, Conn.
200659		Ga. s.	Laughing Water	8	6	29.0	8.4	3.6	Msc.	1		1903	Baton Rouge, La	Brashear, La.
140141		Ga. s.	Laura	7	6	29.3	11.6	3.5	Fsh.	2		1873	Speonk, N. Y	Greenport, N. Y.
141004		St. s.	Laura	27	15	70.0	16.7	2.4	Frt.	4		1886	Goldsboro, N. C	Newbern, N. C.
141296		Ga. s.	Laura	7	6	25.4	11.7	4.0	Msc.	0		1887	Hyannis, Mass	New Bedford, Mass.
141371		St. s.	Laura	9	9	54.0	8.0	2.5	Pas.	3		1892	Pittsburg, Pa	Pittsburg, Pa.
141418		*St. p.	Laura	38	38	83.3	16.4	3.6	Pas.	4		1895	Arrowrock, Mo	Brashear, La.
141703		St. s.	Laura	56	36	70.0	19.4	8.6	Tow.	9		1901	Scranton, Miss	Gulfport, Miss.
140650		St. s.	Laura B	80	40	85.3	19.8	8.6	Tow.	4		1883	Philadelphia, Pa	Wilmington, Del.
141122		St. s.	Laura D	135	122	101.8	27.1	5.7	Drg.	7	171	1891	Toledo, Ohio	Toledo, Ohio.
141088		Ga. s.	Laura F	10	9	31.8	13.3	3.5	Msc.	1		1890	East Islip, N. Y	New York, N. Y.
141382		Ga. s.	Laura Reed	24	22	45.6	16.0	7.3	Fsh.	4		1895	Noank, Conn	Stonington, Conn.
201135		*St. p.	Laura Sutcliffe	42	42	67.0	17.0	3.0	Pas.	6		1904	Franklin, La	Brashear, La.
140228		Na. s.	Laura E. Gamage	13	12	39.0	13.5	5.5	Fsh.	2		1877	Bristol, Me	New Bedford, Mass.
140364		St. p.	Laura M. Starin	407	312	174.0	27.6	8.2	Pas.	14		1879	Noank, Conn	New York, N. Y.
141284		Ga. s.	Laura and Leslie	6	6	26.8	12.3	3.8	Msc.	1		1893	Saunderstown, R. I	Newport, R. I.
141183		*St. p.	Laurance	62	56	88.0	26.0	3.8	Fer.	5		1891	Madison, Ind	Cincinnati, Ohio.
201692		*Ga. p.	Laure N	12	5	50.8	14.2	2.6	Frt.	4		1904	Grand Isle, La	New Orleans, La.
141134		St. s.	Laurel	51	35	72.7	19.0	5.0	Oys.	6		1891	Tottenville, N. Y	Bridgeport, Conn.
141852		St. s.	Laurel	67	37	65.7	16.8	7.0	Tow.	9	165	1903	New Orleans, La	Pittsburg, Pa.
141856		St. s.	Laurel	41	28	52.2	15.8	6.1	Tow.	3	125	1903	Southbend, Wash	Pt. Townsend, Wash.
204166		Ga. s.	Laurel	14	9	50.2	13.3	3.9	Pas.	1		1907	Double Bayou, Tex	Galveston, Tex.
204133		Ga. s.	Laurelhurst	13	9	43.0	10.1	3.6	Pas.	1		1907	Everett, Wash	Seattle, Wash.
141596	K. P. F. B.	Ga. y.	Laurena	64	43	75.4	15.4	7.6	Yct.	2		1899	Long Island City, N. Y	Bridgeport, Conn.
141707		Ga. s.	Lauretta Curran	23	14	56.8	18.3	3.8	Frt.	7		1901	Madison, Md	Baltimore, Md.
140946		St. s.	Lauretta Spedden	26	13	55.9	14.2	7.3	Tow.	4		1888	Baltimore, Md	Do.
141576		St. s.	Laurida	36	25	66.6	16.1	5.8	Tow.	5		1898	Athens, N. Y	New York, N. Y.
141658	K. Q. F. J.	Ga. y.	Laurus	28	26	55.1	15.5	7.7	Yct.	3		1900	Brooklyn, N. Y	Philadelphia, Pa.
141529		*St. p.	Lavelle Young	506	396	140.0	32.0	6.9	Pas.	20		1898	Portland, Oreg	Portland Oreg.
201805		Ga. s.	Lavina	9	6	32.7	8.6	2.4	Pas.	1		1905	Harstine, Wash	Tacoma, Wash.
140123		Ga. s.	Lavinah	13	12	38.6	15.0	4.2	Msc.	1		1875	Glenwood, N. Y	New York, N. Y.
141813		Na. y.	Lavinan	32	22	60.1	13.0	5.4	Yct.	2	40	1902	Essington, Pa	Philadelphia, Pa.
141268		Ga. s.	Lavinia	5	5	27.3	12.3	3.0	Msc.	1		1887	Patchogue, N. Y	New Haven, Conn.
141500		St. s.	Lavinia	29	19	58.0	13.0	3.6	Pas.	5		1897	Palatka, Fla	Jacksonville, Fla.
141619		Ga. s.	Lavita	13	12	34.8	8.0	3.2	Pas.	1		1899	Seattle, Wash	Pt. Townsend, Wash.
201410		Ga. s.	Lavon S. Ames	9	6	34.8	12.1	5.8	Fsh.	1		1904	East Boothbay, Me	Rockland, Me.
141585	K. T. D. N.	St. y.	Lavrock	67	49	86.5	15.0	8.2	Yct.	5	150	1899	Port Jefferson, N. Y	New York, N. Y.

[1] Formerly U. S. C. & G. S. st. s. Sagadahoc.
[2] Formerly st. s. Tom Adams.
[3] Formerly British st. s. British Queen.
[4] Formerly British st. s. Lassell.

Digitized by Google

MERCHANT **STEAM** VESSELS OF THE UNITED STATES—Continued.

Official No.	Signal letters.	Rig.	Name of vessel.	Gross tonnage.	Net tonnage.	Length.	Breadth.	Depth.	Service.	Crew.	Indicated horsepower.	When built.	Where built.	Home port (where permanent document issues).
						Feet.	Feet.	Feet.						
105883	.....	St. p.	[1] *Lawrence*	451	298	146.2	30.0	7.9	Fer.	12	460	1880	Philadelphia, Pa	Charleston, S. C.
141369	.....	St. p.	†Lawrence	259	129	106.0	33.6	7.4	Pas.	15	200	1895	Jacksonville, Fla	Galveston, Tex.
141444	.....	Ga. s.	Lawrence	7	7	27.5	12.8	4.0	Msc.	0	.....	1895	Bath, Me	Newport, R. I.
201028	.....	St. p.	Laynesville	38	38	105.0	16.0	3.0	Pas.	9	.....	1904	Laynesville, Ky	Cincinnati, Ohio.
15077	.....	St. s.	Leader	198	135	118.4	21.9	7.2	Pas.	10	200	1863	Kaighns Point, N. J	Newark, N. J.
140313	.....	St. s.	Leader	44	22	68.0	17.4	7.5	Tow.	4	.....	1878	Philadelphia, Pa	New York, N. Y.
140451	.....	St. s.	Leader	59	29	72.6	18.5	8.2	Pas.	5	.....	1881	.....do	Boston, Mass.
140507	.....	St. s.	Leader	26	13	59.4	14.5	6.5	Tow.	3	.....	1882	.....do	Philadelphia, Pa.
140718	.....	*St. p.	Leader	400	334	144.0	32.0	6.5	Pas.	20	550	1884	Stockton, Cal	San Francisco, Cal.
141335	.....	Ga. s.	Leader	5	5	23.0	11.1	3.4	Fsh.	1	.....	1893	Osterville, Mass	Hyannis, Mass.
201601	.....	St. s.	Leader	106	72	94.0	20.8	9.7	Tow.	6	.....	1904	Baltimore, Md	Baltimore, Md.
201803	.....	Ga. s.	Leader	12	8	33.0	12.0	3.0	Pas.	1	.....	1905	Marshfield, Oreg	Coos Bay, Oreg.
201968	.....	Ga. s.	Leader	39	19	66.6	18.6	5.4	Frt.	4	.....	1905	Madison, Md	Baltimore, Md.
203343	.....	Ga. s.	Leader	13	9	53.6	13.8	2.7	Frt.	1	.....	1906	Ilwaco, Wash	Astoria, Oreg.
203830	.....	*Ga. p.	Leader	19	12	52.0	12.3	3.6	Oys.	4	20	1905	Madisonville, La	Brashear, La.
202448	.....	St. s.	Leal	20	13	54.7	11.5	4.2	Frt.	2	.....	1905	Long Island City, N. Y	New York, N. Y.
141863	.....	St. s.	Leander Wilcox	205	101	126.0	22.3	9.2	Fsh.	22	.....	1903	Noank, Conn	Stonington, Conn.
141695	.....	Ga. s.	Lear C	21	21	47.4	15.8	6.8	Fsh.	4	.....	1901	Gloucester, Mass	Provincetown, Mass.
141055	.....	St. s.	Leathem D. Smith	46	23	70.3	15.7	7.6	Tow.	5	.....	1890	Milwaukee, Wis	Duluth, Minn.
203299	.....	*Ga. p.	Leavenworth	8	8	41.3	8.0	1.6	Pas.	2	.....	1906	Mauckport, Ind	Louisville, Ky.
141313	.....	St. s.	Le Baron	102	62	84.0	21.5	9.0	Tow.	4	400	1893	Wilmington, Del	Wilmington, Del.
202733	.....	St. s.	Le Baron H. Jenkins	36	24	52.9	15.0	6.8	Tow.	2	175	1905	Boston, Mass	Boston, Mass.
141741	.....	St. p.	Le Fevre	138	87	115.6	31.9	6.0	Pas.	6	150	1901	Oshkosh, Wis	Sandusky, Ohio.
204251	.....	St. s.	LE GRAND S. DEGRAFF	7,971	6,196	585.0	60.0	32.0	Frt.	24	1,880	1907	Lorain, Ohio	Niagara Falls, N. Y.
202205	.....	Ga. y.	Leda	14	12	43.1	9.5	4.3	Yct.	1	.....	1905	Nyack, N. Y	New York, N. Y.
201663	.....	St. s.	Lee Kimball, jr	58	39	80.7	18.7	7.0	Pas.	7	200	1904	Scranton, Miss	Gulfport, Miss.
200475	.....	Ga. y.	Lee S	14	9	45.0	9.0	3.0	Yct.	2	16	1902	Jacksonville, Fla	Jacksonville, Fla.
141805	.....	St. ctn.	Lee White	49	31	65.0	28.0	2.5	Fer.	3	.....	1902	Dardanelle, Ark	Memphis, Tenn.
141100	.....	*St. p.	Lee H. Brooks	86	86	140.5	23.0	3.4	Tow.	5	.....	1890	Evansville, Ind	Pittsburg, Pa.
141524	K. N. G. R.	St. s.	[2] LEELANAW	1,923	1,377	273.8	36.3	21.4	Pas.	28	1,150	1886	Newcastle, England	Tacoma, Wash.
141857	K. S. J. T.	St. y.	Legonia	126	86	114.0	18.6	9.6	Yct.	8	250	1903	Baltimore, Md	Baltimore, Md.
140424	.....	St. s.	*Lehigh*	1,704	1,503	238.2	36.1	15.4	Frt.	21	523	1880	Wyandotte, Mich	Erie, Pa.
141644	K. P. V. H.	St. s.	LEHIGH	446	303	136.0	26.0	13.4	Tow.	15	735	1900	Port Richmond, N. Y	Perth Amboy, N. J.
141650	K. Q. B. R.	St. s.	[3] Lehua	176	129	112.0	24.1	8.1	Frt.	26	175	1879	San Francisco, Cal	San Francisco, Cal.
200238	.....	St. s.	Leila	9	6	36.0	8.0	4.7	Pas.	1	15	1903	Boston, Mass	Boston, Mass.
141702	.....	Ga. s.	Leila T	10	8	48.8	9.8	4.0	Fsh.	2	.....	1900	Noank, Conn	Greenport, N. Y.
141006	.....	Ga. s.	Lela	15	13	38.5	14.5	3.9	Pas.	1	.....	‡1885	Keyport, N. J	New York, N. Y.
15917	.....	St. s.	Leland	366	318	148.0	27.6	11.2	Frt.	12	.....	1873	New Jerusalem, Ohio	Sandusky, Ohio.
141719	.....	Ga. s.	Leland Mills	52	42	79.8	18.7	5.5	Frt.	4	.....	1901	Cambridge, Md	Baltimore, Md.
141688	.....	Ga. s.	Lelia E. Tolman	12	8	34.6	13.2	6.5	Fsh.	3	.....	1900	Friendship, Me	Vinalhaven, Me.
141127	.....	Ga. s.	Lena	8	7	25.8	13.4	4.1	Fsh.	1	.....	1891	Noank, Conn	Stonington, Conn.
141798	.....	Ga. s.	Lena	12	10	46.0	10.0	4.5	Pas.	2	.....	1898	Bayshore, N. Y	Bridgeton, N. J.
141812	.....	Na. s.	Lena	11	11	47.3	14.0	2.6	Msc.	1	.....	1902	Swansboro, N. C	Beaufort, N. C.
202765	.....	Ga. s.	Lena	10	9	39.8	11.4	2.0	Pas.	2	12	1905	Georgiana, Fla	St. Augustine, Fla.
202861	.....	*Ga. p.	Lena J	9	9	40.2	8.4	3.4	Msc.	1	20	1906	Quincy, Ill	Burlington, Iowa.
140459	.....	St. s.	Lena Knobloch	87	55	75.0	18.4	5.6	Pas.	4	.....	1881	Buffalo, N. Y	Chicago, Ill.
141288	.....	St. s.	Lena L	16	8	46.5	13.3	6.0	Tow.	2	40	1893	San Francisco, Cal	Seattle, Wash.
141123	.....	Ga. s.	Lena Maud	7	7	25.6	10.0	5.2	Fsh.	2	.....	1884	Bremen, Me	Southwest Harbor, Me.
141065	.....	Ga. s.	Lena May	9	8	31.1	12.2	5.4	Fsh.	5	.....	1890	Waldoboro, Me	Gloucester, Mass.
141530	.....	Ga. s.	Lena S	18	14	47.5	15.0	4.6	Oys.	3	.....	1898	Northport, N. Y	Cold Spring, N. Y.
141665	.....	St. s.	Lena Virginia	21	12	46.0	12.9	3.0	Tow.	3	.....	1900	Leechville, N. C	Newbern, N. C.
201528	K. T. M. C.	St. s.	LENAPE	637	433	157.7	29.9	17.2	Tow.	19	1,000	1904	Camden, N. J	Philadelphia, Pa.
141118	.....	*St. p.	Leni Leoti	75	60	90.0	18.4	3.0	Tow.	8	.....	1891	Pittsburg, Pa	Cincinnati, Ohio.
140902	.....	St. s.	Lenoir	133	106	104.3	26.7	5.8	Fer.	7	.....	1887	Baltimore, Md	Bridgeport, Conn.
200989	.....	Ga. s.	Lenoir	7	5	32.0	8.0	2.4	Msc.	1	9	1904	Kinston, N. C	Newbern, N. C.
204032	.....	St. s.	Lenora	16	11	45.4	9.7	3.8	Pas.	.....	.....	1907	West Seattle, Wash	Seattle, Wash.
140520	.....	St. s.	*Leo*	89	44	83.8	19.0	7.7	Pas.	11	.....	1882	Philadelphia, Pa	New Orleans, La.
141595	.....	Ga. s.	Leo	14	10	46.0	11.0	2.8	Tow.	3	.....	1899	Georgetown, Fla	Key West, Fla.
202480	.....	Ga. s.	Leo	8	8	31.5	10.0	7.5	Pas.	0	.....	1905	Caruthersville, Mo	Memphis, Tenn.
202330	.....	Ga. s.	Leo A	10	9	39.6	11.6	4.9	Fsh.	3	14	1905	Erie, Pa	Erie, Pa.
141533	.....	*St. p.	Leon	692	631	181.0	36.5	6.7	Pas.	19	700	1898	San Francisco, Cal	St. Michael, Alaska.
141806	.....	*Ga. p.	Leon	20	20	59.0	14.0	3.0	Frt.	2	.....	1902	Lamb, Ind	Louisville, Ky.
141869	.....	Ga. s.	Leon	12	11	41.5	10.5	3.1	Frt.	4	.....	1903	Choptank, Md	Baltimore, Md.
200658	.....	*Ga. p.	Leon	14	10	63.0	14.2	2.4	Msc.	1	.....	1901	Rodney, Miss	Brashear, La.
15346	K. D. W. R.	Ga. y.	[4] Leona	20	19	46.0	15.3	4.8	Yct.	2	.....	1867	Newport, R. I	Baltimore, Md.
141710	.....	*St. p.	Leona	145	136	105.0	21.0	4.0	Pas.	11	.....	1901	Portland, Oreg	Portland, Oreg.
202362	.....	Ga. s.	Leona	12	8	50.0	10.0	5.0	Fsh.	2	.....	1905	West De Pere, Wis	Milwaukee, Wis.
203016	.....	Ga. s.	Leona	7	7	28.2	12.3	3.6	Fsh.	0	.....	1906	Osterville, Mass	Edgartown, Mass.
203562	.....	*Ga. p.	Leona	12	12	50.0	6.0	2.7	Pas.	3	.....	1906	Owensboro, Ky	Evansville, Ind.
141874	.....	St. s.	Leona R	16	11	44.8	14.0	4.6	Tow.	5	.....	1903	Washington Harbor, Wis	Milwaukee, Wis.
15981	.....	St. s.	Leonard Brightman	133	97	117.0	19.9	8.6	Fsh.	23	.....	1874	Bristol, Me	Greenport, N. Y.
140430	.....	St. s.	Leonard Richards	97	48	86.4	20.8	9.6	Tow.	6	.....	1880	Athens, N. Y	New York, N. Y.
201959	.....	St. s.	LEONARD C. HANNA	6,356	4,922	504.0	54.0	30.0	Pas.	24	1,600	1905	Cleveland, Ohio	Cleveland, Ohio.
141356	.....	St. s.	Leonard J. Busby	126	68	90.7	26.3	9.7	Tow.	8	.....	1894	Tomkins Cove, N. Y	New York, N. Y.

[1] Formerly st. p. Atlantic.
[2] Formerly British st. s. Earnwell.
[3] Formerly Hawaiian st. s. Lehua.
[4] Formerly sch. y. Louisa.
† Composite.
‡ Rebuilt.

Digitized by Google

MERCHANT **STEAM** VESSELS OF THE UNITED STATES—Continued.

Official No.	Signal letters.	Rig.	Name of vessel.	Gross tonnage.	Net tonnage.	Length.	Breadth.	Depth.	Service.	Crew.	Indicated horsepower.	When built.	Where built.	Home port (where permanent document issues).
						Feet.	Feet.	Feet.						
140897	.....	Ga. s.	Leone	9	8	32.2	8.8	3.3	Msc.	1	.....	1887	Eureka, Cal	Los Angeles, Cal.
141830	.....	Na. s.	Leone	12	12	37.2	12.4	5.3	Fsh.	3	.....	1902	Eden, Me	New Bedford, Mass.
141864	.....	*St. p.	Leone	9	7	60.0	10.4	2.5	Pas.	3	.....	1903	Parkersburg, W. Va	Wheeling, W. Va.
136350	.....	St. s.	[1] LEONIA	643	407	145.0	32.0	14.4	Fer.	6	500	1893	Wilmington, Del	New York, N. Y.
141315	.....	St. s.	Leonora	27	13	64.0	14.0	5.2	Tow.	3	.....	1893	Lake Charles, La	Brashear, La.
141835	.....	*St. p.	Leonora	67	41	55.2	12.5	5.0	Pas.	9	.....	1902	Caloosa, Fla	Key West, Fla.
200913	.....	Ga. s.	Leonore	13	7	46.5	10.8	4.0	Pas.	1	.....	1904	Portland, Oreg	Astoria, Oreg.
141541	.....	*St. p.	Leota	36	24	50.5	16.0	3.5	Pas.	4	.....	1898	Alameda, Cal	St. Michael, Alaska.
203878	.....	*Ga. p.	Leota	13	8	37.0	9.0	2.3	Pas.	1	.....	1906	Clarenden, Ark	Memphis, Tenn.
141442	.....	*St. p.	Leroy	142	142	120.5	22.4	4.2	Pas.	13	203	1896	Levanna, Ohio	Wheeling, W. Va.
202841	.....	*Ga. p.	Leroy	8	8	45.0	10.5	2.5	Pas.	1	15	1905	Decatur, Ala	Chattanooga, Tenn.
141143	.....	St. s.	LE ROY BROOKS	41	25	75.0	14.6	7.6	Pas.	3	.....	1891	Toledo, Ohio	Sandusky, Ohio.
145774	K. N. L. J.	Ga. y.	[2] Lesbia	34	29	55.0	16.0	6.9	Yct.	4	.....	1898	Baltimore, Md	Philadelphia, Pa.
141334	.....	St. s.	Leslie	38	19	67.0	15.5	7.0	Tow.	4	.....	1894	South Haven, Mich	Chicago, Ill.
200020	.....	Ga. s.	Leslie	8	8	32.0	12.4	3.2	Pas.	2	5	1903	Port Republic, N. J	Bridgeton, N. J.
141704	.....	St. s.	LESLIE BALDWIN	23	23	56.0	14.0	6.0	Tow.	4	96	1901	San Francisco, Cal	Honolulu, Hawaii.
141320	.....	St. s.	Lester L	12	6	40.5	12.1	4.3	Tow.	2	.....	1894	Kennebunk Port, Me	Portsmouth, N. H.
140885	.....	Ga. s.	Leta	6	6	30.9	13.0	3.4	Msc.	2	.....	1886	Stamford, Conn	Greenport, N. Y.
202361	.....	Na. s	Letha	6	6	37.0	9.5	2.2	Msc.	1	10	1905	Atlantic, N. C	Beaufort, N. C.
141811	.....	Ga. y.	Letitia	19	13	59.5	12.0	5.2	Yct.	3	.....	1902	Baltimore, Md	Baltimore, Md.
201777	K.T.R.D.	St. y.	LEVANTER	131	89	115.6	17.0	9.9	Yct.	12	.....	1905	New York, N. Y	New York, N. Y.
141592	.....	St. s.	Leviathan	109	70	80.9	26.1	7.3	Frt.	5	325	1899	Richmond, Me	Portland, Me.
203268	K.V.M.W.	St. s.	*Leviathan*	1,279	640	240.4	40.0	13.4	Drg.	26	800	1904	Kinderdijk, Holland	New York, N. Y.
141250	.....	St. s.	Levi H. Pelton	46	23	70.0	18.4	11.0	Tow.	8	.....	1892	Jacksonville, Fla	Jacksonville, Fla.
141092	.....	*St. p.	Levi J. Workum	183	183	154.5	30.0	4.8	Pas.	19	384	1890	Levanna, Ohio	Cincinnati, Ohio.
141636	.....	Ga. s.	Lewis Bros	14	7	42.8	14.0	5.0	Fsh.	4	.....	1900	Noank, Conn	Newport, R. I.
200471	K. S. T. B.	St. s.	LEWIS LUCKENBACH	3,905	2,574	355.0	48.0	28.0	Frt.	25	3,000	1903	Camden, N. J	New York, N. Y.
140849	.....	St. s.	Lewis Pulver	71	35	80.0	19.3	8.4	Pas.	5	.....	1886	Athens, N. Y	Do.
200211	.....	St. s.	LEWIS WOODRUFF	4,707	3,380	416.0	50.0	28.0	Pas.	22	1,500	1903	Lorain, Ohio	Cleveland, Ohio.
201346	.....	Ga. s.	Lewis M. Price	93	65	96.0	23.0	6.4	Frt.	3	.....	1904	Cambridge, Md	Wilmington, Del.
116110	.....	St. s.	[3]†Lewiston	1,808	1,342	272.3	38.1	18.5	Frt.	18	700	1886	Wyandotte, Mich	Buffalo, N. Y.
202007	.....	*St. p.	Lewiston	548	518	165.5	34.8	6.0	Pas.	19	.....	1905	Riparia, Wash	Portland, Oreg.
125621	J. S. P. T.	St. s.	[4] *Lexington*	2,092	1,447	257.3	38.7	16.0	Pas.	40	1,100	1877	Chester, Pa	Baltimore, Md.
202777	.....	Ga. s.	Lexington	14	10	49.4	12.8	4.0	Frt.	1	.....	1906	Astoria, Oreg	Astoria, Oreg.
115823	.....	St. s.	[5] Libbie	29	14	54.0	15.5	6.5	Tow.	4	.....	1881	Poughkeepsie, N. Y	New York, N. Y.
140651	.....	Ga. s.	Libbie D	12	10	41.5	14.0	4.0	Msc.	1	.....	1883	Patchogue, N. Y	Patchogue, N. Y.
140482	.....	Ga. s.	Libbie M	12	12	39.0	15.0	4.4	Oys.	1	.....	1881	Greenwich, Conn	Bridgeport, Conn.
140528	.....	St. s.	Liberty	14	10	40.6	11.5	5.7	Tow.	2	.....	1882	Brooklyn, N. Y	New York, N. Y.
141011	.....	St. s.	Liberty	143	126	96.8	18.3	5.5	Pas.	10	200	1889	Fort Howard, Wis	Chicago, Ill.
141014	.....	*St. p.	Liberty	218	218	161.0	34.4	5.0	Pas.	30	.....	1889	Harmar, Ohio	Mobile, Ala.
141017	.....	St. s.	Liberty	60	30	66.0	18.2	8.7	Pas.	4	.....	1889	Bandon, Oreg	San Francisco, Cal.
141669	.....	St. p.	Liberty	68	58	128.4	20.5	4.2	Pas.	13	.....	1900	Middleport, Ohio	St. Louis, Mo.
200083	.....	*St. p.	Liberty	174	120	90.7	20.8	4.6	Pas.	4	.....	1903	Bandon, Oreg	Coos Bay, Oreg.
203114	.....	Ga. s.	Liberty	10	8	36.0	10.3	4.2	Msc.	2	.....	1906	New York, N. Y	New York, N. Y.
202659	.....	*Ga. p.	Liberty	12	12	50.7	14.0	2.5	Tow.	2	.....	1905	Rockville, Ohio	Cincinnati, Ohio.
202415	.....	*Ga. p.	Lida	11	11	40.0	11.8	7.0	Pas.	0	.....	1905	Memphis, Tenn	Memphis, Tenn.
140488	.....	Ga. s.	Lida May	7	7	34.8	12.4	3.7	Oys.	2	.....	1881	Stamford, Conn	Bridgeport, Conn.
141791	.....	Ga. s.	Lidie and Marie	14	10	46.3	11.1	4.4	Frt.	1	25	1902	Warrenton, Oreg	Portland, Oreg.
203666	.....	Ga. s.	Lieutenant	21	17	44.4	14.9	4.9	Msc.	3	.....	1906	Tottenville, N. Y	New York, N. Y.
15969	.....	St. s.	Lightning	48	24	74.6	16.5	8.0	Tow.	5	.....	1874	Camden, N. J	Philadelphia, Pa.
141861	K. S. L. C.	St. s.	LIGONIER	3,737	2,396	352.5	46.4	26.2	Frt.	31	2,700	1903	.....do	Port Arthur, Tex.
200725	K.S.W.M.	St. s.	LIKE LIKE	374	214	136.1	30.1	11.5	Pas.	22	300	1904	San Francisco, Cal	Honolulu, Hawaii.
140715	.....	St. s.	Lila May Hardy	19	9	51.5	13.1	5.1	Tow.	2	.....	1884	Jersey City, N. J	New York, N. Y.
200764	.....	Ga. s.	Lilian Wefing	9	9	41.9	9.9	4.2	Frt.	1	16	1904	Appalachicola, Fla	Appalachicola, Fla.
202827	.....	*Ga. p.	Lilley	14	14	50.0	12.0	2.5	Msc.	1	15	1906	Metropolis, Ill	Paducah, Ky.
140964	.....	St. s.	Lillian	25	17	57.5	11.2	5.3	Tow.	2	32	1888	San Francisco, Cal	Yaquina, Oreg.
141041	.....	St. s.	LILLIAN	17	9	62.1	11.6	3.5	Pas.	3	.....	1889	New York, N. Y	Wilmington, N. C.
141439	.....	St. s.	Lillian	17	11	48.0	11.6	5.0	Tow.	2	.....	1896	Athens, N. Y	Hartford, Conn.
141470	.....	St. s.	Lillian	34	19	61.5	16.6	6.5	Pas.	7	.....	1897	San Francisco, Cal	San Francisco, Cal.
141733	.....	Ga. s.	Lillian	6	5	22.0	7.0	7.5	Pas.	0	.....	1900	Luxora, Ark	Memphis, Tenn.
141789	.....	Ga. s.	Lillian	10	10	36.8	14.5	4.7	Fsh.	3	.....	1902	Osterville, Mass	Chatham, Mass.
141816	.....	Ga. p.	Lillian	17	17	53.0	16.4	2.5	Fsh.	2	.....	1902	Dubuque, Iowa	Galena, Ill.
141840	.....	St. s.	Lillian	174	118	108.4	28.4	8.8	Frt.	6	.....	1902	Athens, N. Y	New York, N. Y.
201074	.....	Ga. s.	Lillian	15	9	53.0	12.8	5.5	Fsh.	4	.....	1904	Roque Bluff, Me	Eastport, Me.
201666	.....	Ga. s.	Lillian	13	9	56.0	12.6	2.1	Tow.	1	.....	1904	Falkland, N. C	Newbern, N. C.
202553	.....	Ga. p.	Lillian	9	8	46.0	8.0	3.5	Pas.	1	12	1905	Quincy, Ill	Burlington, Iowa.
202559	.....	St. s.	Lillian	18	9	48.4	12.4	4.2	Tow.	3	8	1905	Elizabeth City, N. C	Elizabeth City, N. C.
203705	.....	Ga. s.	Lillian	13	12	47.0	11.9	3.9	Fsh.	2	.....	1906	Washington Harbor, Wis	Milwaukee, Wis.
204158	K.W.C.T.	Ga. y.	Lillian II	44	38	64.4	15.0	6.1	Yct.	3	.....	1907	Long Island City, N. Y	New York, N. Y.
141449	.....	Ga. s.	Lillian Annie	12	12	56.2	12.6	3.0	Msc.	1	.....	1894	West Palm Beach, Fla	Wilmington, N. C.
141867	.....	St. s.	Lillian C	23	16	51.8	11.3	2.5	Pas.	3	10	1903	Eau Gallie, Fla	St. Augustine, Fla.
202083	.....	Ga. s.	Lillian D. Foss	14	9	55.5	12.3	3.5	Pas.	1	27	1905	Tacoma, Wash	Tacoma, Wash.
202419	.....	*St. p.	Lillian H	41	41	100.0	18.0	2.5	Tow.	10	.....	1905	Galliapolis, Ohio	Memphis, Tenn.
141395	.....	Ga. s.	Lillian Russell	11	10	34.7	14.4	4.4	Frt.	1	.....	1895	Essex, Mass	Provincetown, Mass.
200945	.....	Ga. y.	Lillias	6	6	35.0	13.0	4.0	Yct.	0	10	1904	Port Republic, N. J	Tuckerton, N. J.

[1] Formerly st. s. Easton.
[2] Formerly sch. y. Terrapin.
[3] Formerly st. s. Susan E. Peck.
[4] Formerly st. s. City of Macon.
[5] Formerly st. s. Samuel W. Morris.
† Composite.

Digitized by Google

MERCHANT **STEAM** VESSELS OF THE UNITED STATES—Continued.

Official No.	Signal letters.	Rig.	Name of vessel.	Gross tonnage.	Net tonnage.	Length.	Breadth.	Depth.	Service.	Crew.	Indicated horsepower.	When built.	Where built.	Home port (where permanent document issues).
						Feet.	*Feet.*	*Feet.*						
201215		Ga. y.	Lillias	7	6	32.0	13.0	4.0	Yct.	1		1904	Port Republic, N. J	Somers Point, N. J.
140010		St. y.	Lillie	31	26	69.0	15.0	4.8	Yct.	2		1872	Brooklyn, N. Y	Detroit, Mich.
141573		Ga. s.	Lillie	10	7	46.0	9.8	3.5	Frt.	2		1898	Pocomoke City, Md	Chincoteague, Va.
141683		*St. p.	Lillie	18	16	60.0	17.5	2.8	Pas.	4		1900	Kissimmee, Fla	Tampa, Fla.
141706		St. s.	Lillie	31	21	45.5	18.9	3.5	Frt.	5		1901	Seattle, Wash	Nome, Alaska.
141801		Ga. s.	Lillie	10	9	37.6	13.0	3.7	Pas.	1		1902	Somers Point, N. J	Somers Point, N. J.
201010		Ga. s.	Lillie	11	10	41.0	13.0	3.8	Pas.	1		1904	do	Do.
141126		St.s.	Lillie A	11	5	46.8	11.0	3.7	Tow.	1		1891	Bay City, Mich	Grand Haven, Mich.
140475		Ga. s.	Lillie B. Dayton	9	8	38.4	12.5	3.0	Msc.	1		1881	Patchogue, N. Y	Patchogue, N. Y.
141611		Ga. s.	Lillie E	6	5	30.5	10.2	3.2	Frt.	2		1894	Bridgeport, N. J	Camden, N. J.
141791		Ga. s.	Lillie Francis	9	9	49.0	13.0	2.0	Frt.	2		1884	Somerset County, Md	Baltimore, Md.
202032		St. y.	Lillie G	34	18	57.6	15.0	6.5	Yct.	2		1905	Camden, Me	Boston, Mass.
140142		Ga. s.	Lillie Havens	8	8	33.0	12.7	3.4	Msc.	1		1875	Morichs, N. Y	New York, N. Y.
201546		Ga. s.	Lillie L	25	6	54.6	19.8	3.3	Oys.	7		1904	Biloxi, Miss	Gulfport, Miss.
141682		St. s.	Lillie S	10	5	36.0	10.0	4.0	Tow.	3		1900	Croton-on-Hudson, N.Y.	Charleston, S. C.
141199		St. s.	Lillie M. Graham	49	24	65.0	17.0	7.6	Tow.	4		1892	Philadelphia, Pa	Philadelphia, Pa.
200275		St. s.	Lillie & May	12	8	44.1	10.3	5.5	Pas.	1		1903	Buffalo, N. Y	Cleveland, Ohio.
201128		Ga. s.	Lilly	8	5	33.0	10.3	3.8	Tow.	1		1904	Seattle, Wash	Pt. Townsend, Wash.
15899		Ga. s.	Lilly Amiot	14	10	45.5	12.4	4.7	Frt.	1		1873	Cheyboygan, Mich	Milwaukee, Wis.
140478		*St. p.	Lily	123	72	92.5	16.4	3.7	Tow.	4	65	1881	Seattle, Wash	Seattle, Wash.
140992		St. s.	Lily	104	79	94.8	23.5	6.4	Frt.	8	90	1889	Mount Clemens, Mich	Detroit, Mich.
200577		Na. s.	Lily	14	11	50.0	10.0	3.0	Msc.	2		1903	Wilmington, N. C	Wilmington, N. C.
140100		Ga. s.	Lily Laurie	10	9	39.0	12.6	3.8	Frt.	1		1875	Clearcreek, Tex	Galveston, Tex.
141593		St. s.	Lily and Howard	88	70	90.0	22.8	6.2	Frt.	7		1899	Coal Landing, Va	Washington, D. C.
201911		Ga. y.	Limit	52	45	58.4	15.4	7.8	Yct.	4	50	1905	Manchester, Mass	Newport, R. I.
141075		St. s.	Lina	31	20	64.7	13.8	4.4	Tow.	4		1890	Perth Amboy, N. J	New York, N. Y.
141782		St. s.	Lincoln	65	44	72.2	17.2	6.5	Fsh.	5	225	1902	Tacoma, Wash	Seattle, Wash.
202016		Ga. s.	Lincoln	7	7	27.8	12.6	4.0	Fsh.	2		1905	Osterville, Mass	Hyannis, Mass.
141274		Ga. y.	Linda	7	7	28.3	10.3	5.5	Yct.	1		1893	Boston, Mass	Boston, Mass.
141561		*St. p.	Linda	692	386	181.0	36.5	6.7	Pas.	23	700	1898	Unalaska, Alaska	St. Michael, Alaska.
140506		St. s.	Linden	66	38	70.0	17.6	7.0	Tow.	4		1881	South Amboy, N. J	Perth Amboy, N. J.
141147		St. s.	Lindrup	42	28	63.2	15.5	6.3	Fsh.	3		1891	Manistee, Mich	Marquette, Mich.
141610		Ga. s.	Lindsay	10	7	26.6	13.8	4.5	Msc.	2		1899	Noank, Conn	Newport, R. I.
141599		Ga. s.	Linnie Maud	5	5	27.9	9.9	4.9	Fsh.	1		1899	Brooklin, Me	Rockland, Me.
202123	K. T. V. S.	St. y.	Linta	78	53	91.4	17.5	8.7	Yct.	8		1905	New York, N. Y	New York, N. Y.
161634		St. s.	[1] Linus	28	14	50.0	12.0	4.0	Tow.	3		1890	Point Washington, Fla	Pensacola, Fla.
140022		*St. p.	Lion	38	38	101.5	19.5	2.6	Pas.	8		1875	Lyons, Iowa	La Crosse, Wis.
201330		St. p.	Lionel R. Webster	343	261	139.0	32.7	8.3	Fer.	5	200	1904	Portland, Oreg	Portland, Oreg.
140928		Ga. s.	Little Annie	18	10	48.7	16.3	3.6	Oys.	7		1888	Freeport, Fla	Gulfport, Miss.
202091		*Ga. p.	Little Archie	10	10	39.0	6.6	6.0	Pas.	4		1905	Stephensport, Ky	Louisville, Ky.
141386		St. p.	Little Ben	33	33	70.6	18.0	2.8	Fer.	2		1895	Pomeroy, Ohio	Wheeling, W. Va.
201486		*Ga. p.	Little Ben	13	5	45.0	11.0	1.5	Tow.	5		1901	Louisville, Ky	Nashville, Tenn.
204257		*Ga. p.	Little Clara	8	8	37.0	8.0	2.4	Fer.	3		1907	Mound City, Ill	Cairo, Ill.
141343		*St. p.	Little Clyde	99	78	105.0	20.0	3.0	Tow.	10		1894	Spottsville, Ky	Evansville, Ind.
140484		*St. p.	Little Dick	126	126	123.0	23.7	4.0	Tow.	15		1881	Pittsburg, Pa	Pittsbu g, Pa.
141176		Ga. s.	Little Dora	9	8	37.5	14.6	2.8	Pas.	1		1891	Smithpoint, Tex	Galveston, Tex.
201681		Ga. s.	Little Dutch	9	6	30.4	8.6	4.2	Pas.	1		1904	Port Townsend, Wash	Pt. Townsend, Wash.
141164		Ga. s.	Little Eddie	8	7	27.0	10.3	6.4	Fsh.	3		1889	Deer Isle, Me	So. West Harbor, Me.
140284		Ga. s.	Little Fred	14	13	43.4	14.6	4.6	Msc.	4		1878	Bath, Me	Newport, R. I.
140486		*St. p.	Little Fred	126	126	129.0	24.0	3.6	Tow.	15		1881	Pittsburg, Pa	Pittsburg, Pa.
141204		Ga. s.	Little Freddie	10	9	36.8	14.1	4.1	Frt.	1		1892	Morgan Point, Tex	Galveston, Tex.
141732		*Ga. p.	Little Freddie	11	7	37.4	9.4	7.0	Pas.	2		1900	Memphis, Tenn	Memphis, Tenn.
140343		St. s.	Little Giant	26	13	43.0	13.0	5.0	Fer.	2		1878	Gloucester, Mass	Gloucester, Mass.
141565		St. s.	Little Giant	8	7	35.8	9.0	3.9	Fsh.	1		1898	New Whatcom, Wash	Pt. Townsend, Wash.
140637		*St. p.	Little Ike	135	98	96.0	21.6	3.9	Drg.	5		1883	Pittsburg, Pa	Pittsburg, Pa.
140027		Ga. s.	Little Inez	9	9	37.8	12.6	4.9	Frt.	1		1874	North Haven, Me	Eastport, Me.
141501		Na. s.	Little Jim	12	8	42.0	13.8	2.7	Msc.	1		1897	Morehead City, N. C	Beaufort, N. C.
140861		St. s.	Little Mac	25	19	60.0	10.7	2.5	Pas.	2		1886	Buffalo, N. Y	Cape Vincent, N. Y.
141859		St. s.	Little Maeta	10	6	37.0	10.9	4.2	Fsh.	3		1903	Charlevoix, Mich	Grand Haven, Mich.
15993		St. s.	Little Nellie	10	5	40.0	12.0	3.6	Tow.	2		1874	New York, N. Y	Fall River, Mass.
140501		St. s.	Little Nora	17	8	47.6	12.9	6.0	Tow.	4		1881	Baltimore, Md	Baltimore, Md.
141833		*Ga. p.	Little Pearl	31	31	76.3	24.0	2.6	Fer.	2	18	1902	Tower, Nebr	Sioux City, Iowa.
202976		Ga. s.	Little Rhody	7	5	42.3	9.6	4.7	Frt.	6	16	1902	South Boston, Mass	Newport, R. I.
15743		St. s.	Little Round Top	46	23	66.5	17.7	7.6	Tow.	3		1871	Ellsworth, Me	Ellsworth, Me.
200350		*St. p.	Little Rufus	278	131	130.9	29.5	5.0	Pas.	20	400	1903	Stillwater, Minn	Natchez, Miss.
141734		Ga. p.	Little Ruth	13	13	55.0	12.0	3.5	Pas.	0		1901	Webb City, Ark	Memphis, Tenn.
141318		St. p.	Little Silver	428	286	159.9	25.8	7.8	Pas.	12	485	1893	Tomkins Cove, N. Y	Perth Amboy, N. J.
202051		*Ga. p.	Little Sims	8	8	32.0	8.7	2.5	Pas.	1	24	1905	Chattanooga, Tenn	Chattanooga, Tenn.
202905		St. s.	Little Sisters	28	17	54.4	17.4	5.2	Fsh.	3		1906	Patchogue, N. Y	Patchogue, N. Y.
200952	K. T. D. H.	St. y.	Little Sovereign	55	37	102.4	11.6	5.8	Yct.	8	350	1904	Bristol, R. I	New York, N. Y.
141411		St. s.	Little Willie	31	31	61.0	13.0	5.5	Tow.	7		1895	Troy, Ind	Evansville, Ind.
14889		St. s.	Livingston	78	53	70.0	24.8	6.8	Frt.	3		1833	Saugerties, N. Y	Albany, N. Y.
141005	K. F. J. D.	St. s.	†Livingstone	2,134	1,622	281.0	41.0	20.0	Pas.	16	1,000	1889	Wyandotte, Mich	Detroit, Mich.
140307		Ga. s.	Lizzie	5	5	28.5	11.6	2.8	Oys.	1		1873	Babylon, N. Y	Stamford, Conn.
140356		Ga. s.	Lizzie	14	13	38.8	15.0	5.7	Oys.	2		1879	Oyster Bay, N. Y	Cold Spring, N. Y.
141462		Ga. s.	Lizzie	6	6	31.7	12.3	3.5	Frt.	1		1896	Cedar Bayou, Tex	Galveston, Tex.

[1] Formerly st. s. V. H. Wright.

† Composite.

Digitized by Google

MERCHANT **STEAM** VESSELS OF THE UNITED STATES—Continued.

Official No.	Signal letters.	Rig.	Name of vessel.	Gross tonnage.	Net tonnage.	Length.	Breadth.	Depth.	Service.	Crew.	Indicated horsepower.	When built.	Where built.	Home port (where permanent document issues).
						Feet.	*Feet.*	*Feet.*						
141808		St. s.	Lizzie	45	31	60.0	14.6	6.4	Tow.	3	36	1902	Portland, Oreg	Portland, Oreg.
200881		Ga. s.	Lizzie	13	9	41.5	13.3	4.0	Fsh.	2		1904	Warren, R. I	Bristol, R. I.
141608		Ga. s.	Lizzie A	10	9	42.0	10.3	3.5	Pas.	2		1899	Penngrove, N. J	Somers Point, N. J.
141685		Ga. s.	Lizzie A	8	8	25.4	13.4	4.4	Pas.	1		1899	Cambridge, Mass	Providence, R. I.
140823		*St. p.	Lizzie Bay	198	198	181.0	30.8	4.0	Pas.	19	304	1886	Madison, Ind	Cincinnati, Ohio.
141494		St. s.	Lizzie Blades	7	7	49.0	13.2	3.7	Tow.	2		1897	Newbern, N. C	Newbern, N. C.
140114		St. s.	Lizzie Colburn	130	65	111.5	18.0	8.8	Fsh.	25		1875	Boothbay, Me	Tappahannock, Va.
203429		*Ga. p.	Lizzie Craig	7	7	45.0	11.0	2.5	Fer.	1		1906	Pecan Point, Ark	Memphis, Tenn.
140550		St. s.	Lizzie Crawford	52	26	67.4	17.5	8.0	Tow.	5		1882	Camden, N. J	Philadelphia, Pa.
15827		*St. p.	Lizzie Gardener	82	82	143.6	21.0	3.6	Tow.	14		1871	Cincinnati, Ohio	La Crosse, Wis.
110783		St. s.	[1] Lizzie H	15	7	49.0	9.5	4.3	Pas.	3		1888	Alexandria Bay, N. Y	Ogdensburg, N. Y.
140548		St. s.	Lizzie H	34	24	63.0	18.8	4.7	Oys.	6		1882	Tottenville, N. Y	Greenport, N. Y.
140212		St. s.	Lizzie Henderson	146	58	121.3	23.5	7.8	Tow.	5	200	1876	Philadelphia, Pa	New York, N. Y.
141054		Ga. s.	Lizzie K	6	6	27.0	13.3	4.0	Fsh.	2		1890	Noank, Conn	Newport, R. I.
126431		St. s.	[2] Lizzie Madden	690	517	175.0	34.0	13.0	Frt.	14	750	1887	Detroit, Mich	Port Huron, Mich.
140172		Ga. s.	Lizzie May	15	14	43.2	14.2	5.3	Fsh.	1		1875	Portland, Me	St. George, Me.
141788		Ga. s.	Lizzie Pettigrove	12	5	35.3	13.6	4.7	Oys.	2	10	1902	Boothbay, Me	New London, Conn.
141792		Ga. y.	Lizzie V	19	17	46.4	13.8	4.8	Yct.	1		1902	Jersey City, N. J	New York, N. Y.
140572		St. s.	Lizzie Walsh	41	27	65.0	14.0	6.0	Pas.	4		1882	Grand Haven, Mich	Chicago, Ill.
140180		St. s.	Lizzie Wyman	77	47	83.5	18.0	7.0	Frt.	5		1876	Damariscotta, Me	New York, N. Y.
106988		St. s.	[3] Lizzie B. Archbold	45	45	85.3	15.6	4.2	Tow.	2		1892	Paducah, Ky	Paducah, Ky.
141631		Ga. s.	Lizzie B. Foster	12	12	36.7	14.2	6.0	Fsh.	5		1899	Gloucester, Mass	Provincetown, Mass.
140834		St. s.	Lizzie M. Conklin	86	54	88.0	23.0	6.9	Frt.	4	300	1886	Tottenville, N. Y	New York, N. Y.
141012		St. s.	Lizzie M. Snow	17	9	35.7	9.9	3.9	Pas.	2		1889	Brewer, Me	Bath, Me.
92665	K.M.H.Q.	St. y.	[4] LLEWELLYN	92	63	127.3	16.3	9.1	Yct.	11	212	1895	Wilmington, Del	New York, N. Y.
140890		St. s.	Llewellyn	12	7	39.9	10.0	4.9	Pas.	3		1885	Rye, N. Y	Do.
141809		*Ga.p.	Lloyd	26	18	67.2	18.0	3.7	Fer.	4		1902	Norborne, Mo	Kansas City, Mo.
76318		St. s.	[5] Lloyd M	31	22	70.6	14.0	6.0	Fsh.	6		1882	Buffalo, N. Y	Grand Haven, Mich.
150120	K.C.G.F.	St. y.	[6] Loando	42	27	88.4	16.9	5.2	Yct.	7		1877	Greenpoint, N. Y	New York, N. Y.
201904		Ga. s.	Lobster	6	5	30.0	9.1	4.2	Pas.	2	9	1905	Vinalhaven, Me	Vinalhaven, Me.
141742		St. y.	Lockport	19	13	46.0	10.8	4.2	Yct.	1		1898	Oshkosh, Wis	Milwaukee, Wis.
203736		*Ga. p.	Locust Point	12	12	56.0	12.0	2.0	Fer.	1	10	1906	Louisville, Ky	Louisville, Ky.
203474		Ga. s.	Lofton	10	6	30.9	14.2	4.1	Frt.	2		1906	McClellanville, S. C	Charleston, S. C.
202873		St. s.	LOFTUS CUDDY	6,829	5,361	525.0	55.0	31.0	Pas.	21	1,500	1906	Lorain, Ohio	Cleveland, Ohio.
203147		Ga. s.	Logger	8	5	32.0	8.3	2.5	Tow.	0		1906	Cosmopolis, Wash	Pt. Townsend, Wash.
141409		Ga. s.	Lois	13	9	41.0	13.4	3.5	Msc.	2		1895	Mystic, Conn	Key West, Fla.
141463		*St. p.	Lois	35	35	75.2	18.9	3.1	Fer.	5		1896	Waverly, Mo	Kansas City, Mo.
200221		Ga. y.	Lois	25	17	59.2	15.2	4.6	Yct.	1		1903	Detroit, Mich	Detroit, Mich.
141390		*St. p.	Lola	12	10	71.0	13.3	2.3	Pas.	4		1895	Peoria, Ill	Peoria, Ill.
141089		Ga. s.	Lola L	13	12	31.0	14.5	4.5	Oys.	4		1890	Northport, N. Y	Bridgeport, Conn.
141171		St. s.	Lola M	45	27	73.2	16.3	5.0	Oys.	5		1891	Tottenville, N. Y	Cold Spring, N. Y.
203208		*Ga. p.	Lola M	10	8	45.0	13.5	3.8	Msc.	3		1906	Vicksburg, Miss	Vicksburg, Miss.
141133		St. y.	Lolita	13	6	43.6	10.0	4.8	Yct.	3		1891	Boston, Mass	Boston, Mass.
140623		St. s.	Lone Fisherman	12	6	42.8	9.0	4.3	Pas.	2		1883	Seattle, Wash	Juneau, Alaska.
203527		St. s.	Lone Fisherman	48	32	50.4	17.4	6.8	Pas.	3	100	1906	Tacoma, Wash	Do.
141082		*St. p.	Lone Star	48	48	84.0	20.0	5.0	Tow.	4		1890	Rock Island, Ill	Rock Island, Ill.
141429		*St. p.	Lone Star	73	40	81.0	18.9	3.3	Tow.	7		1896	Berwick, La	New Orleans, La.
200986		*Ga. p.	Lone Star	9	9	50.2	11.5	2.1	Pas.	1		1904	Terre Haute, Ind	Evansville, Ind.
202739		Ga. s.	Lone Star	7	5	30.4	12.4	2.7	Fsh.	2	10	1905	Miami, Fla	Key West, Fla.
140399		St. p.	*Long Beach*	519	360	150.5	32.0	10.5	Fer.	11	300	1890	Wilmington, Del	New York, N. Y.
202821		Ga. s.	Long Beach	13	12	49.4	13.8	3.0	Fsh.	2		1890	Moriches, N. Y	Patchogue, N. Y.
140784		St. s.	Long Island	163	106	103.0	29.0	8.4	Tow.	6	275	1885	Brooklyn, N. Y	New York, N. Y.
201216		Ga. s.	Long John	12	8	52.2	10.0	3.6	Fsh.	2		1903	Sandusky, Ohio	Sandusky, Ohio.
141385		St. s.	Longport	20	14	70.1	14.4	5.0	Fer.	3		1895	Nyack, N. Y	Somers Point N. J.
15080		St. s.	*Lookout*	35	24	51.1	13.6	6.8	Tow.	4		1862	Camden, N. J	New York, N. Y.
200195		St. s.	Lookout	28	19	46.5	11.7	3.2	Pas.	3	16	1894	Hemlock, N. Y	Rochester, N. Y.
141282	K.L.R.H.	St. y.	Loon	18	9	56.6	6.2	5.7	Yct.	4		1893	Bristol, R. I	Bristol, R. I.
141871		Ga. y.	Loon	24	17	52.0	14.0	7.5	Yct.	1	20	1903	North Haven, Me	Belfast, Me.
141643		St. s.	Lorain T	20	9	50.0	14.2	5.3	Tow.	3		1900	Chicago, Ill	Chicago, Ill.
203039		Ga. y.	Lorcha	9	8	35.5	8.5	4.5	Yct.	0		1905	Boston, Mass	Boston, Mass.
200139		St. s.	LORD BALTIMORE	445	289	196.0	23.5	12.0	Pas.	21	2,000	1903	Wilmington, Del	Philadelphia, Pa.
141427		*Ga. p.	Lorelei	9	7	50.5	11.0	3.5	Tow.	0		1896	Lewiston, Idaho	Portland, Oreg.
141786		*Ga. p.	Lorelei	7	7	28.0	8.0	3.0	Pas.	1		1902	Rock Island, Ill	Rock Island, Ill.
140588		St. s.	[7] Lorena	34	17	70.3	15.6	7.6	Tow.	6		1882	Saugatuck, Mich	Milwaukee, Wis.
141400		*St. p.	Lorena	287	287	141.2	31.5	5.6	Pas.	29	344	1895	Marietta, Ohio	Wheeling, W. Va.
201361		St. s.	Lorena	9	7	37.0	9.0	3.0	Pas.	4		1904	Georgetown, S. C	Georgetown, S. C.
141804		*St. bge.	Lorena Foster	216	173	120.8	22.6	9.0	Frt.	6	500	1891	Milford, Del	Philadelphia, Pa.
202578		*St. p.	Lorene	14	10	48.8	11.5	2.4	Pas.	2		1905	Dubuque, Iowa	Dubuque, Iowa.
141778		Ga. s.	Lorens	14	10	49.0	11.4	4.0	Frt.	1		1902	Astoria, Oreg	Pt. Townsend, Wash.
140649		St. s.	Lorenzo Dimick	42	21	65.8	16.0	8.0	Tow.	5		1883	Buffalo, N. Y	Duluth, Minn.
141785		Ga. y.	Loreta	16	11	55.0	11.0	3.0	Yct.	2		1902	New York, N. Y	New York, N. Y.
141341		Ga. s.	Loretta	8	8	33.6	13.4	4.1	Pas.	1		1894	Bayou Pirogue, La	Mobile, Ala.
141396		St. s.	Loretta	9	6	31.2	7.1	3.6	Tow.	1		1895	Buffalo, N. Y	Buffalo, N. Y.
200726		Ga. y.	Loretta	6	5	34.0	10.0	4.8	Yct.	2		1901	Erie, Pa	Erie, Pa.

[1] Formerly st. s. R. H. Southgate.
[2] Formerly st. s. Chenango.
[3] Formerly st. s. Andy.
[4] Formerly st. y. Marietta.
[5] Formerly st. s. J. W. Hahn.
[6] Formerly st. y. Promise.
[7] Formerly {a st. s. Lorena. b U. S. Eng. st. s. Energy.

Digitized by Google

MERCHANT **STEAM** VESSELS OF THE UNITED STATES—Continued.

Official No.	Signal letters.	Rig.	Name of vessel.	Gross tonnage.	Net tonnage.	Length.	Breadth.	Depth.	Service.	Crew.	Indicated horsepower.	When built.	Where built.	Home port (where permanent document issues).
						Feet.	*Feet.*	*Feet.*						
140845		St. s.	Loretto	27	18	54.5	14.2	5.8	Oys.	3		1886	Brooklyn, N. Y.	New Haven, Conn.
200664		St. s.	Loretto	13	8	39.8	12.1	5.1	Pas.	3	35	1904	Apalachicola, Fla.	Apalachicola, Fla.
140911		St. bge.	Lorillard's Brick Works No. 1.	228	194	125.0	29.0	7.5	Frt.	3	80	1887	Wilmington, Del.	New York, N. Y.
150305	K. J. D. T.	St. y.	[1] Lorna	43	29	96.6	12.8	5.8	Yct.	8		1883	Bristol, R. I.	Do.
141503		St. s.	Lorna	19	13	37.3	14.0	6.9	Fsh.	2		1897	Portland, Me.	Portland, Me.
141374		St. s.	Lorraine	71	39	74.7	19.0	6.0	Tow.	10		1895	Philadelphia, Pa.	New York, N. Y.
141753		*Ga. p.	Lorraine	10	10	43.0	7.0	3.0	Pas.	1		1901	Rock Island, Ill.	Rock Island, Ill.
141569		*St. p.	Los Angeles	29	18	48.0	16.0	4.0	Tow.	5		1898	St. Michael, Alaska	St. Michael, Alaska.
141615		St. y.	Lotis	38	20	75.7	11.5	7.1	Yct.	2		1899	East Boston, Mass.	Boston, Mass.
140452		St. s.	Lotta	141	97	96.1	22.0	6.7	Pas.	8		1881	Athens, N. Y.	Charleston, S. C.
141862		Ga. s.	Lotta	8	6	35.5	11.8	4.3	Fsh.	2	10	1903	Niantic, Conn.	New London, Conn.
140038		St. s.	Lottie	25	13	57.5	14.0	6.5	Pas.	2		1873	Stockton, Cal.	San Francisco, Cal.
140517		St. s.	Lottie	66	41	66.7	19.0	6.7	Pas.	4		1882	Apalachicola, Fla.	Apalachicola, Fla.
200407		St. s.	Lottie	69	47	69.6	18.8	6.8	Tow.	3		1903	Astoria, Oreg.	Astoria, Oreg.
203839		Ga. s.	Lottie A	9	9	40.8	10.0	3.0	Pas.	2		1907	Portsmouth, Va.	Norfolk, Va.
140140		Ga. s.	Lottie B	11	10	39.6	14.2	4.4	Oys.	2		1875	Port Jefferson, N. Y.	Bridgeport, Conn.
140729		Ga. s.	Lottie B	13	9	35.5	15.5	4.4	Oys.	2		1884	Mount Sinai, N. Y.	Perth Amboy, N. J.
141747		St. s.	Lottie B	21	14	57.6	17.6	6.5	Pas.	2		1901	Tottenville, N. Y.	New York, N. Y.
141845		Ga. s.	Lottie B	11	8	37.2	12.0	4.0	Frt.	3	10	1903	Cookstown, N. J.	Camden, N. J.
141586		Ga. s.	Lottie N	14	12	51.3	16.0	3.6	Msc.	1		1899	Patchogue, N. Y.	Patchogue, N. Y.
141331		St. s.	Lottie and May	13	6	44.9	11.9	5.7	Frt.	2	182	1894	East Boothbay, Me.	Bucksport, Me.
140898		St. y.	Lotus	52	26	89.0	14.3	6.0	Yct.	3		1887	Ogdensburg, N. Y.	Ogdensburg, N. Y.
141298		St. s.	Lotus	219	188	110.5	22.0	8.7	Pas.	6	60	1893	Manitowoc, Wis.	Marquette, Mich.
141319		*St. p.	Lotus	28	28	78.0	16.0	3.0	Tow.	2		1893	Rock Island, Ill.	Brashear, La.
141790		Ga. s.	Lotus	9	9	38.0	7.0	3.6	Pas.	1		1901	La Crosse, Wis.	Rock Island, Ill.
141849		Ga. y.	Lotus	28	19	74.0	9.0	5.8	Yct.	2		1903	Detroit, Mich.	St. Augustine, Fla.
141865		Ga. s.	Lotus	7	5	35.6	9.6	2.7	Pas.	1		1903	Seattle, Wash.	Juneau, Alaska.
202932		*Ga. p.	Lotus	9	9	40.0	8.7	2.0	Pas.	1		1906	Yankeetown, Ind.	Evansville, Ind.
203650		Ga. s.	Lotus	14	10	54.6	12.4	3.7	Pas.	1		1906	Galveston, Tex.	Galveston, Tex.
141200		St. y.	Lotus Seeker	15	7	69.9	8.7	4.8	Yct.	3		1892	Bristol, R. I.	New York, N. Y.
141489		St. s.	Lou	26	19	61.6	13.8	3.6	Frt.	2		1897	Richmond, Va.	Richmond, Va.
203156		Ga. s.	Lou	10	9	41.4	7.0	2.9	Pas.	0		1899	Detroit, Mich.	Detroit, Mich.
140644		St. s.	Lou A. Cummings	62	41	83.3	16.3	7.6	Pas.	4	45	1883	Grand Haven, Mich.	Grand Haven, Mich.
141554	K. P. H. C.	St. y.	LOUDOUN	168	114	119.9	17.2	7.5	Yct.	8	650	1899	Elizabeth, N. J.	New York, N. Y.
140595		St. s.	Louie	22	11	53.6	13.3	6.6	Tow.	4		1882	Baltimore, Md.	Baltimore, Md.
141492		St. s.	Louis Banks	23	16	51.1	12.6	6.2	Fsh.	4		1897	Buffalo, N. Y.	Dunk rk, N. Y.
200779		St. p.	[2] *Louis Dolive*	314	197	163.0	28.0	8.2	Pas.	10		1861	Wilmington, Del.	Mobile, Ala.
141764		Ga. s.	Louis Fenerstein	30	16	63.0	17.7	5.5	Frt.	2		1901	Pocomoke City, Md.	Norfolk, Va.
15747		St. s.	Louis Osborn	32	16	55.0	16.0	6.0	Tow.	2		1871	Gloucester, Mass.	Boston, Mass.
140559		St. s.	Louis Pahlow	366	290	155.4	30.4	10.5	Frt.	12	260	1882	Milwaukee, Wis.	Chicago, Ill.
141225		St. s.	Louisa	59	29	71.8	18.0	8.1	Pas.	2		1892	Baltimore, Md.	Norfolk, Va.
200223		*Ga. p.	Louisa	8	7	53.6	7.3	2.8	Oys.	4		1903	St. Louis, Mo.	St. Louis, Mo.
202446		Ga. s.	Louisa	182	135	122.3	23.2	8.3	Frt.	10		1905	Solomons, Md.	Tappahannock, Va.
201411		Ga. s.	Louisa Bush	9	7	38.0	12.6	3.7	Frt.	1		1904	Crittenden, Va.	Norfolk, Va.
140400		Ga. s.	Louisa H	11	11	35.2	14.3	4.0	Oys.	1		1880	Northport, N. Y.	New York, N. Y.
201558		Ga. s.	Louisa O	13	11	45.0	14.9	3.4	Msc.	1		1904	Patchogue, N. Y.	Patchogue, N. Y.
15347	J.C.M.W.	St. p.	*Louise*	1,023	718	231.7	33.0	8.8	Pas.	24	1,272	1864	Wilmington, Del.	Baltimore Md.
15957		St. s.	Louise	15	7	44.0	12.0	5.8	Tow.	2		1873	Buffalo, N. Y.	Detroit, Mich.
140288		St. s.	Louise	83	43	86.6	19.3	8.1	Pas.	6		1878	Sandusky, Ohio	Sandusky, Ohio.
140427		St. s.	*Louise*	105	59	94.5	20.0	7.4	Pas.	10	294	1880	Camden, N. J.	Galveston, Tex.
140641		St. s.	Louise	27	17	66.2	13.8	5.4	Pas.	6		1883	Farmingdale, Me.	Charleston, S. C.
141071		St. p.	Louise	129	70	88.5	18.5	6.8	Pas.	6		1890	Mount Pleasant, S. C.	Savannah, Ga.
141265		St. y.	Louise	49	24	91.7	14.0	8.1	Yct.	3		1893	Bristol, R. I.	Cape Vincent, N. Y.
141279		Ga. s.	Louise	6	6	30.8	12.8	3.2	Fsh.	2		1893	Bayport, N. Y.	Greenport, N. Y.
141414		St. s.	Louise	18	9	47.3	12.0	5.0	Tow.	2		1896	Petersburg, Va.	Norfolk, Va.
141572		*St. p.	Louise	717	384	165.0	36.5	5.0	Pas.	21	800	1898	Unalaska, Alaska	St. Michael, Alaska.
141692		Ga. s.	Louise	13	9	45.7	11.4	3.7	Frt.	1		1901	Warrenton, Oreg.	Astoria, Oreg.
141696		Na. y.	Louise	22	19	61.4	10.6	4.1	Yct.	3		1895	New York, N. Y.	St. Augustine, Fla.
141724		St. p.	LOUISE	355	166	136.5	39.2	6.2	Pas.	6	250	1901	Jacksonville, Fla.	Richmond, Va.
201233		Ga. s.	Louise	8	6	34.0	10.3	3.0	Frt.	3	14	1901	Nome, Alaska	Nome, Alaska.
201518		Na. s.	Louise	9	9	32.9	12.8	4.1	Fsh.	1		1904	Wareham, Mass.	New Bedford, Mass.
201878		Ga. s.	Louise	11	11	32.9	13.5	4.6	Fsh.	2		1905	Osterville, Mass.	Edgartown, Mass.
202151		Ga. y.	Louise	18	18	66.4	13.8	2.6	Yct.	3		1905	St. Louis, Mo.	St. Louis, Mo.
202237		Ga. y.	LOUISE	27	21	66.1	11.1	4.7	Yct.	4		1903	Brooklyn, N. Y.	New York, N. Y.
203541		Ga. s.	Louise	11	10	48.0	14.0	3.0	Frt.	1		1906	Elizabeth City, N. C.	Elizabeth City, N. C.
204140		Ga. s.	Louise	13	10	46.0	15.8	3.1	Frt.	4	18	1907	Apalachicola, Fla.	Apalachicola, Fla.
201719		Ga. s.	Louise A	8	5	31.0	12.0	6.0	Fsh.	1		1904	Friendship, Me.	So. West Harbor, Me.
141542		St. s.	Louise B	14	8	41.2	11.1	3.2	Tow.	3		1898	Chicago, Ill.	Chicago, Ill.
141641		St. s.	Louise Perry	25	17	43.7	14.0	5.4	Pas.	3		1900	Bourne, Mass.	Hyannis, Mass.
77529		*St. p.	[3] Louisiana	286	166	130.0	25.3	4.5	Pas.	12	175	1902	Hastings, Minn.	St. Louis, Mo.
140882		St. s.	Louisiana	1,929	1,383	267.0	39.6	20.0	Frt.	15	610	1887	Marine City, Mich.	Cleveland, Ohio.
140917		*St. p.	Louisiana	56	30	98.2	18.1	4.6	Pas.	13		1888	New Orleans, La.	New Orleans, La.

[1] Formerly st. y. Permelia.

[2] Formerly { a st. p. Delaware. b U. S. S. Delaware. c U. S. R. C. Louis McLane. }

[3] Formerly *st. p. J. J. Hill.

Digitized by Google

MERCHANT **STEAM** VESSELS OF THE UNITED STATES—Continued.

Official No.	Signal letters.	Rig.	Name of vessel.	Gross tonnage.	Net tonnage.	Length.	Breadth.	Depth.	Service.	Crew.	Indicated horsepower.	When built.	Where built.	Home port (where permanent document issues).
						Feet.	Feet.	Feet.						
200768		St. p.	[1] Louisiana	242	231	180.0	32.0	5.0	Pas.	10	240	1880	Jeffersonville, Ind	Cairo, Ill.
141431		*Ga. p.	Louisville	23	7	70.0	14.2	3.2	Frt.	5		1896	New Orleans, La	New Orleans, La.
145349		St. s.	[2] *Louisville*	87	43	83.2	19.2	8.1	Pas.	6		1883	Philadelphia, Pa	Norfolk, Va.
201582		*Ga. p.	Loula E. Dedrick	12	12	53.0	10.0	2.4	Pas.	3		1904	Leavenworth, Ind	Cincinnati, Ohio.
135806		St. p.	[3] *Love Point*	618	482	180.0	30.0	9.0	Pas.	23	750	1884	Wilmington, Del	Baltimore, Md.
204070		Ga. s.	Lovera	11	7	35.6	9.2	3.0	Pas.	1		1907	Colby, Wash	Seattle, Wash.
141325		St. s.	Lovie Randall	12	8	45.6	10.8	4.0	Pas.	3		1892	Washington, D. C	Washington, D. C.
141154		St. s.	Lovisa	18	9	53.1	13.8	5.1	Fsh.	2		1891	Lorain, Ohio	Sandusky, Ohio.
140893		St. s.	Lowell M. Palmer	119	59	91.0	22.5	10.0	Tow.	13	398	1887	Philadelphia, Pa	New York, N. Y.
141768		Ga. s.	Lower Coast	22	12	68.0	13.4	3.4	Frt.	5		1901	New Orleans, La	New Orleans, La.
141493		Ga. s.	Loyalty	9	9	34.3	12.6	4.0	Msc.	1		1894	Portland, Me	Stamford, Conn.
203444		Ga. s.	Loyola	23	22	42.0	11.6	6.0	Pas.	2		1906	Menasha, Wis	Milwaukee, Wis.
141142		St. s.	Lubec	50	25	69.5	18.0	6.3	Pas.	4		1891	Portland, Me	Lubec, Me.
202540		Ga. s.	Luca P	11	7	37.4	12.3	3.6	Pas.	1		1905	Ballard, Wash	Tacoma, Wash.
140227		St. s.	Luce Brothers	88	62	94.0	18.0	8.0	Pas.	5		1877	New London, Conn	Stonington, Conn.
141634		St. s.	[4] Lucerne	34	14	75.0	14.2	5.3	Tow.	3		1886	Baltimore, Md	Richmond, Va.
141405		St. y.	Lucero	59	21	92.0	16.2	8.5	Yct.	2		1895	Seattle, Wash	San Francisco, Cal.
202465		Ga. s.	Lucie E	14	10	37.2	10.8	5.8	Frt.	1		1905	Vinalhaven, Me	Vinalhaven, Me.
200389		*St. p.	Lucie Marmet	185	185	134.8	28.7	4.8	Tow.	17	406	1903	Cincinnati, Ohio	Cincinnati, Ohio.
140703		St. y.	Lucile	19	13	64.0	9.2	4.9	Yct.	2		1884	Bristol, R. I	New York, N. Y.
140768	K.D.G.M.	St. y.	Lucile	41	24	84.6	11.5	7.9	Yct.	6		1885	do	Do.
141580		St. s.	Lucile	18	10	50.0	10.5	5.3	Tow.	3		1899	Berkley, Va	Norfolk, Va.
201915		*Ga. p.	Lucile	14	14	56.0	11.6	6.7	Pas.	3		1905	Madison, Ind	Louisville, Ky.
202036		Ga. s.	Lucile	11	6	38.6	13.6	3.6	Frt.	1		1905	Belhaven, N. C	Newbern, N. C.
203059		Ga. s.	Lucile	9	8	31.4	9.0	2.5	Yct.	1	15	1906	Port Orange, Fla	St. Augustine, Fla.
203413		Ga. y.	Lucile B	16	13	54.8	10.0	4.3	Yct.	0		1906	New York, N. Y	New York, N. Y.
141283		St. s.	Lucile Ross	49	24	70.7	16.6	7.6	Pas.	6		1893	Baltimore, Md	Richmond, Va.
204022		St. y.	LUCILLE BURT	71	48	92.5	15.5	9.0	Yct.	4		1907	Muskegon, Mich	Grand Haven, Mich.
141552		*St. p.	Lucille Nowland	472	298	170.0	33.0	3.5	Pas.	26		1898	Pittsburg, Pa	Memphis, Tenn.
92730		Ga. s.	[5] Lucinda	14	10	41.6	13.3	4.6	Frt.	1		1890	St. Michaels, Md	Baltimore, Md.
150722	K. M. S. F.	St. y.	[6] LUCINDA	130	89	124.0	18.0	8.9	Yct.	14		1896	Chester, Pa	Philadelphia, Pa.
200868		Ga. s.	Lucinda	9	9	45.0	8.0	3.0	Pas.	0		1904	Clinton, Iowa	Memphis, Tenn.
141537		St. s.	Lucretia	37	21	57.3	14.8	7.0	Msc.	3		1898	Bristol, Me	Portland, Me.
15866		St. s.	*Lucy*	116	76	106.7	20.3	7.2	Pas.	6		1872	Norfolk, Va	New York, N. Y.
76904		St. s.	[7] Lucy	16	11	49.0	12.3	5.5	Fsh.	4		1890	Buffalo, N. Y	Dunkirk, N. Y.
140614		St. s.	Lucy	18	9	45.5	12.0	5.1	Tow.	2		1883	Seattle, Wash	Juneau, Alaska.
15730		Ga. s.	Lucy Bell	23	21	52.0	16.8	5.0	Oys.	1		1871	Bayport, N. Y	Patchogue, N. Y.
141832		St. s.	Lucy Coles	41	36	81.4	17.2	4.0	Tow.	6		1902	Point Pleasant, W. Va	Cincinnati, Ohio.
204051		Ga. s.	Lucy King	12	7	44.0	13.0	3.1	Frt.	2		1907	McClellanville, S. C	Charleston, S. C.
141640		Ga. s.	Lucy M	9	9	42.0	13.0	3.4	Pas.	1		1900	Cedar Bayou, Tex	Galveston, Tex.
81447		St. s.	[8] Lucy Neff	946	759	225.0	37.0	13.5	Frt.	13	550	1893	West Bay City, Mich	San Francisco, Cal.
140514		Ga. s.	Lucy E. Smith	9	9	29.1	13.6	4.2	Pas.	1		1882	Noank, Conn	Stonington, Conn.
141119		Ga. s.	Lucy B. Winsor	13	13	42.2	14.1	5.8	Fsh.	3		1890	Essex, Mass	Provincetown, Mass.
141540		*St. p.	Luella	115	88	90.0	17.0	3.0	Frt.	6		1898	Stockton, Cal	Nome, Alaska.
141053		*St. p.	Luella Brown	102	102	128.0	22.3	4.5	Pas.	18	180	1890	Murraysville, W. Va	Memphis, Tenn.
203781		Ga. s.	Luerline	7	6	40.0	12.5	3.3	Frt.	2		1906	Crisfield, Md	Crisfield, Md.
141224		St. s.	Luise M	18	9	53.0	11.9	5.0	Fsh.	4		1892	Sheboygan, Wis	Milwaukee, Wis.
14722		St. s.	[9] Luke Hoyt	12	6	45.3	11.3	4.6	Tow.	2		1863	Albany, N. Y	Boston, Mass.
203752		*Ga. p.	Lukern	9	6	49.5	14.5	2.1	Pas.	1		1906	Everett, Wash	Pt. Townsend, Wash.
203998		Ga. s.	Lula	13	9	46.0	9.0	3.8	Pas.	2		1906	Dames Point, Fla	Jacksonville, Fla.
141415		*St. p.	Lula E. Warren	90	78	122.0	22.5	3.3	Pas.	3		1896	Johnsonville, Tenn	Paducah, Ky.
141308		Ga. s.	Lulu	10	9	33.0	12.5	5.9	Msc.	1		1887	Rockland, Me	So. West Harbor, Me.
15706		St. s.	Lumberman	13	6	43.2	11.6	4.8	Tow.	3		1869	Philadelphia, Pa	Norfolk, Va.
141583		St. s.	Lumberman	34	19	54.0	17.0	6.5	Tow.	4		1899	Seattle, Wash	Pt. Townsend, Wash.
130224		St. s.	[10] Luna	143	101	104.6	25.9	7.5	Frt.	3		1882	Mount Clemens, Mich	Port Huron, Mich.
140524		St. p.	Luray	423	330	156.0	28.0	8.9	Pas.	14	400	1882	Brooklyn, N. Y	New York, N. Y.
203817		Na. s.	Lu Ray	14	12	50.0	12.2	4.2	Tow.	2		1906	Marines, N. C	Wilmington, N. C.
140341		*St. p.	Lurline	481	338	157.7	30.7	6.6	Pas.	28		1878	Portland, Oreg	Portland, Oreg.
141751		St. s.	Lurline	41	27	63.7	15.2	5.3	Tow.	4		1901	Monahan, Wash	Seattle, Wash.
141018		St. s.	Luther Loomis	29	14	54.9	13.0	6.0	Tow.	4		1889	Chicago, Ill	Chicago, Ill.
140596	K. D. P. C.	St. s.	Luther C. Ward	106	53	98.0	21.5	9.8	Tow.	9	375	1882	Newburgh, N. Y	Hartford, Conn.
141469		*Ga. p.	Luvenia	13	9	52.0	13.5	2.0	Pas.	5		1897	Memphis, Tenn	Memphis, Tenn.
121095		St. s.	[11] Luzerne	165	112	94.3	23.7	11.3	Tow.	9	450	1899	Port Richmond, N. Y	Perth Amboy, N. J.
140770		St. s.	Luzerne Ludington	114	58	54.0	21.0	8.4	Oys.	5		1885	New Haven, Conn	New Haven, Conn.
141783		St. s.	LUZON	3,582	2,778	346.0	48.2	24.0	Pas.	19	1,250	1902	Chicago, Ill	Cleveland, Ohio.
140416		St. s.	Lycoming	1,448	1,119	251.0	36.0	15.3	Frt.	21	482	1880	Bay City, Mich	Buffalo, N. Y.
200178		*St. p.	Lyda	80	80	122.0	24.0	2.4	Tow.	14	200	1903	Jeffersonville, Ind	Paducah, Ky.
100291	K. J. T. D.	Ga. y.	[12] Lydia	25	25	45.4	15.6	5.3	Yct.	1		1880	Brooklyn, N. Y	Bridgeport, Conn.
140391		St. p.	Lydia	9	8	56.0	11.5	2.4	Frt.	3	6	1880	Elizabeth City, N. C	Elizabeth City, N. C.
140835		St. s.	Lydia	26	13	53.4	13.6	6.4	Pas.	2		1886	New Baltimore, N. Y	Albany, N. Y.
141638		Ga. s.	Lydia	14	14	38.0	12.6	5.4	Fsh.	3		1900	Beverly, Mass	Boston, Mass.

[1] Formerly U. S. L. H. B. st. p. Joseph Henry.
[2] Formerly st. s. Thomas A. Bain.
[3] Formerly st. p. Emma A. Ford.
[4] Formerly U. S. Eng. st. s. Lucerne.
[5] Formerly ga. y. Montour.
[6] Formerly st. y. {a Parthenia. b Sayonara.
[7] Formerly st. s. José.
[8] Formerly st. s. W. P. Ketcham.
[9] Formerly {a st. s. Luke Hoyt. b U. S. S. Hoyt.
[10] Formerly st. s. Nellie.
[11] Formerly st. s. Fred B. Dalzell.
[12] Formerly sch. y. Indolent.

Digitized by Google

MERCHANT **STEAM** VESSELS OF THE UNITED STATES—Continued.

Official No.	Signal letters.	Rig.	Name of vessel.	Gross tonnage.	Net tonnage.	Length.	Breadth.	Depth.	Service.	Crew.	Indicated horsepower.	When built.	Where built.	Home port (where permanent document issues).
						Feet.	*Feet.*	*Feet.*						
200896		Ga. s.	Lydia	10	7	32.6	10.3	3.2	Frt.	1		1904	Eagle Harbor, Wash	Ketchikan, Alaska.
202462		Ga. s.	Lydia	13	9	42.7	9.7	3.7	Pas.	1		1905	Sulzer, Alaska	Do.
204130		Ga. y.	Lydia	40	34	65.2	14.0	6.3	Yct.	3		1907	Long Island City, N. Y	Norfolk, Va.
141266		St. s.	Lydia Thompson	202	101	92.7	22.6	8.0	Pas.	11	200	1893	Port Angeles, Wash	Pt. Townsend, Wash.
141525		*St. p.	Lydia Van Sant	93	93	102.0	23.0	4.0	Tow.	5		1898	Leclaire, Iowa	Rock Island, Ill.
141333		St. s.	Lydia Wheeler	8	8	50.0	8.3	2.2	Tow.	4		1894	Bellevue, Iowa	Evansville, Ind.
141606	K. P. G. C.	St. s.	LYKENS	625	425	157.0	29.0	17.5	Tow.	19	1,000	1899	Philadelphia, Pa	Philadelphia, Pa.
202056		St. s.	LYMAN C. SMITH	6,200	4,916	525.0	55.2	31.0	Frt.	23	1,800	1905	Wyandotte, Mich	Oswego, N. Y.
203827	K. V. T. J.	St. y.	LYNDONIA	261	177	161.3	20.4	11.0	Yct.	20		1907	New York, N. Y	Philadelphia, Pa.
141716	K. Q. V. F.	St. s.	LYRA	4,417	3,516	331.5	47.0	25.0	Frt.	29	1,450	1901	Sparrows Point, Md	Boston, Mass.
			M.											
93082		Ga. s.	M. Carmel	15	10	44.5	13.5	4.8	Msc.	1		1900	New Haven, Conn	Patchogue, N. Y.
92551		St. s.	M. Dewing	71	51	50.0	19.7	5.4	Fsh.	5		1893	Boston, Mass	Providence, R. I.
92509		St. s.	M. Dougherty	43	43	71.0	17.2	6.0	Tow.	3		1893	Pittsburg, Pa	Pittsburg, Pa.
93059		St. s.	M. Henderer	44	30	60.0	17.3	7.0	Tow.	4		1900	Albany, N. Y	New York, N. Y.
90072		St. p.	M. Martin	570	455	191.0	29.3	8.1	Pas.	16		1863	Jersey City, N. J	Do.
91959		St. s.	M. Moran	66	33	71.4	18.5	8.0	Tow.	6		1887	Athens, N. Y	Do.
93023		St. s.	M. MORAN	121	82	84.6	19.0	8.8	Tow.	7	1,500	1900	Philadelphia, Pa	Do.
106391		St.c. bt.	[1] M. Moran	137	106	96.0	17.7	7.0	Frt.	4	500	1885	Lockport, N. Y	Newark, N. J.
91672		St. s.	M. Sicken	212	168	128.9	26.0	9.7	Frt.	10	313	1884	Marine City, Mich	Port Huron, Mich.
90904		St.c. bt.	M. Talcott	96	68	113.1	16.9	6.4	Pas.	4		1876	Chicago, Ill	Chicago, Ill.
90728		St. s.	[2] M. A. Gagnon	18	18	48.3	12.0	5.8	Tow.	4		1874	Two Rivers, Wis	Milwaukee, Wis.
92929		St. s.	M. A. HANNA	4,661	3,116	410.0	50.0	24.5	Pas.	22	1,700	1899	Cleveland, Ohio	Cleveland, Ohio.
92528		St. s.	M. A. Knapp	60	31	66.2	17.8	9.3	Tow.	8		1893	Benton Harbor, Mich	Milwaukee, Wis.
202403		Ga. s.	M. A. Mason	10	5	47.1	10.3	3.3	Oys.	1	12	1905	Irvington, Va	Tappahannock, Va.
92264		St. s.	M. B. Harlow	57	28	69.0	17.6	7.0	Tow.	5		1891	Alexandria, Va	Albany, N. Y.
201,976		Ga. s.	M. B. Wright	14	8	44.4	11.7	5.0	Msc.	2	15	1905	Sandy Bottom, Va	Tappahannock, Va.
92013		St. s.	M. C. Neff	276	210	137.0	28.9	10.8	Frt.	11	250	1888	Oshkosh, Wis	Duluth, Minn.
90792		St. s.	*M. D. Carrington*	64	32	67.0	16.0	8.6	Tow.	5		1875	Buffalo, N. Y	Do.
92083		St. p.	M. D. Moore	59	36	72.0	31.0	4.6	Tow.	6		1880	Oshkosh, Wis	Milwaukee, Wis.
92348		*St. p.	M. D. Wayman	242	157	125.0	24.0	3.8	Tow.	5		1891	Pittsburg, Pa	Pittsburg, Pa.
90314		St. s.	M. D. Wheeler	31	15	60.0	16.0	5.8	Tow.	3		1871	Philadelphia, Pa	Newark, N. J.
92911	K. N. R. V.	St. s.	M. E. LUCKENBACH	439	246	138.8	27.0	16.0	Tow.	14	1,000	1898	Camden, N. J	New York, N. Y.
203236	K. V. M. N.	St. s.	M. E. SCULLY	272	185	124.0	25.0	11.7	Tow.	14	500	1906	....do	Perth Amboy, N. J.
203075		*St. p.	M. F. Bradford	46	24	82.0	15.2	3.6	Frt.	11		1906	Madisonville, La	New Orleans, La.
93168		*St. p.	M. F. Henderson	534	315	158.7	31.0	7.5	Pas.	13		1901	Portland, Oreg	Portland, Oreg.
90492		St. s.	M. F. Merick	133	77	92.0	24.5	10.2	Tow.	7	604	1873	Detroit, Mich	Duluth, Minn.
127271	K. N. M. V.	St. s.	[3] *M. F. Plant*	1,214	941	205.4	36.0	25.0	Frt.	32	700	1879	Philadelphia, Pa	San Francisco, Cal.
92524		St. s.	M. G. Hausler	73	36.	72.0	18.0	8.8	Tow.	4		1893	Saugatuck, Mich	Chicago, Ill.
200269		*St. p.	M. L. Thornton	26	26	73.6	14.0	2.6	Tow.	4		1903	Guyandotte, W. Va	Wheeling, W. Va.
90767		Ga. s.	M. L. Weaver	30	28	51.5	17.0	4.0	Frt.	4		1875	Madisonville, La	Galveston, Tex.
92917		St. s.	M. P. Brown	60	54	88.0	15.0	5.6	Pas.	5		1890	Baldwinsville, N. Y	Buffalo, N. Y.
75173		St. s.	[4] M. P. Howlett	53	36	64.0	21.0	6.4	Tow.	3		1868	Baltimore, Md	Philadelphia, Pa.
200527		St. s.	M. S. QUAY	131	89	86.5	19.0	10.8	Tow.	4	500	1903	Philadelphia, Pa	Do.
91944		St. s.	M. T. Greene	523	421	155.0	30.0	11.6	Frt.	12	473	1887	Gibraltar, Mich	Chicago, Ill.
93380		St. s.	M. W. Adams	73	49	73.0	18.6	8.2	Tow.	8	150	1903	Solomons, Md	Baltimore, Md.
91995		St. s	M. W. Hunt	41	20	63.5	15.6	6.5	Pas.	4		1888	Philadelphia, Pa	Do.
93091		*St. p.	M. W. Kelly	185	185	150.0	36.0	4.6	Pas.	25		1900	Jeffersonville, Ind	Apalachicola, Fla.
92824		St. s.	M. Mitchell Davis	85	58	81.0	19.2	8.9	Pas.	4		1897	Solomons Island, Md	Portsmouth, N. H.
93262		St. s.	M. Mitchell Davis	116	79	92.5	21.8	10.6	Tow.	8	350	1902	Solomons, Md	Washington, D. C.
91470		St. s.	Mabel	84	42	82.9	20.0	8.6	Tow.	8		1882	Philadelphia, Pa	Hartford, Conn.
92070		St. s.	Mabel	26	13	51.9	15.5	5.1	Tow.	3		1888	Tottenville, N. Y	Perth Amboy, N. J.
92525		St. s.	Mabel	50	26	61.2	18.0	7.0	Tow.	3		1893	Athens, N. Y	New York, N. Y.
92540		*St. p.	Mabel	72	62	91.0	22.0	4.0	Frt.	3		1893	New Iberia, La	Brashear, La.
92716		Ga. s.	Mabel	5	5	26.0	9.5	4.9	Fsh.	2		1893	Brooklin, Me	Mt Desert Ferry, Me.
92759		Ga. s.	Mabel	6	6	26.0	12.4	4.0	Fsh.	1		1895	Bath, Me	Providence, R. I.
93158		St. s.	Mabel	27	18	68.5	11.8	5.8	Pas.	2		1901	Clayton, N. Y	Cape Vincent, N. Y.
201172		Ga. s.	Mabel	10	7	47.0	11.0	3.8	Msc.	1	16	1904	Hopkins, Va	Cape Charles, Va.
201202		*St. p.	Mabel	49	49	80.0	17.0	3.4	Tow.	10		1904	Carrollton, Ky	Louisville, Ky.
201612		St. s.	Mabel	9	7	37.0	10.4	3.8	Fsh.	1		1904	Shakan, Alaska	Wrangell, Alaska.
201754		Ga. s.	Mabel	9	5	45.0	9.0	3.0	Frt.	1		1905	Pocomoke City, Md	Crisfield, Md.
92846		Ga. s.	Mabel A	19	18	48.5	16.3	5.1	Fsh.	1		1898	Patchogue, N. Y	Patchogue, N. Y.
93050		*Ga. p.	Mabel B	8	5	78.8	7.0	1.6	Pas.	1		1899	Grantsville, W. Va	Wheeling, W. Va.
92327		*St. p.	Mabel Comeaux	397	397	178.0	36.0	6.5	Pas.	27	425	1891	Jeffersonville, Ind	Gulfport, Miss.
92858		Ga. s.	Mabel H	6	6	25.6	12.4	3.7	Fsh.	1		1898	Osterville, Mass	Edgartown, Mass.
93181		Ga. s.	Mabel Holland	13	12	43.5	14.3	4.0	Oys.	4		1901	Rockaway Beach, N. Y	Patchogue, N. Y.
202730		Ga. s.	Mabel E. Horton	8	6	40.2	10.2	2.2	Frt.	2	20	1905	Manteo, N. C	Elizabeth City, N. C.
92053		Ga. s.	Mabel Nelson	9	9	42.0	15.4	3.1	Oys.	4		1889	Shellbanks, Ala	Gulfport, Miss.
91262		St. s.	Mabel L. Stevens	31	21	60.6	16.3	4.8	Oys.	6		1880	South Norwalk, Conn	Bridgeport, Conn.
200236		Ga. s.	Mabel M	5	5	35.5	9.8	3.5	Pas.	1	10	1903	Chester, Conn	Hartford, Conn.
202150		Ga. y.	Mabel W	17	16	44.8	11.6	5.0	Yct.	2		1905	Chicago, Ill	Chicago, Ill.
127623		St. s.	[5] Mabel W. Gouldman	33	22	79.0	17.0	4.3	Fsh.	3		1902	East Providence, R. I	Tappahannock, Va.

[1] Formerly st. c. bt. Alfred Morgan.

[2] Formerly st. s. { *a* M. A. Gagnon. *b* U. S. Eng. Dione.

[3] Formerly { *a* Spanish st. s. Cuba. *b* Spanish st. s. Argonauta. *c* st. s. Cocoa.

[4] Formerly sch. Julia A. Jones.

[5] Formerly st. s. Chief.

Digitized by Google

Merchant STEAM Vessels of the United States—Continued.

Official No.	Signal letters.	Rig.	Name of vessel.	Gross tonnage.	Net tonnage.	Length.	Breadth.	Depth.	Service.	Crew.	Indicated horsepower.	When built.	Where built.	Home port (where permanent document issues).
						Feet.	Feet.	Feet.						
93220		St. s.	Mabel & Ray	26	18	44.4	15.9	5.7	Oys.	3		1899	Stratford, Conn	New York, N. Y.
203242		*Ga. p.	Mabelle	17	17	55.1	15.6	2.8	Pas.	4		1906	Arrow Rock, Mo	Kansas City, Mo.
92839		*St. p.	Mable	59	49	70.4	13.7	3.9	Pas.	3		1898	Huntington, Oreg	Portland, Oreg.
92725		Ga. s.	Mable D	6	6	26.0	11.8	3.8	Fsh.	1		1896	Osterville, Mass	Edgartown, Mass.
204105	K. W. F. V.	St. s.	McAllister Bros	119	81	83.0	22.2	10.0	Tow.	8	900	1907	Noank, Conn	New York, N. Y.
76642		St. s.	[1] McCaldin Bros	63	31	82.0	17.8	8.3	Tow.	5		1886	Perth Amboy, N. J	Do.
18474		St. s.	[2] *McCormick*	23	11	51.0	13.6	6.2	Tow.	3		1867	Buffalo, N. Y	Toledo, Ohio.
93088		St. s.	McDougall	562	383	168.0	32.0	9.3	Tow.	20	850	1900	St. Louis, Mo	St. Louis, Mo.
200887	K. T. C. J.	St. y.	Machigonne	95	65	104.0	16.6	9.1	Yct.			1904	New York, N. Y	Plymouth, Mass.
203969	K. V. W. T.	St. s.	Machigonne	425	289	136.5	29.0	9.6	Pas.	14	550	1907	Philadelphia, Pa	Portland, Me.
106659		St. bge.	[3] McKeever Bros	107	76	80.4	23.2	8.0	Frt.	4	100	1889	Wilmington, Del	New York, N. Y.
200523		Ga. s.	Mackerel	12	8	43.0	10.8	5.1	Tow.	1		1903	Tacoma, Wash	Seattle, Wash.
93271		St. s.	McKinley	66	45	72.2	17.2	6.5	Tow.	5		1902	do	Port Angeles, Wash.
200809		Ga. s.	McKinley	14	14	44.2	11.7	4.9	Pas.	2		1904	Terminal Island, Cal	San Diego, Cal.
201790		*St. p.	Mackie	77	77	120.2	20.6	3.5	Msc.	8		1905	Nashville, Tenn	Nashville, Tenn.
92226	K. L. B. C.	St. s.	Mackinaw	2,578	2,005	270.0	41.9	24.0	Frt.	30	1,300	1890	West Bay City, Mich	Seattle, Wash.
91045		Ga. s.	Macy	19	16	49.0	17.0	3.3	Msc.	1		1878	Babylon, N. Y	Patchogue, N. Y.
90778		Na. y.	Madcap	21	20	43.2	15.5	5.9	Yct.	3		1875	Philadelphia, Pa	New York, N. Y.
92394		St. s.	Madeira	51	25	64.5	16.5	8.0	Tow.	5		1892	do	Philadelphia, Pa.
92523		St. s.	Madeleine	74	37	86.0	18.9	6.8	Pas.	5		1893	Cape Elizabeth, Me	Wilmington, N. C.
92938		St. s.	Madeline	14	9	45.7	14.6	4.0	Pas.	2		1899	South Boston, Mass	Boston, Mass.
202141		Ga. s.	Madeline S	8	7	34.8	11.6	3.1	Msc.	2		1905	Brooklyn, N. Y	New York, N. Y.
92462		*St. p.	Madison	292	292	157.4	45.4	6.1	Fer.	5	350	1892	Jeffersonville, Ind	St. Louis, Mo.
202808		St. s.	Madison	181	123	93.7	24.0	11.1	Tow.	7		1906	Port Richmond, N. Y	New York, N. Y.
203935		*Ga. p.	Madison	48	48	84.5	13.7	2.2	Pas.	10	50	1907	Corncreek, Ky	Louisville, Ky.
92953	K. P. F. J.	St. s.	Mae	2,103	1,281	243.6	42.2	22.2	Frt.	27	1,500	1899	Toledo, Ohio	New York, N. Y.
200264		Na. s.	Mae	10	8	36.5	10.0	3.0	Msc.	1		1903	Atlantic City, N. J	Somers Point, N. J.
92678		St. s.	Mae Martel	38	26	71.2	14.5	6.4	Tow.	3		1895	Saugatuck, Mich	Milwaukee, Wis.
203993		Ga. s.	Magellan	14	9	39.1	12.5	4.6	Pas.	1		1907	Seattle, Wash	Seattle, Wash.
17837		Ga. s.	Maggie	12	12	41.0	15.0	3.0	Frt.	2		1866	Sayville, N. Y	Norfolk, Va.
90013		St. p.	*Maggie*	606	494	164.0	38.0	8.5	Pas.	30	280	1869	Wilmington, Del	Baltimore, Md.
92375		St. s.	Maggie	85	58	67.0	20.0	6.5	Frt.	2	80	1891	Albion, Cal	San Francisco, Cal.
92510		St. s.	[4] Maggie	19	9	50.0	12.0	4.7	Tow.	8		1893	Mobile, Ala	Pensacola, Fla.
92616		*St. p.	Maggie	50	50	85.0	19.0	3.5	Pas.	14		1894	Yazoo City, Miss	Vicksburg, Miss.
93221		St. s.	Maggie	30	20	54.5	16.7	5.3	Fsh.	3		1899	Leland, Mich	Grand Haven, Mich.
125752		St. s.	[5] Maggie	26	13	63.8	14.8	4.0	Tow.	5	40	1879	Savannah, Ga	Savannah, Ga.
91925		Ga. s.	Maggie A	8	7	26.3	13.0	4.5	Fsh.	2		1886	Providence, R. I	Providence, R. I.
92766		Ga. s.	Maggie Cannon	7	7	30.0	12.0	4.4	Wat.	0	7	1897	Essex, Mass	Hartford, Conn.
90934		Ga. s.	Maggie Cora	7	7	38.7	11.6	2.8	Msc.	2		1876	Messongo, Va	Newport News, Va.
202035		Ga. p.	Maggie L	9	7	42.0	8.7	2.6	Pas.	1		1905	East Liverpool, Ohio	Wheeling, W. Va.
90582		St. s.	Maggie Lutz	15	8	45.0	12.5	4.3	Fsh.	6		1873	Sheboygan, Wis	Grand Haven, Mich.
80894		St. s.	[6] Maggie Marshall	365	279	150.0	30.0	11.3	Frt.	12	450	1873	Manistee, Mich	Do.
92497		Ga. s.	Maggie A. Howlett	31	14	58.0	19.3	5.9	Oys.	9		1893	Greenwich Pier, N. J	Philadelphia, Pa.
91405		St. s.	Maggie J. Jory	20	10	49.2	13.2	6.0	Tow.	6		1882	Baltimore, Md	Richmond, Va.
92538		St. s.	Magic	67	33	67.3	16.6	8.4	Tow.	5		1893	Port Blakeley, Wash	Pt. Townsend, Wash.
93346		St. s.	Magic	19	13	50.4	12.4	4.6	Tow.	5		1902	Madisonville, La	New Orleans, La.
93243		Ga. s.	Magic Safety	71	48	73.4	17.4	8.2	Lgt.	3		1901	Brooklyn, N. Y	New York, N. Y.
202974		Ga. s.	Magician	57	52	78.4	19.4	6.2	Oys.	6	100	1906	Greenport, N. Y	Greenport, N. Y.
91700		St. y.	Magnet	23	14	60.0	12.0	6.0	Yct.	3		1884	Pamrapo, N. J	Plattsburg, N.Y.
92411		Ga. s.	Magnet	6	6	24.2	11.0	3.9	Fsh.	0		1892	New London, Conn	New London, Conn.
93393		Ga. s.	Magnet	69	47	82.3	18.2	8.1	Frt.	4		1903	Brooklyn, N. Y	New York, N. Y.
200398		Ga. y.	Magnet	6	5	30.6	10.0	3.2	Yct.	1		1903	Patchogue, N. Y	Patchogue, N. Y.
203958		St. s.	Magnet	32	21	45.6	12.6	6.9	Tow.	3	100	1907	Vega, Wash	Tacoma, Wash.
91592	K. C. H. J.	Ga. y.	Magnolia	91	45	92.4	17.6	9.2	Yct.	9		1883	Bristol, R. I	Greenport, N. Y.
93109		Ga. s.	Magnolia	16	9	45.6	14.8	6.0	Fsh.	3		1901	Gloucester, Mass	Provincetown, Mass.
162430		*Ga. p.	Magnolia	10	10	36.0	9.0	3.5	Pas.	1		1905	Muscatine, Iowa	Rock Island, Ill.
200330		Ga. s.	Magnolia	14	9	50.0	11.4	3.9	Frt.	2		1903	Washington, N. C	Newbern, N. C.
201203		Ga. s.	Magnolia	12	10	41.6	15.0	3.0	Msc.	2	25	1904	Paulsboro, N. J	Camden, N. J.
201732		*Ga. p.	Magnolia	16	10	59.0	15.3	3.3	Frt.	5		1905	New Orleans, La	New Orleans, La.
202877		Ga. s.	Magnolia	11	8	38.4	8.8	4.2	Pas.	2		1904	St. Louis, Mo	St. Louis, Mo.
203900		*St. p.	Magnolia	72	72	113.2	22.8	4.5	Pas.	14		1907	Allemands, La	New Orleans, La.
203978		St. s.	Magnolia	119	81	101.0	18.9	5.3	Pas.	4	200	1907	Tacoma, Wash	Tacoma, Wash.
93064		St. s.	Mahanoy	204	139	96.0	20.7	11.3	Tow.	12	500	1900	Port Richmond, N. Y	Perth Amboy, N. J.
92454		St. s.	Mahoning	2,189	1,744	274.0	40.2	23.2	Frt.	21	1,138	1892	Wyandotte, Mich	Erie, Pa.
203249		Na. y.	Maid	21	19	44.2	12.0	5.0	Yct.	2		1906	Toms River, N. J	New York, N. Y.
91320		St. s.	Maid of Kent	171	116	101.8	21.3	7.0	Pas.	7	215	1881	Wilmington, Del	Do.
93210		St. s.	Maid of Patuca	84	57	89.0	18.1	5.0	Pas.	11		1901	Canajoharie, N. Y	Cleveland, Ohio.
92727		St. s.	Maid of the Mist	99	63	75.8	18.8	6.5	Pas.	3		1892	Niagara Falls, N. Y	Niagara Falls, N. Y.
16445		St. s.	Maine	332	255	132.3	27.8	11.8	Frt.	11	588	1862	Cleveland, Ohio	Port Huron, Mich.
92049		St. p.	*Maine*	850	545	174.0	36.6	13.3	Fer.	6		1888	Wilmington, Del	New York, N. Y.
92391	K. L. D. B.	St. s.	Maine	2,395	1,505	302.7	44.0	17.5	Pas.	70	2,500	1891	do	New London, Conn.

[1] Formerly st. s John A. Carnie.
[2] Formerly st. s. A. A. Eustaphieve.
[3] Formerly st. bge. {a Alfred Lister. b Walter W.
[4] Formerly {a st. s. Maggie. b U. S. Eng. st. s. Maggie.
[5] Formerly st. s. Cannoochee.
[6] Formerly st. s. William Crippin.

Digitized by Google

MERCHANT **STEAM** VESSELS OF THE UNITED STATES—Continued.

Official No.	Signal letters.	Rig.	Name of vessel.	Gross tonnage.	Net tonnage.	Length.	Breadth.	Depth.	Service.	Crew.	Indicated horsepower.	When built.	Where built.	Home port (where permanent document issues).
						Feet.	Feet.	Feet.						
92190		St. y.	Maitland	15	7	47.7	10.8	5.8	Yct.	2		1890	Bath, Me	Portland, Me.
93295		St. s.	Maja	32	22	54.1	12.1	5.4	Pas.	2		1902	Hood River, Oreg	Portland, Oreg.
92116		St. s.	Majestic	1,985	1,609	291.0	40.0	21.1	Frt.	17	1,800	1889	West Bay City, Mich	Detroit, Mich.
93036		Ga. s.	Majestic	17	9	52.4	17.1	3.1	Fsh.	2		1900	Biloxi, Miss	New Orleans, La.
93095		St. s.	Majestic	113	76	90.5	21.8	10.4	Tow.	7	348	1900	Baltimore, Md	Philadelphia, Pa.
76792		St. s.	[1] Major	1,864	1,491	283.0	41.4	20.0	Frt.	16	1,000	1889	West Bay City, Mich	Buffalo, N. Y.
91289		St. s.	Major	10	5	37.3	10.8	3.8	Tow.	2		1880	Mathews County, Va	Norfolk, Va.
92300		*St. p.	Major	38	19	59.9	26.5	4.3	Pas.	6		1891	Hawesville, Ky	Evansville, Ind.
92314		St. bge.	Major	128	118	107.0	25.0	6.4	Msc.	5	30	1891	Buffalo, N. Y	Erie, Pa.
93079		St. s.	Major	12	8	37.3	10.0	4.7	Fsh.	4		1900	Racine, Wis	Milwaukee, Wis.
200823		St. s.	Major	60	41	70.0	18.8	9.3	Tow.	9		1904	New Orleans, La	Pittsburg, Pa.
92385		St. s.	Major Dana	52	26	64.9	16.0	8.0	Tow.	5		1891	Grand Haven, Mich	Marquette, Mich.
93155		St. s.	Major Kingman	47	32	66.0	17.4	8.4	Tow.	4		1901	Buffalo, N. Y	Buffalo, N. Y.
17524		St. p.	*Major Reybold*	530	426	204.3	30.3	7.2	Pas.	11	800	1853	Wilmington, Del	Camden, N. J.
203631		*St. p.	Major Slack	93	93	118.3	26.5	3.7	Tow.	11		1906	Point Pleasant, W. Va	Cincinnati, Ohio.
93098		St. s.	Major Symons	43	30	60.0	17.0	6.3	Tow.	3		1900	Buffalo, N. Y	Buffalo, N. Y.
91834		St. s.	Major Ulrich	12	6	35.0	13.0	5.0	Wat.	1		1886	Brooklyn, N. Y	New York, N. Y.
201999		Ga. s.	Major Wilcox	15	13	49.0	12.5	4.4	Frt.	1	30	1904	Sandusky, Ohio	Sandusky, Ohio.
91984		St. s.	Major W. Allen	27	13	60.0	13.0	5.2	Pas.	4		1888	Wilmington, Del	Baltimore, Md.
17117		St. s.	*Major Henry Brewerton.*	65	32	82.0	19.0	7.5	Tow.	6		1857	Baltimore, Md	Do.
92861	K.N.L.B.	St. y.	MALAY	173	90	131.0	20.0	10.6	Yct.	11	600	1898	Chester, Pa	Newport, R. I.
202822		St. s.	Malcolm V. Clark	26	19	52.3	12.8	4.4	Tow.	4		1906	Norfolk, Va	New York, N. Y.
202487		Ga. s.	Malew	13	9	45.6	10.0	4.0	Pas.	1		1905	Detroit, Mich	Wheeling, W. Va.
92973		St. s.	MALIETOA	5,229	3,921	454.0	50.0	24.3	Pas.	24	1,400	1899	Lorain, Ohio	Duluth, Minn.
93037		Ga. s.	[2] Malolo	29	9	60.8	15.2	5.8	Frt.	6		1898	Benicia, Cal	San Francisco, Cal.
93094		St. s.	Malvern Hill	34	17	60.0	15.3	6.0	Tow.	5		1900	Turkey Island, Va	Petersburg, Va.
200517		Ga. s.	Mame and Lena	6	5	36.0	7.6	3.6	Frt.	1	12	1902	Atlantic City, N. J	Somers Point, N. J.
107015		St. s.	[3] Mamie	13	8	46.0	10.4	3.0	Pas.	4		1893	Chicago, Ill	Memphis, Tenn.
93034		St. s.	Mamie B	8	8	54.4	8.8	3.0	Pas.	2		1900	Lansing, Iowa	La Crosse, Wis.
8685		St. s.	[4] *Mamie Coyle*	44	22	69.0	15.0	7.2	Tow.	7		1870	Chester, Pa	New Orleans, La.
93358		*St. p.	Mamie D	63	63	98.0	20.5	4.0	Tow.	6		1903	Morgan City, La	Do.
91156		St. s.	Mamie Higgins	77	40	87.8	17.8	7.3	Pas.	10		1879	Buffalo, N. Y	Galveston, Tex.
202187		Ga. s.	Mamie Lewis	8	7	37.8	11.5	5.3	Frt.	2		1905	Sneads Ferry, N. C	Newbern, N. C.
92321		Ga. s.	Mamie M	11	11	40.6	14.0	4.0	Pas.	2		1891	New Orleans, La	Gulfport, Miss.
200289		St. s.	Manager	325	201	116.7	33.8	11.4	Frt.	7		1903	Noank, Conn	New York, N. Y.
90368		St. y.	[5] Manatee	44	23	72.1	15.6	7.7	Yct.	3		1869	Brooklyn, N. Y	Newport, R. I.
91694		St. p.	*Manatee*	104	66	107.9	20.5	6.3	Pas.	11		1884	Newburgh, N. Y	Jacksonville, Fla.
92087		St. s.	†Manchester	2,132	1,611	281.0	41.0	20.0	Pas.	18	1,200	1889	Wyandotte, Mich	Milwaukee, Wis.
200690	K.S.W.C.	St. s.	MANCHURIA	13,638	8,750	600.0	65.3	23.1	Pas.	265	10,000	1904	Camden, N. J	New York, N. Y.
93077	K.Q.J.C.	St. s.	Mandalay	438	266	142.4	33.6	12.0	Frt.	17	280	1900	Northbend, Oreg	San Francisco, Cal.
140666		St. s.	[6] Mandalay	32	26	56.6	15.8	4.6	Pas.	3		1883	Brewer, Me	Baltimore, Md.
93246		St. s.	Manette	125	81	94.7	17.5	5.0	Pas.	6	74	1902	West Seattle, Wash	Pt. Townsend, Wash.
91176		St. s.	Manhanset	154	104	104.4	19.5	7.7	Pas.	7		1879	Mystic Bridge, Conn	Sag Harbor, N. Y.
91701		St. s.	Manhattan	159	75	91.7	28.6	7.5	Frt.	10	350	1884	Rondout, N. Y	New York, N. Y.
92280	K.J.H.R	St. s.	Manhattan	1,892	982	233.9	40.7	24.5	Pas.	39	2,500	1891	Bath, Me	Portland, Me.
111260		St. s.	[7] MANHATTAN	155	105	100.5	21.6	10.4	Tow.	9	780	1900	New York, N. Y	New York, N. Y.
202346		St. s.	MANHATTAN	1,954	1,329	246.4	46.1	18.4	Fer.	20	3,500	1905	Sparrows Point, Md	Do.
202845	K.V.G.W.	St. s.	MANHATTAN	291	134	129.3	24.1	14.0	Tow.	10	800	1906	Philadelphia, Pa	Portland, Me.
91704		St. p.	*Manhattan Beach*	630	436	152.0	32.5	12.2	Fer.	11	300	1884	Newburgh, N. Y	New York, N. Y.
140537		St. s.	[8] Manistee	843	485	202.0	32.0	21.9	Pas.	25	500	1882	Benton Harbor, Mich	Chicago, Ill.
91436		St. s.	Manistique	473	382	157.1	31.1	12.5	Tow.	11		1882	Gibraltar, Mich	Port Huron, Mich.
93363		St. s.	MANISTIQUE, MARQUETTE AND NORTHERN 1.	2,933	1,755	338.0	56.0	19.5	Fer.	42	3,000	1903	Cleveland, Ohio	Grand Haven, Mich.
92521		St. s.	MANITOU	2,944	2,391	274.7	42.2	20.8	Pas.	100	2,500	1893	Chicago, Ill	Duluth, Minn.
93026	K.P.T.L.	St. s.	MANNA-HATA	1,103	735	210.0	32.0	23.3	Frt.	19	1,000	1900	Wilmington, Del	Philadelphia, Pa.
92170		St. s.	MANOLA	2,325	1,835	282.4	40.3	21.2	Pas.	20	1,200	1890	Cleveland, Ohio	Duluth, Minn.
92431		St. s.	Mansfield	382	351	159.2	32.0	8.2	Lgt.	19	58	1892	do	Erie, Pa.
91966	K.H.Q.V.	St. s.	*Manteo*	719	535	190.0	26.0	9.0	Pas.	18	256	1887	Wilmington, Del	Mobile, Ala.
203011		Ga. s.	Manulitta	33	24	60.6	12.7	3.0	Pas.	3	24	1906	Berlin, Wis	Milwaukee, Wis.
203775	K.V.S.P.	St. s.	Manzanillo	178	121	88.7	28.3	9.7	Frt.	12	400	1906	Tomkins Cove, N. Y	New York, N. Y.
107549		Ga. y.	[9] Manzanita	17	14	58.4	11.3	4.6	Yct.	2		1900	Greenport, N. Y	Do.
201153		St. y.	[10] MANZANITA	67	46	99.0	16.5	8.6	Yct.	2	200	1904	Toledo, Ohio	Chicago, Ill.
203814	K.W.C.J.	Ga. y.	Mao II	37	31	60.4	12.9	6.0	Yct.	3	50	1906	New Haven, Conn	New York, N. Y.
200852		St. s.	Maquoit	77	43	85.0	20.5	7.6	Pas.	8		1904	South Portland, Me	Portland, Me.
92993	K.P.L.Q.	St. s.	MARACAIBO	1,771	1,095	267.5	37.0	18.5	Pas.	38	1,100	1899	Wilmington, Del	Wilmington, Del.
93389		St. y.	Marcia	22	15	62.5	10.8	4.5	Yct.	4	60	1903	Chicago, Ill	Chicago, Ill.
204100		Ga. s.	Marea	9	8	30.3	13.4	3.6	Pas.	1		1905	Norfolk, Va	Norfolk, Va.
93373	K.S.J.V.	Ga. y.	Mareta III	55	47	71.5	14.8	5.8	Yct.	4		1903	Nyack, N. Y	Newport News, Va.
80222		St. s.	[11] Margaret	30	20	57.4	15.1	6.1	Tow.	3		1871	Bordentown, N. J	Philadelphia, Pa.

[1] Formerly st. s. John Mitchell.
[2] Formerly Hawaiian sch. Malolo.
[3] Formerly st. s. {a Abyssinia. b Venture. c Jane.
[4] Formerly st. s. Ella Wood No. 2.
[5] Formerly st. s. Mischief.
[6] Formerly st. y. {a Leila. b Stella.
[7] Formerly st. s. Richard Croker.
[8] Formerly st. s. {a Lora. b Alice Stafford.
[9] Formerly ga. y. Au Revoir.
[10] Formerly st. y. Edith.
[11] Formerly st. s. {a Wm. B. Eddy. b Dewey.
† Composite.

Digitized by Google

MERCHANT **STEAM** VESSELS OF THE UNITED STATES—Continued.

Official No.	Signal letters.	Rig.	Name of vessel.	Gross tonnage.	Net tonnage.	Length.	Breadth.	Depth.	Service.	Crew.	Indicated horsepower.	When built.	Where built.	Home port (where permanent document issues).
						Feet.	*Feet.*	*Feet.*						
90646		St. s.	Margaret	17	8	50.6	14.6	4.6	Pas.	9		1872	Lake Charles, La	Port Arthur, Tex.
92599		*St. p.	Margaret	328	201	142.0	26.0	4.6	Tow.	15	460	1894	Evansville, Ind	Evansville, Ind.
92890		*St. p.	Margaret	520	260	140.0	33.0	7.0	Pas.	16	250	1897	St. Michael, Alaska	St. Michael, Alaska.
93193		St. s.	Margaret	40	27	53.2	17.6	7.0	Tow.	4		1901	Tottenville, N. Y	New York, N. Y.
93219		*St. p.	Margaret	128	81	116.0	22.0	4.0	Tow.	12		1901	Allegheny, Pa	Pittsburg, Pa.
117246	K. S. L. G.	Ga. y.	[1] Margaret	58	48	76.3	19.1	9.3	Yct.	5		1903	Boston, Mass	New York, N. Y.
136748	K. P. G. T.	St. y.	[2] MARGARET	245	138	145.2	21.0	12.4	Yct.	12	650	1899	Chester, Pa	Baltimore, Md.
150739		*St. p.	[3] Margaret	100	100	100.0	22.0	3.0	Tow.	10	80	1896	Paducah, Ky	St. Louis, Mo.
201340	K. T. H. Q.	St. s.	Margaret	203	138	112.0	23.6	13.0	Tow.	11	533	1904	Baltimore, Md	Baltimore, Md.
201644	K. T. N. V.	St. y.	MARGARET	179	122	107.7	21.0	7.1	Yct.	11		1904	Mariner Harbor, N. Y	Do.
201765		Ga. y.	Margaret	22	18	55.0	10.0	4.0	Yct.	1	32	1905	Clinton, Iowa	Dubuque, Iowa.
202955		St. y.	Margaret	27	18	61.0	12.7	5.1	Yct.	0		1906	Dockton, Wash	Tacoma, Wash.
203537		Ga. s.	Margaret	13	8	48.5	9.0	3.4	Pas.	2		1902	Detroit, Mich	Wheeling, W. Va.
12544		Ga. s.	[4] Margaret Ann	19	11	49.8	17.2	2.5	Frt.	3		1845	Mathews County, Va	Baltimore, Md.
162316		Ga. s.	Margaret Atkinson	50	50	71.5	21.6	5.9	Frt.	4		1904	Lankford, Md	Do.
120554		St. s.	[5] Margaret D	29	14	55.7	15.5	7.0	Tow.	5		1883	Baltimore, Md	New York, N. Y.
80756		Ga. s.	[6] Margaret G	20	17	46.8	15.5	4.1	Msc.	1		1879	Roslyn, N. Y	Do.
203336		Ga. s.	Margaret A. Acton	65	54	72.5	20.5	6.0	Frt.	4	60	1906	Pennsville, N. J	Camden, N. J.
16333		St. s.	Margaret A. Lenox	45	22	68.0	15.4	7.0	Tow.	4		1864	New Brunswick, N. J	New York, N. Y.
91584		St. s.	Margaret J. Sanford	77	55	85.2	18.5	8.0	Tow.	8		1883	Jersey City, N. J	Do.
200363		St. s.	Margarette	22	12	48.8	13.6	5.0	Tow.	3		1903	Elizabeth City, N. C	Newbern, N. C.
202114		Ga. s.	Margarette	13	10	52.0	14.6	3.5	Oys.	1		1905	Pocomoke City, Md	Cape Charles, Va.
203862		Ga. s.	Margarita	8	8	30.8	10.2	3.8	Msc.	1	25	1907	Longbeach, Cal	Los Angeles, Cal.
93180		Ga. s.	Margarita Theresa	16	11	45.7	14.2	6.3	Msc.	2		1901	Middletown, Conn	New Haven, Conn.
92017		Na. s.	Margie	9	8	28.2	13.3	5.2	Fsh.	1		1888	Osterville, Mass	Edgartown, Mass.
203849		St. s.	Margie	10	6	46.0	9.5	4.5	Tow.	1		1906	Jackson, Ala	Mobile, Ala.
92567		St. s.	Margret McCann	35	22	69.0	15.2	6.6	Pas.	3		1894	Grand Haven, Mich	Grand Haven, Mich.
92423		St. s.	Margretta	18	9	52.6	13.2	4.7	Tow.	2		1892	Ashtabula, Ohio	Detroit, Mich.
92504		St. s.	Marguerite	128	64	90.3	21.3	10.8	Tow.	6	462	1893	Kennebunkport, Me	Boston, Mass.
92583		St. s.	MARGUERITE	27	13	45.8	14.0	6.9	Tow.	6		1894	Cleveland, Ohio	Duluth, Minn.
92676		Ga. s.	Marguerite	13	13	40.7	14.8	6.8	Fsh.	4		1895	Waldoboro, Me	Gloucester, Mass.
92912		St. s.	Marguerite	44	34	64.0	14.0	4.2	Pas.	2		1898	Florence, Oreg	Yaquina, Oreg.
92947		Ga. s.	Marguerite	8	7	30.3	10.0	3.6	Msc.	2		1899	Paulsboro, N. J	Camden, N. J.
92952		Ga. y.	Marguerite	18	12	47.5	10.5	5.0	Yct.	2		1899	Baltimore, Md	Baltimore, Md.
92849		St. s.	Marguerite	29	19	58.0	12.2	3.4	Pas.	3		1898	Olympia, Wash	Pt. Townsend, Wash.
93288		Ga. y.	Marguerite	10	6	38.1	9.2	4.3	Yct.	2		1902	Shooter Island, N. Y	New York, N. Y.
201654		*Ga. p.	Marguerite	13	13	59.0	15.9	2.5	Tow.	2		1904	Ford, Ky	Cincinnati, Ohio.
201762		Ga. s.	Marguerite	14	10	46.0	14.0	5.0	Frt.	3		1905	Swedesboro, N. J	Bridgeton, N. J.
203831		*Ga. p.	Marguerite	21	11	53.0	15.8	3.9	Oys.	4		1906	Westwego, La	Brashear, La.
204056		Ga. s.	Marguerite	14	9	44.2	12.4	4.1	Pas.	1		1907	Tacoma, Wash	Tacoma, Wash.
201616		Ga. s.	Marguerite S. McKenzie	13	13	39.4	13.3	5.4	Fsh.	6		1904	Gloucester, Mass	Gloucester, Mass.
202980		*Ga. p.	Margy	6	6	30.0	7.0	3.0	Pas.	1		1906	Rock Island, Ill	Milwaukee, Wis.
203068		Na. s.	Marhilfra	13	9	40.7	9.6	4.7	Msc.	3		1906	East Boothbay, Me	Belfast, Me.
91960		*St. p.	Maria	202	184	115.0	24.0	5.9	Tow.	9		1887	Portland, Oreg	Portland, Oreg.
92205		St. s.	Maria Hoffmann	78	39	77.3	19.9	8.9	Tow.	6		1890	Brooklyn, N. Y	New York, N. Y.
91268		St. s.	Marian	19	9	52.6	13.0	6.5	Tow.	4		1880	Baltimore, Md	Baltimore, Md.
92135		St.c.bt.	Marian	128	94	91.8	17.4	8.5	Frt.	4	116	1889	Buffalo, N. Y	New York, N. Y.
93029		*St. p.	Marian	417	218	141.0	25.0	5.7	Pas.	5	150	1900	Augusta, Ga	Savannah, Ga.
93357		St. s.	Marian	28	19	59.2	13.6	4.9	Tow.	4	75	1903	Tacoma, Wash	Tacoma, Wash.
200865		Ga. s.	Marian	12	8	45.6	10.6	3.2	Pas.	2		1904	South Seattle, Wash	Wrangell, Alaska.
204162		Ga. s.	Marian	37	25	62.0	16.2	6.1	Fsh.	3		1907	Tacoma, Wash	Seattle, Wash.
201079		Ga. s.	Marian G	7	6	35.0	6.0	6.2	Pas.	2		1902	Whitebear Lake, Minn	St. Paul, Minn.
92736		St. s.	MARICOPA	4,223	3,669	406.0	48.2	23.4	Frt.	22	1,600	1896	Chicago, Ill	Duluth, Minn.
92455		St. y.	Marie	16	8	55.1	12.0	4.8	Yct.	1		1892	Bath, Me	Boston, Mass.
92594		St. s.	Marie	42	28	58.8	16.7	6.0	Tow.	3		1894	Kennebunk Port, Me	Do.
92621		St. s.	Marie	121	56	85.8	26.8	7.7	Tow.	4	40	1894	Washington, N. C	New York, N. Y.
92711		St. y.	Marie	37	25	63.0	14.2	5.4	Yct.	3		1896	Middletown, Conn	New Orleans, La.
93137		*Ga. p.	Marie	13	9	44.0	9.0	2.5	Msc.	1		1901	Cannelton, Ind	Brashear, La.
93173		Ga. s.	Marie	6	6	30.0	11.9	3.0	Oys.	1		1901	Amityville, N. Y	Patchogue, N. Y.
201295		Ga. s.	Marie	8	6	34.4	10.3	2.8	Frt.	2	20	1902	Nome, Alaska	Nome, Alaska.
202209		Na. s.	Marie	12	10	52.0	10.0	9.0	Frt.	2		1904	Watertown, N. Y	Rochester, N. Y.
203220		Ga. s.	Marie	14	9	32.8	10.3	3.6	Pas.	1		1906	Ballard, Wash	Tacoma, Wash.
203418		Ga. s.	Marie	14	9	40.0	11.0	3.5	Tow.	2	16	1906	Punta Gorda, Fla	Key West, Fla.
203465		Na. s.	Marie	6	5	27.2	12.0	3.0	Oys.	1		1906	Port Republic, N. J	Tuckerton, N. J.
203536		*Ga. p.	Marie	22	22	67.4	20.0	2.8	Frt.	6		1906	Sioux City, Iowa	Sioux City, Iowa.
203965	K. V. W. Q.	St. s.	[7] *Marie*	2,564	1,615	282.4	38.7	25.7	Frt.	30		1886	Sunderland, England	New York, N. Y.
28132		*St. p.	[8] Marie J	76	76	100.0	20.0	4.4	Tow.	12		1896	Helena, Ark	Memphis, Tenn.
150945		Ga. y.	[9] Marie M	27	16	58.7	11.0	5.0	Yct.	3		1902	Boston, Mass	Philadelphia, Pa.
203480		Na. s.	Marie Thomas	122	97	96.0	23.9	6.5	Frt.	3	60	1906	Milton, Del	Wilmington, Del.
91647		St. s.	Marie G. Haaven	25	12	47.5	13.7	5.1	Frt.	3		1883	Astoria, Oreg	Ketchikan, Alaska.
200420	K. T. V. W.	Al. y.	Marlean	68	62	82.0	19.0	5.0	Yct.	4	20	1904	Trenton, N. J	New York, N. Y.
91564		St. s.	Mariel	36	18	66.4	14.9	6.8	Tow.	5		1883	Chicago, Ill	Duluth, Minn.
91840		St. s.	Marietta	29	21	56.0	17.0	4.7	Pas.			1886	Pettys Island, N. J	Burlington, N. J.

[1] Formerly sch. y. Savarona.
[2] Formerly st. y. {a Eugenia. b Marjorie.
[3] Formerly *st. p. Peter Hontz.
[4] Formerly sch. Josephus.
[5] Formerly st. s. {a Frank A. Furst. b Escort.
[6] Formerly sch. y. Whistler.
[7] Formerly Sp. st. s. Euskaro.
[8] Formerly *st. p. Zip McCoy.
[9] Formerly ga. y. Pharamond.

Digitized by Google

MERCHANT STEAM VESSELS OF THE UNITED STATES—Continued.

Official No.	Signal letters.	Rig.	Name of vessel.	Gross tonnage.	Net tonnage.	Length.	Breadth.	Depth.	Service.	Crew.	Indicated horsepower.	When built.	Where built.	Home port (where permanent document issues).
						Feet.	Feet.	Feet.						
92372	.....	St. s.	Marietta	40	20	60.4	14.5	6.3	Tow.	3	.....	1891	Berkley, Va	Norfolk, Va.
92789	K.N.B.W.	St. y.	MARIETTA	153	104	142.1	18.1	9.9	Yct.	9	.....	1897	Brooklyn, N. Y	Philadelphia, Pa.
93297	.....	Ga. s.	Marietta	9	8	39.4	10.7	3.0	Pas.	1	.....	1902	Bay City, Mich	Wheeling, W. Va.
95685	.....	St. s.	[1] Marietta	66	44	56.1	17.3	6.9	Pas.	3	.....	1882	Oakland Beach, R. I	Newark, N. J.
203055	K.V.H.W.	Ga. y.	Marietta	56	45	77.1	18.5	9.8	Yct.	4	.....	1906	Gloucester, Mass	Boston, Mass.
92282	.....	St. s.	MARINA	2,431	1,992	292.0	40.2	20.8	Pas.	20	1,200	1891	Chicago, Ill	Duluth, Minn.
105228	.....	*St. p.	[2] *Mariner*	371	371	178.0	28.0	5.0	Tow.	35	.....	1873	Cincinnati, Ohio	Pittsburg, Pa.
200062	.....	St. s.	Mariner	89	60	78.6	20.0	7.3	Tow.	6	200	1903	Tacoma, Wash	Tacoma, Wash.
203367	K.V.N.P.	St. s.	[3] MARINER	234	159	98.0	25.0	12.0	Tow.	8	500	1906	Camden, N. J	Galveston, Tex.
91884	.....	St. s.	Marion	47	23	64.2	16.9	6.2	Tow.	8	.....	1886	South Amboy, N. J	Perth Amboy, N. J.
92084	.....	St. s.	Marion	17	12	43.1	12.6	7.2	Tow.	6	.....	1889	East Saginaw, Mich	Cleveland, Ohio.
92102	.....	St. s.	Marion	930	672	202.2	34.7	13.1	Frt.	13	600	1889	Sheboygan, Wis	Chicago, Ill.
92307	.....	Ga. s.	Marion	6	6	26.8	12.8	3.1	Fsh.	1	.....	1884	Hyannis, Mass	Hyannis, Mass.
92431	.....	Ga. s.	Marion	7	6	28.2	13.3	4.0	Msc.	0	.....	1892	Newport, R. I	Newport, R. I.
92668	.....	Ga. s.	Marion	14	12	32.0	16.0	4.0	Pas.	1	.....	1895	Wilmington, Del	New Haven, Conn.
92757	.....	St. s.	Marion	93	63	84.4	22.0	8.7	Frt.	5	.....	1896	Tomkins Cove, N. Y	New York, N. Y.
92852	.....	St. s.	MARION	69	47	70.0	18.0	8.5	Tow.	6	.....	1898	Buffalo, N. Y	Marquette, Mich.
92906	.....	St. s.	Marion	14	10	41.4	13.4	4.7	Frt.	3	16	1898	Bristol, R. I	Boston, Mass.
92976	.....	Ga. s.	Marion	11	7	36.0	8.8	4.4	Pas.	1	.....	1899	Middletown, Conn	Newark, N. J.
93154	.....	St. s.	Marion	43	29	56.5	17.3	6.2	Pas.	7	.....	1901	Tacoma, Wash	Seattle, Wash.
93225	.....	St. s.	Marion	262	178	129.3	23.5	8.0	Tow.	5	275	1901	Wilmington, Del	Bridgeport, Conn.
125739	.....	St. s.	[4] *Marion*	62	31	77.7	17.4	8.1	Pas.	6	.....	1879	Baltimore, Md	Mobile, Ala.
145221	K.C.F.W.	St. y.	[5] Marion	39	25	86.6	17.0	5.6	Yct.	6	.....	1880	Greenpoint, N. Y	New York, N. Y.
201995	.....	Ga. s.	Marion	9	7	40.3	10.5	3.0	Msc.	1	30	1905	Atlantic City, N. J	Philadelphia, Pa.
202121	.....	Ga. s.	Marion	14	10	49.5	11.4	3.7	Tow.	1	.....	1905	Astoria, Oreg	Pt. Townsend, Wash.
202723	.....	St. s.	Marion	8	7	35.0	10.0	4.5	Tow.	3	.....	1905	Georgetown, S. C	Georgetown, S. C.
203437	.....	Ga. s.	Marion	10	7	51.0	12.9	2.6	Pas.	2	.....	1906	Belhaven, N. C	Newbern, N. C.
201384	K. T. J. L.	St. s.	Marion Cameron	95	64	82.5	19.4	8.8	Pas.	8	300	1904	Solomons, Md	Baltimore, Md.
92787	.....	Ga. s.	Marion Haggett	8	8	36.5	11.2	5.5	Fsh.	2	.....	1897	Swans Island, Me	So. West Harbor, Me.
202153	.....	Na. s.	Marion McLoon	30	11	53.6	16.8	7.1	Msc.	2	.....	1905	East Boothbay, Me	Rockland, Me.
204006	.....	Ga. s.	Marion R	40	19	65.0	18.2	7.0	Frt.	4	.....	1907	Jacksonville, Fla	Jacksonville, Fla.
91554	K.B.G.T.	St. s.	*Mariposa*	3,158	1,939	314.0	41.0	17.3	Pas.	96	3,500	1883	Philadelphia, Pa	San Francisco, Cal.
92448	.....	St. s.	MARIPOSA	2,831	2,306	330.1	45.2	20.3	Pas.	20	1,400	1892	Cleveland, Ohio	Duluth, Minn.
93330	.....	St. s.	Mariposa	92	62	93.6	24.8	8.0	Fsh.	4	.....	1902	Manitowoc, Wis	Marquette, Mich.
91039	.....	St. s.	Mariquita	11	5	51.2	11.8	4.0	Pas.	2	.....	1873	Rhinebeck, N. Y	Burlington, Vt.
93166	.....	Na. y.	Mariquita	28	23	59.6	12.8	8.0	Yct.	6	.....	1901	Trenton, N. J	Erie, Pa.
202904	.....	Ga. y.	Marirosa	19	18	45.0	15.2	5.0	Yct.	1	.....	1906	Bayshore, N. Y	Patchogue, N. Y.
92169	.....	St. s.	MARISKA	2,325	1,835	282.4	40.3	21.2	Pas.	20	1,200	1890	Cleveland, Ohio	Duluth, Minn.
92459	.....	St. s.	MARITANA	2,957	2,429	330.0	45.2	20.3	Pas.	21	1,400	1892	Chicago, Ill	Do.
28117	K.J.G.F.	St. y.	[6] Marjencha	17	14	55.0	11.2	4.2	Yct.	3	.....	1891	Nyack, N. Y	New York, N. Y.
3826	.....	*St. p.	[7] Marjorie	61	31	80.0	17.8	3.0	Pas.	5	.....	1900	Plaquemine, La	Memphis, Tenn.
92842	.....	St. s.	Marjorie	29	20	48.3	15.3	4.8	Pas.	3	.....	1898	Brewer, Me	Mt. Desert Ferry, Me.
111369	.....	Na. y.	[8] Marjorie	151	132	116.8	17.7	4.9	Yct.	8	150	1901	Nyack, N. Y	New York, N. Y.
136425	K.L.V.N.	St. y.	[9] Marjorie	40	20	67.0	13.7	8.0	Yct.	4	.....	1894	Bristol, R. I	Do.
200359	.....	Ga. s.	Marjorie	9	7	38.4	12.7	2.6	Msc.	1	.....	1903	Freeport, N. Y	Patchogue, N. Y.
8965	.....	St. p.	[10] Mark Twain	224	224	160.0	32.0	6.0	Pas.	22	246	1873	Madison, Ind	St. Louis, Mo.
202691	.....	Ga. y.	Markat	8	6	32.6	11.7	4.5	Yct.	7	.....	1905	Bayhead, N. J	Newark, N. J.
92660	.....	Ga. s.	Market Boy	9	9	33.0	10.4	2.3	Pas.	1	.....	1895	Hoquiam, Wash	Pt. Townsend, Wash.
13180	.....	St. s.	[11] Marlborough	944	710	192.9	34.1	11.0	Pas.	24	.....	1864	Brooklyn, N. Y	New York, N. Y.
204226	.....	*St. p.	Marlen Riggs	69	69	95.6	24.6	3.3	Tow.	8	.....	1907	Higginsport, Ohio	Cincinnati, Ohio.
200537	.....	St. s.	MARQUETTE AND BESSEMER No. 1.	1,732	998	241.0	43.0	22.4	Frt.	17	.....	1903	Buffalo, N. Y	Buffalo, N. Y.
202514	.....	St. s.	MARQUETTE AND BESSEMER No. 2.	2,514	1,484	338.0	54.0	19.5	Frt.	21	2,400	1905	Cleveland, Ohio	Erie, Pa.
91242	.....	St.c. bt.	Mars	131	105	95.4	17.8	8.9	Frt.	3	.....	1880	Ithaca, N. Y	Buffalo, N. Y.
92153	K.G.V.D.	St. s.	*Mars*	278	139	117.2	23.0	15.7	Wrk.	10	750	1890	Camden, N. J	Philadelphia, Pa.
93123	.....	St. s.	MARS	3,748	2,943	346.0	48.0	28.0	Pas.	19	1,200	1901	Wyandotte, Mich	Cleveland, Ohio.
93335	.....	*St. p.	Mars	132	117	120.0	18.0	4.0	Pas.	11	.....	1902	Lyons, Iowa	La Crosse, Wis.
93386	.....	Ga. s.	Mars	14	9	38.0	12.6	5.2	Pas.	2	.....	1903	Richardson, Wash	Pt. Townsend, Wash.
91408	.....	St. s.	Marshall F. Butters	376	229	164.0	30.4	10.5	Frt.	15	375	1882	Milwaukee, Wis	Chicago, Ill.
93207	K.R.H.J.	St. s.	Marshfield	388	294	148.0	33.0	10.5	Pas.	15	180	1901	Marshfield, Oreg	San Francisco, Cal.
93067	.....	St. s.	Mart H. Esser	34	23	57.5	14.5	6.2	Fsh.	8	.....	1900	Lorain, Ohio	Erie, Pa.
91147	.....	St. s.	Martha	12	6	42.5	11.0	4.5	Tow.	2	.....	1879	Bordentown, N. J	Wilmington, Del.
92445	.....	St. s.	Martha	46	33	82.7	15.6	5.0	Pas.	4	.....	1892	Westerly, R. I	New York, N. Y.
93013	.....	St. s.	Martha	16	11	42.7	16.3	4.8	Oys.	3	.....	1900	Tottenville, N. Y	Cold Spring, N. Y.
92859	.....	*St. p.	Martha Clow	52	46	65.0	17.0	3.0	Frt.	5	.....	1898	Stockton, Cal	St. Michael, Alaska.
91114	.....	St. s.	Martha Helen	75	50	82.0	16.7	7.4	Pas.	9	.....	1878	Berkley, Va	Jacksonville, Fla.
92779	.....	*St. p.	Martha M	32	32	79.0	21.0	3.1	Tow.	6	.....	1897	Mobile, Ala	Mobile, Ala.
17111	.....	St. s.	*Martha Stevens*	283	192	128.7	22.7	7.6	Frt.	9	.....	1862	Wilmington, Del	Burlington, N. J.
92883	.....	St. s.	Martha Wilkes	108	69	80.0	17.1	6.5	Pas.	8	64	1898	Seattle, Wash	St. Michael, Alaska.
91540	.....	St. s.	Martha E. Dickerman	162	126	110.0	22.0	5.5	Pas.	10	.....	1883	Norfolk, Va	New York, N. Y.

[1] Formerly {a st. y. Howard. b st. s. Whileaway.
[2] Formerly *st. p. Alex. Swift.
[3] Formerly st. s. Newburgh.
[4] Formerly st. s. Canton.
[5] Formerly st. y. Theresa.
[6] Formerly st. y. Zayda.
[7] Formerly *st. p. Belle M.
[8] Formerly na. y. Rancocas.
[9] Formerly st. y. Eugenia.
[10] Formerly st. p. {a Elon G. Smith. b City of Saint Louis.
[11] Formerly st. s. John L. Hasbrouck.

Digitized by Google

MERCHANT **STEAM** VESSELS OF THE UNITED STATES—Continued.

Official No.	Signal letters.	Rig.	Name of vessel.	Gross tonnage.	Net tonnage.	Length.	Breadth.	Depth.	Service.	Crew.	Indicated horsepower.	When built.	Where built.	Home port (where permanent document issues).
						Feet.	Feet.	Feet.						
200687		*St. p.	Martha H. Hennen	77	77	112.0	23.0	4.8	Tow.	14	100	1904	Evansville, Ind	Evansville, Ind.
90288	J. K. N. G.	St. p.	Marthas Vineyard	515	363	171.2	28.0	9.4	Pas.	15	724	1871	Brooklyn, N. Y	New Bedford, Mass.
17689		St. s.	Martin Dallman	17	8	52.0	11.4	4.4	Tow.	3		1866	Philadelphia, Pa	Washington, D. C.
201025		St. s.	MARTIN MULLEN	4,635	3,471	416.0	50.0	28.0	Pas.	22	1,500	1904	Cleveland, Ohio	Cleveland, Ohio.
92191		St. s.	MARUBA	2,311	1,836	290.6	40.3	21.1	Pas.	20	1,200	1890	do	Duluth, Minn.
90024		Ga. s.	Mary	7	7	27.6	11.1	3.0	Frt.	2	7	1868	Key West, Fla	Key West, Fla.
90910		St. s.	Mary	50	25	71.0	13.0	5.6	Pas.	4		1876	Milwaukee, Wis	Grand Haven, Mich.
91171		St. bge.	[1] *Mary*	122	96	91.5	17.8	6.2	Pas.	5		1854	Wilmington, Del	Philadelphia, Pa.
91493		St. s.	Mary	360	245	124.0	26.2	11.0	Pas.	15	440	1882	Marine City, Mich	Fall River, Mass.
91782		St. s.	[2] Mary	27	13	53.0	14.5	7.0	Tow.	5		1885	Athens, N. Y	Norfolk, Va.
92442		St. s.	Mary	218	134	137.7	30.8	7.0	Frt.	6	274	1892	Toledo, Ohio	Detroit, Mich.
92731		St. s.	Mary	75	37	81.7	18.8	8.9	Pas.	5	275	1896	Baltimore, Md	Baltimore, Md.
92836		St. s.	Mary	27	18	64.7	14.8	5.9	Pas.	4		1897	Scranton, Miss	Gulfport, Miss.
93278		*St. p.	Mary	50	50	102.8	19.0	3.2	Pas.	6		1901	Beardstown, Ill	St. Louis, Mo.
203904		*Ga. p.	Mary	14	14	45.0	10.5	2.2	Tow.	0		1906	Mouth Green River, Ky	Evansville, Ind.
204107		*St. p.	Mary	42	36	82.0	19.3	4.2	Pas.	12	25	1907	Geneva, Ala	Mobile, Ala.
92792		*Ga. p.	Mary A	27	19	62.2	18.0	2.5	Fer.	3		1896	Mount Carmel, Ill	Evansville, Ind.
93381		Ga. s.	Mary Adams	12	10	37.0	10.5	3.6	Msc.	1	10	1903	Port Republic, N. J	Somers Point, N. J.
90858		St. s.	Mary Ann	40	20	72.6	15.9	6.2	Tow.	5		1876	Chester, Pa	Perth Amboy, N. J.
201708		Ga. y.	[3] Mary Ann	18	14	54.6	10.5	5.3	Yct.	3		1905	New York, N. Y	New York, N. Y.
201756		Ga. y.	Mary Anna	50	22	68.0	23.0	5.6	Yct.	4		1905	Greenwich, N. J	Philadelphia, Pa.
202998		St. s.	Mary Arnold	73	41	70.6	19.7	8.6	Tow.	5	300	1905	East Boston, Mass	Plymouth, Mass.
136134		*St. p.	[4] Mary B	90	90	95.4	22.9	4.2	Tow.	6		1890	Lake City, Minn	St. Paul, Minn.
91917		Ga. s.	Mary Beebe	5	5	28.3	12.5	2.9	Msc.	1		1887	Patchogue, N. Y	Greenport, N. Y.
90701		St. s.	*Mary Bell*	38	24	58.7	11.0	9.0	Pas.	2		1870	Buffalo, N. Y	Marquette, Mich.
93338		*Ga. p.	Mary Bell	8	8	46.0	8.2	2.2	Pas.	1		1902	Maquoketa, Iowa	Rock Island, Ill.
201487		St. s.	Mary Belo	9	6	45.6	11.6	4.0	Tow.	2	20	1904	Newbern, N. C	Newbern, N. C.
93215		Ga. s.	Mary Brent	27	23	44.0	13.4	6.4	Pas.	2		1901	Brooklyn, N. Y	Baltimore, Md.
92536		Ga. s.	Mary C	27	25	55.0	14.5	4.3	Pas.	2		1893	Sausalito, Cal	San Francisco, Cal.
93374		St. s.	Mary C	92	47	70.7	18.3	8.8	Tow.	8		1903	Decatur, Wash	Pt. Townsend, Wash.
201294		Ga. s.	Mary C	13	10	41.0	11.3	4.0	Tow.	2	25	1904	Nome, Alaska	Nome, Alaska.
93316		Ga. s.	Mary Carathima	10	8	36.0	14.8	4.0	Frt.	1		1902	Vallejo, Cal	San Francisco, Cal.
93235		Ga. s.	Mary Celina	14	14	49.0	16.9	2.4	Pas.	4		1902	Biloxi, Miss	Mobile, Ala.
93025		St. s.	Mary D	7	5	37.1	10.0	3.9	Fsh.	3		1900	Roche Harbor, Wash	Pt. Townsend, Wash.
200300		*St. p.	Mary D	40	40	85.0	18.4	2.5	Tow.	10		1903	Fort Smith Ark	Memphis, Tenn.
90174		St. s.	Mary Draper	46	24	62.0	16.0	5.9	Pas.	5		1869	Jacksonville, Fla	Charleston, S. C.
93275		Ga. y.	Mary E	39	24	56.8	12.8	4.7	Yct.	2		1902	Oshkosh, Wis	Milwaukee, Wis.
93020		Na. s.	Mary E	14	7	45.0	15.0	4.0	Msc.	4		1900	Solomons, Md	Newport News, Va.
201145		*Ga. p.	Mary E	11	5	34.0	7.0	6.4	Pas.	4		1904	Louisville, Ky	Louisville, Ky.
203729		Ga. s.	Mary E	16	8	46.4	14.0	5.8	Fsh.	5		1906	Bath, Me	Newport, R. I.
16584		Ga. s.	Mary Eliza	13	12	42.5	13.2	4.8	Fsh.	3			Prize	Key West, Fla.
90432		Ga. s.	Mary Ella	13	11	39.0	15.8	3.0	Oys.	4		1872	Rye, N. Y	Greenport, N. Y.
92092		Ga. s.	Mary Emerson	12	12	41.4	12.9	5.0	Fsh.	5		1889	Essex, Mass	Gloucester, Mass.
92934		Ga. s.	Mary Esther	9	6	36.0	12.0	3.0	Fsh.	2		1899	Reedville, Va	Washington, D. C.
202084		Ga. s.	Mary Frances	12	8	44.0	10.0	3.7	Tow.	1		1905	Tacoma, Wash	Tacoma, Wash.
91085		*St. p.	Mary Garratt	810	728	172.0	45.0	8.2	Pas.	55	605	1878	Stockton, Cal	San Francisco, Cal.
93332		Ga. s.	Mary Gwen	7	7	38.0	8.0	2.5	Pas.	1		1902	Clinton, Iowa	Rock Island, Ill.
90489		St. s.	Mary Groh	139	69	112.7	22.6	8.0	Tow.	9	154	1873	Black River, Ohio	Port Huron, Mich.
126364		St. s.	[5] Mary H	208	165	116.0	29.5	7.2	Drg.	5		1886	Nicollet, Wis	Sandusky, Ohio.
204058		*Ga. p.	Mary H	30	30	61.3	11.0	1.8	Tow.	2	20	1906	High Bridge, Ky	Louisville, Ky.
203068		Ga. s.	Mary Hanson	12	9	44.0	12.5	4.5	Wat.	0	25	1906	Fall River, Mass	Newport, R. I.
93085		St. s.	Mary Howard	38	17	54.0	18.6	5.0	Pas.	8		1900	Palatka, Fla	Jacksonville, Fla.
90944		St. s.	Mary J	57	39	75.0	17.6	5.9	Frt.	5		1876	Buffalo, N. Y	New York, N. Y.
201843		Ga. s.	Mary J	23	15	44.0	13.4	6.0	Pas.	4	50	1905	New York, N. Y	Do.
16011		Ga. s.	Mary Jane	14	11	41.0	11.5	3.0	Frt.	1				Elizabeth City, N. C.
91565		Ga. s.	Mary Jane	9	7	31.5	13.3	3.5	Oys.	1		1883	New York, N. Y	New York, N. Y.
93350		*St. p.	Mary K	37	37	61.8	14.0	3.0	Tow.	3		1902	Lyons, Iowa	Burlington, Iowa.
200553		St. s.	Mary L	12	6	38.5	9.8	4.0	Fsh.	4	8	1903	Kewaunee, Wis	Milwaukee, Wis.
92809		*Ga. p.	Mary Lacy	98	86	120.0	23.0	4.6	Tow.	10		1897	Madison, Ind	Evansville, Ind.
92752		St. s.	Mary Lee	34	23	80.0	15.0	6.0	Pas.	3		1896	Scranton, Miss	New York, N. Y.
202061		St. s.	Mary Lee	48	17	63.0	19.3	8.2	Tow.	6		1905	Turkey Island, Va	Petersburg, Va.
204186		*St. p.	Mary Leifer	55	55	100.0	20.8	4.2	Tow.	10	130	1907	Little Rock, Ark	Memphis, Tenn.
90200		St. s.	[6] Mary Lewis	35	19	60.2	15.1	6.3	Tow.	4		1863	Wilmington, Del	New York, N. Y.
93203		Ga. s.	Mary Lou	15	14	38.8	13.9	4.5	Oys.	3		1901	South Boston, Mass	Providence, R. I.
90378		St. s.	*Mary Louisa*	87	83	86.2	19.2	9.2	Pas.	6		1871	Philadelphia, Pa	Mobile, Ala.
140994		St. s.	[7] Mary McIlvaine	34	17	57.5	16.2	6.8	Tow.	3		1888	Tottenville, N. Y	Philadelphia, Pa.
200159		*Ga. p.	Mary M	14	14	51.0	13.8	2.7	Pas.	2		1903	Manchester, Ohio	Cincinnati, Ohio.
200877		Ga. s.	Mary M	14	10	58.6	10.5	3.8	Pas.	3	32	1904	Sharptown, Md	Norfolk, Va.
92346		St. s.	Mary Mann	11	6	61.5	13.5	2.7	Pas.	4		1891	Osakis, Minn	Duluth, Minn.
100780		*St. p.	[8] Mary Mc	22	14	66.5	12.7	3.8	Pas.	3	65	1902	Stillwater, Minn	Rock Island, Ill.
203799		Ga. s.	Mary Mc	36	20	78.0	14.0	6.0	Oys.	4		1906	Morgan City, La	Brashear, La
92088		*St. p.	Mary N	56	36	69.0	14.0	3.0	Tow.	2		1889	Paducah, Ky	Paducah, Ky.

[1] Formerly {a st. s. Caledonia. b Confederate st. s. Beaufort. c st. s. Roanoke (21035).}

[2] Formerly {a st. s. Mary. b U. S. Eng. st. s. Mary.}

[3] Formerly ga. y. Edmee.

[4] Formerly *st. p. Ethel Howard.

[5] Formerly st. s. City of Nicollet.

[6] Formerly {a st. s. Lena Clinton. b U. S. S. Clinton.}

[7] Formerly st. s. Loretto K.

[8] Formerly st. p. Ianthe.

Digitized by Google

MERCHANT **STEAM** VESSELS OF THE UNITED STATES—Continued.

Official No.	Signal letters.	Rig.	Name of vessel.	Gross tonnage.	Net tonnage.	Length.	Breadth.	Depth.	Service.	Crew.	Indicated horsepower.	When built.	Where built.	Home port (where permanent document issues).
						Feet.	*Feet.*	*Feet.*						
92507	.....	St. p.	Mary Patten	508	378	182.0	28.1	7.8	Pas.	14	550	1893	Brooklyn, N. Y	Perth Amboy, N. J.
16982	.....	St. p.	Mary Powell	983	877	288.0	34.6	9.2	Pas.	35	2,400	1861	New York, N. Y	Albany, N.Y.
92425	.....	St. s.	Mary Scott	47	36	74.0	16.2	6.0	Fer.	3	.....	1892	Ludington, Mich	Marquette, Mich.
201366	.....	St. s.	MARY STEELE	79	53	69.0	18.0	8.5	Tow.	7	150	1904	Wilmington, Del	Richmond, Va.
92515	.....	*St. p.	Mary Stewart	77	77	100.0	24.3	3.4	Pas.	13	.....	1893	Spottsville, Ky	Cincinnati, Ohio.
93328	.....	St. bge.	Mary Tyler	49	44	55.0	15.6	7.9	Frt.	2	.....	1902	Walkerton, Va	Richmond, Va.
91423	.....	St. s.	*Mary Wittich*	126	92	102.5	20.4	10.6	Tow.	9	350	1882	Camden, N. J	Mobile, Ala.
203787	.....	*St. p.	Mary A. Anderson	71	71	100.0	27.0	3.0	Tow.	6	.....	1906	Madison, Ind	Paducah, Ky.
92075	.....	St. s.	Mary A. McGregor	711	581	179.2	33.1	12.9	Frt.	13	485	1889	Grand Haven, Mich	Cleveland, Ohio.
91576	.....	Ga. s.	Mary A. Marshall	9	9	33.6	13.6	3.7	Oys.	1	.....	1883	Princebay, N. Y	Greenport, N. Y.
90520	.....	St. s.	Mary B. Curtis	78	39	83.8	18.4	8.3	Pas.	11	.....	1873	Portland, Me	Chicago, Ill.
202108	.....	Ga. y.	Mary B. Franklin	25	17	60.0	12.0	4.5	Yct.	2	.....	1905	St. Joseph, Mich	St. Louis, Mo.
93359	.....	*St. p.	Mary C. Byrne	28	28	63.0	17.8	3.8	Pas.	9	.....	1902	Stockton, Ala	Mobile, Ala.
93151	.....	St. s.	MARY C. ELPHICKE	4,998	3,967	430.0	50.2	24.4	Pas.	24	1,700	1901	Chicago, Ill	Duluth, Minn.
201044	.....	*St. p.	Mary C. Lucas	52	52	88.8	20.5	3.7	Pas.	9	.....	1903	St. Louis, Mo	Memphis, Tenn.
91304	.....	St. s.	Mary D. Hume	140	83	98.2	23.0	10.0	Frt.	9	.....	1881	Ellensburg, Oreg	Pt.Townsend,Wash.
92073	.....	Ga. s.	Mary E. Davis	11	10	39.8	14.2	4.5	Fsh.	3	.....	1889	Greenport, N. Y	Greenport, N. Y.
91247	.....	St. s.	Mary E. Gordon	150	113	89.0	22.0	6 2	Frt.	7	150	1880	Rondout, N. Y	New York, N. Y.
93112	.....	Ga. s.	Mary E. Harty	122	77	95.7	25.6	10.2	Fsh.	18	85	1901	Gloucester, Mass	Gloucester, Mass.
80653	.....	St. s.	[1]Mary E. Justice	81	47	88.2	18.1	5.4	Frt.	3	.....	1877	Brooklyn, N. Y	Philadelphia, Pa.
202583	.....	*St. p.	Mary E. Staples	201	201	160.0	37.8	4.0	Pas.	19	.....	1905	Mobile, Ala	Mobile, Ala.
17830	.....	Ga. s.	Mary E. Suydam	46	44	76.2	19.2	4.6	Msc.	2	.....	1868	Northport, N. Y	Patchogue, N. Y.
93002	.....	Na. s.	Mary E. Teel	8	8	32.0	12.5	6.9	Fsh.	1	.....	1899	Cushing, Me	Rockland, Me.
92395	.....	Ga. s.	Mary F. Durrua	14	13	41.5	13.8	4.6	Msc.	2	.....	1891	Keyport, N. J	New York, N. Y.
92734	.....	*St. p.	Mary F. Golden	37	37	86.2	16.2	3.6	Frt.	7	.....	1896	Millwood, W. Va	New Orleans, La.
92033	.....	St. s.	Mary H. Boyce	700	476	181.4	34.2	14.0	Pas.	15	375	1888	Grand Haven, Mich	Milwaukee, Wis.
90608	.....	St. s.	Mary J. Finn	51	25	74.0	18.2	7.4	Tow.	4	.....	1874	Philadelphia, Pa	Portland, Me.
92351	.....	St. s.	Mary J. Walker	61	30	65.3	17.5	8.5	Tow.	5	.....	1891	Bordentown, N. J	Philadelphia, Pa.
200482	.....	Ga. s.	Mary M. Clark	10	10	45.5	16.5	3.9	Frt.	2	16	1903	Whitehaven, Md	Crisfield, Md.
91385	.....	*St. p.	Mary M. Michael	234	234	143.3	26.3	4.4	Tow.	3	300	1881	New Albany, Ind	Paducah, Ky.
91466	.....	St. s.	Mary R. Corr	25	12	50.4	15.0	6.0	Tow.	3	.....	1882	Pettys Island, N. J	Camden, N. J.
92998	.....	*St. p.	Mary S. Blees	214	214	170.2	34.0	4.6	Pas.	30	780	1899	Mobile, Ala	Mobile, Ala.
93227	.....	St. s.	Mary S. Lewis	138	99	88.0	22.0	8.5	Pas.	6	.....	1901	Port Jefferson, N. Y	Bridgeport, Conn.
91632	.....	Na. s.	Mary W. Douglass	28	26	54.8	18.8	4.5	Frt.	2	.....	1883	Dyas Creek, N. J	New Bedford, Mass.
90644	.....	St. s.	Mary W. Libby	27	13	54.1	19.5	4.9	Fer.	2	.....	1874	Cape Elizabeth, Me	Portland, Me.
91762	.....	St. s.	Mary and Joseph	25	17	49.0	11.7	6.0	Tow.	2	.....	1885	Norfolk, Va	Norfolk, Va.
92396	.....	St. s.	Mary and Norman	17	11	55.3	14.2	5.5	Fsh.	2	.....	1891	Ashtabula, Ohio	Erie, Pa.
201317	.....	Ga. s.	Maryalma	55	38	69.8	22.5	5.0	Pas.	8	27	1904	Cove, Tex	Galveston, Tex.
91235	.....	Ga. s.	Maryetta	6	6	41.5	12.4	3.7	Frt.	1	.....	1880	Sabine Pass, Tex	Do.
141344	.....	Ga. s.	[2]Maryette	44	41	59.1	20.0	7.0	Frt.	3	.....	1894	Cleveland, Ohio	Grand Haven, Mich.
91317	.....	St. s.	Maryland	16	8	53.3	13.1	6.1	Tow.	6	.....	1881	Baltimore, Md	Charleston, S. C.
91747	.....	St. s.	Maryland	22	11	51.3	13.8	6.3	Tow.	4	.....	1884	.....do	Baltimore, Md.
92156	.....	St. p.	*Maryland*	859	542	238.0	38.0	13.0	Frt.	35	.....	1890	Wilmington, Del	New Haven, Conn.
92206	.....	St. s.	MARYLAND	2,419	1,892	316.4	42.0	20.4	Pas.	19	1,400	1890	Wyandotte, Mich	Duluth, Minn.
93287	.....	St. p.	MARYLAND	871	617	180.0	34.0	10.1	Pas.	33	.....	1902	Wilmington, Del	Baltimore, Md.
100326	.....	St. s.	[3]Maryland	30	15	52.0	12.4	3.5	Tow.	4	.....	1883	Dover, Del	Washington, D. C.
204242	K.W.D.P.	St. s.	MARYLAND	1,369	827	249.5	40.1	14.1	Pas.	38	1,900	1907	Sparrow Point, Md	Baltimore, Md.
92298	.....	St. s.	MASABA	2,431	1,992	292.0	40.2	20.8	Pas.	20	1,200	1891	Chicago, Ill	Duluth, Minn.
91678	.....	St. s.	[4]Mascot	32	16	78.0	15.6	4.1	Fer.	3	.....	1884	Port Jefferson, N. Y	Patchogue, N.Y.
92176	.....	St. s.	Mascot	41	20	62.5	15.9	6.8	Tow.	4	.....	1890	Philadelphia, Pa	Norfolk, Va.
92195	.....	St. s.	Mascot	20	10	45.0	13.5	6.0	Tow.	2	10	1890	Brooklyn, N. Y	Newark, N. J.
92586	.....	St. s.	Mascot	36	18	63.0	15.5	6.0	Pas.	2	.....	1894	Brewer, Me	Mt.Desert Ferry,Me.
92587	.....	St. s.	Mascot	15	7	47.5	12.0	5.2	Fsh.	7	.....	1894	Boston, Mass	Bath, Me.
92963	.....	St. s.	Mascot	21	14	43.5	13.9	6.3	Tow.	3	.....	1899	Long Island City, N. Y	New York, N. Y.
93302	.....	St. s.	Mascot	13	9	42.5	9.9	4.6	Fsh.	3	.....	1902	Milwaukee, Wis	Milwaukee, Wis.
202407	.....	Ga. s.	Mascot	59	42	71.0	20.2	6.6	Oys.	6	.....	1905	Greenport, N. Y	Greenport, N. Y.
203773	.....	St. s.	Mascot	33	20	57.0	14.4	8.0	Tow.	3	.....	1906	Newbern, N, C	Newbern, N. C.
91772	.....	St. s.	MASCOTTE	162	87	103.6	29.6	8.6	Pas.	9	350	1885	Wyandotte, Mich	Duluth, Minn.
91818	K.D.G.Q.	St. s.	*Mascotte*	884	520	195.5	30.0	19.6	Pas.	37	1,250	1885	Philadelphia, Pa	New Haven, Conn.
92018	K.F.G.P.	Ga. y.	Mascotte	22	15	51.8	15.0	4.4	Yct.	3	.....	1884	Roslyn, N. Y	Baltimore, Md.
92147	.....	St. s.	Mascotte	18	9	38.0	11.8	4.1	Tow.	2	.....	1889	Seattle, Wash	Pt.Townsend,Wash.
95331	.....	St. s.	[5]Mascotte	20	10	50.5	13.6	5.9	Tow.	2	.....	1872	Pettys Island, N. J	Newark, N. J.
203335	.....	Ga. y.	Mascotte	36	25	59.4	12.0	4.3	Yct.	2	.....	1905	Holland, Mich	Grand Haven, Mich.
92592	K.L.W.T.	St. y.	Maspeth	49	33	75.1	13.5	6.7	Yct.	7	.....	1894	Morris Heights, N. Y	New York, N. Y.
91416	.....	St. s.	Massachusetts	1,415	1,041	235.0	37.2	18.6	Frt.	15	700	1882	Detroit, Mich	Cleveland, Ohio.
93345	K. S. F. P.	St. s.	MASSACHUSETTS	7,913	5,131	490.0	58.3	24.0	Pas.	89	5,000	1902	Camden, N. J	New York, N. Y.
204012	K.W.B.M.	St. s.	MASSACHUSETTS	4,029	1,724	375.0	54.2	31.6	Pas.	69	5,000	1907	Philadelphia, Pa	New London, Conn.
92123	.....	St. s.	Massapequa	47	38	62.3	18.6	4.2	Pas.	5	.....	1889	Massapequa, N. Y	Baltimore, Md.
202804	K.V. F. L.	St. s.	[6]MASSAPEQUA	3,193	2,386	314.6	42.7	26.0	Frt.	30	1,250	1893	Sunderland, England	New York, N. Y.
92606	.....	St. s.	Massasauga	119	77	92.4	17.5	9.1	Msc.	8	225	1894	Lockport, N. Y	Erie, Pa.
77489	.....	St. s.	[7]Massasoit	453	289	153.0	28.5	11.4	Pas.	15	600	1901	Tomkins Cove, N. Y	New York, N. Y.
93106	.....	Ga. y.	Massasoit	12	11	42.0	13.9	3.8	Yct.	1	.....	1901	Sayville, N. Y	Patchogue, N. Y.
155198	.....	St. s.	[8]Massasoit	364	268	127.6	30.6	9.5	Frt.	11	275	1891	Port Huron, Mich	Portland, Me.

[1] Formerly st. s. Widgeon.
[2] Formerly sch. y. Liberty H. Ware.
[3] Formerly st. s. Irene.
[4] Formerly st. s. May Queen.
[5] Formerly st. s. H. and F. Shaw.
[6] Formerly Br. st. s. Massapequa.
[7] Formerly st. s. John F. Carroll.
[8] Formerly st. s. O. O. Carpenter.

Digitized by Google

MERCHANT **STEAM** VESSELS OF THE UNITED STATES—Continued.

Official No.	Signal letters.	Rig.	Name of vessel.	Gross tonnage.	Net tonnage.	Length.	Breadth.	Depth.	Service.	Crew.	Indicated horsepower.	When built.	Where built.	Home port (where permanent document issues).
						Feet.	Feet.	Feet.						
202474	.....	St. s.	[1] Mastodon †	96	65	73.7	20.4	9.1	Frt.	3	.....	1885	Greenpoint, N. Y.	New York, N. Y.
91430	.....	Ga. s.	Mastuxet	10	6	31.2	12.6	3.7	.....	3	.....	1882	Westerly, R. I.	Greenport, N. Y
203118	.....	*Ga. p.	Mata C. Hover	14	10	61.0	11.0	2.9	Pas.	1	.....	1906	Hover, Wash.	Tacoma, Wash.
150810	.....	St. s.	[2] MATAAFA	4,840	3,604	429.6	50.0	25.0	Pas.	24	1,400	1899	Lorain, Ohio	Duluth, Minn.
92888	K. N. P. V.	St. s.	[3] MATANZAS	3,094	2,103	360.3	41.2	26.5	Frt.	40	1,400	1883	Belfast, Ireland	New York, N. Y.
203346	.....	Ga. s.	Matanzas	14	13	54.4	13.6	2.5	Pas.	2	24	1906	Palatka, Fla.	St. Augustine, Fla.
120024	.....	St. s.	[4] Mathew Wilson	322	243	141.3	27.9	10.8	Frt.	12	450	1872	Cleveland, Ohio	Grand Haven, Mich.
91972	.....	Ga. s.	Mathilda	30	28	66.3	18.8	3.7	Frt.	2	.....	1888	Clear Creek, Tex.	Galveston, Tex.
92204	.....	St. s.	MATOA	2,311	1,836	290.6	40.3	21.1	Pas.	20	1,200	1890	Cleveland, Ohio	Duluth, Minn.
203261	.....	Ywl. y.	Matoaks	10	7	34.0	13.4	3.8	Pas.	1	.....	1906	Norfolk, Va.	Norfolk, Va.
17337	H. W. D. B.	St. p.	Matteawan	774	634	206.0	27.8	10.0	Pas.	16	.....	1862	Keyport, N. J.	New York, N. Y.
203907	.....	St. s.	MATTHEW ANDREWS	7,014	5,497	532.0	56.0	31.0	Pas.	25	1,760	1907	Cleveland, Ohio	Cleveland, Ohio.
92958	.....	St. s.	Mattie	58	39	65.0	18.6	8.0	Tow.	4	.....	1899	Brooklyn, N. Y.	New York, N. Y.
201678	.....	*St. p.	Mattie	31	31	77.6	17.4	3.1	Frt.	14	60	1904	Mosleys Bluff, La.	New Orleans, La.
203201	.....	Ga. s.	Mattie	6	6	31.0	6.8	3.3	Pas.	1	6	1902	Decatur, Ala.	Chattanooga, Tenn.
92467	.....	Ga. s.	Mattie Bliss	18	12	60.8	15.9	4.4	Oys.	2	.....	1892	Somerset County, Md.	Norfolk, Va.
92256	.....	St. p.	Mattie K.	61	57	110.0	20.0	3.5	Frt.	4	.....	1891	New Martinsville, W. Va.	Pittsburg, Pa.
90285	.....	St. s.	Mattie Sargent	35	17	67.7	16.6	6.3	Tow.	4	46	1871	Philadelphia, Pa.	Boston, Mass.
91910	.....	Ga. s.	Mattie and Lena	15	14	38.1	14.3	5.6	Fsh.	4	.....	1887	Noank, Conn.	Newport, R. I.
92499	.....	St. s.	MAUCH CHUNK	642	406	145.0	32.0	14.4	Fer.	6	650	1893	Wilmington, Del.	Camden, N. J.
93133	.....	St. s.	MAUCH CHUNK	4,499	3,609	381.7	50.5	15.5	Pas.	22	2,100	1901	Buffalo, N. Y.	Buffalo, N. Y.
7910	.....	St. s.	[5] Maud	42	21	73.0	16.8	6.7	Tow.	4	.....	1862	Philadelphia, Pa.	Savannah, Ga.
92619	.....	St. s.	Maud	9	6	35.6	7.6	3.2	Pas.	2	.....	1894	Manchester, Va.	Richmond, Va.
92793	.....	Ga. s.	Maud	7	7	32.5	13.5	3.6	Oys.	1	.....	1897	Patchogue, N. Y.	Perth Amboy, N. J.
92937	.....	St. s.	Maud	98	67	95.0	23.0	6.7	Frt.	4	.....	1899	Marine City, Mich.	Port Huron, Mich.
201186	.....	Ga. s.	Maud	26	11	49.0	14.7	4.0	Pas.	9	24	1904	Cedar Bayou, Tex.	Galveston, Tex.
203613	.....	Ga. s.	Maud	10	6	46.0	10.4	3.5	Oys.	2	10	1906	Urbanna, Va.	Tappahannock, Va.
203952	.....	*Ga. p.	Maud Alice	26	14	40.0	10.0	3.0	Tow.	2	.....	1906	Jeanerette, La.	Brashear, La.
202000	.....	St. p.	Maud F.	23	23	66.0	26.0	4.4	Fer.	2	.....	1905	Piney, Ark.	Memphis, Tenn.
91361	.....	St. s.	Maud S.	33	16	58.6	15.0	7.0	Tow.	3	.....	1881	Buffalo, N. Y.	Duluth, Minn.
91489	.....	St. p.	Maud S.	14	8	50.0	19.0	2.0	Pld.	2	.....	1882	Charleston, S. C.	Charleston, S. C.
91056	.....	St. s.	*Maud Wilmot*	57	28	76.0	16.5	7.0	Tow.	8	.....	1878	Pittsburg, Pa.	Pittsburg, Pa.
201795	.....	Ga. s.	Maud and Reg.	12	8	54.0	13.2	3.9	Tow.	1	.....	1905	Washington, N. C.	Newbern, N. C.
201796	.....	St. s.	Maude	20	13	47.5	11.0	4.5	Tow.	2	.....	1905	Morgan City, La.	Brashear, La.
93167	.....	*St. p.	Maude Kilgore	82	82	115.0	23.0	3.5	Tow.	11	.....	1901	Paducah, Ky.	Memphis, Tenn.
93038	K. Q. B. S.	St. s.	[6] MAUI	631	404	171.0	30.1	14.3	Pas.	45	447	1897	San Francisco, Cal.	Honolulu, Hawaii.
77228	K. Q. B. V.	St. s.	[7] Mauna Loa	850	536	176.8	33.9	16.1	Pas.	51	820	1896	Port Blakeley, Wash.	Do.
92974	.....	St. s.	MAUNALOA	4,951	4,004	430.0	50.2	24.0	Pas.	24	1,600	1899	Chicago, Ill.	Duluth, Minn.
92414	.....	St. s.	Maurice	36	18	55.6	15.7	6.5	Tow.	4	.....	1892	Philadelphia, Pa.	Camden, N. J.
92171	K. H. B. S.	St. s.	MAVERICK	1,561	1,118	240.0	36.2	24.0	Frt.	19	1,150	1890	Baltimore, Md.	San Francisco, Cal.
135096	.....	Na. s.	[8] Mavourneen	13	11	39.4	13.5	4.7	Pas.	2	.....	1888	Patchogue, N. Y.	New York, N. Y.
203288	K. V. N. D.	Ga. y.	Mawagra II	23	23	44.1	11.2	4.7	Yct.	2	.....	1906	Boston, Mass.	Boston, Mass.
201759	.....	Ga. s.	Maxine	11	10	33.8	11.6	2.6	Pas.	2	10	1905	Goodall, Fla.	St. Augustine, Fla.
202107	.....	Ga. p.	Maxwell	14	8	38.5	12.0	2.2	Msc.	1	.....	1905	Yankeetown, Ind.	Evansville, Ind.
92302	.....	St. s.	Maxwell A.	67	46	80.0	21.0	7.3	Tow.	3	.....	1891	West Bay City, Mich.	Buffalo, N. Y.
92518	.....	St. y.	May	48	24	80.0	16.0	5.0	Yct.	4	.....	1893	Bordentown, N. J.	Burlington, N. J.
92722	.....	Ga. s.	May	14	10	46.0	13.6	4.2	Fsh.	2	.....	1896	Eureka, Cal.	San Diego, Cal.
92777	.....	Ga. s.	May	9	5	36.1	8.8	3.5	Frt.	1	.....	1895	Astoria, Oreg.	Pt. Townsend, Wash.
93127	K. Q. S. T.	St. y.	[9] MAY	652	369	207.0	27.8	17.6	Yct.	24	1,100	1891	Troon, Scotland	Philadelphia, Pa.
202241	.....	Ga. s.	May	11	9	47.0	12.0	4.0	Pas.	1	.....	1905	Wildwood, N. J.	Bridgeton, N. J.
203741	.....	Ga. s.	May	9	6	30.7	10.1	2.6	Pas.	1	8	1906	Tampa, Fla.	Tampa, Fla.
203190	.....	St. s.	May Archer	125	49	80.3	20.0	7.8	Pas.	7	.....	1906	Rockland, Me.	Rockland, Me.
93178	.....	*St. p.	May B.	68	27	68.0	20.0	3.5	Msc.	2	.....	1901	Indianapolis, Ind.	Evansville, Ind.
202760	.....	Ga. s.	May B.	11	7	40.5	8.2	2.8	Pas.	1	.....	1906	Seattle, Wash.	Pt. Townsend, Wash.
92484	.....	*St. p.	May Bell	92	56	78.0	20.3	5.5	Pas.	5	.....	1892	Grifton, N. C.	Newbern, N. C.
93218	.....	St. y.	May Bird	12	8	38.1	9.7	4.5	Yct.	1	.....	1901	Sing Sing, N. Y.	Pt. Townsend, Wash.
92853	.....	*St. p.	May D.	66	48	61.5	16.5	4.4	Prs.	5	.....	1898	San Francisco, Cal.	St. Michael, Alaska.
162628	.....	St. s.	Mayfair	670	420	173.9	38.0	12.3	Frt.	18	.....	1905	Aberdeen, Wash.	San Francisco, Cal.
91556	.....	St. s.	Mayflower	22	15	51.1	12.9	5.6	Fer.	2	.....	1883	Detroit, Mich.	Duluth, Minn.
91982	.....	St. p.	May Flower	46	46	66.9	22.4	3.9	Fer.	2	.....	1888	Leclaire, Iowa	Burlington, Iowa.
92137	.....	Ga. s.	May Flower	11	10	36.7	13.3	3.2	Tow.	1	.....	1889	Sunshine, Wash.	Pt. Townsend, Wash.
92199	K. H. J. B.	Ga. y.	May Flower	84	79	87.3	23.5	9.0	Yct.	5	.....	1886	Boston, Mass.	New York, N. Y.
92318	.....	Ga. s.	May Flower	14	9	40.7	11.3	4.8	Fer.	2	.....	1891	Seattle, Wash.	Pt. Townsend, Wash.
92291	K. J. Q. L.	St. p.	May Flower	728	424	184.2	32.5	10.7	Pas.	21	1,200	1891	Chelsea, Mass.	Boston, Mass.
92263	.....	St. y.	Mayflower	41	20	71.6	13.4	6.8	Yct.	4	.....	1888	East Boston, Mass.	Plymouth, Mass.
93293	.....	Ga. s.	May Flower	8	6	37.3	9.0	3.9	Pas.	0	.....	1902	May, Oreg.	Coos Bay, Oreg.
92345	.....	St. s.	Mayflower	82	56	65.0	17.0	6.0	Pas.	2	.....	1891	Astoria, Oreg.	Astoria, Oreg.
92884	.....	St. s.	Mayflower	93	79	92.6	21.7	5.2	Pas.	8	.....	1894	Philadelphia, Pa.	Elizabeth City, N. C.
93136	.....	Ga. s.	Mayflower	13	11	49.0	15.4	3.6	Frt.	1	.....	1901	Cedar Bayou, Tex.	Galveston, Tex.
93172	.....	St. s.	Mayflower	49	33	73.0	15.0	4.6	Msc.	2	.....	1900	Oshkosh, Wis.	Milwaukee, Wis.
200827	.....	St. s.	Mayflower	45	31	43.9	14.5	4.0	Frt.	3	.....	1904	Buffalo, N. Y.	Buffalo, N. Y.
201308	.....	St. s.	May Flower	92	55	87.6	18.2	6.2	Frt.	5	.....	1904	Point Caswell, N. C.	Wilmington, N. C.
202128	.....	Ga. s.	Mayflower	12	9	38.0	8.9	3.0	Pas.	0	.....	1905	Portland, Oreg.	Portland, Oreg.

[1] Formerly U. S. Engineer st. s. David Bushnell.
[2] Formerly st. s. Pennsylvania.
[3] Formerly Spanish st. s. Guide.
[4] Formerly st. s. Fayette.
[5] Formerly st. s. E. A. Souder.
[6] Formerly Hawaiian st. s. Maui.
[7] Formerly {a American sch. James Spiers. b Hawaiian st. s. Mauna Loa.
[8] Formerly slp. E. A. Callanan.
[9] Formerly British st. s. May.
† Composite.

Digitized by Google

MERCHANT **STEAM** VESSELS OF THE UNITED STATES—Continued.

Official No.	Signal letters.	Rig.	Name of vessel.	Gross tonnage.	Net tonnage.	Length.	Breadth.	Depth.	Service.	Crew.	Indicated horsepower.	When built.	Where built.	Home port (where permanent document issues).
						Feet.	Feet.	Feet.						
204218	.....	Ga. s.	Mayflower	25	19	57.8	11.4	5.8	Pas.	2	50	1907	Sturgeon Bay, Wis	Chicago, Ill.
92500	.....	St. s.	May Garner	101	50	94.3	25.0	6.6	Pas.	6	.....	1893	Jacksonville, Fla	Jacksonville, Fla.
91173	.....	St. p.	May Graham	91	91	95.6	16.0	3.5	Pas.	6	.....	1879	St. Joseph, Mich	Grand Haven, Mich.
92622	.....	St. s.	May Haw	9	5	45.5	11.5	4.2	Tow.	3	.....	1894	Crescent City, Fla	Jacksonville, Fla.
92122	.....	St. s.	May McWilliams	53	26	67.3	17.8	8.1	Pas.	5	.....	1889	Jersey City, N. J	Beaufort, S. C.
91920	.....	*St. p.	May Queen	86	47	74.3	14.8	3.8	Frt.	4	.....	1886	Seattle, Wash	Pt. Townsend, Wash.
200969	.....	St. s.	May Queen	26	16	55.5	14.8	4.6	Pas.	2	100	1904	Chicago, Ill	Chicago, Ill.
92531	.....	St. s.	May Russell	37	18	60.0	15.6	6.8	Tow.	3	.....	1893	Baltimore, Md	Newbern, N. C.
201932	.....	*St. p.	MAY STEWART	62	52	91.6	22.8	3.9	Tow.	5	.....	1905	Dubuque, Iowa	Kansas City, Mo.
91222	.....	St. s.	May T. White	38	19	61.0	15.8	7.1	Tow.	4	.....	1880	Philadelphia, Pa	Philadelphia, Pa.
92949	K. P. D. T.	St. y.	†Mayita	106	72	118.1	16.4	9.1	Yct.	12	700	1899	New York, N. Y	New York, N. Y.
90641	.....	St. s.	Maytham	40	20	64.4	16.0	8.0	Tow.	7	.....	1874	Buffalo, N. Y	Marquette, Mich.
202202	.....	St. s.	MAYWOOD	398	309	130.0	28.0	17.0	Pas.	2	600	1905	Manitowoc, Wis	Do.
93391	.....	*Ga. p.	Maze	10	10	32.0	8.5	4.0	Pas.	0	.....	1903	Moline, Ill	Memphis, Tenn.
200118	.....	Ga. s.	Mears	13	9	54.0	11.0	5.0	Msc.	1	16	1903	Jenkins Bridge, Va	Norfolk, Va.
93028	.....	St. s.	Mecca	7	5	32.3	9.7	4.6	Pas.	2	.....	1900	Brooklyn, N. Y	New York, N. Y.
91983	.....	St. s.	Mecosta	1,776	1,418	281.7	40.6	20.0	Frt.	16	750	1888	West Bay City, Mich	Cleveland, Ohio.
91766	.....	St. s.	Medea	54	27	67.0	18.2	6.2	Pas.	6	.....	1885	South Norwalk, Conn	Bridgeport, Conn.
92145	.....	St. s.	*Media*	103	51	83.0	19.6	8.2	Tow.	8	450	1889	Philadelphia, Pa	Perth Amboy, N. J.
92238	.....	St. s.	Medina	56	28	66.8	17.1	9.6	Tow.	6	.....	1890	Buffalo, N. Y	Duluth, Minn.
93242	.....	Ga. s.	Medomak	14	11	51.1	11.2	5.1	Tow.	1	.....	1902	Bristol, Me	Damariscotta, Me.
92189	.....	St. s.	Medora	67	56	68.5	21.2	5.3	Tow.	3	.....	1890	Alna, Me	Fall River, Mass.
91924	.....	Ga. s.	Medora Fisher	66	63	69.0	23.4	5.9	Frt.	3	.....	1887	South River, N. J	Bridgeport, Conn.
3723	.....	*St. p.	[1] Meeker	42	42	59.8	22.3	4.4	Fer.	3	.....	1897	Chester, Ill	Burlington, Iowa.
92654	.....	St. s.	Melba	10	7	35.5	10.5	5.7	Tow.	1	.....	1895	Locust Valley, N. Y	New York, N. Y.
200917	.....	*Ga. p.	Melia A	10	8	49.8	10.0	2.4	Pas.	1	.....	1904	Duffy, Ohio	Wheeling, W. Va.
203392	.....	*Ga. p.	Melva	9	9	47.2	12.3	2.7	Tow.	2	.....	1906	Rome, Ohio	Cincinnati, Ohio.
93390	.....	St. s.	Melville	93	64	79.5	19.7	6.9	Pas.	3	.....	1903	Knappton, Wash	Astoria, Oreg.
200151	.....	St. s.	[2] MELVILLE DOLLAR	1,244	921	220.0	39.3	13.7	Frt.	23	1,000	1903	St. Clair, Mich	San Francisco, Cal.
125002	.....	St. s.	[3] Memphis	177	121	109.0	22.5	8.0	Pas.	9	360	1872	Chester, Pa	Norfolk, Va.
92526	.....	St. p.	Menantic	203	101	98.4	45.0	9.2	Fer.	7	.....	1893	Noank, Conn	Greenport, N. Y.
201982	.....	St. s.	Menhaden	93	68	94.0	17.9	7.7	Fsh.	27	124	1905	Pocomoke City, Md	Crisfield, Md.
91131	.....	St. s.	Menominee River	73	36	78.0	17.0	8.5	Frb.	4	.....	1879	Green Bay, Wis	Milwaukee, Wis.
17573	.....	St. s.	Mentor	29	14	54.2	14.2	6.2	Tow.	4	.....	1868	Cleveland, Ohio	Duluth, Minn.
91378	.....	St. s.	Mentor	305	257	118.0	26.0	9.0	Lgt.	12	260	1881	Fort Howard, Wis	Cleveland, Ohio.
95706	.....	St. s.	[4] Mentor	22	11	52.9	15.6	6.7	Tow.	4	.....	1882	Saugatuck, Mich	Chicago, Ill.
91969	.....	St. s.	*Mercer*	150	75	93.6	22.0	10.0	Tow.	4	350	1888	Camden, N. J	New York, N. Y.
201059	.....	*St. p.	MERCER	84	53	64.6	18.0	3.6	Pas.	3	.....	1904	Seattle, Wash	Pt. Townsend, Wash.
91094	.....	St. p.	*Merchant*	405	344	147.7	29.6	5.4	Pas.	15	273	1878	Wilmington, Del	Georgetown, S. C.
91402	.....	St. s.	Merchant	136	73	87.3	26.5	8.5	Frt.	2	90	1882	Boston, Mass	Boston, Mass.
92428	.....	Ga. s.	Merchant	30	21	56.0	18.0	3.6	Frt.	3	.....	1892	Cocoa, Fla	Jacksonville, Fla.
92198	.....	St. s.	Mercury	150	72	96.6	23.0	12.9	Pas.	9	400	1890	Boston, Mass	Boston, Mass.
92097	.....	Ga. s.	Mergus	12	11	35.2	13.6	3.7	Msc.	1	.....	1889	Bayshore, N. Y	New York, N. Y.
91573	K. B. L. P.	St. s.	[5] Merida	517	357	179.3	33.6	12.0	Frt.	26	300	1880	Philadelphia, Pa	Wilmington, Del.
92514	.....	St. s.	MERIDA	3,329	2,389	360.0	45.0	25.8	Pas.	19	1,700	1893	West Bay City, Mich	Cleveland, Ohio.
202864	K. V. G. F.	St. s.	MERIDA	6,207	3,824	400.0	50.2	17.5	Pas.	128	5,000	1906	Philadelphia, Pa	New York, N. Y.
204132	.....	St. s.	Merle	10	7	33.6	11.9	6.0	Frt.	1	.....	1907	Buffalo, N. Y	Buffalo, N. Y.
93370	.....	Ga. s.	Merlin	6	6	24.3	12.2	3.6	Fsh.	0	.....	1903	Osterville, Mass	Edgartown, Mass.
91693	.....	Ga. s.	Mermaid	15	14	42.4	15.7	3.7	Pas.	1	.....	1884	Lynchburg, Tex	Galveston, Tex.
92390	.....	Ga. s.	Mermaid	20	12	51.6	13.0	3.0	Frt.	10	.....	1891	Fogartyville, Fla	Tampa, Fla.
93147	.....	Na. s.	Mermaid	6	5	43.3	10.0	4.0	Msc.	1	.....	1901	Beaufort, N. C	Wilmington, N. C.
100086	K. D. Q. P.	St. s.	[6] Mermaid	184	92	120.1	23.5	10.5	Pas.	14	150	1873	New Brunswick, N. J	Philadelphia, Pa.
200177	K. T. R. J.	St. y.	[7] Mermaid	34	23	82.7	10.6	7.6	Yct.	5	225	1903	Bristol, R. I	New York, N. Y.
200245	.....	*St. p.	Mermaid	25	25	79.8	16.0	2.0	Tow.	6	.....	1903	Guyandotte, W. Va	Wheeling, W. Va.
203233	.....	Ga. y.	Mermaid	56	47	62.8	16.0	5.2	Yct.	1	.....	1906	Port Jefferson, N. Y	Coldspring, N. Y.
91417	.....	St. s.	Merrimac	1,398	1,202	235.3	37.2	18.7	Frt.	15	480	1882	Detroit, Mich	Cleveland, Ohio.
92433	.....	*St. p.	Merrimac	211	105	146.0	32.0	5.7	Pas.	10	.....	1892	Salisbury, Mass	Newburyport, Mass.
203189	.....	Ga. s.	Merrimac	8	6	40.4	10.9	2.5	Frt.	2	15	1906	Crittenden, Va	Norfolk, Va.
6990	J. T. M. H.	St. s.	[8] *Merrimack*	2,546	1,879	287.3	38.5	16.0	Pas.	37	1,500	1879	Wilmington, Del	Baltimore, Md.
92012	.....	St. s.	Merryconeag	165	82	95.8	22.5	8.9	Pas.	9	.....	1888	East Deering, Me	Portland, Me.
202794	.....	Na. y.	Merryconeag	9	7	31.8	9.0	4.5	Yct.	1	.....	1906	Wiscasset, Me	New York, N. Y.
91286	.....	St. s.	Messenger	48	27	78.0	15.0	6.7	Fsh.	3	.....	1880	Buffalo, N. Y	Erie, Pa.
91773	.....	St. s.	Messenger	37	18	57.8	13.1	4.4	Pas.	3	.....	1885	New Haven, Conn	Albany, N. Y.
93074	.....	St. s.	Messenger	8	6	35.0	8.8	3.7	Msc.	3	.....	1897	.....do	New Haven, Conn.
93260	.....	St. s.	Messenger	25	17	52.5	15.0	4.9	Tow.	4	.....	1902	Friday Harbor, Wash	Kodiak, Alaska.
93387	.....	Ga. y.	Messenger	13	11	35.0	11.2	4.3	Yct.	1	1	1903	Brooklyn, N. Y	New York, N. Y.
204254	.....	Ga. s.	Messenger	10	8	35.0	9.8	3.4	Pas.	1	.....	1907	Marshfield, Oreg	Coos Bay, Oreg.
200872	.....	*Ga. p.	Messenger Boy	51	51	90.0	18.0	4.0	Pas.	6	.....	1904	Sioux City, Iowa	Sioux City, Iowa.
16998	.....	St. p.	Meta	298	248	140.4	25.6	6.7	Frt.	11	366	1863	Brooklyn, N. Y	Boston, Mass.
90418	.....	Ga. s.	Meta	43	41	64.2	19.6	6.3	Plt.	4	.....	1872	Pamrapo, N. J	Jacksonville, Fla.
92332	.....	St. s.	Meta	31	15	57.9	15.7	7.0	Tow.	3	.....	1891	Brooklyn, N. Y	New York, N. Y.
92965	.....	St. s.	Meta	33	6	62.0	16.0	5.8	Pas.	9	.....	1899	Madisonville, La	New Orleans, La.

[1] Formerly *st. p. Belle of Kaskaskia.
[2] Formerly st. s. John C. Howard.
[3] Formerly st. s. City of Chester.
[4] Formerly st. s. Hattie A. Fox.
[5] Formerly {a British st. s. Maracaibo. b st. s. Maracaibo.
[6] Formerly st. y. Ibis.
[7] Formerly st. y. Express.
[8] Formerly st. s. Decatur H. Miller.
† Composite.

Digitized by Google

MERCHANT **STEAM** VESSELS OF THE UNITED STATES—Continued.

Official No.	Signal letters.	Rig.	Name of vessel.	Gross tonnage.	Net tonnage.	Length.	Breadth.	Depth.	Service.	Crew.	Indicated horsepower.	When built.	Where built.	Home port (where permanent document issues).
						Feet.	*Feet.*	*Feet.*						
93372		Ga. s.	Meta	14	10	44.2	11.5	4.4	Frt.	1		1903	Astoria, Oreg.	Astoria, Oreg.
92487		*St. p.	Metamora	165	97	87.0	21.5	3.4	Pas.	10		1893	Palatka, Fla.	Jacksonville, Fla.
91313		St. s.	*Meteor*	95	55	92.5	18.6	8.5	Tow.	6		1881	Wilmington, Del.	Wilmington, Del.
91527		St. s.	*Meteor*	423	336	162.0	23.0	8.7	Pas.	8	600	1883	Philadelphia, Pa.	New York, N. Y.
92669		Ga. s.	Meteor	13	13	40.0	9.9	4.8	Mso.	2		1893	Wilmington, Cal.	Los Angeles, Cal.
93031		St. s.	Meteor	68	40	75.0	18.0	7.0	Pas.	8		1900	San Francisco, Cal.	St. Michael, Alaska.
93118	K. Q. R. T.	St. s.	METEOR	2,301	1,565	253.6	43.2	24.2	Frt.	30	1,000	1901	Toledo, Ohio	Seattle, Wash.
93251		*Ga. p.	Meteor	14	14	58.0	13.0	2.2	Tow.	2		1902	New Decatur, Ala.	Nashville, Tenn.
93347		St. s.	METEOR	252	171	87.1	28.2	7.9	Pas.	4		1902	Shooter Island, N. Y.	New York, N. Y.
201017		*St. p.	[1] Meter	39	39	85.0	17.0	3.5	Tow.	5		1884	Jeffersonville, Ind.	Evansville, Ind.
3830		*St. p.	[2] Metlako	198	122	109.0	24.4	4.8	Pas.	13		1900	Portland, Oreg.	Portland, Oreg.
116472		St. s.	[3] Metropolitan	71	35	75.3	19.5	8.6	Pas.	6		1892	Boston, Mass.	Boston, Mass.
203971	K. W. B. C.	St. s.	MEXICAN	8,579	5,598	472.3	57.2	32.3	Pas.	43	4,000	1907	San Francisco, Cal.	New York, N. Y.
203116	K. V. J. R.	St. s.	MEXICO	6,207	3,826	400.0	50.2	17.5	Pas.	128	5,000	1906	Philadelphia, Pa.	Do.
92813		St. s.	Mia	9	6	35.0	9.4	3.1	Fsh.	1		1894	Marysville, Wash.	Pt. Townsend, Wash.
93284		Ga. s.	Miamada	6	5	41.0	10.0	3.1	Tow.	2	10	1902	Kent Island, Md.	Baltimore, Md.
91991		St.s.	Miami	228	191	131.7	28.0	9.5	Frt.	11	312	1888	Marine City, Mich.	Detroit, Mich.
92830	K. N. G. B.	St. s.	MIAMI	1,741	1,311	239.2	40.1	21.8	Pas.	50	2,000	1897	Philadelphia, Pa.	New Haven, Conn.
92480		St. s.	Michael J. Coffey	62	31	67.2	18.0	8.0	Tow.	5		1892	West Troy, N. Y.	New York, N. Y.
85949		St. s.	[4] Michael T. Barrett	32	16	57.0	15.3	6.5	Tow.	3		1886	Athens, N. Y.	Newark, N. J.
203110		St. s.	[5] Michael W. Conway	144	99	95.6	24.5	9.0	Frb.	10		1906	Buffalo, N. Y.	Chicago, Ill.
91830		St. s.	Michigan	42	21	62.4	13.8	6.5	Tow.	5		1885	Portland, Oreg.	Pt. Townsend, Was
203206		St. s.	MICHIGAN	6,924	5,476	530.0	56.2	32.0	Pas.	12	1,700	1906	Ecorse, Mich.	Marquette, Mich.
204072		*Ga. p.	Michigan	13	6	53.2	13.7	2.7	Frt.	4		1907	Cutoff, La.	New Orleans, La.
91652		St. p.	*Michigan Central*	1,522	999	263.3	45.6	15.3	Fer.	16	2,500	1884	Wyandotte, Mich.	Detroit, Mich.
90312		St. s.	Middlesex	188	100	124.0	26.0	7.6	Frt.	8		1871	Portland, Conn.	New York, N. Y.
92960		St. p.	Middlesex	27	18	46.5	15.4	3.8	Fer.	2		1899	East Haddam, Conn.	Hartford, Conn.
93331		St. p.	MIDDLESEX	1,197	754	200.0	36.0	11.5	Pas.	42	500	1902	Philadelphia, Pa.	Baltimore, Md.
16981		St. p.	Middletown	641	445	201.0	33.0	14.0	Fer.	11	700	1864	Brooklyn, N. Y.	New York, N. Y.
92699	K. M. Q. F.	St. s.	MIDDLETOWN	1,483	1,008	243.3	45.6	14.0	Pas.	67	1,000	1896	Philadelphia, Pa.	Hartford, Conn.
90729		St. p.	Midland	402	276	132.0	27.6	10.4	Fer.	6	450	1872	Brooklyn, N. Y.	New London, Conn.
93157		*Ga. p.	Midway	9	9	45.6	12.0	1.8	Pas.	1		1901	Holland, Mich.	Grand Haven, Mich.
93071		St. s.	Mignon	18	13	50.6	9.0	4.0	Pas.	2		1897	Dubuque, Iowa	Rock Island, Ill.
93308		St. s.	Mignon	23	15	49.0	11.4	5.1	Tow.	3		1902	Chaumont, N. Y.	Cape Vincent, N. Y.
91826		St. s.	Mikado	23	19	63.0	11.3	5.0	Fsh.	2		1886	Portland, Oreg.	Seattle, Wash.
91867		St. s.	Mikado	91	58	65.3	19.1	5.6	Oys.	6		1886	Stratford, Conn.	New Haven, Conn.
150383	K. Q. B. W.	St. s.	[6] Mikahala	444	354	147.2	30.0	12.5	Pas.	39	300	1886	Port Blakeley, Wash.	Honolulu, Hawaii.
8667		St. s.	[7] Mildred	25	12	58.0	14.5	5.8	Tow.	3		1869	Philadelphia, Pa.	New York, N. Y.
92764		St. s.	Mildred	123	66	96.7	20.6	6.8	Pas.	8		1897	Tottenville, N. Y.	Bridgeport, Conn.
93057		*St. p.	Mildred	92	61	116.0	24.0	3.0	Pas.	18		1900	Madison, Ind.	Louisville, Ky.
93183		Ga. s.	Mildred	14	12	41.0	13.6	4.0	Mso.	2		1901	Patchogue, N. Y.	Patchogue, N. Y.
93238		Ga. s.	Mildred	7	7	27.2	12.6	3.8	Fsh.	1		1902	Hyannis, Mass.	Hyannis, Mass.
126345		Ga. s.	[8] Mildred	12	8	42.9	17.0	3.8	Oys.	3		1886	New Haven, Conn.	New Haven, Conn.
200649		*St. p.	Mildred	29	29	80.0	21.6	3.0	Tow.	7		1904	Augusta, Ark.	Memphis, Tenn.
200878		Ga. s.	Mildred	13	11	32.1	13.9	4.8	Fsh.	2		1904	Osterville, Mass.	Edgartown, Mass.
201407		Ga. s.	Mildred	15	9	53.0	12.8	5.5	Fsh.	4		1904	Rogue Bluff, Me.	Eastport, Me.
202145		*Ga. p.	Mildred	10	8	51.0	11.7	2.0	Pas.	1		1905	Sistersville, W. Va.	Wheeling, W. Va.
203931		Ga. s.	Mildred	12	8	36.7	9.9	3.3	Pas.	2		1900	Houston, Tex.	Galveston, Tex.
201309		*Ga. p.	Mildred Runyon	13	13	58.9	12.0	2.2	Tow.	2		1904	Catlettsburg, Ky.	Cincinnati, Ohio.
93314		Ga. s.	Mildred L. Beatrice	10	6	48.0	16.0	3.0	Pas.	1		1902	Messongo, Va.	Baltimore, Md.
92374		Ga. s.	Mildred and Blanch	9	8	29.5	11.0	5.5	Fsh.	1		1891	Friendship, Me.	Provincetown, Mass.
201697		St. s.	Miles Standish	55	35	64.2	8.0	4.0	Tow.	4		1904	New London, Conn.	New London, Conn.
92492		*St. p.	Mill boy	41	38	89.2	18.8	2.8	Fer.	4		1893	Hermann, Mo.	St. Louis, Mo.
90923		St. s.	Millen Griffith	115	57	106.0	22.2	10.1	Pas.	4	280	1875	Brooklyn, N. Y.	New York, N. Y.
91633		St. s.	Millie	12	6	42.0	11.5	4.9	Tow.	1		1883	San Francisco, Cal.	San Francisco, Cal.
201643		Ga. y.	Millie	28	14	45.6	18.0	4.7	Yct.	1	12	1903	Hobe Sound, Fla.	Tampa, Fla.
93263		*St. p.	Millie W	41	41	79.0	18.0	3.0	Pas.	3		1902	Patterson, La.	Brashear, La.
93126	K. Q. S. R.	St. s.	MILLS	2,525	1,717	293.0	52.5	23.5	Drg.	40	2,000	1901	Sparrows Point, Md.	Wheeling, W. Va.
81348		Ga. s.	[9] Millville	14	10	49.0	12.0	5.0	Tow.	1		1891	Camden, N. J.	Bridgeton, N. J.
202530		*St. p.	Milnor	49	49	90.0	14.6	3.6	Tow.	5	40	1905	Knoxville, Tenn.	Chattanooga, Tenn.
92027		St. s.	[10] Milton	14	9	53.0	9.8	4.3	Pas.	4		1876	Deseraoto, Ontario	Ogdensburg, N. Y.
92185		St. s.	Milton	23	11	44.6	14.2	4.9	Tow.	3		1890	Porter, Oreg.	San Francisco, Cal.
92099		St. s.	Milwaukee	82	56	70.0	23.5	11.2	Tow.	7		1889	Sheboygan, Wis.	Milwaukee, Wis.
92865		*St. p.	Milwaukee	396	219	135.5	30.5	5.3	Pas.	18	300	1898	Ballard, Wash.	St. Michael, Alaska.
92265		St. s.	MILWAUKEE	3,327	2,424	325.0	44.0	28.0	Pas.	23	1,600	1902	Chicago, Ill.	Buffalo, N. Y.
92516		St. s.	Mina	56	28	75.2	17.3	6.6	Pas.	11		1893	Lake Charles, La.	Galveston, Tex.
202476		Ga. y.	[11] Mindanao	23	21	56.7	10.8	4.3	Yct.	1		1903	Athens, N. Y.	New York, N. Y.
130804		St. y.	[12] Mindora	158	83	138.2	19.0	12.3	Yct.	15		1884	Brooklyn, N. Y.	Somers Point, N. J.
17928		St. p.	Mineola	620	417	156.0	33.5	12.0	Fer.	6	325	1868	....do	New York, N. Y.
93131		St. s.	Mineola	295	107	121.0	26.0	9.6	Pas.	15		1901	St. George, Me.	Bath, Me.
92639		St. s.	Mineral City	57	28	70.4	16.0	5.3	Pas.	4		1895	Mount Clemens, Mich.	Detroit, Mich.
91650		St. s.	[13] Minerva	21	10	54.6	14.0	6.0	Tow.	4		1883	Baltimore, Md.	Washington, D. C.

[1] Formerly U. S. Eng.* st. p. Meter.
[2] Formerly st. p. Bonita.
[3] Formerly st. s. Sylvester L. Ward.
[4] Formerly {a George L. Hammond. b William B. Snow.
[5] Formerly st. s. Protector.
[6] Formerly {a schooner Planter. b Hawaiian st. s. Mikahala.
[7] Formerly st. s. E. L. Austin.
[8] Formerly st. s. Cleo.
[9] Formerly st. s. West Jersey.
[10] Formerly British st. s. Florence.
[11] Formerly ga. y. Graydon.
[12] Formerly st. y. Norma.
[13] Formerly st. s. Mary.

Digitized by Google

MERCHANT **STEAM** VESSELS OF THE UNITED STATES—Continued.

Official No.	Signal letters.	Rig.	Name of vessel.	Gross tonnage.	Net tonnage.	Length.	Breadth.	Depth.	Service.	Crew.	Indicated horsepower.	When built.	Where built.	Home port (where permanent document issues).
						Feet.	Feet.	Feet.						
91822	.....	St. s.	*Minerva*	38	19	57.0	15.0	6.0	Tow.	3	.....	1886	Philadelphia, Pa.	Philadelphia, Pa.
93164	.....	St.c.bt.	Minerva	101	69	91.4	17.7	3.5	Frt.	3	.....	1901	Middleport, N. Y.	Buffalo, N. Y.
93365	.....	St. y.	Minga	22	15	57.0	10.6	4.5	Yct.	2	.....	1903	New York, N. Y.	New York, N. Y.
92673	.....	St. s.	Mink	14	9	37.2	7.0	6.8	Pas.	1	.....	1895	Florence, Oreg.	Yaquina, Oreg.
203883	.....	Ga. s.	Minn	8	5	26.7	9.5	3.4	Msc.	1	.....	1907	Ballard, Wash.	Valdez, Alaska.
203034	.....	Ga. y.	Minna	27	26	51.8	11.0	5.7	Yct.	2	.....	1906	Boston, Mass.	Boston, Mass.
90369	.....	St. p.	Minnahanonck	370	233	141.0	25.7	10.1	Pas.	13	282	1868	New York, N. Y.	New York, N. Y.
92769	.....	St. s.	MINNEAPOLIS	2,029	1,221	238.0	42.2	22.2	Pas.	15	700	1897	South Chicago, Ill.	Buffalo, N. Y.
92864	.....	*St. p.	Minneapolis	235	157	108.6	21.8	4.9	Pas.	8	.....	1898	Tacoma, Wash.	Nome, Alaska.
91125	.....	St. s.	Minnehaha	18	9	50.6	16.5	4.1	Frt.	4	.....	1879	Portland, Me.	Deer Isle, Me.
92687	.....	*St. p.	Minnehaha	46	46	90.0	18.0	3.0	Pas.	10	.....	1896	Paducah, Ky.	Memphis, Tenn.
93341	.....	*St. p.	Minnehaha	8	8	40.0	9.0	5.0	Pas.	4	.....	1894	Canton, S. Dak.	Sioux City, Iowa.
204169	.....	Ga. s.	Minnehaha	8	6	34.5	8.0	6.2	Pas.	1	.....	1905	Grove, Ind. T.	Memphis, Tenn.
201040	K. T. D. S.	St. s.	MINNESOTA	20,718	13,323	622.0	73.5	19.0	Pas.	150	10,000	1904	New London, Conn.	New York, N. Y.
204078	.....	St. p.	Minnesota	22	14	84.0	12.4	3.0	Pas.	4	60	1907	Prescott, Wis.	St. Paul, Minn.
91477	K. R. J. M.	St. s.	Minnie	167	86	106.5	23.5	11.0	Tow.	9	450	1882	Mystic River, Conn.	New London, Conn.
91763	.....	St. y.	[1] Minnie	25	17	57.8	12.2	6.0	Yct.	3	.....	1885	Marcushook, Pa.	Philadelphia, Pa.
92781	.....	Ga. s.	Minnie	11	11	27.9	13.5	4.4	Fsh.	1	.....	1897	Tisbury, Mass.	Barnstable, Mass.
92897	.....	*St. p.	Minnie	63	48	73.0	16.0	2.8	Pas.	7	.....	1898	Madison, Ind.	Brashear, La.
93324	.....	St. s.	Minnie	75	63	97.0	20.0	5.0	Tow.	3	.....	1900	Portsmouth, Va.	Norfolk, Va.
201524	.....	*St. p.	Minnie	25	25	71.5	17.5	3.0	Fer.	4	.....	1904	Osage City, Mo.	Kansas City, Mo.
202971	.....	Ga. s.	Minnie	14	10	43.3	12.0	4.4	Pas.	2	.....	1906	Ballard, Wash.	Sitka, Alaska.
203047	.....	Ga. s.	Minnie	7	5	29.7	7.8	2.9	Pas.	0	.....	1906	Metlakatla, Alaska	Ketchikan, Alaska.
91462	.....	St. s.	Minnie B	30	21	67.0	14.4	5.3	Pas.	8	.....	1882	Chicago, Ill.	New Orleans, La.
204219	.....	St. s.	Minnie Gorgas	38	26	72.4	17.2	6.4	Tow.	8	.....	1907	Scranton, Miss.	Mobile, Ala.
202555	.....	Ga. y.	Minnie Ha Ha	16	15	43.5	12.3	4.3	Yct.	3	.....	1902	Brooklyn, N. Y.	New York, N. Y.
91606	.....	St. s.	Minnie Karl	23	13	52.5	13.0	6.3	Tow.	4	.....	1883	Sheboygan, Wis.	Duluth, Minn.
202820	.....	Ga. s.	Minnie Mitchell	8	6	34.8	7.6	2.6	Pas.	1	.....	1905	Marshfield, Oreg.	Coos Bay, Oreg.
200548	.....	St. s.	Minnie R	30	21	70.0	14.7	5.5	Pas.	4	.....	1903	Mobile, Ala.	Mobile, Ala.
202225	.....	Ga. s.	Minnie R	10	9	32.2	9.0	3.0	Fsh.	2	.....	1905	Manitowoc, Wis.	Milwaukee, Wis.
203620	.....	Ga. s.	Minnie S	6	6	35.6	10.0	3.0	Pas.	1	.....	1906	Charlevoix, Mich.	Grand Haven, Mich.
92077	.....	St. s.	Minnie Schneider	32	32	70.6	15.2	4.6	Tow.	2	.....	1889	Galena, Ill.	Galena, Ill.
92214	.....	Ga. s.	Minnie T	8	8	38.2	11.4	3.3	Frt.	2	.....	1890	Lankford Bay, Md.	Norfolk, Va.
91979	.....	Ga. s.	Minnie T. Rackett	8	7	30.8	13.2	5.2	Oys.	2	.....	1888	Greenport, N. Y.	Bridgeport, Conn.
91275	.....	St. s.	Minnie Warren	19	13	47.0	12.4	5.4	Fsh.	4	.....	1869	Buffalo, N. Y.	Grand Haven, Mich.
91342	.....	St. s.	Minnie Wheeler	261	189	124.8	24.5	7.8	Pas.	23	200	1881	Baltimore, Md.	Baltimore, Md.
92601	.....	St. s.	Minnie E. Kelton	632	503	171.0	35.0	11.3	Frt.	10	325	1894	West Bay City, Mich.	San Francisco, Cal.
91184	.....	St. s.	Minnie and Irvin	17	12	50.8	13.8	4.1	Tow.	2	.....	1879	Greenport, N. Y.	Boston, Mass.
135933	.....	St. s.	[2] Minot I. Wilcox	111	55	90.8	30.2	10.1	Tow.	8	425	1887	Tottenville, N. Y.	Do.
145499	.....	Ga. y.	[3] Minta	14	13	37.6	13.4	5.1	Yct.	1	.....	1879	East Boston, Mass.	Annapolis, Md.
93016	.....	St. y.	Mirage	30	21	75.5	10.6	7.6	Yct.	5	.....	1900	Bristol, R. I.	Bristol, R. I.
203955	.....	St. s.	Miranda	95	36	78.0	20.5	6.6	Oys.	5	.....	1907	Kennebunk, Me.	New Haven, Conn.
92476	.....	St. y.	Miriam	10	8	34.0	10.0	4.4	Yct.	2	.....	1892	Boston, Mass.	Boston, Mass.
92658	.....	Ga. y.	Miriam	9	8	34.0	10.0	4.4	Yct.	3	.....	1895	Erie, Pa.	Erie, Pa.
203669	.....	*St. p.	Miriam	65	65	135.0	24.6	4.0	Pas.	20	132	1906	Newport R. I.	Memphis, Tenn.
91709	.....	St. s.	Mischief	20	10	48.8	13.5	6.6	Tow.	4	.....	1884	Greenpoint, N. Y.	New York, N. Y.
203824	.....	Ga. s.	Miss Steppie	18	12	43.0	12.5	5.5	Frt.	4	50	1907	Apalachicola, Fla.	Apalachicola, Fla.
92670	.....	St. y.	Mississippi	6	5	47.0	10.6	2.3	Yct.	2	.....	1895	Alexandria Bay, N. Y.	Cape Vincent, N. Y.
200530	K. S. T. N.	St. s.	MISSOURI	7,914	5,077	491.5	58.2	24.4	Pas.	99	5,600	1903	Sparrow Point, Md.	New York, N. Y.
200861	.....	St. s.	MISSOURI	2,434	1,484	225.0	40.1	24.5	Pas.	27	1,250	1904	Chicago, Ill.	Duluth, Minn.
3479	K. W. D. C.	Ga. y.	[4] Mist	19	18	44.5	14.0	8.8	Yct.	4	.....	1888	Boston, Mass.	New York, N. Y.
203415	.....	Ga. s.	Mist	7	7	26.9	12.0	4.0	Fsh.	1	.....	1906	Osterville, Mass.	Chatham, Mass.
91750	.....	St. s.	Mistletoe	43	21	75.3	16.4	4.4	Pas.	7	.....	1885	Norwalk, Fla.	Tampa, Fla.
203605	.....	Ga. s.	Mistletoe	18	12	54.2	12.0	3.3	Pas.	1	.....	1906	Texas City, Tex.	Galveston, Tex.
92361	.....	Ga. s.	Mistral	12	11	35.3	13.8	4.4	Msc.	1	.....	1879	Mystic, Conn.	Patchogue, N. Y.
93286	.....	Ga. s.	Mitchell	14	10	49.5	11.6	4.7	Fsh.	3	32	1902	Tacoma, Wash.	Tacoma, Wash.
202332	.....	St. p.	MITCHELLE C	135	104	100.0	20.0	5.0	Pas.	10	.....	1905	Conway, S. C.	Georgetown, S. C.
91278	.....	Ga. s.	Mizpah	5	5	23.2	11.0	3.8	Fsh.	2	.....	1880	Stonington, Conn.	Newport, R. I.
92519	.....	Ga. s.	Mizpah	7	5	27.0	12.0	4.2	Fsh.	2	.....	1893	Noank, Conn.	Stonington, Conn.
92537	.....	St. s.	Mizpah	8	6	40.9	11.6	5.3	Tow.	3	.....	1878	Boston, Mass.	Eastport, Me.
92667	.....	Ga. s.	Mizpah	13	7	44.9	15.8	3.9	Oys.	3	.....	1895	Bay St. Louis, Miss.	Gulfport, Miss.
92780	.....	Ga. s.	Mizpah	7	7	37.3	9.8	4.6	Msc.	1	.....	1889	Brooklyn, N. Y.	Stamford, Conn.
92843	.....	Ga. s.	Mizpah	64	41	70.0	22.9	7.0	Frt.	6	.....	1898	Prosper, Oreg.	San Francisco, Cal.
202502	.....	St. s.	Mizpah	33	22	46.5	13.5	4.1	Pas.	2	75	1905	Olympia, Wash.	Tacoma Wash.
92955	K. P. F. Q.	St. p.	MOBJACK	610	352	180.2	28.7	10.1	Pas.	17	600	1899	Newburgh, N. Y.	New York, N. Y.
90530	.....	St. s.	Mocking Bird	177	113	123.4	23.0	8.5	Tow.	11	600	1873	Port Huron, Mich.	Duluth, Minn.
92854	.....	*St. p.	Mocking Bird	82	29	73.5	16.9	4.4	Prs.	2	.....	1898	Tacoma, Wash.	Tacoma, Wash.
93281	.....	Ga. s.	Mocking Bird	9	6	39.4	9.0	3.7	Tow.	1	30	1902	Whatcom, Wash.	Pt. Townsend, Wash.
91263	.....	*St. p.	Modoc	929	779	204.0	42.3	8.0	Pas.	34	566	1880	Oakland, Cal.	San Francisco, Cal.
92898	.....	*St. p.	Modoc	394	350	155.0	35.3	4.8	Pas.	21	.....	1898	Portland, Oreg.	Portland, Oreg.
93007	.....	*St. p.	Modoc	42	27	64.0	14.0	2.5	Pas.	6	.....	1900	Marked Tree, Ark.	Vicksburg, Miss.
91875	.....	St. p.	Mogul	72	36	60.0	20.0	4.0	Pld.	5	.....	1886	Charleston, S. C.	Charleston, S. C.
92415	.....	St. s.	Mogul	23	13	56.5	13.9	3.5	Pld.	6	.....	1889	Huron, Ohio	Cleveland, Ohio.
90394	.....	St. s.	Mohawk	10	7	41.5	11.1	5.4	Tow.	4	.....	1872	Buffalo, N. Y.	Baltimore, Md.
91954	.....	St.c.bt.	[5] Mohawk	137	109	95.6	17.8	8.9	Frt.	3	85	1887	Lockport, N. Y.	New York, N. Y.

[1] Formerly {a st. y. Minnie. b U. S. Eng. st. s. Mermaid.

[2] Formerly st. s. E. Heipershausen.

[3] Formerly sch. y. Trinculo.

[4] Formerly sch. y. Baboon.

[5] Formerly st. s. Mahar and Burns.

Digitized by Google

MERCHANT **STEAM** VESSELS OF THE UNITED STATES—Continued.

Official No.	Signal letters.	Rig.	Name of vessel.	Gross tonnage.	Net tonnage.	Length.	Breadth.	Depth.	Service.	Crew.	Indicated horsepower.	When built.	Where built.	Home port (where permanent document issues).
						Feet.	Feet.	Feet.						
92168	.....	St bge	[1] Mohawk	535	377	164.5	31.8	11.7	Frt.	12	560	1890	Fort Howard, Wis	Portland, Me.
92529	.....	St. s.	MOHAWK	2,357	1,616	292.9	41.7	23.0	Pas.	23	1,600	1893	Wyandotte, Mich	Buffalo, N.Y.
92698	K.M.Q.C.	St. s.	MOHAWK	2,783	2,150	265.0	43.0	16.8	Frt.	22	1,800	1896	Chester, Pa	New London, Conn.
93051	.....	St. y.	Mohawk	22	15	62.0	11.0	4.6	Yct.	3	.....	1900	Detroit, Mich	New York, N. Y.
93117	.....	St. s.	Mohawk	18	6	53.0	14.3	5.0	Tow.	1	80	1901	San Francisco, Cal	San Francisco, Cal.
141020	.....	St. s.	[2] Mohawk	13	6	39.4	11.9	6.8	Tow.	2	.....	1889	Tonawanda, N. Y	Duluth, Minn.
200403	.....	*Ga. p.	Mohawk	9	6	36.0	10.3	6.4	Pas.	0	.....	1903	Fort Smith, Ark	Memphis, Tenn.
201782	.....	*Ga. p.	Mohawk	8	8	50.0	10.0	2.1	Pas.	1	.....	1905	Terre Haute, Ind	Evansville, Ind.
202656	.....	Ga. y.	Mohawk	12	10	35.6	11.0	3.5	Yct.	1	.....	1905	Brooklyn, N. Y	New York, N. Y.
92561	.....	St. s.	Mohegan	1,216	1,014	225.0	39.2	14.1	Frt.	14	865	1894	Marine City, Mich	Buffalo, N. Y.
92705	K.M.R.C.	St. s.	MOHEGAN	2,783	2,150	265.0	43.0	16.8	Frt.	22	1,800	1896	Chester, Pa	New London, Conn.
92872	.....	Ga. s.	Mohegan	8	7	26.8	13.0	4.0	Msc.	1	.....	1898	Noank, Conn	Newport, R. I.
120934	.....	Ga. s.	[3] Mohican	8	7	29.5	10.1	5.4	Pas.	0	.....	1893	Kennebunkport, Me	Fall River, Mass.
201311	K.T.H.N.	St. s.	MOHICAN	2,255	1,770	237.9	40.1	19.5	Frt.	26	5,000	1904	Philadelphia, Pa	New York, N. Y.
91248	.....	*St. p.	Moline	192	192	140.0	26.2	4.0	Tow.	13	335	1880	Cincinnati, Ohio	St. Louis, Mo.
6866	.....	St. s.	[4] Mollie	36	18	64.0	16.4	6.6	Tow.	5	.....	1875	Philadelphia, Pa	Philadelphia, Pa.
91864	.....	Ga. s.	Mollie	5	5	24.3	11.5	3.4	Fsh.	1	.....	1886	Bourne, Mass	Hyannis, Mass.
91930	.....	St. s.	Mollie	12	6	45.0	10.0	4.6	Tow.	2	.....	1887	Berkley, Va	Norfolk, Va.
202693	.....	Ga. y.	Mollie	14	13	36.8	9.5	4.6	Yct.	1	.....	1905	Boston, Mass	Boston, Mass.
203857	.....	Ga. s.	Mollie B	12	8	41.0	10.6	2.8	Pas.	2	.....	1906	Houston, Tex	Galveston, Tex.
92945	.....	St. y.	Mollie C	17	10	47.2	10.5	5.3	Yct.	2	.....	1899	South Boston, Mass	Cape Vincent. N. Y.
92775	.....	Ga. s.	Mollie Lee	47	29	68.6	26.5	3.6	Frt.	5	.....	1897	Bayou Talla, Miss	Gulfport, Miss.
201725	.....	Ga. s.	Mollie M	15	13	48.2	16.3	3.0	Oys.	4	40	1905	Patchogue, N. Y	Patchogue, N. Y.
90004	.....	St. s.	Mollie Spencer	53	26	72.0	16.0	8.0	Tow.	5	.....	1869	Buffalo, N. Y	Chicago, Ill.
92163	.....	St. s.	Mollie L. Farmer	21	10	51.0	15.0	3.8	Tow.	3	.....	1890	Bethel, N. C	Newbern, N. C.
90801	.....	Ga. s.	Molly	10	8	35.4	13.8	3.0	Oys.	2	.....	1875	Poughkeepsie, N. Y	Bridgeport, Conn.
8897	.....	St. s.	[5] Molyneux	17	17	60.0	12.0	7.0	Tow.	3	.....	1872	Bordentown, N. J	Lake Charles, La.
93301	.....	Ga. y.	Momoweta	19	15	49.1	11.0	5.2	Yct.	...	.....	1902	Port Jefferson, N. Y	New York, N. Y.
203681	K.V.R.L.	St. s.	MOMUS	6,878	4,326	410.0	53.2	25.6	Pas.	114	5,000	1906	Philadelphia, Pa	New York, N. Y.
93081	.....	St. s.	Mona	9	5	34.0	9.4	3.1	Fsh.	2	.....	1900	East Boothbay, Me	Deer Isle, Me.
145867	.....	Ga. y.	[6] Monaco	14	12	43.0	9.9	3.7	Yct.	2	.....	1901	Salem, N. J	Philadelphia, Pa.
200916	K.T.C.Q.	St. y.	Monaloa	75	43	91.6	14.3	9.0	Yct.	7	400	1904	Boston, Mass	Boston, Mass.
90824	.....	St. s.	Monarch	195	97	109.0	26.0	12.7	Tow.	11	450	1875	San Francisco, Cal	San Francisco, Cal.
91478	.....	St. s.	Monarch	43	43	71.2	14.3	3.4	Tow.	10	.....	1882	Quincy, Ill	Memphis, Tenn.
91504	.....	St. s.	Monarch	143	83	105.0	22.0	11.0	Pas.	6	578	1882	Charleston, S. C	Pensacola, Fla.
92078	.....	St. s.	Monarch	90	16	90.2	20.5	6.7	Tow.	7	.....	1889	West Bay City, Mich	Duluth, Minn.
92855	.....	*St. p.	Monarch	463	269	149.6	30.3	5.0	Pas.	28	280	1898	Ballard, Wash	Seattle, Wash.
204137	.....	Ga. y.	Monarch	22	20	49.5	11.6	6.4	Yct.	0	.....	1907	New Haven, Conn	New York, N. Y.
201339	.....	*St. p.	Monator	49	49	97.5	22.0	2.6	Tow.	6	.....	1904	Point Pleasant, W. Va	Baltimore, Md.
135727	.....	St. s.	[7] *Mongah*	112	56	92.0	20.0	9.6	Pas.	10	.....	1883	Camden, N. J	Pittsburg, Pa.
200493	K.S.T.H.	St. s.	MONGOLIA	13,638	8,750	600.0	65.3	23.1	Pas.	265	12,000	1903	....do	New York, N. Y.
93395	K.S.M.W.	St. s.	Monhegan	367	198	128.0	26.7	11.2	Pas.	16	.....	1903	Rockland, Me	Bath, Me.
92472	.....	*St. p.	Monie Bauer	45	45	73.0	17.5	3.0	Tow.	2	.....	1892	Golconda, Ill	Paducah, Ky.
111271	K.P.R.V.	Ga. y.	[8] Monimia	70	60	79.0	20.2	8.9	Yct.	4	.....	1900	Noank, Conn	Oswego, N. Y.
16428	.....	St. s.	Monitor	45	25	67.3	16.2	8.8	Tow.	4	.....	1862	Chicago, Ill	Ogdensburg, N. Y.
81754	.....	*St. p.	[9] Monitor	221	140	150.0	28.0	4.4	Tow.	7	.....	1901	Brownsville, Pa	Pittsburg, Pa.
202928	.....	Ga. s.	Monitor	12	11	44.8	10.3	4.3	Pas.	2	35	1906	Chicago, Ill	Chicago, Ill.
92022	K.F.G.R.	St. s.	*Monmouth*	1,440	931	260.5	35.1	14.0	Pas.	36	2,500	1888	Philadelphia, Pa	New York, N. Y.
201095	.....	Ga. s.	Monmouth	11	11	39.8	11.6	4.6	Msc.	1	.....	1904	Bradley Beach, N. J	Philadelphia, Pa.
202489	K.V.C.D.	St. s.	MONOCACY	617	420	158.0	29.1	17.0	Tow.	22	1,000	1905	Sparrows Point, Md	Do.
100156	.....	St. s.	[10] Monohansett	572	450	164.8	31.9	9.4	Frt.	11	275	1872	Gibraltar, Mich	Cleveland, Ohio.
93355	K.S.G.N.	St. s.	MONROE	4,702	2,896	345.9	46.2	18.0	Pas.	84	4,500	1903	Newport News, Va	New York, N. Y.
93382	.....	St. s.	MONROE C. SMITH	4,281	3,016	380.0	50.0	28.0	Pas.	21	1,500	1903	Lorain, Ohio	Oswego, N. Y.
90435	.....	St. p.	Montana	734	567	172.0	35.8	12.5	Fer.	6	.....	1872	Brooklyn, N. Y	New York, N. Y.
90501	.....	St. s.	Montana	1,535	1,382	236.3	36.5	14.0	Frt.	22	500	1872	Port Huron, Mich	Detroit, Mich.
80808	J.V.D.T.	St. s.	[11] *Montana*	2,562	1,695	315.6	39.2	21.8	Frt.	30	1,600	1881	Chester, Pa	New York, N. Y.
20637	K.R.S.H.	St. s.	[12] MONTAUK	641	436	193.0	30.1	11.2	Pas.	29	1,000	1902	Baltimore, Md	Do.
90775	.....	St.c.bt.	Montauk	92	73	98.2	17.6	6.7	Frt.	4	.....	1875	Lockport, Ill	Chicago, Ill.
91216	.....	St. s.	Montauk	161	103	121.0	19.0	10.6	Fsh.	23	.....	1880	Kennebunk, Me	Greenport, N. Y.
92259	.....	St. p.	MONTAUK	1,087	838	196.0	37.4	14.1	Fer.	7	540	1890	Newburgh, N. Y	New York, N. Y.
92645	.....	St. s.	Montauk	121	51	96.6	22.0	10.0	Tow.	6	400	1895	Wilmington, Del	Do.
93177	.....	St. s.	Montauk	29	18	53.2	13.2	4.1	Yct.	2	.....	1901	Lynn, Mass	Boston, Mass.
203915	.....	Ga. s.	Montauk	14	10	40.0	15.0	3.5	Tow.	3	50	1907	Miami, Fla	St. Augustine, Fla.
91903	.....	St. p.	MONTCLAIR	1,095	901	218.5	35.4	13.8	Fer.	7	.....	1886	Newburgh, N. Y	New York, N. Y.
93378	K.S.M.B.	St. s.	MONTCLAIR	130	88	80.0	21.6	11.4	Tow.	6	250	1903	Camden, N. J	Do.
91684	.....	St. s.	Monteagle	1,273	1,034	213.5	35.0	19.8	Frt.	8	600	1884	Buffalo, N. Y	Oswego, N. Y.
91628	.....	*St. p.	Monterey	107	74	92.0	18.8	3.4	Tow.	13	.....	1883	Pittsburg, Pa	Pittsburg, Pa.
91952	K.D.W.H.	Ga. s.	Monterey	126	119	96.5	28.0	7.5	Whl.	25	.....	1887	Benicia, Cal	San Francisco, Cal.
93132	K.Q.V.M.	St. s.	MONTEREY	4,702	2,948	341.0	47.7	16.9	Pas.	90	5,000	1901	Philadelphia, Pa	New York, N. Y.
91400	.....	*St. p.	Montesano	112	87	79.6	17.8	4.4	Pas.	3	70	1882	Astoria, Oreg	Coos Bay, Oreg.
92443	.....	St. s.	Monticello	226	174	114.6	22.0	8.8	Pas.	12	250	1892	Ballard, Wash	Bath, Me.
203142	.....	St. s.	Monticello	196	133	125.5	21.0	6.3	Pas.	5	.....	1906	Tacoma, Wash	Pt. Townsend, Wash.

[1] Formerly st. bge. Maggie Duncan.
[2] Formerly st. s. Leona.
[3] Formerly slp. y. F. C. Seavey.
[4] Formerly st. s. David Bingham.
[5] Formerly {a st. s. E. W. Molyneux. b U. S. Eng. st. s. Molyneux.
[6] Formerly ga. y. 20th Century.
[7] Formerly st. s. Elmer E. Wood.
[8] Formerly ga. y. Rosalie.
[9] Formerly *st. p. W. H. Flint.
[10] Formerly st. s. Ira H. Owens.
[11] Formerly st. s. Willamette.
[12] Formerly st. s. Queen Caroline.

Digitized by Google

MERCHANT **STEAM** VESSELS OF THE UNITED STATES—Continued.

Official No.	Signal letters.	Rig.	Name of vessel.	Gross tonnage.	Net tonnage.	Length.	Breadth.	Depth.	Service.	Crew.	Indicated horsepower.	When built.	Where built.	Home port (where permanent document issues).
						Feet.	Feet.	Feet.						
202004		St. s.	MOON	97	81	79.2	16.2	4.4	Pas.	4		1905	Buffalo, N. Y.	Buffalo, N. Y.
204146		Ga. s.	Moonlight	17	9	41.0	12.2	3.3	Pas.	2		1906	Fort Point, Conn	Hartford, Conn.
92801		St. s.	Moose	29	19	58.5	14.0	5.5	Pas.	4		1893	Harding, Minn	St. Paul, Minn.
9844		St. s.	[1] Morgan	137	85	115.0	24.2	8.0	Frt.	6	300	1868	Brooklyn, N. Y.	New York, N. Y.
17651	J. C. N. B.	St. p.	*Morgan*	994	537	219.9	33.1	16.6	Pas.	25	550	1865	Wilmington, Del	Tampa, Fla.
92517		St. y.	Morgan	40	25	64.6	12.4	6.1	Yct.	3		1891	Rome, N. Y	Marquette, Mich.
90297		Ga. s.	Morning Light	13	12	44.3	15.4	3.6	Frt.	2		1873	Patchogue, N. Y	Norfolk, Va.
90810		Ga. s.	Morning Star	8	6	41.0	11.4	3.4	Fsh.	4		1874	Banks, Mich	Port Huron, Mich.
93120		St. p.	Morning Star	592	478	225.0	38.0	6.0	Pas.	32		1901	Jeffersonville, Ind	Louisville, Ky.
116942	K. P. Q. V.	St. s.	[2] Morning Star	547	403	132.6	30.0	10.8	Pas.	14	550	1900	Essex, Mass	Boston, Mass.
203368		Ga. s.	Morning Star	9	9	36.8	13.2	5.0	Fsh.	5		1906	Rockport, Mass	Gloucester, Mass.
93356		St. s.	Morris	15	10	37.4	14.0	4.3	Tow.	2	200	1903	Camden, N. J	Camden, N. J.
200874		Ga. s.	Morris	7	5	33.0	9.0	3.2	Tow.	0		1904	Seattle, Wash	Pt. Townsend, Wash.
17112		St. s.	Morris L. Keen	21	10	49.9	13.6	5.3	Tow.	4		1865	Philadelphia, Pa	Baltimore, Md.
202809		St. s.	MORRISTOWN	181	123	93.7	24.0	11.1	Tow.	7		1906	Port Richmond, N. Y	New York, N. Y.
93055	K. Q. F. G.	St. s.	MORRO CASTLE	6,004	3,732	400.0	50.3	18.1	Pas.	124	9,000	1900	Philadelphia, Pa	Do.
91806		St. s.	Moses Adams	22	12	49.4	17.3	4.1	Wat.	2		1885	Essex, Mass	Gloucester, Mass.
93321		St. s.	MOSES TAYLOR	4,772	3,401	416.0	50.0	28.0	Pas.	22	1,450	1902	Lorain, Ohio	Cleveland, Ohio.
92174		St. s.	Mosher	68	34	64.6	17.2	10.1	Tow.	5		1890	Chicago, Ill	Chicago, Ill.
91128		St. p.	Mount Desert	457	283	162.4	27.1	9.6	Pas.	17	500	1879	Bath, Me	New York, N. Y.
92004	K. F. G. D.	St. p.	Mount Hope	880	440	193.1	58.8	11.5	Pas.	20	1,200	1888	Chelsea, Mass	Providence, R. I.
93018		St. s.	Mount Morris	400	272	137.0	28.8	8.5	Pas.	14	500	1899	Athens, N. Y	New York, N. Y.
20342		*Ga. p.	Mountain Boy	11	11	43.6	8.5	2.0	Tow.	2	12	1904	Higgensport, Ohio	Louisville, Ky.
201045		*St. p.	Mountain Gem	469	282	150.0	26.6	5.0	Frt.	19	600	1904	Lewiston, Idaho	Great Falls, Mont.
202464		*Ga. p.	Mountain Queen	12	12	54.8	15.0	2.5	Tow.	2		1905	Greenup, Ky	Cincinnati, Ohio.
3878		*St. p.	[3] Mountain State	142	142	122.0	29.6	5.0	Tow.	11	214	1901	Newport, Ky	Wheeling, W. Va.
91545		St. s.	Mountaineer	57	28	64.2	18.8	6.5	Tow.	4		1883	Chinook, Wash	Pt. Townsend, Wash.
203579	K. V. Q. F.	Ga. y.	Mousquetaire	49	45	75.2	14.0	6.1	Yct.	5		1906	New York, N. Y	New York, N. Y.
135954		St. s.	[4] Mueller	699	455	172.0	30.1	12.5	Frt.	14	500	1887	Manitowoc, Wis	Chicago, Ill.
203460		Ga. s.	†Mukilteo	8	6	35.5	8.5	3.0	Tow.	0		1906	Mukilteo, Wash	Pt. Townsend, Wash.
91765		*St. p.	Multnomah	312	278	143.0	28.0	5.3	Pas.	16	384	1885	East Portland, Oreg	Tacoma, Wash.
203158		St. s.	Multnomah	42	34	70.5	11.2	4.0	Pas.	3	75	1906	Portland, Oreg	Portland, Oreg.
93322		St. s.	MUNCY	3,863	2,946	350.0	46.0	30.0	Frt.	21	1,700	1902	Wyandotte, Mich	Erie, Pa.
92197		St. s.	Munnatawket	204	102	117.0	22.4	8.5	Pas.	5		1890	New London, Conn	Stonington, Conn.
93291		Ga. s.	Muriel	7	6	30.0	11.6	3.3	Msc.	2		1902	Riverhead, N. Y	Greenport, N. Y.
202943		Ga. s.	Murrelet	11	7	36.7	9.6	3.2	Pas.	1		1906	Ballard, Wash	Ketchikan, Alaska.
130500	K. H. M. V.	St. s.	[5] MURRELL	311	155	125.0	25.0	14.7	Tow.	13	650	1890	Camden, N. J	Baltimore, Md.
91813		St. p.	*Musconetcong*	846	618	197.6	35.3	13.1	Fer.	7	450	1885	Newburgh, N. Y	New York, N. Y.
203510		Ga. s.	Music	14	14	48.0	11.6	3.8	Pas.	2	55	1906	Terminal Island, Cal	Los Angeles, Cal.
92659		Ga. s.	Muskeget	8	7	28.8	12.2	3.4	Fsh.	2		1895	Hyannisport, Mass	Hyannis, Mass.
92925		St. s.	Mustado	16	9	36.0	11.8	5.6	Fsh.	3		1899	Bristol, Me	Portland, Me.
92224		St. s.	Mutual	66	33	82.0	18.9	8.4	Pas.	6		1890	Athens, N. Y	New York, N. Y.
93087		St. s.	Mutual	32	16	61.0	13.7	6.0	Tow.	4		1900	Pocomoke City, Md	Norfolk, Va.
92641		Na. y.	Myakka	14	7	40.8	13.4	5.5	Yct.	3		1894	Morris Heights, N. Y	Mobile, Ala.
93211		Na. s.	Myerdale	21	14	43.0	11.2	4.8	Msc.	3		1901	Atlantic City, N. J	Somers Point, N. J.
200109		St. s.	Myers Boys	27	18	59.3	14.1	6.9	Fsh.	5		1903	Buffalo, N. Y	Buffalo, N. Y.
111017		St. y.	[6] My Gypsy	26	13	69.0	12.0	5.7	Yct.	4		1893	Boston, Mass	Boston, Mass.
92656	K. M. H. G.	St. p.	Myles Standish	700	339	197.8	33.6	10.9	Pas.	19	1,350	1895	Chelsea, Mass	Do.
105094		St. p.	[7] Myndert Starin	568	436	182.0	28.0	8.6	Pas.	17		1871	Brooklyn, N. Y	New York, N. Y.
92464		St. y.	Myopia	16	10	54.7	11.1	4.2	Yct.	3		1889	Boston, Mass	Portsmouth, N. H.
200144		St. y.	Myra	33	26	50.3	14.0	8.0	Yct.	3		1903	Port Jefferson, N. Y	New York, N. Y.
93199		Ga. s.	Myra Inman	11	8	37.0	14.8	4.0	Oys.	2		1901	Gloucester, Mass	Boston, Mass.
91993		St. s.	[8] Myron	676	414	186.0	32.6	13.0	Frt.	14	700	1888	Grand Haven, Mich	Duluth, Minn.
92576		St. s.	Myrtle	25	12	52.7	14.7	6.8	Tow.	2		1894	Buffalo, N. Y	Buffalo, N. Y.
93280		Ga. s.	Myrtle	10	5	39.4	10.8	3.5	Tow.	1		1902	Washington, N. C	Newbern, N. C.
93367		Ga. s.	Myrtle E	8	8	31.0	10.8	5.3	Fsh.	1		1903	Bremen, Me	Rockland, Me.
92177		St. s.	Myrtle M. Rosa	156	108	113.2	20.0	7.0	Tow.	8	200	1890	South Haven, Mich	Port Huron, Mich.
91335		Ga. s.	Myrtle	6	5	27.5	11.8	4.0	Fsh.	0		1875	Noank, Conn	Providence, R. I.
92577		Ga. s.	Myrtle	6	6	25.7	12.0	3.9	Fsh.	1		1894	Osterville, Mass	Edgartown, Mass.
93006		Ga. s.	Myrtle	14	13	54.0	16.5	3.4	Oys.	5		1900	Patchogue, N. Y	Patchogue, N. Y.
93024		St. s.	Myrtle	18	13	43.7	12.4	6.0	Tow.	2		1900	Ludington, Mich	Grand Haven, Mich.
202948		Ga. s.	Myrtle	8	7	32.3	9.2	5.0	Fsh.	3		1905	Gloucester, Mass	Gloucester, Mass.
92873		*St. p.	Myrtle Corey	9	9	51.8	12.0	2.0	Tow.	2		1898	Fenton, Mo	Memphis, Tenn.
91062		Ga. s.	Mystery	10	9	35.0	14.0	4.4	Msc.	2		1877	Canarsie, N. Y	Newark, N. J.
91823		St. s.	Mystery	97	72	72.4	20.5	6.1	Oys.	8		1886	Tottenville, N. Y	Cold Spring, N. Y.
93062		Ga. s.	Mystery	13	9	45.0	13.0	4.1	Frt.	3		1900	Washington, N. C	Baltimore, Md.
201726		Ga. s.	Mystery	10	7	36.0	11.4	2.5	Msc.	2	20	1903	Bridgeport, Fla	St. Augustine, Fla.
201779		Ga. s.	Mystery	12	5	38.0	10.8	5.0	Fsh.	3		1905	Gloucester, Mass	Gloucester, Mass.
17740		St. y.	Mystic	74	50	86.0	20.0	6.0	Yct.	4		1867	Mystic, Conn	Erie, Pa.
90313		St. s.	Mystic	63	31	76.5	18.0	8.8	Tow.	5		1871	Sandusky, Ohio	Marquette, Mich.
92301		St. s.	Mystic	27	13	47.8	15.0	6.5	Tow.	4		1891	Eagle Harbor, Wash	Pt. Townsend, Wash.
93063		Ga. y.	Mystic	13	12	29.3	13.4	4.6	Yct.	1		1900	Long Island City, N. Y	New York, N. Y.
93189		*St. p.	Mystic	9	9	46.3	12.8	2.5	Pas.	3		1899	Mortonsville, Ky	Louisville, Ky

[1] Formerly st. s. Fort Lee.
[2] Formerly sts. {a Shoe City. b Sunbeam.
[3] Formerly *st. p. Bill Clark.
[4] Formerly st. s. Edwin S. Tice.
[5] Formerly st. s. N. & W. I.
[6] Formerly st. y. Random.
[7] Formerly st. p. Americus.
[8] Formerly st. s. Mark Hopkins.
† Under 5 net tons, Dec. 31, 1906.

Digitized by Google

MERCHANT **STEAM** VESSELS OF THE UNITED STATES—Continued.

Official No.	Signal letters.	Rig.	Name of vessel.	Gross tonnage.	Net tonnage.	Length.	Breadth.	Depth.	Service.	Crew.	Indicated horsepower.	When built.	Where built.	Home port (where permanent document issues).
						Feet.	*Feet.*	*Feet.*						
202049		Ga. s.	Mystic	7	6	34.2	9.3	4.3	Pas.	0		1905	Medford, Mass.	Boston, Mass.
202293		Ga. s.	Mystic	11	10	41.2	10.2	2.3	Pas.	2	6	1905	Georgiana, Fla.	St. Augustine, Fla.
203888		St. s.	Mystic	30	20	54.1	15.0	4.0	Tow.	2		1907	Astoria, Oreg.	Portland, Oreg.
			N.											
130226		St. s.	N. Boutin	46	23	68.0	18.0	8.6	Tow.	6		1882	Buffalo, N. Y.	Milwaukee, Wis.
130207		St. s.	N. Hayden	133	66	87.8	26.0	8.5	Frt.	2	52	1881	Boston, Mass.	Bath, Me.
130271		St. s.	N. P	42	41	61.0	19.0	4.5	Frt.	0		1883	Duluth, Minn.	Duluth, Minn.
130760		*St. p.	N. B. Forrest	79	79	136.0	25.0	3.5	Pas.	22	145	1897	Chattanooga, Tenn.	Chattanooga, Tenn.
18287		St. s.	N. B. Starbuck	72	49	72.4	18.0	9.3	Tow.	6		1865	New Baltimore, N. Y.	New York, N. Y.
130921		St. s.	N. D. Tobey	12	8	38.0	8.1	3.8	Tow.	1		1901	Hadlock, Wash.	Pt. Townsend, Wash
80022		St. s.	[1] N. J. Nelson	20	16	46.0	16.0	4.0	Pas.	3		1868	Sheldonville, Mass.	New York, N. Y.
95603		St. s.	[2] N. J. Nessen	440	368	148.6	37.0	11.5	Pas.	12	312	1880	Lorain, Ohio	Chicago, Ill.
130025		St. s.	*N. M. Jones*	34	17	83.0	17.0	6.7	Tow.	5		1871	Pittsburg, Pa.	Pittsburg, Pa.
130884		*St. p.	N. R. Lang	528	381	152.0	30.7	6.2	Pas.	23		1900	Portland, Oreg.	San Francisco, Cal.
141064		St. s.	[3] N. S. Hoskins	24	12	68.4	14.2	6.0	Pas.	9		1890	New Orleans, La.	New Orleans, La.
18512		St. s.	N. W. A. Cobb	25	12	56.5	11.8	4.5	Tow.	3		1867	Norfolk, Va.	Richmond, Va.
130836		Ga. s.	N & S	12	8	36.4	10.0	2.9	Tow.	1		1899	Seattle, Wash.	Valdes, Alaska.
18759		St. s.	Nabby C.	32	16	59.5	15.5	6.0	Pas.	3		1873	Camden, N. J.	New York, N. Y.
130249	J. W. V. M.	St. s.	*Nacoochee*	2,680	1,905	280.0	40.7	15.8	Pas.	45	2,400	1882	Chester, Pa.	Savannah, Ga.
130495		St. y.	[4] Nada	34	19	48.0	12.0	5.0	Yct.	3		1890	Poughkeepsie, N. Y.	New York, N. Y.
130640		St. s.	Nada	44	39	83.0	16.0	6.0	Pas.	4		1893	City Island, N. Y.	Somers Point, N. J.
91022		Ga. s.	[5] Nadine	8	8	36.0	12.5	3.5		2		1877	Greenport, N. Y.	Greenport, N. Y.
130746		*St. p.	Nadine	27	27	75.3	15.1	3.0	Pas.	8		1892	Lamine, Mo.	St. Louis, Mo.
203659		Ga. s.	Nadine	13	9	47.0	8.1	3.7	Pas.	1		1906	Seattle, Wash.	Pt. Townsend, Wash.
130484		Ga. y.	Nadir	8	8	28.8	10.0	6.5	Yct.	1		1890	Chelsea, Mass.	New York, N. Y.
157513		Na. y.	[6] Naganook	12	6	48.0	11.1	5.0	Yct.	1		1897	New York, N. Y.	Stamford, Conn.
130416		St. s.	Nahanada	91	45	89.0	20.6	7.5	Pas.	6		1888	Bath, Me.	Bath, Me.
130793		St. s.	Nahcotta	149	112	96.0	21.1	6.5	Pas.	5		1898	Portland, Oreg.	Astoria, Oreg.
202522		Ga. y.	Nahma	14	11	45.0	9.3	4.7	Yct.	1		1902	South Boston, Mass.	New York, N. Y.
157603		Ga. s.	[7] Nahmos	8	6	30.0	11.3	4.0	Yct.	1		1901	Patchogue, N. Y.	Do.
130964		St. s.	Nahualate	20	14	46.0	13.5	6.0	Tow.	4	60	1902	San Francisco, Cal.	Do.
130691		St. s.	Naiad	11	8	55.0	9.8	4.0	Tow.	2		1895	Portland, Oreg.	Portland, Oreg.
130826		Na. s.	Naiad	8	8	35.0	10.3	4.0	Msc.	2		1899	Salem, N. J.	Camden, N. J.
200125		Ga. y.	Naiad	17	10	65.0	8.6	4.4	Yct.	1		1903	Detroit, Mich.	Detroit, Mich.
131008		St. s.	Naknek	36	14	66.0	16.0	6.3	Tow.	1	150	1903	Alameda, Cal.	San Francisco, Cal.
130850		St. s.	Na-Ma-Puk	24	15	58.0	12.0	7.0	Pas.	8		1899	Warroad, Minn.	St. Paul, Minn.
202883		Ga. p.	Nameoha	5	5	36.0	6.1	1.8	Pas.	1		1906	Grayville, Ill.	Evansville, Ind.
18479		Ga. s.	[8] Nan	14	13	37.0	13.4	4.0	Pas.	1		1867	Brooklyn, N. Y.	New York, N. Y.
202816		*St. p.	Nan Elizabeth	411	259	124.0	31.0	4.6	Frt.	14		1906	Lumber City, Ga.	Brunswick, Ga.
130978	K. R. T. N.	St. y.	Nana	22	15	61.2	10.8	4.1	Yct.			1902	Long Island City, N. Y.	New York, N. Y.
203330		Ga. s.	Nancy	13	13	60.0	9.0	5.0	Pas.	2	40	1898	La Crosse, Wis.	La Crosse, Wis.
201477		Ga. y.	Nancy Ann	19	13	62.3	11.0	4.3	Yct.	4	4	1904	New York, N. Y.	New York, N. Y.
202438		Ga. y.	Nanine	27	18	68.0	11.3	3.0	Yct.	4		1904	St. Joseph, Mich.	Grand Haven, Mich.
141850		St. y.	[9] Nanita	36	24	89.6	10.6	6.3	Yct.	3		1903	New York, N. Y.	New York, N. Y.
203306		Ga. y.	Nanna	36	32	57.2	14.4	5.7	Yct.	2		1906	Boston, Mass.	St. Paul, Minn.
202110		Ga. s.	Nansen	9	6	37.6	10.8	3.2	Pas.	1		1905	Ballard, Wash.	Pt. Townsend, Wash.
130127		St. p.	Nantasket	498	259	173.5	29.1	9.0	Pas.	15	1,000	1878	Chelsea, Mass.	New York, N. Y.
130966	K. R. P. N.	St. p.	Nantasket	739	436	188.9	34.0	10.7	Pas.	23	1,400	1902	do	Boston, Mass.
80893		St. s.	[10] Nanticoke	282	228	126.5	23.0	7.7	Frt.	7	160	1882	Pocomoke City, Md	Newark, N. J.
125363		St. p.	[11] *Nanticoke*	458	394	150.0	28.5	8.2	Pas.	17	300	1875	Wilmington, Del.	Norfolk, Va.
130354	K. D. J. N.	St. p.	Nantucket	629	468	190.0	33.0	9.0	Pas.	20	745	1886	Camden, N. J.	New Bedford, Mass.
130815	K. P. B. J.	St. s.	NANTUCKET	2,599	1,767	274.0	42.0	16.2	Pas.	40	3,152	1899	Wilmington, Del	Baltimore, Md.
200419		Ga. s.	Nantucket	15	9	41.8	10.9	4.0	Fer.	1	34	1903	Eureka, Cal.	Eureka, Cal.
200930	K. T. D. B.	St. s.	NANUET	217	148	102.2	24.4	12.3	Tow.	12		1904	Port Richmond, N. Y.	New York, N. Y.
202279		Ga. y.	Naoma	30	23	53.4	12.0	5.6	Yct.	3		1905	Boston, Mass.	Boston, Mass.
130938		*St. p.	Naoma No. 3	12	10	55.4	12.2	2.4	Pas.	3		1901	Kissimmee, Fla.	Tampa, Fla.
203277		Ga. s.	Naoman	7	6	44.0	13.8	2.8	Oys.	1	15	1905	Port Haywood, Va.	Cape Charles, Va.
130675		St. s.	Naos	16	8	45.1	13.6	5.8	Tow.	1		1894	Boston, Mass.	Portland, Me.
130562		*St. p.	Napa City	178	162	106.0	26.8	6.0	Pas.	6	120	1891	Benicia, Cal.	San Francisco, Cal.
92689		St. y.	[12] Narcissa	51	25	85.0	20.0	6.0	Yct.	6		1896	Wilmington, Del	Philadelphia, Pa.
130919		Ga. y.	Narkeeta	29	27	55.4	16.9	6.6	Yct.	3		1901	Baltimore, Md.	New York, N. Y.
18772		St. s.	Narragansett	96	48	95.0	20.6	9.7	Tow.	15		1873	Brooklyn, N. Y.	Baltimore, Md.
130872		Ga. s.	Narragansett	15	11	35.1	13.9	4.8	Oys.	4		1900	New Haven, Conn.	New Haven, Conn.
202325		St. s.	Narragansett	244	184	117.0	43.0	9.4	Fer.	5		1905	Saunderstown, R. I.	Newport, R. I.
120971	K. L. W. S.	St. y.	[13] NARWHAL	238	119	138.8	22.0	11.2	Yct.	16	804	1894	Boston, Mass.	New London, Conn.
130259	K. B. H. N.	St. s.	Narwhal	523	389	149.5	32.0	17.0	Whl.	40	245	1883	San Francisco, Cal.	San Francisco, Cal.
204235		Ga. s.	Narwhal	9	6	30.0	11.1	5.2	Fsh.	1	8	1907	Vinalhaven, Me.	Vinalhaven, Me.
203344		Ga. s.	Naselle	14	10	50.2	11.0	3.7	Pas.	1		1906	Astoria, Oreg.	Pt. Townsend, Wash.
130472	K. H. D. B.	St. y.	Nashawena	37	18	65.2	15.0	7.4	Yct.	3		1889	Boston, Mass.	Boston, Mass.
130104		St. c. bt.	Nashotah	94	72	100.9	18.0	6.5	Frt.	3		1877	Peoria, Ill.	Chicago, Ill.

[1] Formerly st. p. White Foam.
[2] Formerly st. s. H. Luella Worthington.
[3] Formerly st. s. Louisiana.
[4] Formerly st. y. No. 83.
[5] Formerly slp. Maggie T. Young.
[6] Formerly na. y. Decoy.
[7] Formerly ga. y. Dorothy.
[8] Formerly slp.-y. Niagara.
[9] Formerly st. y. Levanter.
[10] Formerly st. s. W. E. Clark.
[11] Formerly st. p. Chowan.
[12] Formerly st. s. Millie K. Ridgway.
[13] Formerly st. y. Formosa.

Digitized by Google

MERCHANT **STEAM** VESSELS OF THE UNITED STATES—Continued.

Official No.	Signal letters.	Rig.	Name of vessel.	Gross tonnage.	Net tonnage.	Length.	Breadth.	Depth.	Service.	Crew.	Indicated horsepower.	When built.	Where built.	Home port (where permanent document issues).
						Feet.	*Feet.*	*Feet.*						
130340	.....	St. p.	Nashua	2,554	1,800	291.6	43.0	16.1	Pas.	53	2,000	1884	Noank, Conn	New London, Conn.
130925	.....	Ga. s.	Nassau	9	7	38.0	11.7	3.8	Oys.	2	.....	1901	Freeport, N. Y	Patchogue, N. Y.
155325	.....	St. s.	[1] Nassau	400	235	133.0	26.9	9.4	Pas.	7	.....	1898	Noank, Conn	New York, N. Y.
150346	.....	St. y.	[2] Natalie	19	13	64.0	9.2	2.9	Yct.	2	.....	1885	Bristol, R. I	Do.
130897	.....	Na. s.	Natalie B. Nickerson	128	68	106.6	24.4	10.5	Fsh.	18	.....	1901	East Boothbay, Me	Boothbay, Me.
130572	.....	*St. p.	Natchez	584	584	225.0	40.0	8.0	Pas.	87	600	1891	Jeffersonville, Ind	Gulfport, Miss.
200267	.....	St. p.	Natchez	12	12	81.5	8.9	1.9	Pas.	6	.....	1903	Catlettsourg, Ky	Cincinnati, Ohio.
130479	K.H.F.T.	St. s.	Nathan Hale	299	149	121.8	27.0	14.2	Tow.	10	700	1890	New London, Conn	New London, Conn.
130252	.....	Ga. s.	Nathan W. B	12	11	36.4	14.2	3.5	Msc.	2	.....	1883	Penngrove, N. J	Camden, N. J.
18528	.....	Ga. s.	National	12	12	42.5	13.5	3.4	Frt.	2	.....	1867	San Francisco, Cal	San Francisco, Cal.
130756	.....	St. s.	National	78	38	81.2	22.0	6.4	Frt.	3	.....	1897	Newburgh, N. Y	New York, N. Y.
131014	.....	*St. p.	National	144	144	134.4	27.0	3.9	Drg.	9	.....	1903	Parkersburg, W. Va	Pittsburg, Pa.
202769	.....	*St. p.	National	60	60	100.0	22.0	2.4	.....	.....	.....	1906	Jackson, Ala	Chicago, Ill.
130403	.....	St. s.	National City	310	220	148.5	33.8	10.3	Pas.	20	250	1888	San Francisco, Cal	San Francisco, Cal.
200021	.....	Ga. s.	National Park	14	9	60.0	8.6	4.4	.....	.....	.....	1903	Detroit, Mich	Detroit, Mich.
130742	K.N.W.Q.	Ga. y.	Natka	30	25	59.4	16.4	6.7	Yct.	3	.....	1897	Baltimore, Md	New York, N. Y.
202490	.....	Ga. y.	Natma	9	6	35.0	8.5	3.7	Yct.	1	.....	1905	Muskegon, Mich	Boston, Mass.
130766	.....	†St. y.	Natoma	21	20	48.4	12.0	4.2	Yct.	2	.....	1898	Jersey City, N. J	Savannah, Ga.
130173	.....	St. s.	Nat Strong	176	126	130.8	19.5	10.3	Fsh.	23	.....	1880	Kennebunk, Me	Greenport, N. Y.
130398	.....	St. s.	Nat Sutton	66	44	71.9	20.1	8.3	Tow.	3	.....	1887	East Providence, R. I	Providence, R. I.
203590	K.V.Q.M.	St. y.	Natomah	99	84	80.0	17.0	5.2	Yct.	5	100	1906	Baltimore, Md	Chicago, Ill.
130184	.....	St. s.	Natt Stickney	77	41	80.8	18.0	9.3	Tow.	3	.....	1880	East Saginaw, Mich	Duluth, Minn.
127281	K.N.Q.L.	St. s.	[3] NAUGATUCK	1,113	655	220.7	37.2	14.0	Pas.	16	1,000	1898	Chester, Pa	New London, Conn.
131007	K.S.J.D.	Ga. y.	Naulahka	27	25	46.2	15.1	5.7	Yct.	3	.....	1903	Bayonne, N. J	Corpus Christi, Tex.
130607	.....	Ga. y.	Nautilus	16	12	49.6	10.9	5.1	Yct.	3	.....	1889	Boston, Mass	Boston, Mass.
130833	.....	St. s.	Nautilus	10	7	48.8	12.5	4.1	Pas.	3	.....	1899	Burlington, Iowa	Burlington, Iowa.
130845	.....	St. s.	Nautilus	46	26	66.3	15.2	4.4	Pas.	4	.....	1899	Washington, N. C	Newbern, N. C.
130955	.....	Ga. s.	Nautilus	11	6	33.3	11.6	6.0	Fsh.	4	.....	1899	Belfast, Me	Gloucester, Mass.
161160	.....	St. y.	[4] Nautilus	82	55	89.0	16.0	9.0	Yct.	6	.....	1900	Trenton, N. J	New York, N. Y.
202067	.....	Ga. s.	Nautilus	8	5	34.9	10.9	5.2	Frt.	1	.....	1905	Lubec, Me	Lubec, Me.
202957	.....	Ga. s.	Nautilus	14	9	44.5	10.8	3.7	Pas.	1	.....	1906	Port Townsend, Wash	Pt. Townsend, Wash.
204184	.....	St. s.	Nautilus	15	11	51.2	12.8	3.2	Pas.	2	12	1907	Burlington, Iowa	Burlington, Iowa.
130762	K.N.G.Q.	St. s.	[5] *Navahoe*	1,879	1,278	282.9	34.3	21.8	Pas.	27	980	1880	Hamburg, Germany	New York, N. Y.
92713	K.M.S.B.	St. y.	[6] Navajo	42	28	79.6	12.3	7.9	Yct.	4	.....	1896	Nyack, N. Y	Cape Vincent, N. Y.
203352	.....	Ga. s.	Navajo	6	6	41.0	6.0	3.2	Pas.	1	20	1905	St. Louis, Mo	Burlington, Iowa.
130597	.....	St. y.	Navarch	26	13	70.7	11.5	6.0	Yct.	3	.....	1892	Boston, Mass	New York, N. Y.
200042	.....	Ga. y.	Navarre	20	14	39.5	14.3	6.6	Yct.	1	.....	1901	Marinette, Wis	Milwaukee, Wis.
130370	K.D.S.H.	St. s.	Navarro	232	171	126.0	32.0	10.4	Pas.	15	165	1887	San Francisco, Cal	San Francisco, Cal.
11960	.....	St. s.	[7] Navassa	36	24	65.0	14.6	5.6	Pas.	3	.....	1869	Philadelphia, Pa	Wilmington, N. C.
130792	K.N.R.T.	St. s.	NAVIGATOR	414	282	134.3	26.0	16.0	Tow.	14	1,000	1898	Camden, N. J	San Francisco, Cal.
130664	.....	St. y.	Navis	29	19	58.6	11.2	5.0	Yct.	3	.....	1894	Brewer, Me	Portland, Me.
107010	K.L.Q.N.	St. y.	[8] NEAIRA	342	212	145.6	23.6	12.6	Yct.	11	850	1893	Wilmington, Del	New York, N. Y.
130445	.....	St. s.	Neal H. Dow	11	8	39.5	11.0	4.9	Tow.	4	.....	1889	Buffalo, N. Y	Dunkirk, N. Y.
204168	.....	Ga. s.	Nebraska	8	5	35.3	10.6	3.3	Frt.	1	.....	1907	Dockton, Wash	Pt. Townsend, Wash.
130977	K.R.T.F.	St. s.	NEBRASKAN	4,408	2,824	360.0	46.2	24.6	Frt.	36	3,000	1902	Camden, N. J	New York, N. Y.
130651	K.L.V.P.	St. y.	Neckan	66	38	112.7	13.9	8.1	Yct.	9	.....	1894	Bristol, R. I	Boston, Mass.
203117	K.V.J.S.	Ga. y.	Needle	22	18	54.0	10.0	5.7	Yct.	3	.....	1906	Boston, Mass	Do.
204097	.....	*Ga. p.	Needmore	17	17	56.4	11.6	3.0	Tow.	3	25	1906	St. Joseph, Mo	Kansas City, Mo.
203606	.....	*Ga. p.	Neeley W	10	7	31.8	9.7	7.0	Pas.	1	.....	1906	St. Charles, Ark	Memphis, Tenn.
130893	.....	Ga. s.	Nefa	7	6	38.0	9.9	2.3	Msc.	2	.....	1900	Bridgeport, Conn	Richmond, Va.
130968	.....	Ga. s.	Nell S	8	7	34.3	9.6	4.0	Tow.	1	.....	1902	Whatcom, Wash	Pt. Townsend, Wash.
136751	.....	St. y.	[9] Nella	19	9	65.0	10.0	6.4	Yct.	3	.....	1895	Sheldrake, N. Y	New York, N. Y.
130862	.....	*Ga. p.	Nella May	17	17	59.0	18.5	2.8	Fer.	1	.....	1900	Vermillion, S. Dak	Sioux City, Iowa.
18761	.....	St. s.	Nellie	39	19	67.0	16.8	7.0	Tow.	4	.....	1873	Philadelphia, Pa	Boston, Mass.
96048	.....	St. bge.	[10] Nellie	143	86	96.4	22.5	7.6	Frt.	4	52	1890	Wilmington, Del	Philadelphia, Pa.
130024	.....	St. s.	Nellie	36	18	68.0	16.0	6.6	Tow.	3	.....	1873	Philadelphia, Pa	Portsmouth, N. H.
130162	.....	St. s.	*Nellie*	61	32	74.0	17.6	8.2	Pas.	6	.....	1879	Camden, N. J	Pensacola, Fla.
130307	.....	St. s.	*Nellie*	141	84	95.0	30.0	7.5	Frt.	6	70	1884	Wilmington, Del	New York, N. Y.
130336	.....	St. s.	Nellie	20	12	46.2	14.0	6.0	Wat.	2	.....	1885	Brooklyn, N. Y	Do.
130474	.....	St. s.	Nellie	16	8	37.6	12.7	4.5	Oys.	3	.....	1890	East Providence, R. I	Providence, R. I.
130502	.....	Ga. s.	Nellie	43	41	57.0	17.5	4.0	Pas.	3	.....	1880	San Francisco, Cal	Los Angeles, Cal.
130662	.....	St. s.	Nellie	25	12	44.5	10.3	6.1	Pas.	2	.....	1894	Hartford, Conn	Hartford, Conn.
130819	.....	*St. p.	Nellie	180	59	114.6	26.0	4.2	Tow.	5	.....	1899	Portland, Oreg	Portland, Oreg.
130860	.....	St. s.	Nellie	14	9	58.0	12.0	3.6	Pas.	3	.....	1900	Bon Secour, Ala	Mobile, Ala.
130865	.....	Ga. s.	Nellie	14	9	38.8	11.0	3.7	Pas.	1	.....	1900	Olga, Wash	Pt. Townsend, Wash.
130933	.....	Ga. s.	Nellie	10	10	50.6	13.2	3.2	Fsh.	3	.....	1901	Punta Gorda, Fla	Key West, Fla.
130993	.....	St. s.	Nellie	46	31	57.0	15.7	7.8	Tow.	4	.....	1902	Essex, Mass	Gloucester, Mass.
161025	.....	*St. p.	[11] Nellie	30	30	80.0	16.0	3.2	Tow.	2	.....	1891	Kingston, Tenn	Paducah, Ky.
201730	.....	*St. p.	[12] Nellie	85	85	108.0	21.7	3.0	Tow.	11	.....	1904	New Albany, Ind	Chicago, Ill.

[1] Formerly st. s. Old Glory.
[2] Formerly st. y. Polly.
[3] Formerly st. s. { *a* Cape Charles. *b* Allan Joy.
[4] Formerly st. y. Kittewan.
[5] Formerly { *a* German st. s. Thuringia. *b* British *c* American *d* British } st. s. Navahoe.
[6] Formerly st. y. { *a* Mayita. *b* Elfrida. *c* Franeda. *d* Nemahbin.
[7] Formerly st. s. Henry Christian.
[8] Formerly st. y. Au Revoir.
[9] Formerly st. y. Ezra Cornell 2nd.
[10] Formerly st. bge. Harry.
[11] Formerly *st. p. Key City.
[12] Formerly *st. p. Marie.
† Alcohol vapor.

Digitized by Google

MERCHANT **STEAM** VESSELS OF THE UNITED STATES—Continued.

Official No.	Signal letters.	Rig.	Name of vessel.	Gross tonnage.	Net tonnage.	Length.	Breadth.	Depth.	Service.	Crew.	Indicated horsepower.	When built.	Where built.	Home port (where permanent document issues).
						Feet.	*Feet.*	*Feet.*						
203489		Ga. s.	Nellie	7	5	27.0	8.4	3.0	Fsh.	1		1894	Manitowoc, Wis	Grand Haven, Mich.
130839		Na. s.	Nellie B	10	10	43.7	12.4	2.2	Msc.	2		1899	Swansboro, N. C	Beaufort, N. C.
201927		St. s.	Nellie B	28	19	56.0	11.9	6.0	Tow.	4	50	1905	Oshkosh, Wis	Milwaukee, Wis.
202459		*Ga. p.	Nellie B	10	5	51.0	11.8	2.4	Frt.	3		1905	Bayou Piron, La	New Orleans, La.
130911		St. s.	Nellie H	25	17	55.3	11.4	6.0	Pas.	4		1900	Detroit, Mich	Grand Haven, Mich.
130883		Ga. s.	Nellie Bly	9	6	43.5	15.0	3.4	Frt.	1		1900	Marsh Market, Va	Norfolk, Va.
131020		Ga. s.	Nellie Bly	8	6	45.6	12.7	3.5	Pas.	2		1900	Millville, N. J	Bridgeton, N. J.
130114		St. s.	*Nellie Brown*	56	56	75.0	17.5	6.0	Tow.	4		1878	Pittsburg, Pa	Pittsburg, Pa.
130763		*St. p.	Nellie Chadwick	29	29	65.0	18.0	3.0	Tow.	4		1898	New Harmony, Ind	Evansville, Ind.
18092		St. s.	*Nellie Cotton*	37	20	63.9	14.6	7.6	Tow.	7		1867	Buffalo, N. Y	Marquette, Mich.
130648		*St. p.	Nellie England	85	85	92.0	18.0	3.4	Pas.	8		1893	Pittsburg, Pa	Wheeling, W. Va.
130692		St. s.	Nellie G	9	6	36.8	10.3	3.5	Pas.	2		1895	Woolwich, Me	Bath, Me.
200277		*St. p.	Nellie Garbutt	281	177	120.0	24.0	5.4	Frt.	8		1903	Garbutt Landing, Ga	Brunswick, Ga.
130632		*St. p.	Nellie Hudson No. 3	196	196	141.0	25.0	4.0	Pas.	13		1893	Pittsburg, Pa	Pittsburg, Pa.
204142		Ga. s.	Nellie Maurine	38	31	76.3	19.3	2.4	Pas.	1	12	1906	Dallas, Tex	Galveston, Tex.
130189		St. s.	Nellie Kane	11	5	40.3	10.3	4.0	Tow.	3		1881	Brewer, Me	Eastport, Me.
130900		St. s.	Nellie Pearson	35	24	59.4	15.0	6.0	Fsh.	4		1901	Everett, Wash	Pt. Townsend, Wash.
130650		Ga. s.	Nellie S	6	6	32.2	12.4	3.6	Frt.	1		1894	Double Bayou, Tex	Galveston, Tex.
107261		St. s.	[1] Nellie Tracy	119	80	87.5	22.3	9.8	Pas.	7	350	1896	Newburgh, N. Y	New York, N. Y.
200708		*St. p.	Nellie Willett	98	98	102.0	27.5	3.5	Tow.	9		1904	Leavenworth, Ind	Louisville, Ky.
130296		St. s.	Nellie B. Dey	122	79	102.0	17.5	7.5	Tow.	6		1884	Lenoxville, N. C	Wilmington, N. C.
18757		St. s.	Nellie E. Rawson	72	36	76.5	18.1	8.4	Fsh.	18		1873	Bath, Me	Somers Point, N. J.
130809		St. s.	NELLIE M. GAZZAM	37	25	59.8	14.9	6.1	Tow.	3		1899	Philadelphia, Pa	Philadelphia, Pa.
200173		Na. s.	Nellie M. Stanley	14	7	48.1	13.1	5.0	Fsh.	3		1903	Dennysville, Me	Lubec, Me.
130169		St. s.	Nellie M. Tyerell	10	6	39.4	12.5	2.4	Tow.	2		1879	Tottenville, N. Y	New York, N. Y.
131010		Ga. s.	Nellie & Cressy	12	8	33.0	11.5	6.3	Pas.	1		1903	Bandon, Oreg	Coos Bay, Oreg.
130848		St. s.	Nemasket	220	110	109.5	24.7	14.5	Tow.	9		1899	Tottenville, N. Y	Fall River, Mass.
130705		Na. y.	Nemo	22	11	44.4	14.1	3.9	Yct.	1		1895	Kennebunk, Me	Portland, Me.
203069		*Ga. p.	Nemo	8	8	39.3	9.4	3.0	Msc.	0		1905	Quincy, Ill	Burlington, Iowa.
130258		Ga. s.	Nena A. Rowland	38	36	54.0	20.4	6.3	Oys.	3		1883	Norwalk, Conn	Providence, R. I.
130410		St. s.	Neosho	1,982	1,659	266.0	41.0	21.0	Frt.	15	825	1888	Cleveland, Ohio	Cleveland, Ohio.
130348	K.D.H.S.	Ga. y.	Nepenthe	18	17	40.3	15.0	5.4	Yct.	2		1869	Bristol, R. I	Baltimore, Md.
202788		St. s.	Neponset	86	48	76.0	20.5	10.2	Pas.	6	375	1906	Boston, Mass	Boston, Mass.
130324		*St. p.	Neponset No. 2	224	155	125.1	27.5	4.8	Frt.	10	200	1884	San Francisco, Cal	San Francisco, Cal.
85428		St. s.	[2] Neptune	73	36	98.6	20.1	8.0	Pas.	7		1875	Mystic, Conn	New York, N. Y.
130725		Ga. s.	Neptune	13	12	36.7	11.0	3.8	Msc.	2		1896	Greenport, N. Y	Greenport, N. Y.
130732		St. s.	Neptune	20	13	54.5	13.1	4.9	Pas.	3		1896	Scranton, Miss	Gulfport, Miss.
130750		St. s.	Neptune	160	94	84.2	24.5	7.0	Frt.	8		1897	Ballard, Wash	Pt. Townsend, Wash.
130801		St. s.	NEPTUNE	117	80	94.0	20.1	10.5	Pas.	6		1898	Baltimore, Md	Tampa, Fla.
130854		*St. p.	Neptune	80	80	102.0	23.0	4.0	Pas.	17		1900	Lyons, Iowa	Evansville, Ind.
130901		St. s.	NEPTUNE	3,717	2,773	346.0	48.0	28.0	Frt.	19	1,450	1901	Lorain, Ohio	Cleveland, Ohio.
130991		St. s.	Neptune	19	8	53.0	11.9	3.5	Tow.	8		1902	Palatka, Fla	Jacksonville, Fla.
131009		Ga. s.	Neptune	12	6	41.0	13.0	4.6	Oys.	4		1903	Bradley Beach, N. J	Elizabeth City, N. C.
202097		Ga. s.	Neptune	10	7	39.2	10.9	3.8	Pas.	1		1905	Ballard, Wash	Seattle, Wash.
202610		Ga. s.	Neptune	64	19	74.6	17.2	6.6	Pas.	11	100	1905	New Orleans, La	New Orleans, La.
203065		Ga. s.	Neptune	9	7	44.0	12.0	3.9	Fsh.	5		1906	Erie, Pa	Erie, Pa.
130996		St. s.	Neptuno	136	92	85.1	23.3	11.2	Frt.	8		1902	Tomkins Cove, N. Y	New York, N. Y.
18654		Ga. y.	Nereid	8	8	38.8	13.0	3.6	Yct.	1		1867	Brooklyn, N. Y	Bridgeport, Conn.
130220	K.C.L.F.	St. y.	Nereid	36	19	76.6	13.0	6.0	Yct.	3		1882	Bristol, R. I	Washington, D. C.
202229		Ga. y.	Nereides	9	8	35.0	9.3	4.2	Yct.	1		1905	Long Island City, N. Y	New York, N. Y.
203269	K.V.N.B.	Ga. s.	Nereus	465	233	159.3	28.0	10.2	Drg.	17	350	1900	Kinderdijk, Holland	Do.
130385	K.G.W.F.	St. y.	[3] Nerita	137	68	133.0	17.4	10.8	Yct.	12		1887	Noank, Conn	Detroit, Mich.
202990		Ga. y.	Nerita	27	18	69.2	10.3	5.8	Yct.	2	150	1906	Upper Nyack, N. Y	Belfast, Me.
36760		St. s.	[4] Neshanic	271	184	134.0	30.2	9.8	Frt.	7	425	1870	Cornwallis, Nova Scotia	New York, N. Y.
130440		St. s.	Neshoto	2,255	1,904	284.2	42.5	22.0	Frt.	16	900	1889	Cleveland, Ohio	Cleveland, Ohio.
130998		*St. p.	Nestor	97	31	82.4	19.6	5.0	Tow.	5	150	1902	Catlin, Wash	Portland, Oreg.
95996		St. s.	[5] Netcong	67	33	76.3	18.5	8.5	Tow.	5		1889	New Brighton, N. Y	New York, N. Y.
130644		St. s.	NETHERLANDS	1,129	689	190.6	43.0	16.5	Fer.	8	740	1893	Newburgh, N. Y	Do.
116017		St. s.	[6] Netie Denessen	54	36	84.0	18.3	5.6	Pas.	3		1884	Fort Howard, Wis	Milwaukee, Wis.
130831		Ga. s.	Netsick	9	7	31.0	10.0	4.2	Tow.	1		1899	Astoria, Oreg	Astoria, Oreg.
18721		St. s.	Nettie	85	46	79.4	17.5	7.8	Tow.	6		1872	Norfolk County, Va	Norfolk, Va.
130063		Ga. s.	Nettie	5	5	30.8	11.5	2.8	Msc.	1		1876	Bellport, N. Y	Patchogue, N. Y.
130309		St. y.	Nettie	11	7	47.0	8.0	4.2	Yct.	3		1884	Ogdensburg, N. Y	Ogdensburg, N. Y.
130559		St. y.	Nettie	30	20	59.0	13.1	6.2	Yct.	5		1891	New York, N. Y	New York, N. Y.
130660		Ga. s.	Nettie	9	8	52.7	11.5	5.5	Fsh.	4		1894	Brewer, Me	Gloucester, Mass.
202698		St. s.	Nettie	9	6	58.0	8.0	3.6	Msc.	1	40	1905	Peoria, Ill	Peoria, Ill.
130730		Ga. s.	Nettie Bell	9	9	36.0	12.2	3.4	Msc.	1		1896	Freeport, N. Y	Patchogue, N. Y.
130800		Ga. s.	Nettie Belle	13	8	35.4	12.0	4.5	Frt.	1		1898	Olga, Wash	Ketchikan, Alaska.
203162		*St. p.	Nettie Grant	20	20	67.0	12.0	1.7	Tow.	9		1906	Frankfort, Ky	Louisville, Ky.
201327		St. s.	Nettie J	9	6	46.0	8.0	3.6	Pas.	3		1904	Sanford, Fla	St. Augustine, Fla.
202267		*St. p.	Nettie Johnson	72	72	116.0	28.0	5.0	Pas:	18		1905	Memphis, Tenn	Memphis, Tenn.
201078		Ga. s.	Nettie M	9	6	41.0	10.6	3.2	Frt.	2		1904	Sharptown, Md	Crisfield, Md.
130724		*St. p.	Nettie Quill	299	299	178.4	33.4	5.6	Pas.	41	260	1896	Mobile, Ala	Mobile, Ala.
130820		St. p.	Nettie S	93	93	64.3	24.0	4.1	Tow.	3		1897	Indianapolis, Ind	Evansville, Ind.

[1] Formerly st. s. A. A. Sumner.
[2] Formerly st. s. Gerret Polhemus.
[3] Formerly st. y. Narwhal.
[4] Formerly {a British bk. Nictaux. b American barge Etta Moore.
[5] Formerly st. s. Horace B. Freeman.
[6] Formerly st. s. Schiller.

Digitized by Google

MERCHANT STEAM VESSELS OF THE UNITED STATES—Continued.

Official No.	Signal letters.	Rig.	Name of vessel.	Gross tonnage.	Net tonnage.	Length.	Breadth.	Depth.	Service.	Crew.	Indicated horsepower.	When built.	Where built.	Home port (where permanent document issues).
						Feet.	Feet.	Feet.						
203506	.....	Ga. s.	Nettie A. Ruark	14	11	50.5	15.7	3.8	Frt.	2	.....	1906	Fishing Creek, Md	Crisfield, Md.
130191	.....	St. s.	Nettie L. Tice	45	22	64.0	16.8	7.5	Tow.	4	.....	1881	Newburgh, N. Y	New York, N. Y.
130510	K.H.Q.R.	St. s.	*Neuse*	720	487	200.0	31.0	11.0	Pas.	18	550	1890	Wilmington, Del	Do.
130785	.....	*St. p.	Neva	71	71	117.0	21.6	3.4	Pas.	15	.....	1898	Point Pleasant, W. Va	Wheeling, W. Va.
18648	.....	St. p.	Nevada	666	506	170.5	35.6	12.0	Fer.	6	.....	1870	Greenpoint, N. Y	New York, N. Y
130961	K.R.N.S.	St. s.	NEVADAN	4,408	2,824	360.0	46.2	24.6	Frt.	37	3,000	1902	Camden, N. J	Do.
131004	.....	Ga. s.	Never Mind	7	7	38.0	8.0	2.5	Pas.	1	.....	1903	Clinton, Iowa	Memphis, Tenn.
130118	.....	St. p.	Newark	2,197	1,758	268.0	42.5	18.8	Fer.	30	1,200	1877	San Francisco, Cal	San Francisco, Cal.
130384	K.D.V.Q.	Ga. s.	Newark	120	114	93.5	27.2	7.5	Frt.	9	.....	1887	Benicia, Cal	Do.
130994	.....	St. s.	NEWARK	1,308	890	192.5	46.0	15.0	Fer.	11	.....	1902	Newburgh, N. Y	New York, N. Y.
130055	.....	St. s.	*Newbern*	482	344	178.5	24.9	9.0	Pas.	14	240	1875	Chester, Pa	Philadelphia, Pa.
130779	K.N.M.J.	St. s.	Newburg	450	333	158.5	34.0	11.9	Pas.	17	350	1898	San Francisco, Cal	San Francisco, Cal.
130982	.....	*Ga. p.	Newburg	10	8	41.0	8.0	2.4	Pas.	1	.....	1902	Evansville, Ind	Evansville, Ind.
130262	.....	*St. p.	*Newburgh*	1,053	797	193.5	36.0	13.3	Fer.	5	800	1883	Newburgh, N. Y	New York, N. Y.
130350	K.D.J.Q.	St. s.	*Newburgh*	1,033	741	200.0	32.0	11.0	Pas.	33	.....	1886	Philadelphia, Pa	Do.
130040	.....	St. s.	Newell Avery	25	12	57.7	13.5	6.1	Tow.	2	.....	1875	Muskegon, Mich	Grand Haven, Mich.
130557	.....	St. s.	New Brunswick	41	20	60.0	14.0	6.1	Tow.	9	.....	1891	Mobile, Ala	Galveston, Tex.
130757	.....	St. s.	NEW BRUNSWICK	1,273	865	200.0	46.0	15.4	Fer.	14	1,700	1897	Philadelphia, Pa	New York, N. Y.
130111	.....	St. p.	New Camella	270	135	176.5	27.5	8.4	Pas.	13	350	1878	New Orleans, La	New Orleans, La.
130958	.....	St. s.	NEWCASTLE	110	75	77.8	20.5	9.5	Tow.	5	500	1902	Camden, N. J	Philadelphia, Pa.
130963	.....	St. s.	New Castle	83	41	80.0	17.9	6.9	Pas.	4	.....	1902	Bristol, Me	Damariscotta, Me.
130954	.....	*St. p.	New Daniel	49	49	100.0	19.5	2.5	Frt.	6	.....	1901	Plaquemine, La	Brashear, La.
130759	K.N.G.D.	St. s.	NEW ENGLAND	230	70	121.0	23.8	12.0	Fsh.	35	500	1897	Camden, N. J	Portland, Me.
130581	K.L.F.C.	St. s.	NEW HAMPSHIRE	2,395	1,505	302.7	44.0	17.5	Pas.	70	2,500	1892	Wilmington, Del	New London, Conn.
81410	.....	*St. p.	[1] New Haven	80	80	101.0	20.0	3.0	Tow.	12	.....	1892	Pomeroy, Ohio	St. Louis, Mo.
130217	.....	*St. p.	[2] New Haven	92	92	136.1	24.4	3.4	Pas.	18	.....	1882	Grafton, Ill	Mobile, Ala.
130957	.....	*St. p.	New Haven	48	48	76.5	18.5	4.2	Tow.	5	.....	1902	New Haven, Ill	Evansville, Ind.
204200	K.W.D.L.	St. s.	NEW HAVEN	2,930	1,986	275.7	45.1	16.7	Frt.	27	1,000	1907	Chester, Pa	New London, Conn.
200250	.....	*Ga. p.	New Home	10	7	40.5	8.5	6.4	Pas.	0	.....	1903	Mariana, Ark	Memphis, Tenn.
18785	.....	St. p.	New Jersey	1,035	837	212.0	36.5	12.7	Fer.	10	800	1873	Brooklyn, N. Y	New York, N. Y.
130992	K.S.C.W.	St. s.	New Jersey	478	248	148.7	29.4	17.3	Plt.	9	.....	1902	Tottenville, N. Y	Do.
200051	.....	Na. s.	New Jersey	6	6	37.0	10.0	3.0	Msc.	1	.....	1902	New Gretna, N. J	Tuckerton, N. J.
18726	J. L. S. C.	St. s.	*New Orleans*	1,564	1,017	249.0	33.0	24.4	Pas.	20	1,100	1872	Wilmington, Del	Baltimore, Md.
130368	.....	*St. p.	New Pike	75	75	115.0	25.0	3.5	Fer.	4	.....	1887	Madison, Ind	St. Louis, Mo.
130056	.....	St. s.	Newport	331	206	133.5	25.5	9.9	Frt.	15	160	1875	San Francisco, Cal	San Francisco, Cal.
130179	J.T.V.P.	St. s.	*Newport*	2,735	1,806	326.0	38.2	23.9	Pas.	60	2,100	1880	Chester, Pa	New York, N. Y.
130456	.....	St. s.	*Newport*	74	37	88.0	19.0	9.0	Tow.	8	.....	1889	Wilmington, Del	Perth Amboy, N. J.
203874	.....	*St. p.	Newport	129	81	91.6	18.2	4.2	Pas.	5	95	1907	Newport, Wash	Great Falls, Mont.
204241	.....	St. s.	Newport	473	373	128.4	39.2	11.6	Fer.	5	800	1907	Saunderstown, R. I	Newport, R. I.
130696	K.S.Q.P.	St. s.	NEWPORT NEWS	1,535	1,043	260.0	46.0	14.1	Pas.	47	2,300	1895	Newport News, Va	Washington, D. C.
130491	.....	*St. p.	New Richmond	38	38	86.0	22.5	4.2	Fer.	4	.....	1890	Cincinnati, Ohio	Cincinnati, Ohio.
203985	.....	St. s.	New Rochelle	54	37	54.0	19.3	7.7	Tow.	6	.....	1907	Tottenville, N. Y	New York, N. Y.
130934	K.R.C.H.	St. s.	New Shoreham	503	317	151.9	28.1	11.8	Pas.	19	847	1901	East Boston, Mass	Newport, R. I.
200790	.....	*Ga. p.	New Venus	18	9	58.4	14.4	3.0	Tow.	5	.....	1904	New Orleans, La	New Orleans, La.
130483	.....	St. s.	New Westminster	34	20	61.7	16.0	4.9	Pas.	3	.....	1890	Chaumont, N. Y	Cape Vincent, N. Y.
18279	.....	St. p.	New York	642	444	161.2	33.0	12.0	Fer.	6	325	1863	Brooklyn, N. Y	New York, N. Y.
18677	.....	Ga. s.	New York	7	7	35.0	13.0	4.0	Fsh.	3	.....	1871	Orient, N. Y	Greenport, N. Y.
116152	K.D.R.N.	St. p.	[3] New York	294	131	161.5	26.5	7.3	Pas.	30	750	1887	Bath, Me	Sandusky, Ohio.
130043	J.R.F.G.	St. s.	*New York*	2,589	2,111	281.0	38.1	20.2	Pas.	42	750	1875	Wilmington, Del	New York, N. Y.
130157	.....	St. s.	New York	1,921	1,751	268.9	36.9	16.2	Frt.	19	750	1879	Buffalo, N. Y	Duluth, Minn.
130373	K.D.T.H.	St. p.	NEW YORK	1,974	1,261	335.0	40.4	11.2	Pas.	73	3,850	1887	Wilmington, Del	New York, N. Y.
130450	K.G.N.Q.	St. s.	*New York*	785	497	207.5	31.1	12.4	Pas.	25	689	1889	.....do	Philadelphia, Pa.
130602	.....	St. p.	*New York*	896	537	175.0	36.6	13.3	Fer.	6	.....	1892	.....do	New York, N. Y.
130616	K.L.P.B.	St. s.	[4] NEW YORK	10,798	4,643	517.0	63.6	22.0	Pas.	370	19,000	1888	Clydebank, Scotland	Do.
130625	.....	St. s.	New York	11	6	45.8	10.9	3.8	Tow.	3	.....	1893	Chicago, Ill	Apalachicola, Fla.
130736	K.N.B.M.	St. s.	NEW YORK	540	301	155.0	28.1	19.9	Plt.	15	800	1897	Wilmington, Del	New York, N. Y.
130988	.....	St. s.	New York	125	85	78.5	27.0	8.7	Elr.	6	.....	1882	Brooklyn, N. Y	Do.
130414	.....	St. s.	New Island Wanderer	123	84	116.6	21.2	7.7	Pas.	9	465	1888	Buffalo, N. Y	Cape Vincent, N. Y.
130773	.....	St. p.	New Western Queen	99	74	75.5	38.0	8.0	Fer.	2	65	1898	The Dalles, Oreg	Portland, Oreg.
130940	.....	St. s.	NEW YORK CENTRAL No. 1.	110	75	72.4	20.7	9.7	Tow.	7	225	1901	Newburgh, N. Y	New York, N. Y.
203525	.....	St. s.	NEW YORK CENTRAL No. 2.	215	146	96.6	24.6	12.0	Tow.	6	.....	1906	.....do	Do.
157298	.....	St. s.	[5] *New York Central No. 3.*	130	65	90.0	19.0	10.0	Tow.	6	215	1891	Newport, News, Va	Do.
130878	.....	St. s.	NEW YORK CENTRAL No. 4.	457	311	101.5	30.6	11.5	Frt.	9	305	1900	Port Richmond, N. Y	Do.
203594	K.V.Q.N.	St. s.	NEW YORK CENTRAL No. 5.	410	278	100.4	30.5	11.5	Tow.	10	.....	1906	.....do	Do.
130937	.....	St. s.	NEW YORK CENTRAL No. 6.	453	308	101.5	30.6	11.5	Frt.	9	300	1901	.....do	Do.
131000	.....	St. s.	NEW YORK CENTRAL No. 7.	113	77	73.0	21.5	9.9	Tow.	7	.....	1903	Newburgh, N. Y	Do.
202673	.....	St. s.	NEW YORK CENTRAL No. 8.	144	99	80.5	25.5	11.5	Tow.	6	.....	1905	.....do	Do.

[1] Formerly *st. p. Wm. Wormald.

[2] Formerly {a *st. p. New Haven. b U. S. Eng. *st. p. Coosada.

[3] Formerly st. p. Shrewsbury.

[4] Formerly British st. s. City of New York.

[5] Formerly st. s. Dorothy.

Digitized by Google

MERCHANT **STEAM** VESSELS OF THE UNITED STATES—Continued.

Official No.	Signal letters.	Rig.	Name of vessel.	Gross tonnage.	Net tonnage.	Length.	Breadth.	Depth.	Service.	Crew.	Indicated horsepower.	When built.	Where built.	Home port (where permanent document issues).
						Feet.	Feet.	Feet.						
76485	.....	St. s.	[1] *New York Central No. 9.*	134	91	85.0	20.5	10.2	Tow.	6	224	1884	Philadelphia, Pa.	New York, N. Y.
126349	.....	St. s.	[2] *New York Central No. 10.*	77	38	79.2	18.0	8.6	Tow.	6	.....	1886	Camden, N. J.	Do.
130947	.....	St. s.	NEW YORK CENTRAL No. 11.	110	75	72.4	20.7	9.7	Tow.	7	225	1901	Newburgh, N. Y.	Do.
100415	.....	St. s.	[3] *New York Central No. 12.*	103	51	82.0	19.5	9.5	Tow.	6	232	1887	Camden, N. J.	Do.
155151	.....	St. s.	[4] *New York Central No. 13.*	103	51	82.0	19.5	9.5	Tow.	6	232	1887	.....do	Do.
130522	.....	St. s.	[5] New York Central No. 14.	404	331	101.0	30.5	10.9	Frt.	9	281	1890	Elm Park, N. Y.	Do.
130529	.....	St. s.	[6] New York Central No. 15.	176	115	100.0	28.5	9.3	Frt.	7	281	1891	Brooklyn, N. Y.	Do.
130527	.....	St. s.	[7] New York Central No. 16.	404	331	101.0	30.5	10.9	Frt.	9	281	1891	Elm Park, N. Y.	Do.
130525	.....	St. s.	[8] *New York Central No. 17.*	147	73	90.0	22.5	10.4	Tow.	6	476	1891	Newburgh, N. Y.	Do.
130531	.....	St. s.	[9] *New York Central No. 18.*	103	51	80.0	20.0	9.4	Tow.	6	244	1891	.....do	Do.
130532	.....	St. s.	[10] New York Central No. 19.	85	42	75.6	19.7	9.0	Tow.	6	.....	1891	Tottenville, N. Y.	Do.
130540	.....	St. s.	[11] New York Central No. 20.	83	41	79.8	19.6	8.9	Tow.	6	.....	1891	Elm Park, N. Y.	Do.
130846	.....	St. s.	NEW YORK CENTRAL No. 21.	101	68	81.3	20.1	9.2	Tow.	6	300	1899	Newburgh, N. Y.	Do.
130847	.....	St. s.	NEW YORK CENTRAL No. 22.	101	68	81.3	20.1	9.2	Tow.	6	300	1899	.....do	Do.
131001	.....	St. s.	NEW YORK CENTRAL No. 23.	113	77	73.0	21.5	9.9	Tow.	7	.....	1903	.....do	Do.
203851	.....	St. s.	New York Central No. 24.	215	121	99.8	30.8	10.5	Frt.	8	.....	1907	Tottenville, N. Y.	Do.
200348	.....	St. s.	New York Dock Company.	147	99	91.5	24.8	11.6	Tow.	7	.....	1903	Noank, Conn.	Do.
130611	.....	St.c.bt.	New York Recorder	121	100	95.0	17.5	8.8	Frt.	5	.....	1892	Lockport, N. Y.	Buffalo, N. Y.
130406	.....	St.c.bt.	New York World	142	112	95.0	17.6	8.8	Frt.	4	142	1888	.....do	New York, N. Y.
130432	.....	St. s.	Newsboy	199	112	104.1	22.0	6.4	Pas.	7	225	1889	West Bay City, Mich.	Duluth, Minn.
18178	.....	Ga. s.	Newton	9	9	46.0	14.6	3.4	Lgt.	3	.....	.....	Fish River, Ala.	Mobile, Ala.
130170	.....	St. p.	*Newtown*	450	327	143.0	32.4	9.5	Fer.	6	660	1879	Wilmington, Del.	New York, N. Y.
202506	.....	*St. p.	Newtown No. 2	217	185	131.5	30.5	5.2	Frt.	17	180	1905	Benicia, Cal.	San Francisco, Cal.
130677	.....	St. y.	Nia	45	22	72.9	13.7	4.2	Yct.	3	.....	1889	Oshkosh, Wis.	Milwaukee, Wis.
130136	.....	St.c.bt.	Niagara	99	71	98.0	17.6	7.2	Frt.	3	.....	1878	Chicago, Ill.	Chicago, Ill.
130242	.....	St. s.	Niagara	213	149	92.2	22.8	8.0	Fer.	4	.....	1882	Buffalo, N. Y.	Buffalo, N. Y.
130738	.....	St. s.	NIAGARA	1,951	1,483	266.0	42.2	16.8	Pas.	18	900	1897	West Bay City, Mich.	Do.
130765	K.N.H.R.	St. y.	NIAGARA	1,443	703	245.0	36.0	19.4	Yct.	70	1,900	1898	Wilmington, Del.	New York, N. Y.
130828	.....	St. s.	Niagara	36	24	65.0	12.9	4.6	Pas.	2	.....	1899	Grindstone Island, N. Y.	Cape Vincent, N. Y.
131005	K. S. H. T.	St. y.	Niagara IV	50	34	110.4	12.2	7.0	Yct.	8	.....	1903	New York, N. Y.	New York, N. Y.
130869	.....	Ga. s.	Nianta	7	6	29.4	12.3	4.0	Msc.	1	.....	1900	Patchogue, N. Y.	Patchogue, N. Y.
130669	.....	St. s.	Nicaragua	1,201	911	241.0	37.0	13.7	Frt.	13	800	1894	West Bay City, Mich.	Ogdensburg, N. Y.
201578	.....	St. y.	Nicholaus	43	43	81.3	18.5	4.6	Yct.	3	.....	1904	Wallisville, Tex.	Galveston, Tex.
130925	.....	St. s.	Nick	9	7	38.6	9.8	4.5	Tow.	2	.....	1901	Duluth, Minn.	Duluth, Minn.
201100	.....	Ga. s.	Nick	8	5	38.3	11.8	5.6	Fsh.	1	.....	1904	Machias, Me.	Machias, Me.
130222	.....	*St. p.	Nick Sauer	99	99	100.0	18.2	4.0	Pas.	10	.....	1882	Chester, Ill.	St. Louis, Mo.
130922	.....	Ga. s.	Nickerson	14	13	45.9	15.5	5.7	Fsh.	4	.....	1901	Osterville, Mass.	Chatham, Mass.
130936	.....	Ga. s.	Night Hawk	14	11	36.8	12.2	4.3	Oys.	2	.....	1901	Fall River, Mass.	New York, N. Y.
130501	.....	St. s.	Nightingale	56	37	76.0	13.0	6.0	Pas.	4	.....	1890	Clayton, N. Y.	Cape Vincent, N. Y.
204094	.....	Ga. s.	Nightingale	10	6	33.0	11.9	3.6	Fsh.	5	.....	1907	Dockton, Wash.	Tacoma, Wash.
96379	K. Q. C. B.	St. s.	[12] Nihau	341	201	148.2	33.6	11.2	Pas.	28	225	1897	Fairhaven, Cal.	Honolulu, Hawaii.
130985	.....	Ga. s.	Nike	6	6	35.0	9.3	3.2	Msc.	2	.....	1902	Atlantic City, N. J.	Somers Point, N. J.
130439	K. G. J. D.	St. s.	Niko	814	658	189.0	35.2	13.0	Frt.	14	800	1889	Trenton, Mich.	Chicago, Ill.
130519	.....	St. s.	Nimrod	116	58	94.0	21.8	8.9	Pas.	7	100	1890	Athens, N. Y.	Mobile, Ala.
130751	.....	St. s.	Nimrod	11	7	40.3	10.6	4.9	Pas.	2	.....	1887	Brooklyn, N. Y.	Plattsburg, N. Y.
131011	.....	Ga. s.	Nimrod	14	9	44.4	10.0	4.2	Tow.	2	.....	1903	Chukanut, Wash.	San Francisco, Cal.
130752	.....	St. s.	Nina	39	18	82.3	18.2	3.3	Tow.	3	.....	1897	Swansboro, N. C.	Elizabeth City, N. C.
201278	.....	St. s.	Nina	9	7	45.6	9.0	3.6	Msc.	2	.....	1904	Peoria, Ill.	Peoria, Ill.
130409	.....	St. s.	Nina Housman	24	19	48.0	9.0	4.0	Fer.	2	.....	1888	Prairie du Chien, Wis.	Rock Island, Ill.
130718	.....	*St. p.	Nina Paden	84	84	103.0	26.8	4.5	Fer.	3	.....	1896	Marietta, Ohio	Wheeling, W. Va.
200956	.....	Ga. s.	Ninah	6	6	40.0	5.0	2.1	Tow.	1	15	1904	Knoxville, Tenn.	Chattanooga, Tenn.
200397	.....	Ga. s.	Ninawa	6	5	46.0	9.6	2.0	Msc.	1	.....	1903	St. Joseph, Mich.	Peoria, Ill.
130272	.....	St. s.	Nipigon	626	540	191.0	34.0	13.7	Frt.	10	700	1883	St. Clair, Mich.	Ogdensburg, N. Y.
201700	K. T. Q. L.	Ga. y.	NIRODHA	323	304	119.8	22.1	8.2	Yct.	4	.....	1901	Newburgh, N. Y.	New York, N. Y.
130643	.....	St. y.	Nirvana	80	46	94.6	16.0	9.2	Yct.	2	.....	1893	Poughkeepsie, N. Y.	Albany, N. Y.
130764	.....	St. s.	Nita	40	27	57.8	14.6	5.5	Pas.	2	.....	1898	Norfolk, Va.	Norfolk, Va.
202142	.....	Ga. y.	[13] Niuka	22	17	63.2	10.7	5.1	Yct.	3	.....	1905	New York, N. Y.	Philadelphia, Pa.

[1] Formerly st. s. {a J. H. Rutter. b N. Y. Centl. Ltg. Co. No. 9.

[2] Formerly st. s. {a Chauncey M. Depew. b N. Y. Centl. Ltg. Co. No. 10.

[3] Formerly st. s. {a Interstate. b N. Y. Centl. Ltg. Co. No. 12.

[4] Formerly st. s. {a Oakland. b N. Y. Centl. Ltg. Co. No. 13.

[5] Formerly st. s. N. Y. Centl. Ltg. Co. No. 14.

[6] Formerly st. s. N. Y. Centl. Ltg. Co. No. 15.

[7] Formerly st. s. N. Y. Centl. Ltg. Co. No. 16.

[8] Formerly st. s. N. Y. Centl. Ltg. Co. No. 17.

[9] Formerly st. s. N. Y. Centl. Ltg. Co. No. 18.

[10] Formerly st. s. N. Y. Centl. Ltg. Co. No. 19.

[11] Formerly st. s. N. Y. Centl. Ltg. Co. No. 20.

[12] Formerly {a American st. s. Hueneme. b Hawaiian st. s. Nihau.

[13] Formerly Ga. y. Captain.

Digitized by Google

MERCHANT **STEAM** VESSELS OF THE UNITED STATES—Continued.

Official No.	Signal letters.	Rig.	Name of vessel.	Gross tonnage.	Net tonnage.	Length.	Breadth.	Depth.	Service.	Crew.	Indicated horsepower.	When built.	Where built.	Home port (where permanent document issues).
						Feet.	Feet.	Feet.						
200650	.....	Ga. s.	Nivin	17	10	46.0	16.6	3.3	Tow.	6	25	1904	Hampton, Va.	Newport News, Va.
203427	.....	Ga. s.	Nobles and Bro.	13	7	41.2	11.4	4.3	Frt.	2	.....	1906	Mount Pleasant, S. C.	Charleston, S. C.
116748	K.Q.C.D.	St. s.	[1] Noeau	294	221	120.2	28.0	10.2	Pas.	31	228	1896	Port Blakeley, Wash.	Honolulu, Hawaii.
18059	.....	Ga. y.	[2] Nokomis	58	53	75.0	22.2	7.3	Yct.	7	.....	1860	Northport, N. Y.	New York, N. Y.
130932	.....	St. y.	Nokomis	70	52	125.0	16.0	7.5	Yct.	4	.....	1901	Alexandria, Bay, N. Y.	Cape Vincent, N. Y.
200212	K. S. Q. C.	Ga. y.	Nokomis	44	39	64.5	14.2	6.0	Yct.	4	.....	1903	Mariner Harbor, N. Y.	Providence, R. I.
202401	.....	Ga. s.	Nokomis	14	7	44.0	13.8	5.8	Frt.	1	.....	1905	East Machias, Me.	Lubec, Me.
131018	.....	Ga. s.	Nola	11	8	35.4	9.7	3.8	Pas.	1	.....	1903	Astoria, Oreg.	Astoria, Oreg.
130980	K. R. V. B.	St. y.	NOMA	763	519	236.0	28.1	16.4	Yct.	37	.....	1902	Port Richmond, N. Y.	New York, N. Y.
203614	.....	Ga. s.	No-Ma	11	11	30.0	11.9	5.5	Fsh.	2	.....	1903	Friendship, Me.	Marblehead, Mass.
130376	K. D. R. S.	St. y.	Nomad	28	19	66.9	13.3	5.0	Yct.	2	.....	1887	New York, N. Y.	New York, N. Y.
130920	.....	Ga. s.	Nomad	21	11	49.8	13.5	5.0	Fsh.	5	.....	1901	Noank, Conn.	Stonington, Conn.
130975	.....	Ga. s.	Nomad	9	6	41.3	8.5	3.3	Pas.	1	10	1902	Anacortes, Wash.	Pt. Townsend, Wash.
202603	.....	Ga. s.	Nomad	31	16	57.2	12.4	4.6	Pas.	7	.....	1905	South Jacksonville, Fla.	Jacksonville, Fla.
130859	K. P. V. F.	St. s.	Nome City	939	597	230.0	38.0	16.2	Pas.	26	637	1900	Fairhaven, Cal.	San Francisco, Cal.
130386	.....	St. s.	Nonpareil	46	23	64.1	18.2	7.1	Tow.	4	.....	1887	Tottenville, N. Y.	Philadelphia, Pa.
130894	.....	Ga. s.	Nonpareil	52	31	65.5	21.7	5.6	Frt.	3	.....	1900	San Francisco, Cal.	San Francisco, Cal.
201557	K. T. M. S.	St. s.	Nonpareil	167	99	101.0	25.0	12.0	Tow.	7	.....	1904	Noank, Conn.	New York, N. Y.
130928	.....	Ga. s.	Nora	8	8	34.3	13.0	3.3	Pas.	1	.....	1901	Somers Point, N. J.	Somers Point, N. J.
203295	.....	Ga. s.	Nora	10	7	35.6	11.3	3.6	Pas.	1	.....	1906	Port Madison, Wash.	Seattle, Wash.
203511	.....	Ga. s.	Nora	9	9	38.8	11.4	3.2	Pas.	2	30	1906	East San Pedro, Cal.	Los Angeles, Cal.
131019	.....	Ga. s.	Nordby	13	9	44.2	10.3	4.1	Tow.	1	.....	1903	Tacoma, Wash.	Pt. Townsend, Wash.
203896	.....	Ga. y.	[3] Nordeda	16	14	41.0	10.3	4.8	Yct.	2	.....	1907	Boston, Mass.	New York, N. Y.
202975	.....	Ga. s.	Norene	14	9	53.7	12.8	3.2	Pas.	2	.....	1906	Everett, Wash.	Pt. Townsend, Wash.
130328	K. C. V. S.	St. s.	*Norfolk*	211	105	116.3	23.0	12.0	Pas.	12	915	1885	Wilmington, Del.	Philadelphia, Pa.
130526	K. J. C. V.	St. s.	*Norfolk*	1,248	697	246.0	46.0	15.5	Pas.	47	1,700	1891	.....do	Washington, D. C.
203794	.....	St. s.	NORFOLK	99	67	76.5	19.6	8.0	Pas.	6	350	1907	Philadelphia, Pa.	Norfolk, Va.
130835	.....	St. s.	[4] Norfolk County	819	557	155.0	54.0	12.0	Pas.	6	600	1891	East Boston, Mass.	Do.
204248	.....	Ga. s.	Norine	8	5	36.0	8.0	3.9	Pas.	1	.....	1907	Decatur, Wash.	Pt. Townsend, Wash.
130508	.....	St. s.	Norma	14	7	49.0	12.3	4.8	Msc.	6	.....	1890	Buffalo, N. Y.	Erie, Pa.
130701	.....	Ga. s.	Norma	14	14	36.0	14.0	3.8	Oys.	1	.....	1889	Bayshore, N. Y.	Patchogue, N. Y.
130787	.....	*St. p.	Norma	488	452	160.0	32.6	5.6	Frt.	22	.....	1891	Bridgeport, Idaho.	Portland, Oreg.
201326	.....	Ga. y.	Norma	12	11	37.7	8.3	4.0	Yct.	2	.....	1904	Chicago, Ill.	Chicago, Ill.
18337	H. P. F. G.	St. s.	Norman	1,203	846	206.7	35.5	18.3	Frt.	20	800	1862	Philadelphia, Pa.	Boston, Mass.
155275	K. M. J. B.	St. y.	[5] NORMAN	135	92	136.7	18.4	8.9	Yct.	15	1,021	1895	Chester, Pa.	New York, N. Y.
130909	.....	St. s.	Norman	30	15	61.0	13.7	4.0	Tow.	4	200	1901	Elizabeth City, N. C.	Elizabeth City, N. C.
202768	.....	Na. s.	Norman	11	6	41.0	10.1	3.8	.....	.....	.....	1905	Wiscasset, Me.	Wiscasset, Me.
203543	.....	St. s.	NORMAN B. REAM	7,053	5,444	580.0	58.0	27.4	Pas.	24	1,800	1906	Chicago, Ill.	Duluth, Minn.
130261	.....	St. s.	Norman L. Wagner	196	115	94.6	20.9	7.2	Tow.	10	.....	1882	Canajoharie, N. Y.	New York, N. Y.
130655	.....	St. s.	Normandle	567	430	160.0	35.3	10.8	Frt.	12	500	1894	Greenbay, Wis.	Chicago, Ill.
130939	.....	Ga. s.	Normandy	6	5	33.8	12.0	3.1	Oys.	1	.....	1901	Morgan City, La.	Brashear, La.
200147	K. S. P. L.	Ga. y.	Normona	52	45	71.9	22.2	5.2	Yct.	4	.....	1903	Tottenville, N. Y.	New York, N. Y.
130057	J. W. Q. T.	St. s.	*North America*	289	144	130.0	28.2	14.0	Tow.	29	750	1876	Camden, N. J.	Philadelphia, Pa.
204183	.....	St. s.	North Bank	80	49	81.4	20.2	5.6	Frt.	2	20	1907	The Dalles, Oreg.	Portland, Oreg.
130942	.....	St. p.	North Beach	833	525	164.4	37.7	15.5	Fer.	6	550	1901	Shooter Island, N. Y.	New York, N. Y.
130417	K. F. H. G.	St. s.	North Fork	322	244	157.3	33.7	10.5	Pas.	17	390	1888	Fairhaven, Cal.	San Francisco, Cal.
130904	.....	St. s.	North King	80	40	80.0	18.0	8.1	Tow.	9	.....	1901	Portland, Oreg.	Portland, Oreg.
130690	.....	St. s.	NORTH LAND	4,244	2,339	358.5	44.0	23.2	Pas.	189	7,000	1895	Cleveland, Ohio.	Duluth, Minn.
200670	.....	Ga. s.	Northland	33	18	57.0	16.0	5.5	Fsh.	4	.....	1904	Ballard, Wash.	Pt. Townsend, Wash.
201033	K. T. D. R.	St. s.	Northland	845	560	195.0	39.2	14.6	Pas.	26	664	1904	Fairhaven, Cal.	San Francisco Cal.
203616	K. V. Q. T.	Na. s.	Northland	2,047	1,568	242.2	44.1	22.0	Frt.	13	500	1906	Rockland, Me.	Rockland, Me.
130906	K. Q. R. H.	St. s.	NORTHMAN	2,210	1,306	242.0	42.2	23.2	Frt.	24	1,150	1901	Chicago, Ill.	Port Arthur, Tex.
85880	.....	St. s.	[6] Northport	89	44	83.0	26.0	7.0	Pas.	7	.....	1885	Wilmington, Del.	New York, N. Y.
130965	.....	Ga. y.	North Somers Point	9	9	40.0	9.5	4.0	Yct.	1	.....	1902	Boundbrook, N. J.	Philadelphia, Pa.
130027	.....	St. s.	North Star	44	27	69.0	15.0	5.6	Pas.	2	.....	1871	Oconto, Wis.	Marquette, Mich.
130374	.....	St. s.	North Star	29	27	56.3	18.2	3.6	Frt.	2	.....	1887	Alna, Me.	Wiscasset, Me.
130435	.....	St. s.	NORTH STAR	2,476	1,885	299.5	40.8	21.6	Pas.	18	1,200	1889	Cleveland, Ohio.	Buffalo, N. Y.
130814	.....	St. s.	North Star	121	82	73.0	19.0	8.2	Tow.	12	.....	1899	Seattle, Wash.	Astoria, Oreg.
130924	K. Q. V. W.	St. s.	NORTH STAR	3,159	1,999	298.8	46.0	17.2	Pas.	60	4,200	1901	Chester, Pa.	Portland, Me.
130967	.....	*St. p.	North Star	144	91	99.7	18.9	3.7	Pas.	9	101	1902	Wenatchee, Wash.	Pt. Townsend, Wash.
200509	.....	Ga. s.	North Star	8	8	40.0	13.0	3.1	Tow.	2	.....	1903	Baltimore, Md.	Charleston, S. C.
202112	.....	Ga. s.	North Star	9	6	38.8	10.6	3.7	Frt.	1	.....	1905	Ballard, Wash.	Pt. Townsend, Wash.
202539	.....	Ga. s.	North Star	10	8	35.4	9.8	3.4	Pas.	1	.....	1905	Marshfield, Oreg.	Coos Bay, Oreg.
202938	.....	*St. p.	North Star	138	138	140.0	32.0	4.2	Tow.	18	.....	1906	Dubuque, Iowa.	Rock Island, Ill.
203128	.....	Ga. s.	North Star	12	8	38.3	10.0	3.4	Pas.	1	.....	1906	Hadlock, Wash.	Pt. Townsend, Wash.
130907	K. Q. R. J.	St. s.	NORTHTOWN	2,208	1,297	242.0	42.2	23.2	Frt.	24	1,150	1901	Chicago, Ill.	Port Arthur, Tex.
130459	.....	*St. p.	North West	324	301	134.7	27.5	4.8	Pas.	12	.....	1889	Portland, Oreg.	Portland, Oreg.
130661	.....	St. s.	NORTH WEST	4,244	2,339	358.5	44.0	23.2	Pas.	189	7,000	1894	Cleveland, Ohio.	Duluth, Minn.
130908	K. Q. R. L.	St. s.	NORTHWESTERN	2,207	1,299	242.0	42.2	23.2	Frt.	22	1,150	1901	Chicago, Ill.	Port Arthur, Tex.
155177	K. G. V. M.	St. s.	[7] NORTHWESTERN	3,496	2,334	336.2	43.2	22.0	Pas.	62	2,600	1889	Chester, Pa.	Pt. Townsend, Wash.
130419	.....	St. s.	NORTH WIND	2,476	1,885	299.5	40.8	21.6	Frt.	18	1,200	1888	Cleveland, Ohio.	Buffalo, N. Y.
130420	.....	St. s.	NORTHERN KING	2,476	1,885	299.5	40.8	21.6	Frt.	18	1,200	1888	.....do	Do.
130407	.....	St. s.	NORTHERN LIGHT	2,476	1,885	299.5	40.8	21.6	Frt.	18	1,200	1888	.....do	Do.

[1] Formerly {a American sch. Scray. b Hawaiian st. s. Noeau.
[2] Formerly sch. y. Nettie.
[3] Formerly ga. y. Arab.
[4] Formerly U. S. S. East Boston.
[5] Formerly st. s. Oneonta.
[6] Formerly st. s. George W. Dohnert.
[7] Formerly st. s. Orizaba.

Digitized by Google

MERCHANT **STEAM** VESSELS OF THE UNITED STATES—Continued.

Official No.	Signal letters.	Rig.	Name of vessel.	Gross tonnage.	Net tonnage.	Length.	Breadth.	Depth.	Service.	Crew.	Indicated horsepower.	When built.	Where built.	Home port (where permanent document issues).
						Feet.	*Feet.*	*Feet.*						
130436	.....	St. s.	NORTHERN QUEEN	2,476	1,885	299.5	40.8	21.6	Pas.	18	1,200	1889	Cleveland, Ohio	Buffalo, N. Y.
130437	.....	St. s.	NORTHERN WAVE	2,476	1,885	299.5	40.8	21.6	Frt.	18	1,200	1889	....do	Do.
130733	.....	St. s.	Northumberland	167	99	134.2	20.0	9.3	Fsh.	9	.....	1897	Pocomoke City, Md	Tappahannock, Va.
130855	.....	St. s.	NORTHUMBERLAND	993	675	190.0	41.0	11.0	Pas.	44	1,500	1900	Philadelphia, Pa	Baltimore, Md.
203217	.....	Ga. s.	Norton B	9	7	27.9	11.5	3.9	Pas.	10	.....	1892	Oakharbor, Ohio	Sandusky, Ohio.
130979	K. R. T. V.	St. s.	Norumbega	304	142	146.0	28.6	10.1	Pas.	15	700	1902	Bath, Me	Portland, Me.
130528	.....	St. s.	Norwalk	1,007	881	209.2	38.8	14.0	Frt.	15	600	1891	Mount Clemens, Mich	Detroit, Mich.
201221	.....	St. s.	Norway	24	18	58.0	10.0	4.0	Pas.	5	20	1904	Spottsville, Ky	Evansville, Ind.
18578	.....	St. p.	Norwich	255	127	160.0	25.0	8.6	Tow.	12	450	1836	New York, N. Y	Albany, N. Y.
130492	.....	St. y.	Norwood	11	5	52.0	7.0	3.8	Yct.	3	.....	1890	Amesbury, Mass	Charleston, S. C.
130812	.....	St. s.	Norwood	135	92	95.0	19.8	5.7	Pas.	3	.....	1899	Tacoma, Wash	Pt. Townsend, Wash.
201446	K. T. L. B.	St. s.	Norwood	760	492	203.0	38.5	15.0	Pas.	19	675	1904	Winslow, Wash	San Francisco, Cal.
130349	.....	St.c.bt.	Notter	130	101	96.0	17.6	9.0	Frt.	4	.....	1885	Buffalo, N. Y	Hartford, Conn.
130672	K. M. B. J.	St. s.	NOTTINGHAM	408	204	128.5	27.3	17.1	Tow	15	735	1894	Camden, N. J	New York, N. Y.
130306	K. C. P. S.	St. y.	NOURMAHAL	768	522	235.0	29.0	18.5	Yct.	43	1,400	1884	Wilmington, Del	Do.
52194	.....	St.c.bt.	Novelty	106	82	97.0	16.8	7.1	Frt.	3	60	1869	Chicago, Ill	Chicago, Ill.
130305	.....	St. s.	Novelty	56	33	71.5	17.5	6.8	Tow.	5	.....	1884	North Bend, Oreg	San Francisco, Cal.
130713	.....	Na. s.	Novelty	11	11	32.5	12.1	6.0	Frt.	1	.....	1896	Friendship, Me	Rockland, Me.
201495	K. T. M. W.	Ga. y.	Novia	41	39	65.0	17.8	6.0	Yct.	3	.....	1904	Tottenville, N. Y	New York, N. Y.
130781	.....	Ga. s.	Novice	14	10	39.9	10.6	3.9	Tow.	2	.....	1898	Anacortes, Wash	Pt. Townsend, Wash.
130458	.....	*St. p.	No Wonder	269	235	135.3	27.8	5.6	Tow.	9	.....	1889	Portland, Oreg	Portland, Oreg.
130371	K. D. S. Q.	St. y.	Now Then	25	12	78.4	10.1	6.3	Yct.	3	.....	1887	Bristol, R. I	New York, N. Y.
130577	.....	Ga. s.	Now Then	8	7	33.3	10.6	4.9	Fsh.	1	.....	1891	Brooksville, Me	Mt. Desert Ferry, Me.
130395	K. F. B. P.	St. s.	Noyo	316	229	150.0	33.2	10.5	Frt.	16	300	1887	San Francisco, Cal	San Francisco, Cal.
130903	.....	St. p.	No. 1	55	35	60.0	22.0	3.4	Pld.	1	.....	1887	Detroit, Mich	Detroit, Mich.
130575	.....	St. s.	No. 2	65	34	50.2	20.6	5.0	Pld.	4	.....	1891	Washington, D. C	Washington, D. C.
201588	.....	St. s.	No. 3	18	12	45.3	10.7	6.1	Pol.	3	.....	1904	Bayonne, N. J	New York, N. Y.
130915	.....	St. p.	No. 4	58	37	65.0	22.6	3.6	Pld.	1	.....	1883	Detroit, Mich	Detroit, Mich.
201589	.....	St. s.	No. 4	18	12	45.3	10.7	6.1	Pol.	3	.....	1904	Bayonne, N. J	New York, N. Y.
201590	.....	St. s.	No. 5	18	12	45.3	10.7	6.1	Pol.	3	.....	1904	....do	Do.
200669	.....	St. s.	†No. 15, M. F. D	194	132	106.2	26.0	13.7	Frb.	12	750	1903	Chicago, Ill	Milwaukee, Wis.
130654	.....	St. s.	No. 17, M. F. D	136	92	99.0	24.4	10.2	Frb.	10	700	1893	Sheboygan, Wis	Do.
130711	.....	St. s.	No. 23, M. F. D	133	90	100.5	24.7	10.2	Frb.	10	700	1896	Sturgeon Bay, Wis	Do.
203072	.....	St. s.	†No. 29, M. F. D	148	91	96.0	25.8	11.6	Frb.	13	700	1906	Manitowoc, Wis	Do.
204045	.....	Ga. s.	No. 32	22	21	45.0	13.5	3.4	Pas.	3	.....	1907	Rye, N. Y	Norfolk, Va
130369	K. D. S. M.	St. s.	*Nulces*	3,367	2,465	328.0	44.2	21.2	Pas.	50	2,000	1887	Chester, Pa	New York, N. Y.
200628	.....	*St. p.	Nunivak	681	429	180.0	37.0	7.0	Pas.	11	.....	1898	San Francisco, Cal	Seattle, Wash.
200856	K. T. C. B.	St. s.	NUSHAGAK	739	478	175.5	34.0	14.5	Pas.	22	700	1904	Alameda, Cal	San Francisco, Cal.
96111	K. J. N. C.	St. y.	[1] Nushka	37	18	77.2	12.0	6.0	Yct.	8	.....	1891	Boston, Mass	New York, N. Y.
130896	.....	St. s.	Nuten	22	15	44.4	12.5	4.3	Pas.	2	.....	1901	Astoria, Oreg	Astoria, Oreg.
130125	.....	St. s.	Nyack	1,188	955	231.0	33.0	14.7	Pas.	40	1,200	1878	Buffalo, N. Y	Milwaukee, Wis.
130523	.....	St. s.	Nyack	117	58	90.0	22.2	9.8	Tow.	6	400	1891	Philadelphia, Pa	New York, N. Y.
130455	.....	St. s.	Nyanza	12	6	40.0	9.0	3.0	Pas.	4	.....	1888	Geneva, N. Y	Key West, Fla.
130462	.....	St. s.	Nyanza	2,296	1,870	280.0	41.4	23.4	Frt.	17	950	1890	West Bay City, Mich	Erie, Pa.
130486	K. H. J. M.	St. y.	Nydia	93	63	110.0	16.3	9.4	Yct.	10	.....	1890	Brooklyn, N. Y	New York, N. Y.
204164	.....	Ga. y.	Nydia	19	19	47.7	11.0	6.0	Yct.	2	.....	1907	Boston, Mass	Boston, Mass.
157180	K. D. N. B.	St. y.	[2] Nylked	63	49	82.8	15.0	6.4	Yct.	7	.....	1886	New York, N. Y	New York, N. Y.
203884	.....	Ga. s.	Nymph	15	10	38.5	12.7	4.3	Tow.	3	30	1906	Key West, Fla	Key West, Fla.
130972	.....	Ga. y.	Nymphaea	9	6	33.5	8.5	4.5	Yct.	1	.....	1902	Middletown, Conn	Philadelphia, Pa.
			O.											
3773	.....	*St. p.	[3] O. K	59	59	116.5	17.1	3.8	Pas.	10	.....	1899	Cincinnati, Ohio	Pembina, N. Dak.
155041	.....	St. s.	O. B. Green	56	28	72.1	16.9	9.1	Tow.	5	.....	1881	Chicago, Ill	Chicago, Ill.
203378	.....	St. s.	O. B. Tanner	137	91	89.3	17.1	4.2	Frt.	5	.....	1901	Port Byron, N. Y	Buffalo, N. Y.
155208	.....	St. s.	O. E. Parks	392	289	134.4	27.7	11.0	Frt.	10	400	1891	Saugatuck, Mich	Chicago, Ill.
155037	.....	St. s.	O. J. True	16	8	43.0	12.5	5.0	Tow.	6	.....	1881	Port Clinton, Ohio	Cleveland, Ohio.
155336	K. N. S. D.	St. s.	O. L. HALENBECK	198	135	103.3	22.6	12.6	Tow.	9	500	1898	Philadelphia, Pa	New York, N. Y.
126007	.....	St. s.	[4] O. M. Field	29	17	57.6	13.8	6.9	Tow.	3	.....	1882	Muskegon, Mich	Milwaukee, Wis.
155034	.....	St. s.	O. W. Cheney	46	24	66.0	16.0	9.8	Tow.	5	.....	1881	Buffalo, N. Y	Duluth, Minn.
155323	.....	St. p.	Oak Island	19	13	63.0	14.3	3.2	Fer.	2	.....	1898	Glenwood, N. Y	Patchogue, N. Y.
19425	.....	*St. p.	Oakland	628	628	210.0	35.0	6.0	Tow.	35	.....	1872	Pittsburg, Pa	Pittsburg, Pa.
19447	.....	St. p.	Oakland	1,672	1,108	265.0	41.5	16.0	Fer.	19	200	1875	Oakland, Cal	San Francisco, Cal.
202085	.....	Ga. s.	Oakland	146	117	103.0	24.6	7.8	Frt.	10	.....	1905	Marshfield, Oreg	Pt. Townsend, Wash.
204039	.....	Ga.ctn.	Oaks Flyer	12	12	78.2	13.8	4.1	Pas.	1	.....	1907	Portland, Oreg	Portland, Oreg.
155202	.....	St. y.	Oberon	16	11	50.8	10.3	4.0	Yct.	3	.....	1891	South Brooklyn, N. Y	Bristol, R. I.
200677	.....	*Ga. p.	Obeys Friend	10	10	64.4	15.2	1.3	Frt.	3	7	1903	Rowena, Ky	Nashville, Tenn.
155420	.....	St. s.	O'Brien Brothers	108	73	81.6	21.8	9.7	Pas.	8	320	1901	Tottenville, N. Y	New York, N. Y.
155403	.....	St. s.	Occident	10	7	34.9	9.1	3.8	Tow.	1	.....	1901	Astoria, Oreg	Astoria, Oreg.
19454	.....	Ga. s.	Ocean Bird	11	6	42.0	14.0	4.0	Frt.	1	.....	1876	Hatteras, N. C	Elizabeth City, N. C.
155161	.....	St. s.	Ocean City	29	16	62.4	16.2	5.0	Pas.	4	30	1887	Pamrapo, N. J	Bridgeton, N. J.
155356	.....	Ga. s.	Ocean City	14	10	48.0	11.3	3.0	Frt.	2	.....	1899	Pocomoke City, Md	Somers Point, N. J.
155387	.....	St. s.	Ocean City	33	21	69.9	14.2	6.5	Fer.	3	.....	1900	Greenport, N. Y	Do.
155463	.....	St. s.	OCEAN CITY	665	510	157.0	30.0	13.0	Fer.	6	500	1903	Philadelphia, Pa	Philadelphia, Pa.
155279	.....	Ga. s.	Ocean King	10	6	40.3	13.6	3.7	Oys.	1	.....	1895	Morgan City, La	Brashaer, La.

[1] Formerly st. y. Helvetia.
[2] Formerly st. y. {a Daring. b Ozhesta.
[3] Formerly *st. p. Burkesville.
[4] Formerly st. s. Cora Fuller.
† Steel.

Digitized by Google

MERCHANT **STEAM** VESSELS OF THE UNITED STATES—Continued.

Official No.	Signal letters.	Rig.	Name of vessel.	Gross tonnage.	Net tonnage.	Length.	Breadth.	Depth.	Service.	Crew.	Indicated horsepower.	When built.	Where built.	Home port (where permanent document issues).
						Feet.	*Feet.*	*Feet.*						
155183	.....	St. s.	Ocean Queen	15	7	59.5	12.5	5.1	Tow.	2	.....	1890	Boston, Mass	Boston, Mass.
202429	.....	Ga. s.	Ocean Spray	14	10	48.0	10.0	2.4	Pas.	2	.....	1904	Hardin, Ill	St. Louis, Mo.
155098	.....	St. s.	Ocean View	45	24	61.5	16.5	7.4	Tow.	3	.....	1884	Noank, Conn	Portland, Me.
161737	.....	St. s.	[1] OCEAN VIEW	159	85	123.4	24.0	7.4	Pas.	13	200	1894	Newburgh, N. Y	Norfolk, Va.
155207	.....	St. p.	Ocean Wave	724	507	180.0	29.0	9.0	Fer.	13	500	1891	Portland, Oreg	San Francisco, Cal.
200829	.....	Ga. s.	Ocean Wave	8	5	31.0	9.9	2.2	Tow.	1	16	1904	Southbend, Wash	Pt. Townsend, Wash.
155040	.....	St. s.	Oceanica	1,490	1,241	262.8	37.2	19.9	Frt.	16	600	1881	West Bay City, Mich	Niagara Falls, N. Y.
155272	.....	St. s.	Oceanus	39	26	58.9	14.8	5.9	Pas.	2	.....	1895	Rockaway Beach, N. Y	New York, N. Y.
201600	.....	*St. p.	Ocheesee	82	82	84.2	26.7	6.3	Frt.	13	80	1904	Columbus, Ga	Apalachicola, Fla.
155310	.....	*St. p.	Ocklahama	676	565	161.1	33.5	8.3	Tow.	12	.....	1897	Portland, Oreg	Portland, Oreg.
155182	.....	St. s.	Oclemena	141	87	93.7	18.0	7.2	Tow.	9	125	1890	Buffalo, N. Y	Ogdensburg, N. Y.
203953	K.V.W.P.	St. s.	OCMULGEE	2,667	2,042	300.0	41.0	25.8	Frt.	26	1,280	1907	Quincy, Mass	Brunswick, Ga.
155321	.....	St. s.	Ocracoke	421	303	151.3	28.4	8.8	Pas.	15	250	1898	Tottenville, N. Y	New York, N. Y.
155219	.....	*St. p.	Octavia	24	12	55.5	14.9	2.5	Tow.	6	.....	1891	Kissimmee, Fla	Cedar Keys, Fla.
155250	.....	Ga. s.	Odd Fellow	9	8	36.4	13.1	6.0	Fsh.	1	.....	1892	Machias, Me	Provincetown, Mass.
155412	.....	Ga. s.	Odd Fellow	11	9	45.0	14.2	6.3	Fsh.	2	.....	1901	Eastport, Me	Eastport, Me.
155438	.....	Ga. y.	Ogarita	25	17	57.8	11.8	5.3	Yct.	1	.....	1902	Beverly, Mass	Boston, Mass.
203123	.....	St. s.	OGDENSBURG	2,329	1,673	242.0	42.0	26.5	Frt.	20	1,200	1906	Cleveland, Ohio	Buffalo, N. Y.
203770	K.V.S.L.	St. s.	OGEECHEE	2,667	2,039	300.0	41.0	25.8	Frt.	23	1,300	1906	Quincy, Mass	Brunswick, Ga.
155035	.....	St. s.	Ogemaw	594	325	162.6	30.0	11.4	Pas.	12	430	1881	St. Clair, Mich	Port Huron, Mich.
77049	.....	St. s.	[2] Ogontz	65	44	79.8	18.8	8.7	Pas.	6	225	1892	Chicago, Ill	Grand Haven, Mich.
155368	.....	St. s.	OGONTZ	113	77	84.3	19.0	9.2	Tow.	10	325	1899	Philadelphia, Pa	Philadelphia, Pa.
19376	J. L. V. S.	St. s.	*Ohio*	3,488	2,072	343.0	43.0	24.9	Pas.	82	2,600	1873	.....do	Seattle, Wash.
155147	.....	St. p.	*Ohio*	867	557	174.0	36.6	13.3	Fer.	6	.....	1887	Wilmington, Del	New York, N. Y.
201583	.....	St. s.	Ohio	10	8	50.4	8.8	3.0	Pas.	2	.....	1904	Cincinnati, Ohio	Cincinnati, Ohio.
203175	.....	St. s.	OHIO	308	209	113.0	35.0	10.6	Frt.	7	500	1906	Baltimore, Md	Baltimore, Md.
203323	.....	*Ga. p.	Ohio Belle	12	12	44.6	11.0	3.0	Pas.	6	32	1906	Jeffersonville, Ind	Louisville, Ky.
155318	.....	*St. p.	Oil City	718	409	176.1	35.4	5.9	Frt.	34	634	1898	Seattle, Wash	St. Michael, Alaska.
145746	K.R.M.J.	St. y.	[3] OKADUS	49	33	77.0	14.1	7.3	Yct.	4	.....	1897	Newburgh, N. Y	Plattsburg, N. Y.
19409	.....	*St. p.	Okahumkee	65	32	84.4	21.4	8.3	Pas.	7	.....	1873	Palatka, Fla	Bath, Me.
203324	.....	Ga. y.	Oka San	22	18	53.0	15.5	5.0	Yct.	2	20	1905	Port Republic, N. J	Somers Point, N. J.
155129	.....	St. s.	Okoloosa	46	23	65.0	15.4	5.8	Pas.	5	.....	1886	Milton, Fla	Pensacola, Fla.
155424	.....	St. s.	Old Colony	207	121	86.0	25.4	7.9	Oys.	7	350	1901	Bridgeport, Conn	New Haven, Conn.
200888	K.T.C.L.	St. p.	Old Colony	741	434	184.2	32.5	11.3	Pas.	22	1,200	1904	Chelsea, Mass	Boston, Mass.
19350	J.L.K.N.	St. s.	*Old Dominion*	2,222	1,775	255.5	42.5	20.9	Pas.	35	2,250	1872	Wilmington, Del	New York, N. Y.
19316	.....	Na. s.	Old Dominion	13	13	41.3	13.9	4.4	Fsh.	2	.....	1870	Bristol, Me	New Bedford, Mass.
202922	.....	Ga. y.	Old Glory	22	15	56.3	12.3	5.5	Yct.	2	.....	1906	Baltimore, Md	Baltimore, Md.
155284	.....	St. p.	Old Hickory	481	303	125.0	30.0	4.4	Msc.	11	60	1866	Leavenworth, Ind	Louisville, Ky.
155122	.....	St. p.	*Old Point Comfort*	643	480	176.0	31.0	10.0	Pas.	24	824	1886	Wilmington, Del	Philadelphia, Pa.
155350	.....	*St. p.	Old Rip	78	78	82.8	20.8	3.0	Tow.	4	.....	1899	Clifton Terrace, Ill	Port Lavaca, Tex.
203152	.....	Ga. y.	Old Sport	21	14	58.0	12.0	2.6	Yct.	2	10	1906	Somers Point, N. J	Somers Point, N. J.
155176	.....	Ga. s.	Olga	46	43	63.5	20.0	7.0	Whl.	15	.....	1890	Benicia, Cal	San Francisco, Cal.
155180	.....	St. s.	Olga	15	7	42.0	12.8	5.2	Fsh.	4	40	1890	San Francisco, Cal	Do.
155204	.....	Ga. s.	Olga	14	12	38.7	14.8	4.2	Msc.	1	2	1886	Philadelphia, Pa	New York, N. Y.
155299	.....	Ga. s.	Olga	7	7	26.4	12.6	4.2	Fsh.	2	.....	1897	Newport, R. I	Newport, R. I.
155354	.....	Ga. s.	Olga	82	65	103.0	25.2	5.1	Frt.	4	.....	1899	Eau Gallie, Fla	Brownsville, Tex.
155464	.....	Ga. y.	Olga	35	6	60.0	18.2	4.4	Yct.	3	.....	1903	Biloxi, Miss	New Orleans, La.
9945	.....	St. s.	[4] Olin J. Stephens	34	17	60.0	16.0	6.6	Tow.	8	.....	1870	Philadelphia, Pa	New York, N. Y.
155218	.....	*St. p.	Olive	91	45	90.0	22.0	4.4	Pas.	7	.....	1891	Mermenton, La	Brashear, La.
202787	.....	Ga. y.	Olive	15	10	45.2	12.4	4.0	Yct.	2	24	1906	Atlantic City, N. J	Somers Point, N. J.
155249	.....	Ga. s.	Olive E	9	8	28.0	13.2	5.0	Fsh.	1	.....	1894	New London, Conn	Newport, R. I.
201062	.....	Na. s.	Olive F. Hutchins	82	44	75.8	21.9	9.8	Fsh.	11	50	1904	East Boothbay, Me	Kennebunk, Me.
155306	.....	Ga. s.	Olive May	14	13	40.5	15.0	6.4	Fsh.	3	.....	1897	Waldoboro, Me	Edgartown, Mass.
155312	.....	*St. p.	Oliver King	42	42	91.0	15.0	2.0	Tow.	5	.....	1897	Knoxville, Tenn	Chattanooga, Tenn
155009	.....	St. s.	Oliver C. Williams	57	44	73.0	13.7	5.0	Frt.	8	.....	1879	Saugatuck, Mich	Key West, Fla.
155453	.....	St. s.	Oliver H. Perry	76	44	74.2	17.9	8.0	Fsh.	7	.....	1902	Ashtabula, Ohio	Cleveland, Ohio.
155138	K.D.Q.R.	St. s.	*Olivette*	1,678	1,026	274.3	35.2	11.9	Pas.	53	2,250	1887	Philadelphia, Pa	New Haven, Conn.
203243	.....	Ga. s.	Olivia	6	6	24.8	11.6	3.9	Fsh.	1	.....	1906	Osterville, Mass	Chatham, Mass.
155404	.....	Ga. y.	Ollanta	13	13	34.7	12.2	4.6	Yct.	1	.....	1901	Stamford, Conn	New York, N. Y.
155116	.....	Ga. s.	Ollie	18	18	47.0	17.9	3.8	Frt.	1	.....	1885	Bellport, N. Y	Sag Harbor, N. Y.
155287	.....	St. s.	Ollie	152	95	105.0	26.0	5.3	Fer.	7	246	1886	Jeffersonville, Ind	New Orleans, La.
155416	.....	St. s.	Ollie Bell	10	7	50.0	9.6	3.5	Pas.	3	.....	1901	St. Paul, Minn	St. Paul, Minn.
203006	.....	*Ga. p.	Ollie S	13	13	54.9	11.3	6.8	Frt.	7	.....	1906	Louisville, Ky	Louisville, Ky.
202735	.....	Ga. y.	Olsca	9	9	56.5	9.2	3.0	Yct.	1	.....	1904	Cincinnati, Ohio	Cincinnati, Ohio.
155166	.....	St. s.	Olympia	2,065	1,723	276.5	41.5	12.6	Frt.	16	900	1889	Cleveland, Ohio	Cleveland, Ohio.
155286	.....	St. s.	Olympia	116	79	83.9	22.5	9.1	Tow.	8	.....	1896	Astoria, N. Y	New York, N. Y.
155338	.....	Ga. s.	Olympia	5	5	23.4	11.4	3.5	Fsh.	2	.....	1898	Osterville, Mass	Chatham, Mass.
155339	K.N.S.L	St. s.	[5] *Olympia*	2,837	1,730	335.0	38.2	19.5	Pas.	72	2,000	1883	Glasgow, Scotland	Seattle, Wash.
203767	.....	Ga. s.	Olympia	14	10	47.7	11.4	2.7	Frt.	3	16	1906	Lake Charles, La	Brashear, La.

[1] Formerly st. s. Vigilant.
[2] Formerly st. s. J. F. Yattaw.
[3] Formerly st. y. {a Tide. b Ardea.
[4] Formerly st. s. {a Frank Pidgeon, jr. b Cornelia.
[5] Formerly British st. s. {a Dunbar Castle. b Olympia.

Digitized by Google

MERCHANT **STEAM** VESSELS OF THE UNITED STATES—Continued.

Official No.	Signal letters.	Rig.	Name of vessel.	Gross tonnage.	Net tonnage.	Length.	Breadth.	Depth.	Service.	Crew.	Indicated horsepower.	When built.	Where built.	Home port (where permanent document issues).
						Feet.	Feet.	Feet.						
155385		St. s.	Olympic	102	69	85.5	20.5	6.5	Pas.	9	130	1900	Ballard, Wash	Pt. Townsend, Wash.
155437	K.R.P.T.	St. s.	Olympic	688	454	185.7	38.0	13.4	Pas.	18	750	1901	Hoquiam, Wash	San Francisco, Cal.
141670		*St. p.	[1] Omaha	257	257	150.0	30.0	4.5	Pas.	23		1900	Stillwater, Minn	St. Louis, Mo.
155146		St. s.	Omaha	1,231	939	215.0	34.1	18.8	Frt.	15	485	1887	Milwaukee, Wis	Milwaukee, Wis.
155055		St. s.	Omar D. Conger	196	131	92.0	26.0	10.0	Fer.	4	420	1882	Port Huron, Mich	Port Huron, Mich.
15661		St. s.	[2] Omi	149	130	116.0	25.0	6.8	Lgt.	6	200	1870	Newburgh, N. Y	New York, N. Y.
155440	K.V.J.M.	Na. y.	Onawa	17	15	42.3	14.2	6.1	Yct.	2		1902	Bayonne, N. J	Do.
203136	K.V.L.G.	Ga. y.	Onawa II	121	97	83.8	23.6	4.8	Yct.	3	140	1906	Greenwich, Conn	Do.
86104	K.H.L.Q.	Ga. y.	[3] Onaway	38	32	66.6	13.0	8.0	Yct.	6		1890	Nyack, N. Y	Charleston, S. C.
204123		Ga. s.	Onaway	10	10	44.5	12.5	3.4	Fer.	1	15	1903	New York, N. Y	Providence, R. I.
155372		*St. p.	Ondine	14	14	45.0	12.0	3.0	Msc.	2		1899	Rock Island, Ill	Evansville, Ind.
155425		*St. p.	Ondine	12	12	50.0	10.0	3.0	Msc.	2		1901	....do	Rock Island, Ill.
19374		St. s.	Oneida	12	6	39.1	11.6	5.8	Tow.	1		1871	Buffalo, N. Y	Buffalo, N. Y.
25254	K.B.N.D.	St. y.	[4] *Oneida*	141	71	125.6	20.6	10.0	Yct.	17	500	1883	Chester, Pa	New York, N. Y.
155252	K.L.W.C.	St. s.	[5] *Oneida*	1,322	1,090	205.8	29.9	18.6	Frt.	18	550	1885	Leith, Scotland	Do.
155406		St. s.	Oneida	21	7	54.5	14.5	5.3	Tow.	2		1901	San Francisco, Cal	San Francisco, Cal.
165086		St. s.	Onekama	33	26	57.4	15.7	5.0	Pas.	3		1883	Portage, Harbor of Refuge, Mich.	Grand Haven, Mich.
155384		*St. p.	Onisbo	632	605	178.1	36.6	6.5	Pas.	23	250	1900	Wood Island, Cal	San Francisco, Cal.
155048		St. s.	*Onoko*	2,164	1,933	287.3	38.8	20.7	Frt.	15	900	1882	Cleveland, Ohio	Cleveland, Ohio.
145917	K.R.M.L.	St. y.	[6] Onondaga	157	119	126.8	17.1	9.6	Yct.	10	300	1902	Greenport, N. Y	Providence, R. I.
201970	K.T.V.C.	St. s.	ONONDAGA	2,696	2,155	275.9	40.1	19.5	Frt.	28	5,000	1905	Philadelphia, Pa	New York, N. Y.
155265		Ga. s.	Onora	5	5	30.3	10.6	2.9	Msc.	1		1892	Tiger Bayou, La	Brashear, La.
202812		St. s.	ONRUST	95	64	72.5	19.1	8.4	Tow.	8	300	1906	Philadelphia, Pa	Hartford, Conn.
19248		St. s.	Ontario	21	21	56.0	14.0	4.8	Pas.	3		1868	Houston, Tex	Lake Charles, La.
201169	K.T.G.J.	St. s.	ONTARIO	3,082	1,987	292.2	42.2	15.9	Pas.	40	3,500	1904	Camden, N. J	Baltimore, Md.
155322		St. p.	ONTEORA	1,213	771	236.7	35.2	10.1	Pas.	38	1,746	1898	Newburgh, N. Y	Albany, N. Y.
155255		Ga. s.	On Time	13	12	37.8	14.0	6.2	Fsh.	4		1894	East Boothbay, Me	Gloucester, Mass.
19457		Ga. s.	Onward	13	12	37.1	13.5	4.1	Fsh.	3		1876	Westerly, R. I	Stonington, Conn.
19480		*St. p.	Onward	388	337	165.0	33.0	6.6	Pas.	23	262	1877	San Francisco, Cal	San Francisco, Cal.
100214	J.S.V.T.	Ga. y.	[7] Onward	126	115	105.5	25.3	11.2	Yct.	18		1878	Brooklyn, N. Y	New York, N. Y.
140933		St. s.	[8] Onward	36	18	60.0	17.2	7.0	Tow.	4		1888	Boston, Mass	Boston, Mass.
155053		St. s.	Onward	13	6	41.5	11.4	5.3	Tow.	2		1882	Brooklyn, N. Y	New York, N. Y.
202815		Ga. y.	Onward	24	6	66.6	11.3	4.4	Yct.	1	30	1906	Bascom, Ohio	Toledo, Ohio.
203871		Ga. s.	Onward	13	9	42.6	9.0	2.7	Pas.	1		1907	Ketchikan, Alaska	Ketchikan, Alaska.
202009		Ga. s.	Opal	7	5	30.0	9.6	3.0	Tow.	1		1905	Bellingham, Wash	Pt. Townsend, Wash.
202524		Ga. p.	Oquawka	13	13	54.0	14.0	2.4	Fer.	1		1905	Oquawka, Ill	Burlington, Iowa.
155132		St. p.	ORANGE	1,096	901	218.5	35.4	13.8	Fer.	6	600	1886	Newburgh, N. Y	New York, N. Y.
155466		St. s.	ORANGE	130	88	80.0	21.6	11.4	Tow.	6	250	1903	Camden, N. J	Do.
93140		St. y.	[9] Orca	37	17	71.7	11.8	6.6	Yct.	3		1901	South Boston, Mass	Philadelphia, Pa.
203309		Ga. s.	Orca	7	6	26.7	11.8	3.8	Fsh.	0	8	1906	Osterville, Mass	Hyannis, Mass.
155020		St. s.	Orcadia	31	20	46.4	14.6	7.9	Wat.	2		1880	Tottenville, N. Y	New York, N. Y.
155065		St. s.	Oregon	779	557	197.0	33.0	13.9	Frt.	12	400	1882	West Bay City, Mich	Chicago, Ill.
155121		St. p.	*Oregon*	831	540	171.0	36.7	13.4	Fer.	6		1885	Wilmington, Del	New York, N. Y.
155347		*St. p.	Oregon	39	21	48.4	25.5	3.5	Fer.	2		1899	Arlington, Oreg	Portland, Oreg.
200949		*St. p.	Oregona	370	281	131.5	26.7	5.0	Pas.	12	500	1904	Portland, Oreg	Do.
155408	K.Q.S.C.	St. s.	OREGONIAN	5,597	3,651	406.8	51.1	30.3	Frt.	45	5,000	1901	Chester, Pa	New York, N. Y.
202850		*Ga. p.	Orena L	10	8	69.3	9.7	2.0	Pas.	1		1906	Creston, W. Va	Wheeling, W. Va.
155340		Ga. y.	Orian	28	19	49.0	19.0	2.9	Yct.	2		1899	Ponce Park, Fla	St. Augustine, Fla.
1440		Ga. s.	[10] Orient	13	11	38.5	14.2	4.3	Oys.	1		1867	Brooklyn, N. Y	New York, N. Y.
96338		St. p.	[11] Orient	471	331	167.6	25.0	9.2	Pas.	20		1896	Chelsea, Mass	Sag Harbor, N. Y.
202833		Ga. s.	Orient	13	13	42.3	12.0	4.0	Msc.	1	72	1906	San Pedro, Cal	San Diego, Cal.
155415	K.Q.Y.L.	St. y.	ORIENTA	88	60	101.6	12.1	10.0	Yct.	10		1901	Elizabeth, N. J	New York, N. Y.
155317		St. s.	Orinoco	2,226	1,928	295.0	44.0	21.0	Frt.	15	800	1898	West Bay City, Mich	Duluth, Minn.
155046		St. s.	Oriole	20	10	54.4	13.0	6.4	Tow.	4		1882	Baltimore, Md	Baltimore, Md.
155052		St. s.	Oriole	16	8	57.0	12.9	3.5	Frt.	4		1882	Berlin, Md	Perth Amboy, N. J.
155167		Ga. s.	Oriole	11	11	49.6	11.1	6.2	Fsh.	1		1889	Newport, R. I	Providence, R. I.
155294		St. s.	Oriole	9	6	51.0	9.6	4.1	Pas.	3		1894	Biloxi, Miss	Mobile, Ala.
200444		*Ga. p.	Oriole	19	19	61.0	22.0	2.6	Fer.	3		1903	Wheeler, S. Dak	Sioux City, Iowa.
200811		Ga. s.	Oriole	9	5	36.0	10.4	3.9	Msc.	3	10	1904	Newport, R. I	Newport, R. I.
201749		*St. p.	Oriole	68	59	81.5	17.8	3.9	Pas.	2	75	1905	Sacramento, Cal	San Francisco, Cal.
116583		St. y.	[12] Orion	77	54	96.7	17.0	8.9	Yct.	7		1893	Wyandotte, Mich	New York, N. Y.
155107		*St. p.	Orion	66	66	110.5	24.0	3.0	Fer.	2		1884	Belle Vernon, Pa	Wheeling, W. Va.
155401		St. s.	Orion	2,283	1,590	282.6	42.2	18.1	Pas.	17	1,200	1901	Greenbay, Wis	Milwaukee, Wis.
202863		St. s.	Orion	127	74	96.5	22.2	13.1	Tow.	18	450	1906	South Portland, Me	Boston, Mass.
19446		St. y.	*Orizaba*	76	49	94.6	13.4	6.8	Yct.	4		1875	Buffalo, N. Y	Buffalo, N. Y.
155376		*St. p.	Orono	97	80	100.0	26.8	6.0	Frt.	5		1900	Carrabelle, Fla	Apalachicola, Fla.
155457		*Ga. p.	Orpha	32	32	70.1	16.6	3.0	Tow.	3		1902	Salyersville, Ky	Cincinnati, Ohio.
155144	K.D.T.N.	St. y.	Orrmoore	22	14	61.0	10.8	4.6	Yct.	3		1887	Brooklyn, N. Y	New York, N. Y.
155239		St.c.bt.	Orville A. Crandall	122	89	91.0	17.8	9.1	Frt.	3	100	1893	Lockport, N. Y	New Haven, Conn.
155400		*St. p.	Osage	98	98	100.0	19.8	3.8	Pas.	24		1900	Osage City, Mo	Vicksburg, Miss.
155344		St. s.	Oscar B	23	16	55.6	14.5	5.6	Tow.	4		1899	Tacoma, Wash	Pt. Townsend, Wash.

[1] Formerly *st. p. Lora.
[2] Formerly st. s. Lime Rock.
[3] Formerly st. y. {a Gadabout. b Spindrift.
[4] Formerly st. y. Utowana.
[5] Formerly British st. s. El Callao.
[6] Formerly st. y. Turbese.
[7] Formerly sch. y. {a Intrepid. b (British) Intrepid. c Intrepid.
[8] Formerly st. s. Louisa and Alice
[9] Formerly st. y. Monaloa.
[10] Formerly sloop Annie Marshall.
[11] Formerly st. p. Hingham.
[12] Formerly st. y. Sultana.

Digitized by Google

MERCHANT **STEAM** VESSELS OF THE UNITED STATES—Continued.

Official No.	Signal letters.	Rig.	Name of vessel.	Gross tonnage.	Net tonnage.	Length.	Breadth.	Depth.	Service.	Crew.	Indicated horsepower.	When built.	Where built.	Home port (where permanent document issues).
						Feet.	Feet.	Feet.						
155188		*St. p.	Oscar G	27	25	73.6	21.2	4.0	Tow.	3		1890	Berwick, La	Brashear, La.
155288		St. s.	Oscar C. Stedman	68	37	73.1	19.0	7.9	Tow.	7		1896	Cleveland, Ohio	Cleveland, Ohio.
155429		St. s.	Oscar F. Keeler	13	9	45.0	12.2	4.5	Pas.	4		1901	Mound City, Ill	Cairo, Ill.
155394		St. s.	OSCAR G. MURRAY	165	112	100.0	22.0	11.8	Tow.	17	340	1900	Baltimore, Md	Baltimore, Md.
155165		St. s.	Oscar T. Flint	823	700	218.0	37.0	14.0	Frt.	14	500	1889	St. Clair, Mich	Duluth, Minn.
155096		St. s.	Osceola	182	95	117.0	29.0	9.0	Tow.	11	750	1884	Newburgh, N. Y	Albany, N. Y.
155159		St. s.	Osceola	21	14	59.8	13.0	4.5	Fsh.	6		1889	Lakeside, Ohio	Erie, Pa.
155319	K.N.J.V.	St. y.	Osceola	110	75	119.4	17.9	9.5	Yct.	12		1898	Brooklyn, N. Y	New York, N. Y.
200740		Ga. s.	Osceola	9	8	31.5	9.4	4.1	Pas.	1		1904	Bridgeton, N. J	Philadelphia, Pa.
204261		*St. p.	Osceola	52	52	65.7	14.4	3.3	Pas.	5		1907	Lumber City, Ga	Brunswick, Ga.
155012		St. s.	Oscoda	529	345	175.0	32.4	13.3	Frt.	14	500	1878	St. Clair, Mich	Chicago, Ill.
155222		Ga. s.	Ospray	11	10	37.4	13.2	4.8	Msc.	1		1888	West Creek, N. J	Newark, N. J.
155058		St. s.	Osprey	57	45	78.4	17.5	6.8	Pas.	4		1882	Mystic Bridge, Conn	New York, N. Y.
200052		St. y.	Osprey	32	21	90.0	13.2	5.0	Yct.	2		1903	Seattle, Wash	Pt. Townsend, Wash.
204156	K.W.C.R.	Ga. y.	Osprey II	44	38	70.0	14.0	6.2	Yct.	3		1907	Long Island City, N. Y	New York, N. Y.
203856	K.V.T.R.	St. s.	OSSABAW	2,667	2,043	300.0	41.0	25.8	Frt.	30	1,200	1907	Quincy, Mass	Brunswick, Ga.
155414		St. s.	OSSIAN BEDELL	296	192	104.5	28.0	9.6	Pas.	5	312	1901	Buffalo, N. Y	Buffalo, N. Y.
202201		St. s.	OSSINING	63	43	74.0	18.5	6.0	Pas.	2		1905	Newburgh, N. Y	New York, N. Y.
155143		St. s.	Ostrea	69	47	68.0	19.6	6.4	Oys.	6		1887	Port Jefferson, N. Y	Bridgeport, Conn.
155439		St. y.	Oswegatchie	32	22	73.8	13.0	6.4	Yct.	3		1902	Chicago, Ill	New York, N. Y.
19035		St. p.	Oswego	329	211	212.0	28.0	8.0	Tow.	12	700	1848	Brooklyn, N. Y	Albany, N. Y.
155090		St. p.	*Oswego*	1,055	824	193.5	36.0	13.3	Fer.	7	800	1883	Newburgh, N. Y	New York, N. Y.
155154		St.c.bt.	Oswego	115	92	93.2	17.5	9.0	Frt.	6	60	1881	Phoenix, N. Y	Buffalo, N. Y.
106257		St. s.	[1] Ottawa	94	64	106.0	20.0	7.8	Pas.	4		1884	Saugatuck, Mich	Cape Vincent, N. Y.
155298		*St. p.	Ottawa	20	18	49.1	14.0	3.7	Tow.	3		1897	Mobile, Ala	Mobile, Ala.
202283		*St. p.	Ottawa	77	72	89.0	18.0	5.0	Tow.	5	250	1905	Portland, Oreg	Portland, Oreg.
155381		St. s.	Otter	18	15	48.4	12.1	5.4	Tow.	3		1900	Cheboygan, Mich	Grand Haven, Mich.
155304		St. s.	Otto Henry	8	5	40.2	9.4	3.9	Pas.	2		1897	New York, N. Y	Greenport, N. Y.
155314		*St. p.	Otto Marmet	135	135	128.6	25.7	4.5	Tow.	15		1898	Raymond City, W. Va	Cincinnati, Ohio.
155273		*St. p.	Ottumwa Belle	81	81	104.0	22.0	4.0	Pas.	10		1895	Canton, Mo	Burlington, Iowa.
155358		*St. p.	Ouachita	98	98	140.0	32.0	4.0	Pas.	26		1899	Jeffersonville, Ind	Mobile, Ala.
155270	K.M.F.Q.	St. y.	Ouatoga	19	15	53.8	9.2	4.8	Yct.	3		1895	Nyack, N. Y	St. Louis, Mo.
203300		Ga. s.	Our Boat	9	9	42.0	7.0	3.4	Msc.	2		1906	Grafton, Ill	Evansville, Ind.
155223		St. y.	Outing	18	10	61.0	11.0	4.5	Yct.	3		1892	Bay City, Mich	Port Huron, Mich.
155233		St. s.	Outing	15	7	60.0	10.5	4.8	Pas.	3		1892	Ogdensburg, N. Y	Ogdensburg, N. Y.
155467		St. s.	OUTING	8	6	43.0	9.0	4.0	Pas.	2		1903	Geneva, Ohio	Wheeling, W. Va.
155268		St. s.	OVERBROOK	179	89	104.2	24.4	11.2	Tow.	12	650	1894	Philadelphia, Pa	Perth Amboy, N. J.
150813		St. p.	[2] OWANA	747	420	200.6	32.0	12.0	Pas.	60	1,250	1899	Wyandotte, Mich	Detroit, Mich.
130378		St. s.	[3] Owasco	117	58	96.8	21.7	9.6	Tow.	12	400	1887	Perth Amboy, N. J	New York, N. Y.
203179		Ga. y.	Oweenee	22	19	44.3	12.3	5.5	Yct.	....	75	1906	Groton, Conn	New Haven, Conn.
155153		St. s.	OWEGO	2,611	1,776	325.7	41.2	14.6	Frt.	20	1,000	1888	Buffalo, N. Y	Buffalo, N. Y.
155032		St. s.	Owen	43	21	61.5	16.0	8.9	Tow.	4		1881	Detroit, Mich	Port Huron, Mich.
155276		St. s.	Owen Dillard	16	10	39.0	10.7	3.8	Pas.	2		1895	Tappahannock, Va	Tappahannock, Va.
155460		St. s.	Owen Rice	16	14	47.0	14.0	3.3	Pld.	5		1903	Erie, Pa	Erie, Pa.
155373		*St. p.	Owl	32	32	54.0	16.6	3.4	Frt.	4		1899	Scranton, Miss	Gulfport, Miss.
155378		Ga. s.	Owl	11	7	47.6	12.4	3.8	Oys.	3		1900	Bridgeport, Conn	New Haven, Conn.
204085		Ga. s.	Owl	14	14	36.0	13.0	3.5	Frt.	1	10	1907	Alexandria Bay, N. Y	Cape Vincent, N. Y.
202916	K.V.G.P.	Ga. y.	Owyhee	39	32	60.0	14.2	5.8	Yct.	4		1906	Long Island City, N. Y	Providence, R. I.
19041		St. s.	Ox	109	74	60.8	30.1	10.0	Frt.	4		1866	Brooklyn, N. Y	New York, N. Y.
203886		St. s.	Ox	9	7	32.0	10.3	4.8	Tow.	2		1907	Friendship, Me	Marblehead, Mass.
155331		Ga. s.	Oysterman	14	13	42.0	14.8	4.2	Oys.	3		1898	Patchogue, N. Y	Norfolk, Va.
204049		Ga. y.	Oyster Transport	29	24	70.2	17.2	4.0	Frt.	2		1907	Greenport, N. Y	Greenport, N. Y.
200534		Ga. s.	Oyston	15	10	50.0	13.0	4.2	Msc.	4	35	1903	Pocomoke City, Md	Newport News, Va.
202025		Ga. s.	Ozark	8	8	36.0	8.0	6.8	Pas.	1		1904	St. Joseph, Mich	Memphis, Tenn.
203727		*Ga. p.	Ozark	14	14	50.5	10.4	3.1	Pas.	3	14	1903	Linn Creek, Mo	St. Louis, Mo.
			P.											
95553		St. s.	[4] P. O'Riorden	62	33	67.0	18.4	8.0	Tow.	2		1879	Communipaw, N. J	Boston, Mass.
150577		St. s.	P. Reckinger	42	21	61.0	14.0	6.6	Fsh.	6		1892	Sheboygan, Wis	Milwaukee, Wis.
150748		St. s.	P. B. Luyster	17	9	43.0	12.8	6.2	Tow.	2		1897	Detroit, Mich	Detroit, Mich.
81198		St. s.	[5] P.B. McNaughton	63	31	73.2	17.2	9.2	Tow.	3		1888	East Saginaw, Mich	Buffalo, N. Y.
150700		St. s.	P. C. Ronan	29	14	52.0	16.0	5.6	Tow.	4		1895	Albany, N. Y	Albany, N. Y.
203051		St. s.	P. H. Doyen	28	15	50.5	16.0	6.6	Tow.	2		1906	Portland, Me	Portland, Me.
150135		St. s.	P. I. Nevius	40	20	60.6	16.7	7.1	Tow.	4		1878	Brooklyn, N. Y	Newark, N. J.
150860		Ga. s.	P. J. Abler	116	78	97.2	24.9	5.9	Pas.	3		1900	Seattle, Wash	Nome, Alaska.
150460		St. s.	P. J. Ralph	964	658	211.4	37.0	14.0	Frt.	13	685	1889	Marine City, Mich	Chicago, Ill.
202040		St. s.	P. J. Thistlewood	233	151	107.3	24.4	7.1	Pas.	9	220	1905	Milford, Del	Cedar Keys, Fla.
203387	K.V.N.R.	St. s.	P. J. T. Co. No. 7	197	134	101.1	25.0	12.0	Tow.	9		1906	Noank, Conn	New York, N. Y.
150918		*St. p.	P. M. Pfeil	116	74	115.0	24.0	4.5	Tow.	13		1901	Brownsville, Pa	Pittsburg, Pa.
200346		St. s.	P. P. MILLER	3,845	2,858	354.0	48.0	28.0	Pas.	17	1,300	1903	Cleveland, Ohio	Buffalo, N. Y.
120206		St. s.	[6] P. W. Arthur	21	14	50.4	13.2	5.6	Fsh.	6		1875	Milwaukee, Wis	Marquette, Mich.
201177	K.T.G.M.	St. s.	† P. R. R. No. 4	121	82	75.0	21.1	10.4	Tow.	10	500	1904	Philadelphia, Pa	Philadelphia, Pa.

[1] Formerly st. s. A. B. Taylor.
[2] Formerly st. p. Pennsylvania.
[3] Formerly st. s. Nannie Lamberton.
[4] Formerly st. s. {a Hattie M. Spraker. b N. Y. Centl. Ltg. Co. No. 6. c New York Central No. 6.
[5] Formerly st. s. W. S. Carkin.
[6] Formerly st. s. Fred Engel.
† Steel.

Digitized by Google

MERCHANT STEAM VESSELS OF THE UNITED STATES—Continued.

Official No.	Signal letters.	Rig.	Name of vessel.	Gross tonnage.	Net tonnage.	Length.	Breadth.	Depth.	Service.	Crew.	Indicated horsepower.	When built.	Where built.	Home port (where permanent document issues).
						Feet.	Feet.	Feet.						
203181	K. V. L. J.	St. s.	† P. R. R. No. 5	186	126	92.0	24.0	11.8	Tow.	8	600	1906	Sparrows Point, Md.	New York N. Y.
200836		St. s.	† P. R. R. No. 7	223	145	92.0	22.0	12.1	Tow.	9	500	1904	Richmond, Va	Do.
200837		St. s.	† P. R. R. No. 9	223	145	92.0	22.0	12.1	Tow.	9	500	1904	....do	Do.
203205	K.V.M.C.	St. s.	† P. R. R. No. 10	186	126	92.0	24.0	11.8	Tow.	8	1,700	1906	Sparrows Point, Md.	Do.
203224	K.V.M.F.	St. s.	† P. R. R. No. 14	186	126	92.0	24.0	11.8	Tow.	8	600	1906	....do	Do.
200962	K.T.D.M.	St. s.	† P. R. R. No. 32	201	137	99.0	24.0	12.0	Tow.	9	650	1904	....do	Do.
203130		St. s.	† P. R. R. No. 153	547	372	106.6	32.1	14.7	Frt.	8	300	1906	....do	Do.
204002		Ga. s.	P. & B. No. 2	14	12	48.0	14.5	4.0	Fsh.	2		1907	Greenport, N. Y.	Providence, R. I.
115047		St. s.	[1] *Pacific*	33	22	58.5	13.5	7.6	Tow	5		1872	Philadelphia, Pa	Philadelphia, Pa.
150096		St. s.	Pacific	42	25	63.0	15.6	8.5	Tow.	4		1876	Buffalo, N. Y.	Duluth, Minn.
150152		St. p.	Pacific	457	457	222.8	35.8	6.1	Fer.	14	1,151	1878	Metropolis, Ill	St. Louis, Mo.
150482		St. s.	Pacific	63	31	75.0	20.6	8.2	Tow.	6	100	1890	Benicia, Cal	San Francisco, Cal.
200494		St. s.	Pacific	474	322	140.0	34.0	12.3	Drg.	0	1,000	1903	Tacoma, Wash	Camden, N. J.
202717		Ga. s.	Pacific	25	17	54.3	12.3	3.1	Pas.	3	50	1905	Coppermount, Alaska	Ketchikan, Alaska.
150642		*St. p.	Pacific No. 2	570	416	176.0	32.0	5.0	Tow.	35		1893	Pittsburg, Pa	Pittsburg, Pa.
204026	K.W.B.P.	St. s.	PACKERTON	430	292	100.2	30.4	11.4	Frt.	7		1907	Port Richmond, N. Y.	New York, N. Y.
150536		St. s.	PADDY MILES	33	16	52.5	14.1	8.0	Tow.	5		1891	Buffalo, N. Y.	Buffalo, N. Y.
150829		Na. s.	Palacea	12	8	44.0	12.0	4.9	Tow.	3	200	1899	Cramer Hill, N. J.	Seaford, Del.
203222	K.V.W.B.	Ga. y.	Paladin	27	22	61.5	15.0	4.0	Yct.	5	30	1906	St. Augustine, Fla.	St. Augustine, Fla.
203198	K.V.M.R.	Ga. y.	Palatine	63	54	66.0	20.0	8.6	Yct.	3	25	1906	Osterville, Mass	St. Louis, Mo.
95672		St. s.	[2] Pallas	80	40	78.5	19.0	9.4	Pas.	6		1882	Wilmington, Del	Boston, Mass.
105340		St.c.bt.	[2] Pallister	34	17	67.8	15.0	6.2	Tow.	4		1873	Toledo, Ohio	Toledo, Ohio.
204124		Ga. y.	Palm	33	30	51.6	14.2	5.4	Yct.	1		1906	Boston, Mass	Boston, Mass.
150917		St. s.	Palm Beach	17	11	61.4	12.5	4.2	Pas.	8		1895	South Portland, Me	Key West, Fla.
20147	H.P.T.W.	St. y.	Palmer	124	107	100.0	23.0	10.9	Yct.	14	75	1865	Philadelphia, Pa	New York, N. Y.
150760		Ga. y.	Palmetto	19	13	39.5	13.3	5.7	Yct.	1		1897	East Boston, Mass	Sandusky, Ohio.
201113	K. T.F.V.	Ga. y.	PALMETTO	23	17	60.2	12.5	3.0	Yct.	2		1903	New York, N. Y.	New York, N. Y.
150550		St. s.	Palmyra	110	55	81.7	20.5	9.6	Tow.	4	350	1891	Elizabeth, N. J	Do.
150941		*St. p.	Paloma	185	112	102.0	21.6	5.4	Tow.	11		1902	Portland, Oreg	Portland, Oreg.
100615		St. s.	[4] Palos	11	7	57.6	8.7	4.4	Fer.	2		1896	Bristol, R. I.	Detroit, Mich.
85611		St. s.	[5] Pamlico	40	23	71.0	16.0	6.0	Frt.	6		1880	Norfolk, Va	New York, N. Y.
203278		Ga. s.	Pamlico	14	10	50.0	10.7	2.1	Pas.	2		1906	Belhaven, N. C	Newbern, N. C.
150745		St. s.	Panama	14	7	40.0	10.6	4.2	Pas.	4		1897	Chester, Fla	Fernandina, Fla.
76729		St. s.	[6] Panama	2,044	1,596	275.0	41.6	20.4	Frt.	16	1,000	1888	Trenton, Mich	Duluth, Minn.
96435	K. N.T.V.	St. s.	[7] PANAMA	5,667	4,193	360.0	50.0	19.9	Pas.	95	5,000	1898	Philadelphia, Pa	New York, N. Y.
150959		St. s.	PANAY	3,811	2,778	356.0	50.0	24.0	Pas.	16		1902	Chicago, Ill	Cleveland, Ohio.
150466		St. s.	Pandora	13	6	42.0	12.5	5.6	Tow.	4		1889	Ogdensburg, N. Y.	Ogdensburg, N. Y.
150503		St. s.	Pansy	10	10	33.6	11.6	3.8	Oys.	2		1890	Patchogue, N. Y.	New Haven, Conn.
150848		St. s.	Pansy	14	10	68.0	12.0	5.0	Pas.	4		1899	Berwick, La	Brashear, La.
201733		*Ga. p.	Pansy	16	10	59.0	15.3	3.3	Tow.	5		1905	New Orleans, La	New Orleans, La.
150497		St. s.	Panther	1,634	1,140	247.6	35.8	22.2	Frt.	17	600	1890	West Bay City, Mich	Chicago, Ill.
200673		Ga. s.	Panther	9	6	36.0	9.7	3.9	Frt.	1		1904	Astoria, Oreg	Pt. Townsend, Wash.
204141		Ga. s.	Panther	14	9	55.8	11.8	3.8	Pas.	1		1907	Bolivar, Tex	Galveston, Tex.
150710	K. M.L. J.	St. s.	PAOLI	330	224	125.4	26.0	14.7	Tow.	13		1895	Philadelphia, Pa	Perth Amboy, N. J.
130772		Ga. s.	[6] Paoli	5	5	24.2	11.3	3.4	Fsh.	1		1898	Monument Beach, Mass.	Hyannis, Mass.
150631		St. y.	Papoose	24	12	70.5	10.3	6.0	Yct.	2		1893	Bath, Me	New York, N. Y.
201207		Ga. s.	Pappoose	7	6	47.0	10.0	3.3	Frt.	1		1903	Crisfield, Md	Crisfield, Md.
150797		St.c.bt.	Paragon	142	115	91.5	17.5	9.6	Frt.	4		1898	Buffalo, N. Y	New York, N. Y.
150880	K.Q.L. B.	St. s.	PARAGUAY	2,201	1,323	242.0	42.0	26.5	Frt.	20	1,250	1900	Lorain, Ohio	Philadelphia, Pa.
150323		*St. p.	Park Bluff	96	96	107.3	22.7	3.5	Tow.	4		1884	Rock Island, Ill	Rock Island, Ill.
85803		*St. p.	[9] Park City	197	197	127.3	28.0	4.8	Pas.	28		1883	Brownsville, Pa	Evansville Ind.
150774		St. s.	Park City	391	208	143.5	28.0	9.9	Pas.	7		1898	Port Jefferson, N. Y.	Bridgeport, Conn.
150478		St. s.	PARKS FOSTER	1,729	1,475	262.0	39.0	19.2	Pas.	17	750	1889	Cleveland, Ohio	Chicago, Ill.
150195		St. s.	Parole	34	22	56.0	13.6	6.0	Tow.	3		1880	Baltimore, Md	Norfolk, Va.
150576		Ga. s.	Parole	5	5	25.1	12.0	3.7	Fsh.	0		1882	Newport, R. I	Newport, R. I.
150994	K. S. J. G.	St. y.	‡ Parthenia	141	96	114.0	17.8	8.8	Yct.	13	225	1903	Bristol, R. I	Boston, Mass.
203638		Ga. s.	Parthia	13	8	45.0	11.0	4.9	Pas.	1		1906	Winslow, Wash	Pt. Townsend, Wash.
150405	K.D.V.H.	St. s.	*Parthian*	2,082	1,405	267.8	38.0	16.5	Pas.	31	1,500	1887	Wilmington, Del	Baltimore, Md.
150410	K. D.V. S.	St. s.	Pasadena	300	235	141.0	31.1	10.4	Frt.	12	190	1887	San Francisco, Cal	San Francisco, Cal.
201208		St. s.	Pascagoula	65	38	73.6	18.9	7.9	Pas.	8	200	1904	Pascagoula, Miss	Gulfport, Miss.
150424		St. s.	Pascal P. Pratt	1,927	1,642	272.4	40.5	21.5	Pas.	16	700	1888	Cleveland, Ohio	Cleveland, Ohio.
75120		St. p.	[10] Passaic	755	576	170.0	34.7	12.6	Fer.	6	550	1869	New York, N. Y.	New York, N. Y.
200384		St. s.	Passaic	41	28	56.5	15.6	7.0	Tow.	3	150	1903	Newark, N. J	Newark, N. J.
150340		St. s.	Passaic Queen	11	8	52.6	10.4	4.0	Pas.	2		1884	....do	Do.
150006		St. s.	Passport	94	64	100.3	22.6	6.8	Pas.	7		1874	Northport, N. Y	Brunswick, Ga.
150232		St. y.	Pastime	49	29	94.2	16.3	6.7	Yct.	7		1881	Brooklyn, N. Y	Detroit, Mich.
150878		*St. p.	Pastime	9	9	58.0	9.0	2.3	Pas.	4		1900	Pittsburg, Pa	Pittsburg, Pa.
150909		St. y.	Pastime	24	17	55.0	9.9	3.8	Yct.	2		1898	Oshkosh, Wis	Milwaukee, Wis.
150993		Ga. s.	Pastime	16	16	44.5	8.0	3.0	Pas.	2		1899	Winona, Minn	La Crosse, Wis.
200058		Ga. s.	Pastime	5	5	36.4	7.1	2.9	Pas.	1		1903	Keithsburg, Ill	Burlington, Iowa.
201158		Ga. s.	Pastime	14	8	47.4	14.3	2.1	Pas.	4	20	1904	Jacksonville, Fla	Tampa, Fla.

[1] Formerly st. s. { a Sallie. b I. W. Durham.

[2] Formerly st. s. { a Henry C. Winship. b Francis H. Jackson. c Fred. B. Dalzell.

[3] Formerly st. s. A. Andrews, jr.

[4] Formerly st. y. Item.

[5] Formerly st. s. George W. Roper.

[6] Formerly st. s. John Craig.

[7] Formerly st. s. Havana.

[8] Formerly catboat N. M. Dyer.

[9] Formerly *st. p. Gayoso.

[10] Formerly st. p. James Fisk, jr.

† Steel.

‡ Composite.

Digitized by Google

MERCHANT **STEAM** VESSELS OF THE UNITED STATES—Continued.

Official No.	Signal letters.	Rig.	Name of vessel.	Gross tonnage.	Net tonnage.	Length.	Breadth.	Depth.	Service.	Crew.	Indicated horsepower.	When built.	Where built.	Home port (where permanent document issues).
						Feet.	Feet.	Feet.						
150942		St. s.	Pat	16	10	60.0	12.0	4.8	Pas.	4		1902	Mobile, Ala	Mobile, Ala.
20437		St. s.	Patapsco	11	6	46.0	12.0	5.1	Tow.	4		1872	Baltimore, Md	Baltimore, Md.
150874		Ga. s.	Patent	11	10	34.5	13.5	5.2	Msc.	1		1900	Brooklyn, N. Y	New York, N. Y.
12770		St. s.	[1] Pathfinder	38	19	69.0	15.7	8.5	Tow.	3		1863	Chicago, Ill	Duluth, Minn.
150598		St. s.	PATHFINDER	2,424	1,761	340.0	42.0	25.0	Pas.	20	1,500	1892	Superior, Wis	Cleveland, Ohio.
150730		St. y.	PATHFINDER	159	111	133.0	18.3	10.2	Yct.	12	1,000	1896	Racine, Wis	Chicago, Ill.
150773		*St. p.	Pathfinder	62	62	85.0	20.0	3.6	Tow.	5		1898	Clinton, Iowa	Dubuque, Iowa.
150925	K.R.J.G.	St. s.	PATHFINDER	2,792	1,800	310.5	44.9	22.0	Frt.	26	1,500	1901	Wilmington, Del	Bath, Me.
150921	K.R.G.W.	St. s.	PATIENCE	292	198	122.3	25.0	14.0	Tow.	12	500	1901	Camden, N.J	New York, N. Y.
204252		Ga. s.	Patience	22	16	44.0	14.5	6.5	Pas.	2	25	1907	West Mystic, Conn	Providence, R. I.
204220		Ga. y.	Patricia	21	17	60.1	11.0	5.0	Yct.	0		1907	New York, N. Y	New York, N. Y.
106956		St. s.	[2] Patrick McGuirl	70	35	67.6	19.5	8.9	Tow.	7		1892	Perth Amboy, N. J	Providence, R. I.
150652		St. s.	PATROL	235	117	135.3	23.0	10.1	Pol.	13	550	1894	Sparrows Point, Md	Do.
203293		*Ga. p.	†Patterson	14	14	56.0	16.0	2.6	Fer.	2	8	1906	Carthage, Tenn	Nashville, Tenn.
200756		Ga. s.	Paul	6	5	42.2	11.2	3.3	Pas.	2		1904	Rock Hall, Md	Baltimore, Md.
203696		Ga. s.	Paul	12	11	38.6	10.0	3.8	Fsh.	3		1906	Manitowoc, Wis	Milwaukee, Wis.
200272	K.S.Q.M.	St. s.	Paul Jones	945	545	189.3	39.3	20.1	Tow.	19	1,600	1903	New London, Conn	New London, Conn.
204023		*St. p.	Paul L	147	92	123.0	24.8	6.0	Pas.	7	150	1907	Oshkosh, Wis	Milwaukee, Wis.
150958		St. s.	Paul Le Roux	44	30	72.0	17.4	7.5	Tow.	3		1902	Albany, N. Y	Albany, N. Y.
150801		Ga. s.	Paul Raymond	12	10	47.8	13.0	3.0	Oys.	1		1898	Freeport, N. Y	Patchogue, N. Y.
200685		Ga. s.	Paul Revere	13	10	39.6	13.0	6.0	Fsh.	2		1904	Bremen, Me	Vinal Haven, Me.
85812		Ga. s.	[3] Pauline	10	10	45.6	16.4	2.4	Pas.	2		1883	St. Augustine, Fla	St. Augustine, Fla.
150289		St. s.	Pauline	21	14	45.9	10.4	3.5	Tow.	5		1883	Detroit, Mich	Mobile, Ala.
150467		St. s.	Pauline	71	35	76.9	18.4	6.8	Pas.	4	27	1889	Salisbury, Mass	New York, N. Y.
150914		St. p.	Pauline	22	16	42.6	10.5	2.6	Msc.	2		1901	Broad Ripple, Ind	Evansville, Ind.
151001		Ga. s.	Pauline	5	5	28.0	12.0	3.3	Msc.	1		1898	Shrewsbury, N. J	New York, N. Y.
202457		St. s.	Pauline	12	12	52.0	12.5	5.0	Pas.	5		1905	Petersburg, Ky	Cincinnati, Ohio.
150610		St. s.	Pauline Hickler	37	18	55.3	16.6	7.5	Tow.	3		1892	Buffalo, N. Y	Detroit, Mich.
150263		St. p.	*Paunpeck*	820	627	199.0	35.2	12.8	Fer.	7	450	1882	Newburgh, N. Y	New York, N. Y.
150377		Ga. s.	Pausch Bros	14	11	45.5	13.7	4.6	Oys.	4		1900	Stratford, Conn	Bridgeport, Conn.
150607		*St. p.	Pavónia	132	132	120.0	26.0	4.0	Tow.	17	252	1892	Madison, Ind	Evansville, Ind.
150455		St. s.	Pawnee	639	475	174.0	32.6	13.2	Frt.	13	897	1888	Marine City, Mich	Port Huron, Mich.
150727		Ga. y.	Pawnee	20	19	44.3	13.9	7.0	Yct.	3		1896	City Island, N. Y	New York, N. Y.
150871		Ga. s.	Pawnee	6	6	28.0	10.5	3.2	Pas.	0		1899	Brooklyn, N. Y	Stamford, Conn.
203925	K.V.W.J.	St. s.	PAWNEE	1,907	1,382	250.5	40.0	25.0	Frt.	22	1,200	1907	Wilmington, Del	New York, N. Y.
150857		Ga. s.	Peach	5	5	24.2	11.0	3.3	Fsh.	1		1900	Osterville, Mass	Hyannis, Mass.
150341		St. p.	Pear	75	53	62.4	14.5	3.4	Pas.	5		1884	Seattle, Wash	Pt. Townsend, Wash.
150409		Ga. s.	Pearl	5	5	22.5	11.9	3.8	Fsh.	2		1887	Noank, Conn	Stonington, Conn.
150480		St. s.	[4] Pearl	48	24	69.0	17.7	7.9	Tow.	4		1889	South Brooklyn, N. Y	New York, N. Y.
150514		Ga. s.	Pearl	7	7	32.5	12.9	3.0	Pas.	1		1891	Bay Center, Wash	Pt. Townsend, Wash.
150563		Ga. s.	Pearl	23	21	56.6	19.2	5.4	Oys.	2		1891	Whitemarsh Island, Ga	Savannah, Ga.
150661		St. s.	Pearl	8	7	42.0	8.0	3.0	Tow.	3		1891	Peoria, Ill	Peoria, Ill.
150762		St. s.	Pearl	10	8	44.7	10.2	3.6	Tow.	3		1897	Portland, Oreg	Portland, Oreg.
150835		Ga. s.	Pearl	16	16	40.6	15.0	6.0	Fsh.	3		1899	Gloucester, Mass	Provincetown, Mass.
200571		Ga. s.	Pearl	7	5	31.0	9.4	2.3	Pas.	1	10	1899	Atlantic City, N. J	Somers Point, N. J.
201436		*Ga. p.	Pearl	14	14	55.0	11.5	7.0	Pas.	3		1904	Louisville, Ky	Louisville, Ky.
201954		Ga. s.	Pearl	13	9	40.0	13.0	3.5	Oys.	2		1905	Coscob, Conn	Bridgeport, Conn.
202828		Ga. s.	Pearl	7	7	32.5	9.0	2.2	Msc.	1	8	1906	Atlantic, N.C	Beaufort, N.C.
203601		*Ga. p.	Pearl	11	8	62.3	11.3	2.0	Pas.	2		1906	Monteith Landing, W.Va.	Wheeling, W. Va.
200813		Ga. s.	Pearl B	8	8	38.0	7.0	3.0	Pas.	1		1904	Andalusia, Ill	Rock Island, Ill.
203526		*Ga. p.	Pearl No. 2	6	6	33.0	7.0	2.5	Pas.	1	10	1906	Smithland, Ky	Paducah, Ky.
150715		Ga. s.	Pearle	5	5	23.3	11.0	3.5	Fsh.	1		1896	Osterville, Mass	Chatham, Mass.
150632		St. s.	Pearlie May	77	57	78.0	18.5	4.3	Frt.	5		1893	Vanceboro, N. C	Newbern, N. C.
150546		St. s.	Pearlington	30	15	54.0	17.4	5.3	Pas.	3		1891	Pearlington, Miss	Gulfport, Miss.
150160		St. s.	Peconic	163	103	124.4	18.5	11.3	Fsh	23		1879	Kennebunk, Me	Greenport, N. Y.
203961		Ga. s.	Peconic	14	12	59.0	16.0	2.0	Frt.	2		1907	Greenport, N. Y	Do.
150985		St. s.	Pedro Costa	51	32	72.0	18.0	7.3	Fsh.	10	90	1903	San Francisco, Cal	San Francisco, Cal.
150461		St. s.	Peekskill	190	142	110.2	24.5	6.9	Pas.	8	325	1889	Grassy Point, N. Y	New York, N. Y.
20412		St. p.	*Peerless*	298	186	149.0	32.6	8.6	Fer.	6	400	1872	Wilmington, Del	Camden, N. J.
20470		St. s.	Peerless	1,199	912	211.0	39.9	12.5	Pas.	60	700	1872	Cleveland, Ohio	Chicago, Ill.
150077		St.c.bt.	Peerless	99	73	100.0	17.5	7.0	Frt.	3		1876	Chicago, Ill	Do.
150371	K.D.J.T.	St. y.	*Peerless*	227	113	146.7	22.0	11.9	Yct.	18	1,000	1886	Philadelphia, Pa	New York, N. Y.
150377		St. s.	*Peerless*	89	44	82.7	19.0	9.2	Tow.	7		1886	Camden, N. J	Plattsburg, N. Y.
150637		St. s.	Peerless	76	50	76.4	18.6	9.5	Tow.	3		1893	Sandusky, Ohio	Buffalo, N. Y.
150655		*St. p.	Peerless	60	60	96.6	21.4	3.5	Pas.	8		1894	Hermann, Mo	Vicksburg, Miss.
150841		St. s.	Peerless	102	69	85.4	21.2	9.7	Tow.	7	300	1899	Baltimore, Md	Baltimore, Md.
150927		St. s.	Peerless	57	39	71.8	17.2	5.2	Fsh.	3		1901	Houghton, Wash	Juneau, Alaska.
200404		*St. p.	Peerless	50	50	100.0	20.0	4.0	Pass.	12	50	1903	Morgantown, Ky	St. Augustine, Fla.
200616		Ga. s.	Peerless	45	25	65.3	22.4	4.7	Oys.	4		1904	Handsboro, Miss	Gulfport, Miss.
200802		St. s.	Peerless	22	11	50.7	12.7	5.0	Pas.	2	35	1904	Eureka, Cal	Eureka, Cal.
201333		*Ga. p.	Peerless	21	13	50.0	15.0	9.9	Pas.	5		1904	Newport, Ark	Memphis, Tenn.
150214	J.V.H.K.	St. p.	*Pegasus*	847	579	211.6	32.0	10.6	Pas.	19	850	1881	Philadelphia, Pa	New York, N. Y.
150808		Ga. s.	Peggy	7	7	28.2	12.6	4.0	Msc.	0		1899	Bath, Me	Newport, R. I.

[1] Formerly st. s. J. A. Crawford.
[2] Formerly st. s. Andrew J. White.
[3] Formerly ga. s. G. W. Corbett.
[4] Formerly st.s. {a Pearl. b S. O. Co. No. 10.
† Abandoned June 30, 1907.

Digitized by Google

MERCHANT **STEAM** VESSELS OF THE UNITED STATES—Continued.

Official No.	Signal letters.	Rig.	Name of vessel.	Gross tonnage.	Net tonnage.	Length.	Breadth.	Depth.	Service.	Crew.	Indicated horsepower.	When built.	Where built.	Home port (where permanent document issues).
						Feet.	Feet.	Feet.						
203899	K.W.B.L.	St. s.	Pejepscot	142	79	102.0	24.2	12.3	Tow.	11	.....	1907	South Portland, Me	Bath, Me.
150852	.....	Ga. y.	Pelham	9	9	42.8	12.2	2.8	Yct.	3	.....	1900	Smyrna, N. C	Key West, Fla.
203339	.....	St. s.	Pelham	46	31	58.0	14.2	6.1	Pas.	4	.....	1906	Croton, N. Y	New York, N. Y.
20006	.....	Ga. s.	Pelican	11	9	34.8	14.0	3.4	Oys.	1	.....	.....	.....	New York, N. Y.
150979	.....	St. p.	PELICAN	1,079	1,079	303.0	53.0	7.3	Fer.	20	.....	1902	Dubuque, Iowa	Vicksburg, Miss.
150616	.....	St. s.	Pelican	60	33	87.4	16.5	4.8	Pas.	8	.....	1892	New Orleans, La	Gulfport, Miss.
200974	.....	Ga. s.	Pelican	9	6	36.8	9.9	3.8	Pas.	1	20	1904	Marblehead, Mass	Marblehead, Mass.
141270	.....	St. s.	[1] PEMAQUID	409	225	132.5	28.0	9.8	Pas.	15	700	1893	Philadelphia, Pa	Portland, Me.
203395	.....	St. s.	Penataquit	34	21	64.3	14.3	4.8	Pas.	2	.....	1906	Bayshore, N. Y	Patchogue, N. Y.
150768	.....	St. s.	PENCOYD	119	81	88.2	19.0	10.6	Tow.	10	350	1897	Philadelphia, Pa	Philadelphia, Pa.
202865	.....	St. s.	PENDENNIS WHITE	4,382	3,205	416.0	50.0	28.0	Pas.	20	1,400	1906	Cleveland, Ohio	Cleveland, Ohio.
150582	.....	St. y.	Penelope	54	35	74.0	13.7	8.9	Yct.	5	.....	1892	St. Clair, Mich	Port Huron, Mich.
150870	K. P. S. V.	Na. y.	Penelve	23	15	45.0	14.2	5.8	Yct.	4	.....	1900	Fall River, Mass	New York, N. Y.
150110	.....	*St. p.	Penguin	60	60	80.0	16.6	3.4	Tow.	10	.....	1877	Burlington, Iowa	Evansville, Ind.
150900	K.Q.V.D.	St. s.	PENLLYN	137	93	86.3	20.6	9.6	Tow.	10	500	1901	Philadelphia, Pa	Philadelphia, Pa.
200053	.....	St. s.	PENN	445	289	196.0	23.5	12.0	Pas.	27	2,000	1903	Wilmington, Del	Do.
20428	J. M. Q. L.	St. s.	*Pennsylvania*	3,343	2,567	343.0	43.0	24.9	Pas.	85	1,400	1873	Philadelphia, Pa	Pt. Townsend, Wash
20469	.....	St. p.	*Pennsylvania*	430	298	136.7	29.4	8.9	Fer.	8	346	1874	Wilmington, Del	Camden, N. J.
77156	.....	St. s.	[2] Pennsylvania	76	38	75.0	18.0	9.1	Tow.	5	.....	1894	Philadelphia, Pa	Philadelphia, Pa.
150021	.....	St. s.	Pennsylvania	91	45	98.2	20.0	9.2	Tow.	4	.....	1874	Camden, N. J	New York, N. Y.
150849	.....	St. s.	PENNSYLVANIA	1,352	857	244.3	40.0	14.8	Pas.	38	3,300	1900	Chester, Pa	Philadelphia, Pa.
150253	J. W. D. L.	St. p.	Penobscot	1,414	1,244	255.0	38.0	13.0	Pas.	65	1,200	1882	Boston, Mass	Bath, Me.
150705	.....	St. s.	PENOBSCOT	4,077	3,530	454.0	44.5	22.5	Pas.	20	1,150	1895	West Bay City, Mich	Duluth, Minn.
202674	.....	Ga. s.	Penobscot	14	5	49.0	9.2	4.5	Frt.	2	.....	1905	Pulpit Harbor, Me	Tampa, Fla.
150664	.....	St. s.	Pensauken	15	11	40.0	13.6	4.6	Tow.	2	.....	1894	Philadelphia, Pa	Philadelphia, Pa.
150656	.....	St. s.	Pentland	827	617	192.8	35.5	14.3	Pas.	14	750	1894	Grand Haven, Mich	Grand Haven, Mich.
202939	K. V. G. T.	St. s.	PEQUONNOCK	2,930	1,986	275.7	45.1	16.7	Frt.	21	5,000	1906	Chester, Pa	New London, Conn.
24449	H. S. B. D.	St. s.	[3] Pequot	1,360	946	219.0	35.0	16.0	Frt.	37	900	1864	New York, N. Y	Do.
150913	.....	*Ga. p.	Percy L	14	13	51.0	11.4	3.0	Pas.	1	.....	1901	Evansville, Ind	Evansville, Ind.
150297	.....	St. s.	Percy V	37	21	62.5	15.3	5.8	Pas.	4	.....	1883	Bath, Me	Ellsworth, Me.
91422	.....	*St. p.	[4] Percy Swain	115	115	129.8	19.7	3.5	Pas.	10	.....	1882	Reads Landing, Minn	La Crosse, Wis.
200077	.....	St. s.	Perdita	209	131	102.8	23.0	7.6	Pas.	8	.....	1903	Seattle, Wash	Pt. Townsend, Wash.
150714	K. M. P. W.	St. y.	PEREGRINE	246	78	136.0	23.1	13.5	Yct.	16	483	1896	Bath, Me	Boston, Mass.
150740	.....	St. s.	PERE MARQUETTE	2,443	1,634	337.1	56.0	17.0	Pas.	26	2,500	1896	West Bay City, Mich	Grand Haven, Mich.
120677	.....	St. s.	[5] Pere Marquette 3	924	678	190.0	32.8	12.4	Pas.	22	600	1887	Gibraltar, Mich	Chicago, Ill.
120719	.....	St. s.	[6] Pere Marquette 4	941	680	186.6	34.5	12.4	Pas.	23	500	1888	Detroit, Mich	Do.
120812	.....	St. s.	[7] Pere Marquette 5	1,722	1,296	226.0	38.0	24.2	Pas.	24	1,350	1890	West Bay City, Mich	Milwaukee, Wis.
92006	.....	St. s.	[8] Pere Marquette 6	371	303	130.9	28.8	17.5	Pas.	20	240	1888	Manitowoc, Wis	Chicago, Ill.
200611	.....	St. s.	PERE MARQUETTE 14	2,531	1,655	327.6	52.1	21.0	Fer.	13	1,800	1904	Wyandotte, Mich	Detroit, Mich.
116695	.....	St. s	[9] Pere Marquette 16	1,938	1,317	282.6	53.0	19.4	Frt.	31	1,250	1895	Toledo, Ohio	Grand Haven, Mich.
150906	.....	St. s.	PERE MARQUETTE 17	2,775	1,685	338.0	56.0	19.5	Pas.	26	2,500	1901	Cleveland, Ohio	Do.
150972	.....	St. s.	PERE MARQUETTE 18	2,909	1,722	338.0	56.0	19.5	Pas.	40	3,000	1902	.....do	Do.
200459	.....	St. s.	PERE MARQUETTE 19	2,626	1,548	338.0	56.0	19.5	Pas.	36	2,280	1903	.....do	Do.
200531	.....	St. s.	PERE MARQUETTE 20	2,626	1,495	338.0	56.0	19.5	Pas.	36	2,300	1903	.....do	Do.
150609	.....	St. s.	Perfection	70	42	80.0	20.5	8.0	Tow.	7	.....	1892	West Bay City, Mich	Chicago, Ill.
150944	.....	Na. s.	Perhaps	13	9	35.4	10.0	4.4	Msc.	1	.....	1899	West Superior, Wis	Duluth, Minn.
150643	.....	*St. p.	Peri	71	64	102.0	25.5	4.0	Pas.	5	.....	1893	Berwick, La	Brashear, La.
150568	.....	St. p.	Perquimans	15	8	56.0	16.0	2.6	Fsh.	3	.....	1891	Hertford, N. C	Elizabeth City, N. C.
20172	.....	St. s.	[10] Perry	107	53	99.4	21.9	5.0	Tow.	5	375	1863	Philadelphia, Pa	Bath, Me.
200377	.....	St. s.	PERRY G. WALKER	4,470	3,143	416.0	50.3	24.0	Pas.	22	1,200	1903	Chicago, Ill	Cleveland, Ohio.
201615	.....	*St. p.	Perryville	77	77	100.5	27.0	3.9	Fer.	4	.....	1904	Jeffersonville, Ind	St. Louis, Mo.
150213	J. V. G. W.	St. p.	*Perseus*	847	579	211.6	32.0	10.6	Pas.	19	850	1881	Philadelphia, Pa	New York, N. Y.
150968	.....	Ga. s.	Perseverance	12	12	31.4	15.1	5.0	Fsh.	1	.....	1902	Provincetown, Mass	Provincetown, Mass.
200932	.....	Ga. s.	Perseverance	6	6	31.8	10.1	3.8	Fsh.	0	.....	1903	Weymouth, Mass	Boston, Mass.
145320	J. W. N. G.	St. s.	[11] *Persian*	2,677	1,890	280.0	40.7	15.8	Pas.	45	1,800	1882	Chester, Pa	Baltimore, Md.
150595	K. L. J. D.	St. s.	PERU	3,528	2,539	336.0	45.9	27.6	Pas.	107	2,600	1892	San Francisco, Cal	New York, N. Y.
150903	.....	*St. p.	Peruna	65	59	91.0	16.6	3.0	Frt.	8	.....	1901	Lockport, La	New Orleans, La.
54218	.....	St. s.	Peshtigo	817	590	203.4	34.8	12.2	Frt.	12	650	1869	Trenton, Mich	Marquette, Mich.
150753	.....	St. s.	Pet	21	10	51.6	13.2	4.0	Fsh.	4	.....	1897	East Providence, R. I.	Gloucester, Mass.
201569	.....	*Ga. p.	Pet	13	13	65.0	18.5	3.4	Pas.	0	.....	1904	Argenta, Ark	Memphis, Tenn.
202184	.....	Ga. s.	Pete Glass	9	6	38.4	11.5	3.3	Tow.	0	.....	1905	Ballard, Wash	Pt. Townsend, Wash.
150368	.....	St. s.	Peter Coates	32	20	61.5	15.2	6.8	Fsh.	2	.....	1886	Grand Haven, Mich	Sandusky, Ohio.
203898	.....	St. s.	Peter Reiss	95	59	76.0	22.0	11.0	Tow.	9	450	1906	Sturgeon Bay, Wis	Milwaukee, Wis.
150133	.....	St. s.	[12] *Peter Smith*	161	109	116.0	18.0	9.6	Tow.	9	350	1863	Renfrew, Scotland	Marquette, Mich.
202368	.....	St. s.	PETER WHITE	6,184	4,931	504.0	54.2	31.0	Frt.	21	1,700	1905	Ecorse, Mich	Cleveland, Ohio.
150122	.....	St.s.	Peter B. Bradley	81	40	78.0	17.8	8.5	Pas.	5	.....	1877	Boston, Mass	Boston, Mass.
204030	.....	St.s.	Peter C. Struven	197	100	121.8	22.0	9.5	Fsh.	28	.....	1907	Pocomoke City, Md	Tappahannock, Va.
150588	.....	St. s.	Peter D. Hershey	14	7	42.2	12.3	6.2	Tow.	2	.....	1892	Buffalo, N. Y	Buffalo, N. Y.
13434	.....	St. s.	[13] Peter L. Colon	39	26	56.0	15.0	6.9	Tow.	4	.....	1865	Chester, Pa	New York, N. Y.
150404	.....	St. s.	Peter W. French	48	24	72.0	16.5	7.6	Pas.	5	.....	1887	Boston, Mass	Boston, Mass.
203677	.....	St. s.	PETER A. B. WIDENER	7,053	5,444	580.0	58.0	27.4	Pas.	24	1,800	1906	Chicago, Ill	Duluth, Minn.

[1] Formerly st. s. Long Island.
[2] Formerly st. s. John E. Mehrer.
[3] Formerly st. s. Thetis.
[4] Formerly *st. p. Minnie.
[5] Formerly st. s. F. and P. M. No. 3.
[6] Formerly st. s. F. and P. M. No. 4.
[7] Formerly st. s. F. and P. M. No. 5.
[8] Formerly st. s. Mark B. Covell.
[9] Formerly st. s. {a Shenango No. 2. b Muskegon.
[10] Formerly {a st. s. Perry. b U. S. Q. M. D. Perry.
[11] Formerly st. s. Tallahassee.
[12] Formerly {a British st. s. Little Ada. b Confederate st. s. Little Ada. c U. S. Eng. st. s. Ada.
[13] Formerly st. s. Jacob Sinex.

Digitized by Google

MERCHANT **STEAM** VESSELS OF THE UNITED STATES—Continued.

Official No.	Signal letters.	Rig.	Name of vessel.	Gross tonnage.	Net tonnage.	Length.	Breadth.	Depth.	Service.	Crew.	Indicated horsepower.	When built.	Where built.	Home port (where permanent document issues).
						Feet.	Feet.	Feet.						
76392		St. s.	[1] Peters	634	561	182.8	32.0	13.3	Frt.	11	750	1883	Milwaukee, Wis	Chicago, Ill.
150828		*St. p.	Peters Lee	463	334	200.0	38.0	5.0	Pas.	40		1899	Jeffersonville, Ind	Memphis, Tenn.
150425		St. s.	Petoskey	770	544	171.3	30.4	12.2	Pas.	23	450	1888	Manitowoc, Wis	Chicago, Ill.
150592		St. s.	Petrel	49	24	83.3	17.0	5.0	Pas.	6		1892	Bullocks Cove, R. I	Baltimore, Md.
150696		St. s.	Petrel	34	23	52.0	14.5	6.2	Tow.	6		1895	Au Sable, Mich	Buffalo, N. Y.
150724		St. s.	Petrel	22	15	49.5	13.0	6.1	Fsh.	6		1896	Boston, Mass	Nantucket, Mass.
150809		St. s.	Petrel	27	18	53.5	12.4	6.0	Tow.	4		1899	New Whatcom, Wash	Pt. Townsend, Wash.
150851		Ga. s.	Petrel	13	8	43.5	13.5	4.2	Oys.	2		1900	Bridgeport, Conn	Bridgeport, Conn.
150943		St. s.	Petrel	13	8	37.0	9.2	4.5	Tow.	2		1902	Portland, Oreg	Portland, Oreg.
202979		Ga. s.	Petrel	7	6	25.6	11.7	3.8	Fsh.	1		1906	Osterville, Mass	Chatham, Mass.
203318		Ga. y.	Petrel	33	32	56.0	15.3	7.5	Yct.	2		1906	Detroit, Mich	Detroit, Mich.
203380		Ga. s.	Petrel	9	6	31.4	10.4	3.3	Pas.	1		1900	Tacoma, Wash	Tacoma, Wash.
150884		Ga. s.	Petrolia	14	9	53.6	11.2	4.7	Pas.	3		1900	Baltimore, Md	Baltimore, Md.
150934		Ga. s.	Petrolia No. 2	14	10	54.0	11.2	4.7	Pas.	3	30	1902	....do	Do.
145517	K.G.W.S.	St. y.	[2] Phantasy	52	35	85.5	13.9	6.4	Yct.	7		1889	New York, N. Y	New York, N. Y.
150373		Ga. s.	Phantom	12	11	40.2	14.5	4.3	Pas.	2		1886	Noank, Conn	Do.
150414		St. s.	Phantom	56	27	66.0	15.8	7.4	Pas.	4		1887	Freeport, Me	Eastport, Me.
150737		St. y.	Phantom	10	7	34.3	9.0	4.7	Yct.	2		1896	Camden, N. J	Philadelphia, Pa.
150055		Ga. s.	Phebe	25	24	42.9	15.5	6.8	Fsh.	3		1876	Noank, Conn	Stonington, Conn.
150606		Ga. s.	Phebe Cochran	10	9	33.8	14.0	3.4	Oys.	2		1892	Patchogue, N. Y	Patchogue, N. Y.
81048		St. s.	[3] Phenix	1,294	1,035	240.1	38.0	17.6	Frt.	13	600	1884	West Bay City, Mich	Chicago, Ill.
150221		St. s.	Phenix	85	53	87.0	22.0	7.0	Pas.	5		1881	Brooklyn, N. Y	Newark, N. J.
150750		*St. p.	Phil Scheckel	99	99	111.5	24.8	4.2	Tow.	6		1897	Wabasha, Minn	St. Augustine, Fla.
150462		St. s.	PHIL SHERIDAN	35	17	58.4	14.4	7.5	Tow.	2		1889	Buffalo, N. Y	Buffalo, N. Y.
203228		St. s.	Phil J. Miller	27	18	50.0	14.8	6.0	Tow.	2		1906	New Baltimore, N. Y	Albany, N. Y.
80993		St. s.	[4] *Philadelphia*	87	43	83.2	19.0	8.1	Tow.	10		1883	Philadelphia, Pa	Philadelphia, Pa.
150246		St. s.	Philadelphia	189	133	112.0	22.2	7.0	Pas.	8	300	1882	Athens, N. Y	Boston, Mass.
150344	K.C.W.D.	St. s.	*Philadelphia*	2,528	1,900	300.0	35.0	20.6	Pas.	56	1,300	1885	Philadelphia, Pa	Wilmington, Del.
150416		St. s.	Philadelphia	40	20	60.0	16.0	7.0	Tow.	4		1887	Milford, Del	Philadelphia, Pa.
150617	K. L. P. C.	St. s.	[5] PHILADELPHIA	10,786	4,577	517.0	63.3	22.0	Pas.	378	20,000	1889	Clydebank, Scotland	New York, N. Y.
150729		St. p.	PHILADELPHIA	703	521	156.0	30.0	13.0	Fer.	8	450	1896	Wilmington, Del	Camden, N. J.
150806		St. s.	PHILADELPHIA	1,306	888	191.0	46.1	15.2	Fer.	14	1,800	1899	Chester, Pa	New York, N. Y.
150334		St. s.	Philetus Sawyer	449	308	152.0	31.6	9.6	Frt.	14	280	1884	Greenbay, Wis	Chicago, Ill.
151008		St. s.	Philip	75	51	65.00	22.8	5.8	Frt.	5	30	1903	Gloucester, Mass	Gloucester, Mass.
150245		St. s.	Philip Hoffman	28	14	61.6	14.0	5.9	Tow.	4		1882	Rondout, N. Y	New York, N. Y.
201928		St. s.	PHILIP MINCH	5,865	4,471	480.0	52.0	30.0	Pas.	21	1,400	1905	Lorain, Ohio	Cleveland, Ohio.
150459		St. s.	Philip D. Armour	1,990	1,452	264.0	40.6	21.0	Frt.	18	750	1889	Detroit, Mich	Erie, Pa.
150896		St. s.	Philip F. Kelley	137	93	89.3	22.3	10.5	Fsh.	7	190	1901	Tacoma, Wash	Seattle, Wash.
200169		St. s.	Phillip G. Schaefer	29	20	64.4	14.3	5.0	Fsh.	5		1903	Buffalo, N. Y	Cleveland, Ohio.
150295		St. s.	Phillips Eaton	19	9	49.9	12.6	5.7	Tow.	2		1883	Bath, Me	Mt. Desert Ferry, Me.
201191		*Ga. p.	Phillis Wheatley	15	15	52.0	14.0	2.2	Msc.	5	25	1904	Vicksburg, Miss	Vicksburg, Miss.
150627		St. y.	Philomena	39	19	73.7	14.0	6.4	Yct.	4		1893	Boston, Mass	Portland, Me.
150827		Na. y.	Philopena	11	11	41.5	8.6	6.6	Yct.	2		1899	Marblehead, Mass	Marblehead, Mass.
116261		St. s.	[6] Phœbe	9	5	35.0	8.2	3.6	Pas.	1		1889	Buffalo, N. Y	Buffalo, N. Y.
200739		Ga. s.	Phœbe	7	6	30.0	6.7	2.7	Tow.	1	7	1901	Elizabeth, N. J	Chattanooga, Tenn.
150441		*St. p.	Phœnix	73	36	85.0	19.0	7.0	Frt.	4		1888	Fairhaven, Cal	San Francisco, Cal.
150775		St. s.	Phœnix	118	80	85.9	22.1	10.5	Tow.	8	375	1898	Tomkins Cove, N. Y	New York, N. Y.
150929	K.R.L.F.	St. s.	Phœnix	256	160	126.5	30.5	10.0	Pas.	13	240	1902	Alameda, Cal	San Francisco, Cal.
150951		Ga. s.	Phœnix	13	11	36.4	12.6	4.1	Pas.	2		1902	Garrison, N. Y	New York, N. Y.
150995		*St. p.	Phœnix	96	44	66.0	17.4	4.6	Pas.	8	75	1903	Cleveland, Fla	Savannah, Ga.
203990		Ga. s.	Phœnix	14	9	41.7	18.8	4.1	Pas.	1		1907	Hoquiam, Wash	Pt. Townsend, Wash.
150969		*St. p.	Phyllis	30	13	60.3	14.3	3.5	Frt.	4		1902	New Orleans, La	Brashear, La.
201471	K.T.L.H.	Ga. y.	Physalia	23	20	48.3	15.9	5.5	Yct.	3		1904	East Boothbay, Me	Washington, D. C.
150043		St. s.	Picayune	22	22	50.3	14.0	6.4	Tow.	7		1875	New Orleans, La	New Orleans, La.
201617		St. s.	PICAYUNE	19	13	55.6	11.3	5.4	Pas.	8		1903	....do	Do.
107333		St. s.	[7] Pickwick	81	40	79.0	16.9	6.8	Tow.	8		1898	Norfolk, Va	Baltimore, Md.
92403		St. s.	[8] Piedmont	90	49	83.6	20.5	9.1	Pas.	6		1892	Baltimore, Md	Norfolk, Va.
150313		St. p.	Piedmont	1,854	1,169	257.1	39.5	15.6	Fer.	23	257	1883	Oakland, Cal	San Francisco, Cal.
150807	K.N.W.J.	St. s.	PIEDMONT	391	214	141.0	27.0	15.4	Tow.	15	750	1899	Baltimore, Md	Baltimore, Md.
150527		Ga. s.	Pierce Simpson	88	83	80.5	24.0	5.5	Frt.	6		1891	Milford, Del	Galveston, Tex.
150226		St. s.	Pierre C. Van Wyck	120	77	96.0	27.6	7.0	Frt.	7		1881	Athens, N. Y	Stamford, Conn.
150477		St. p.	PIERREPONT	1,095	873	196.0	37.4	14.1	Fer.	7	540	1889	Newburgh, N. Y	New York, N. Y.
150596		Ga. s.	Pigeon	12	10	46.4	14.0	4.7	Frt.	1		1890	Greenport, N. Y	Hyannis, Mass.
150998		Ga. s.	Pike	13	9	49.0	10.5	4.0	Frt.	1		1903	Burton, Wash	Seattle, Wash.
20097		Ga. s.	Pike County	43	29	81.0	19.5	4.0	Msc.	2		1851	Corte Madera, Cal	San Francisco, Cal.
150280	K.B.D.V.	St. p.	*Pilgrim*	3,483	2,512	372.0	50.0	15.6	Pas.	184	5,300	1882	Chester, Pa	Fall River, Mass.
150524		St. s.	Pilgrim	261	209	113.7	26.0	7.9	Pas.	9		1891	Buffalo, N. Y	Portland, Me.
150531		Ga. s.	Pilgrim	10	9	36.5	11.8	4.2	Pas.	1		1888	Bergen Point, N. J	New York, N. Y.
150680	K.M.B.R.	St. y.	PILGRIM	98	58	104.3	23.0	6.7	Yct.	6		1893	Wilmington, Del	Boston, Mass.
150778		*St. p.	Pilgrim	718	409	176.1	35.4	5.9	Pas.	25		1898	Seattle, Wash	St. Michael, Alaska.
201721		St. s.	Pilgrim	9	6	41.3	10.5	3.2	Tow.	2	17	1905	Everett, Wash	Pt. Townsend, Wash.
201791		Ga. s.	Pilgrim	8	5	33.0	9.0	3.2	Fsh.	1	10	1905	Seattle, Wash	Seattle, Wash.
150539		St. s.	Pilot	120	60	84.2	20.8	10.1	Tow.	8	300	1891	Philadelphia, Pa	Philadelphia, Pa.

[1] Formerly st. s. Jim Sheriffs.
[2] Formerly st. y. Trophy.
[3] Formerly st. s. Waldo A. Avery.
[4] Formerly st. s. W. H. Jackson.
[5] Formerly {a Br. st. s. City of Paris. b st. s. Paris.
[6] Formerly st. y. Sport.
[7] Formerly st. s. Alert.
[8] Formerly st. s. Mary E. Woodall.

Digitized by Google

MERCHANT **STEAM** VESSELS OF THE UNITED STATES—Continued.

Official No.	Signal letters.	Rig.	Name of vessel.	Gross tonnage.	Net tonnage.	Length.	Breadth.	Depth.	Service.	Crew.	Indicated horsepower.	When built.	Where built.	Home port (where permanent document issues).
						Feet.	Feet.	Feet.						
150893	.....	Ga. s.	Pilot	30	22	56.0	13.0	8.0	Plt.	3	.....	1901	Tampa, Fla	Tampa, Fla.
150935	.....	Ga. y.	Pilot	22	15	61.8	10.0	5.0	Yct.	1	.....	1901	Detroit, Mich	Marquette, Mich.
150948	K.R.Q.V.	St. s.	*Pilot*	193	131	115.1	23.6	13.3	Pas.	12	120	1880	Wilmington, Del	Baltimore, Md.
150975	.....	St. s.	Pilot	32	21	56.8	11.6	3.0	Tow.	3	.....	1902	Everett, Wash	Pt. Townsend, Wash.
151006	.....	Ga. s.	Pilot	35	9	50.6	15.3	5.8	Plt.	5	.....	1903	Scranton, Miss	Gulfport, Miss.
200205	.....	St. s.	Pilot	35	24	59.0	13.2	5.8	Tow.	3	.....	1903	Hoquiam, Wash	Pt. Townsend, Wash.
200227	.....	St. s.	Pilot	88	43	82.5	20.5	9.5	Pas.	4	.....	1903	San Francisco Cal	San Francisco Cal.
200871	.....	Ga. s.	Pilot	14	10	49.2	11.3	3.8	Pas.	1	.....	1904	Astoria, Oreg	Astoria, Oreg.
202921	K.V.G.S.	St. s.	[1] *Pilot*	229	166	136.0	22.8	13.0	Plt.	8	.....	1871	Buffalo, N. Y	Pensacola, Fla.
203287	.....	Ga. s.	Pilot	9	6	33.6	8.8	3.4	Msc.	1	.....	1906	Port Townsend, Wash	Pt. Townsend, Wash.
150345	.....	St. p.	Pilot Boy	288	187	134.4	25.5	7.6	Pas.	16	.....	1885	Charleston, S. C	Beaufort, S. C.
150716	.....	St.s.	Pilot Boy	25	17	50.0	14.2	6.1	Tow.	3	.....	1896	Bordentown, N. J	Philadelphia, Pa.
3149	.....	St. p.	[2] Pine Beach	291	183	135.6	25.5	7.5	Pas.	14	300	1881	Athens, N. Y	Norfolk, Va.
150695	.....	St. s.	Pine Lake	388	274	137.3	28.1	10.9	Frt.	13	350	1895	Charlevoix, Mich	Grand Haven, Mich.
202924	.....	Ga. s.	Pine Land	58	49	98.0	15.0	5.2	Pas.	3	.....	1906	Marblehead, Mass	New Orleans, La.
150551	.....	St. s.	*Pinners Point*	63	34	67.2	16.5	7.4	Pas.	10	.....	1891	Philadelphia, Pa	Norfolk, Va.
150667	.....	St. s.	Pinola	25	13	59.0	13.3	4.9	Tow.	6	.....	1894	Cleveland, Ohio	Cleveland, Ohio.
150491	.....	St. s.	Pinta	8	6	43.6	8.7	3.0	Tow.	3	.....	1890	Louisiana, Mo	St. Louis, Mo.
11993	.....	St. s.	[3] Pioneer	44	22	48.0	13.5	3.6	Oys.	3	.....	1869	Easthaven, Conn	New Haven, Conn.
19916	.....	St. s.	Pioneer	329	269	137.0	23.2	7.5	Frt.	7	205	1865	Brooklyn, N. Y	Newark, N. J.
19991	.....	Ga. s.	Pioneer	64	27	92.0	31.0	5.2	Tow.	2	.....	1864	Portsmouth, N. H	Boston, Mass.
140677	.....	St. s.	[4] Pioneer	36	25	61.6	15.9	4.5	Tow.	4	.....	1883	Northport, N. Y	Camden, N. J.
150132	.....	St. s.	*Pioneer*	160	80	107.0	21.0	13.0	Tow.	10	265	1878	Philadelphia, Pa	Seattle, Wash.
150352	.....	Ga. s.	*Pioneer*	43	41	57.0	21.0	4.6	Frt.	5	.....	1885	Marcushook, Pa	Philadelphia, Pa.
150549	.....	St. s.	Pioneer	45	22	53.0	16.3	6.4	Pas.	3	.....	1891	Berkley, Va	Norfolk, Va.
150589	.....	St. s.	PIONEER	1,123	774	226.5	35.2	14.2	Pas.	18	1,155	1892	Detroit, Mich	Marquette, Mich.
150676	.....	Ga. s.	Pioneer	7	5	30.0	12.9	2.9	Msc.	3	.....	1888	Patchogue, N. Y	Patchogue, N. Y.
150752	K.N.B.J.	St. y.	PIONEER	287	266	115.5	30.0	5.9	Yct.	11	300	1897	Newburgh, N. Y	New York, N. Y.
150904	.....	Ga. s.	Pioneer	19	13	47.2	16.8	4.5	Frt.	5	.....	1901	Cambridge, Md	Baltimore, Md.
200909	.....	St. s.	Pioneer	13	9	38.6	10.8	3.6	Fsh.	1	.....	1904	Cheboygan, Mich	Grand Haven, Mich.
201740	.....	St. s.	Pioneer	195	113	102.1	25.5	9.2	Pas.	7	70	1902	Geestemunde, Germany	Honolulu, Hawaii.
203025	.....	Ga. y.	Pioneer	7	6	29.5	7.8	4.8	Yct.	12	.....	1906	Brooklyn, N. Y	New York, N. Y.
203100	.....	Ga. s.	Pioneer	12	8	45.9	9.9	2.9	Pas.	1	.....	1906	Tacoma, Wash	Seattle, Wash.
203111	.....	Ga. s.	Pioneer	12	8	40.3	9.0	2.8	Pas.	1	20	1906	Ketchican, Alaska	Ketchican, Alaska.
200686	.....	Ga. s.	Piper	7	5	42.0	12.0	3.4	Msc.	1	12	1904	Accomac, Va	Cape Charles, Va.
150961	.....	*Ga. p.	Pirate	8	7	44.6	10.0	2.0	Pas.	1	.....	1902	Steubenville, Ohio	Wheeling, W. Va.
150635	.....	St. s.	Piscataqua	99	49	78.0	20.3	9.6	Pas.	5	.....	1891	Boston, Mass	Portsmouth, N. H.
150741	.....	St. s.	PITTSBURG	1,273	865	200.0	46.0	15.2	Fer.	14	2,000	1896	Philadelphia, Pa	New York, N. Y.
150922	.....	Ga. s.	Pittsburg	23	14	52.0	16.4	5.0	Fsh.	6	.....	1901	Atlantic City, N. J	Somers Point, N. J.
116425	.....	*St. p.	[5] Pittsburgh	711	711	210.0	37.6	6.2	Tow.	32	1,447	1891	Madison, Ind	Pittsburg, Pa.
150523	.....	*St. p.	Pittsburgh	148	88	112.0	24.0	4.0	Drg.	11	.....	1891	Pittsburg, Pa	Do.
19910	.....	St. s.	Pittston	94	58	108.0	20.0	6.0	Tow.	8	.....	1852	New York, N. Y	Albany, N. Y.
204082	K.W.C.D.	Ga. y.	Placebo	16	14	49.0	9.5	4.2	Yct.	2	.....	1902	Jersey City, N. J	New York, N. Y.
200879	.....	St. s.	PLAINFIELD	1,225	822	200.3	43.4	15.8	Fer.	8	.....	1904	Elizabeth, N. J	Do.
125262	.....	Ga. y.	[6] Planet	62	60	77.4	21.7	7.7	Yct.	8	.....	1874	Islip, N. Y	Do.
200072	.....	St. s.	PLANET	24	12	55.0	14.0	6.8	Fsh.	5	30	1903	Buffalo, N. Y	Erie, Pa.
150101	.....	St. p.	Planter	499	359	155.0	32.8	9.1	Pas.	9	625	1876	Charleston, S. C	Charleston. S. C.
20336	.....	St. p.	Pleasant Valley	400	302	159.5	26.8	8.6	Fer.	16	600	1870	Keyport, N. J	Camden, N. J.
150670	.....	St. s.	Pleasure	489	293	128.0	51.0	12.0	Fer.	10	1,600	1894	West Bay City, Mich	Detroit, Mich.
150495	.....	St. p.	Pleasure Bay	378	262	150.8	25.5	7.0	Pas.	13	440	1890	Upper Nyack, N. Y	Mobile, Ala.
150723	.....	St. p.	Pleasure Beach	55	48	60.6	29.6	6.4	Fer.	2	.....	1896	Noank, Conn	Bridgeport, Conn.
150856	K.P.S.L.	St. s.	PLEIADES	3,753	2,932	331.5	47.0	25.0	Frt.	29	1,500	1900	Sparrows Point, Md	Boston, Mass.
203235	K.V.M.L.	St. s.	Pliny Fisk	156	106	85.9	27.0	10.6	Frt.	9	50	1906	Tomkins Cove, N. Y	New York, N. Y.
150391	.....	St. s.	Plow Boy	65	57	77.7	21.0	7.0	Pas.	7	40	1887	West Bay City, Mich	Marquette, Mich.
150746	.....	*Ga. p.	Plucky Boy	14	13	50.0	16.0	2.0	Msc.	2	.....	1895	New Iberia, La	Brashear, La.
20487	.....	St. s.	[7] Plymouth	54	27	70.0	17.2	0.7	Tow.	4	.....	1874	Bath, Me	Portland, Me.
150315	.....	St. s.	Plymouth	273	210	135.0	22.0	7.5	Pas.	11	.....	1883	Norfolk, Va	New York, N. Y.
150502	K.H.Q.S.	St. p.	*Plymouth*	3,770	2,280	352.0	50.4	18.8	Pas.	94	5,500	1890	Chester, Pa	Fall River, Mass.
150604	.....	St. s.	*Plymouth*	373	186	126.2	26.2	15.2	Tow.	15	675	1892	Philadelphia, Pa	New York, N. Y.
150326	.....	St. s.	Pocahontas	177	94	118.0	26.4	9.3	Tow.	10	750	1884	Newburgh, N. Y	Albany, N. Y.
150281	.....	Ga. s.	Pocahontas	13	9	39.1	14.2	3.6	Fsh.	3	.....	1883	Key West, Fla	Key West, Fla.
150379	.....	Ga. s.	Pocahontas	10	9	42.2	14.0	4.1	Msc.	1	.....	1876	City Island, N. Y	New York, N. Y.
150454	.....	St. s.	*Pocahontas*	94	47	82.7	19.6	9.4	Pas.	6	.....	1888	Camden, N. J	Norfolk, Va.
150628	.....	St. p.	POCAHONTAS	814	541	195.0	33.0	11.0	Pas.	27	.....	1893	Wilmington, Del	Richmond, Va.
150971	.....	Ga. s.	Pocahontas	14	13	45.0	14.5	4.0	Fsh.	1	.....	1902	Boston, Mass	Boston, Mass.
204042	.....	Ga. s.	Pocahontas	13	11	39.0	10.8	3.8	Pas.	2	.....	1907	Norfolk, Va	Norfolk Va.
204266	.....	*St. p.	Pocahontas	35	35	75.0	22.3	3.4	Tow.	9	98	1907	Poplar Bluff, Mo	Memphis, Tenn.
100767	.....	St. s.	[8] Pocomoke	139	84	115.0	18.5	8.5	Fsh.	18	60	1902	Pocomoke City Md	Tappahannock, Va.
150516	.....	St. p.	*Pocomoke*	656	492	170.0	33.0	9.6	Pas.	32	350	1891	Wilmington, Del	Baltimore, Md.
203766	K.V.S.J.	St. s.	POCOMOKE	293	199	125.0	25.0	12.6	Pas.	14	500	1906	Camden, N. J	Philadelphia, Pa.
150726	.....	St. y.	Pohatcong	6	6	43.9	9.8	3.4	Yct.	3	.....	1896	Tuckerton, N. J	Somers Point, N. J.
150402	.....	St. s.	Point Arena	223	171	115.0	30.0	9.0	Pas.	15	150	1887	San Francisco, Cal	San Francisco, Cal.
150811	.....	Ga. s.	Point O'Woods	27	23	52.2	14.8	4.3	Fer.	2	.....	1899	Patchogue, N. Y	Patchogue, N. Y.
201945	.....	St. s.	Point O'Woods II	45	32	83.0	16.0	3.6	Fer.	2	.....	1905	Bayshore N. Y	Do.
150653	.....	St. s.	POKANOKET	319	254	151.2	29.0	8.0	Pas.	17	.....	1894	Brooklyn, N. Y	Petersburg, Va.

[1] Formerly st. s. {a U. S. R. C. Alexander Hamilton. b Hamilton.

[2] Formerly st. p. Belle Horton.

[3] Formerly st. s. H. A. Stevens.

[4] Formerly st. s. Lizzie E. Woodend.

[5] Formerly *st. p. S. H. H. Clark.

[6] Formerly sch. y. Comet.

[7] Formerly st. s. Phœbe.

[8] Formerly ga. s. International.

Digitized by Google

Merchant STEAM Vessels of the United States—Continued.

Official No.	Signal letters.	Rig.	Name of vessel.	Gross tonnage.	Net tonnage.	Length.	Breadth.	Depth.	Service.	Crew.	Indicated horsepower.	When built.	Where built.	Home port (where permanent document issues).
						Feet.	Feet.	Feet.						
150429	.....	St. s.	Polar Bear	57	28	67.9	18.2	6.4	Tow.	2	.....	1888	Astoria Oreg	San Francisco, Cal.
127005	.....	St. s.	[1] Pollux	86	43	79.0	19.5	9.0	Pas.	4	.....	1893	Philadelphia, Pa	New York, N. Y.
150200	.....	St.c.bt.	Pollux	118	97	95.6	17.8	8.3	Frt.	3	80	1880	Tonawanda, N. Y	Buffalo, N. Y.
150712	.....	Ga. y.	Polly	23	21	54.0	16.0	4.0	Yct.	3	.....	1896	Tampa, Fla	Philadelphia, Pa.
150826	.....	Ga. y.	POLLY	50	32	82.2	12.1	6.8	Yct.	2	.....	1899	St. Louis, Mo	St. Louis, Mo.
202888	.....	*Ga. p.	Polly	13	13	56.0	14.5	2.7	Tow.	2	.....	1906	Higginsport, Ohio	Cincinnati, Ohio.
201068	.....	Ga. s.	Polly Page	7	7	37.0	12.4	3.0	Pas.	1	.....	1904	Atlantic City, N. J	Somers Point, N. J.
200590	.....	St. s.	POLO	41	28	63.3	15.0	5.6	Pas.	10	60	1903	New Orleans, La	New Orleans, La.
136492	K.M.F.B.	St. y.	[2] Polyanthus	45	22	78.0	13.6	7.9	Yct.	4	.....	1895	Bristol, R. I	Bristol, R. I.
200282	K.S.Q.R.	St. s.	Pomo	368	235	130.5	32.6	10.7	Pas.	19	.....	1903	Fairhaven, Cal	San Francisco, Cal.
150444	K.F.H.C.	St. s.	POMONA	1,264	951	225.0	33.5	16.0	Pas.	59	1,100	1888	San Francisco, Cal	New York, N. Y.
150782	.....	*St. p.	Pomona	365	295	133.5	28.4	6.1	Pas.	12	.....	1898	Portland, Oreg	Portland, Oreg.
202926	.....	Ga. s.	Pompano	15	10	55.7	13.6	4.0	Frt.	2	.....	1906	Pocomoke City, Md	Elizabeth City, N.C.
150831	K.P.J.D.	St. s.	PONCE	3,503	2,519	317.0	42.0	27.8	Pas.	63	2,000	1899	Wilmintgon, Del	Bath, Me.
150901	.....	St. s.	Ponce	26	22	50.0	13.0	5.0	Tow.	3	.....	1900	Croton on Hudson, N. Y.	San Juan, P. R.
150294	.....	St. s.	[3] Pontiac	91	74	98.6	22.2	5.6	Pas.	7	.....	1883	East Providence, R. I	Providence, R. I.
150476	.....	St. s.	PONTIAC	2,298	1,788	300.0	41.0	12.4	Pas.	21	1,220	1889	Cleveland, Ohio	Marquette, Mich.
150733	.....	Ga. s.	Pontiac	12	12	35.4	12.9	5.4	Fsh.	2	.....	1888	Brooklyn, N. Y	Greenport, N. Y.
150977	.....	Ga. s.	Poquoson	10	8	47.4	12.7	3.5	Msc.	2	.....	1902	Poquoson, Va	Newport News, Va.
150042	.....	St. s.	Portage	1,020	940	238.0	34.8	12.9	Frt.	19	400	1875	Buffalo, N. Y	Toledo, Ohio.
150983	.....	St. s.	Port Chester	138	69	87.2	22.9	9.8	Tow.	8	.....	1902	Tottenville, N. Y	New York, N. Y.
150931	.....	St. p.	Port Morris	561	353	143.0	37.7	13.3	Fer.	6	500	1901	Brooklyn, N. Y	Do.
116159	.....	*St. p.	[4] Port Orchard	355	223	137.8	26.3	5.5	Pas.	15	286	1887	Tacoma, Wash	Pt. Townsend, Wash.
115630	J.T.D.P.	St. s.	[5] *Port Valdez*	2,820	1,973	298.0	38.6	23.5	Pas.	62	2,000	1878	Chester, Pa	Do.
95844	K.C.W.Q.	St. s.	[6] Portland	1,420	966	191.8	36.1	20.2	Pas.	52	650	1885	Bath, Me	Do.
150167	.....	St. s.	Portland	118	21	85.5	18.1	7.5	Fsh.	23	.....	1879	Kennebunk, Me	Greenport, N. Y.
150623	.....	St. s.	Portland	11	6	45.8	10.9	3.8	Tow.	9	.....	1893	Chicago, Ill	Mobile, Ala.
150976	.....	St. s.	Portland	94	48	87.5	21.5	10.7	Pas.	5	350	1902	South Portland, Me	Portland, Me.
151005	.....	St. s.	Portland	9	6	31.0	8.0	3.0	Pas.	0	.....	1903	Newport, Wash	Great Falls, Mont.
150836	K.P.L.J.	St. s.	PORTO RICO	1,257	854	220.2	32.0	19.3	Pas.	26	500	1899	Toledo, Ohio	Philadelphia, Pa.
150375	.....	St. s.	*Portsmouth*	214	107	116.3	23.0	12.0	Tow.	12	915	1886	Wilmington, Del	Do.
151002	.....	Ga. s.	Portsmouth	13	6	47.6	12.3	4.4	Frt.	1	15	1903	West Mystic, Conn	Fall River, Mass.
200642	.....	St. s.	Portsmouth	121	70	97.1	23.3	10.9	Pas.	6	400	1904	Kennebunkport, Me	Portsmouth, N. H.
150646	.....	*St. p.	Portus B. Weare	400	200	175.0	28.0	4.0	Pas.	28	230	1892	St. Michael, Alaska	St. Michael, Alaska.
150660	.....	St. s.	Post Boy	11	5	36.4	11.6	5.2	Tow.	2	.....	1894	Buffalo, N. Y	New York, N. Y.
150798	.....	St. s.	Postmaster General	434	337	132.5	31.2	11.0	Frt.	10	150	1898	Noank, Conn	Do.
150672	K.M.B.D.	St. s.	POTOMAC	763	688	176.8	35.8	11.0	Pas.	36	450	1894	Philadelphia, Pa	Baltimore, Md.
150689	.....	St. s.	Potomac	155	77	102.0	30.5	8.5	Frt.	17	350	1895	Baltimore, Md	Do.
150987	.....	St. s.	Potomac	135	81	114.0	18.5	8.0	Fsh.	25	225	1903	Pocomoke City, Md	Tappahannock, Va.
202390	.....	*St. p.	Potosi	48	48	85.0	19.6	4.0	Pas.	4	.....	1905	Dubuque, Iowa	Dubuque, Iowa.
150855	.....	*St. p.	Potrero	531	452	145.0	35.0	8.0	Frt.	13	300	1900	Alameda, Cal	San Francisco, Cal.
20434	.....	St. s.	Pottawattomie	18	11	48.0	11.0	5.0	Pas.	3	.....	1871	Greenbay, Wis	Grand Haven, Mich.
25078	.....	St. s.	[7] Pottsville	72	36	77.0	17.1	7.5	Tow.	8	.....	1864	Chester, Pa	New York, N. Y.
6254	.....	St. s.	[8] Poughkeepsie	810	596	182.6	34.6	10.4	Pas.	22	.....	1862	Brooklyn, N. Y	Do.
202339	.....	St. s.	POWELL STACKHOUSE.	6,171	4,919	504.0	54.2	31.0	Frt.	20	1,800	1905	Wyandotte, Mich	Cleveland, Ohio.
27660	K.L.V.M.	St. s.	[9] POWHATAN	2,898	2,126	299.5	40.0	16.8	Pas.	45	3,000	1894	Chester, Pa	Baltimore, Md.
150765	.....	St. s.	Powhatan	56	25	76.3	19.4	6.5	Tow.	7	.....	1897	Pocomoke City, Md	Newport News, Va.
150986	.....	St. s.	Powhatan	11	5	38.4	9.9	4.5	Tow.	1	.....	1903	Port Walthall, Va	Richmond, Va.
200694	.....	St. s.	Powow	48	25	69.0	18.8	7.1	Pas.	3	.....	1904	Kennebunk, Me	Newburyport, Mass.
150521	.....	St. y.	Preble	25	12	59.5	12.5	6.3	Yct.	4	.....	1891	Portland, Me	New York, N. Y.
126288	.....	St. s.	[10] Precursor	57	32	64.0	17.8	4.4	Oys.	2	.....	1885	New Haven, Conn	Port Jefferson, N. Y.
150938	K.R.P.D.	St. s.	Prentiss	406	267	144.0	34.5	11.5	Pas.	15	400	1902	Oakland, Cal	San Francisco, Cal.
151003	.....	*St. p.	Prescott	55	55	90.0	18.0	3.4	Pas.	5	.....	1903	Rock Island, Ill	Rock Island, Ill.
150517	.....	Ga. s.	President	26	25	53.5	18.8	4.7	Pas.	2	.....	1891	San Francisco, Cal	San Francisco, Cal.
150717	K.M.Q.N.	St. s.	President	564	425	135.0	27.7	14.0	Pas.	15	350	1896	.....do	Do.
150783	.....	St. s.	President	112	76	86.3	22.1	10.2	Pas.	6	.....	1898	Tomkins Cove, N. Y	New York, N. Y.
150863	.....	St. s.	President	13	9	36.3	14.3	3.9	Pas.	3	.....	1900	Seattle, Wash	Nome, Alaska.
203813	K.V.T.F.	St. s.	President	5,218	2,393	391.9	48.2	19.7	Pas.	85	5,000	1907	Camden, N. J	New York, N. Y.
150786	.....	St. s.	PRESQUE ISLE	4,578	3,570	407.0	50.0	24.7	Pas.	22	1,500	1898	Cleveland, Ohio	Cleveland, Ohio.
150764	.....	St. y.	†Presto	22	15	72.5	9.6	4.1	Yct.	3	.....	1897	Nyack, N. Y	Cape Vincent, N. Y.
150673	.....	St. s.	Preston E. Andrews	26	13	50.2	15.0	6.3	Tow.	1	.....	1894	Poughkeepsie, N. Y	Albany, N. Y.
202460	.....	*Ga. p.	Prevoyance	13	6	54.0	13.2	2.8	Frt.	3	.....	1905	Lake Salvador, La	New Orleans, La.
200929	.....	*Ga. p.	Pride of Virginia	13	13	50.5	12.0	2.5	Msc.	5	.....	1903	Vicksburg, Miss	Vicksburg, Miss.
150146	.....	*St. p.	Pride of the R ver	619	553	175.0	39.0	8.0	Pas.	16	650	1878	San Francisco, Cal	San Francisco, Cal.
150963	.....	St. s.	Primrose	58	40	70.5	19.3	8.0	Tow.	5	.....	1902	Athens, N. Y	New York, N. Y.
204199	.....	Ga. s.	Prince Olaf	12	11	32.8	9.5	4.0	Fsh.	2	.....	1907	Charlevoix, Mich	Grand Haven, Mich.
150483	K.H.C.G.	St. y.	Princess	44	22	76.4	15.7	6.4	Yct.	4	.....	1890	Boston, Mass	Boston, Mass.
121123	.....	St. p.	[11] Princess	667	667	211.5	34.9	6.4	Pas.	27	.....	1900	Marietta, Ohio	Cincinnati, Ohio.
150861	.....	St. s.	Princess	8	6	43.0	9.5	3.4	Fsh.	2	.....	1900	Seattle, Wash	Seattle, Wash.
200022	.....	St. s.	Princess	18	11	47.3	11.5	3.7	Pas.	3	.....	1903	Portland, Me	Portland, Me.
203445	K.V.Q.S.	St. s.	Princess	151	103	107.0	22.2	10.7	Tow.	8	500	1906	Baltimore, Md	Baltimore, Md.

[1] Formerly st. s. {a Campania. b J. L. Luckenbach.
[2] Formerly {a st. y. Eugenia. b U. S. S. Eugenia.
[3] Formerly st. s. Pioneer.
[4] Formerly st. p. Skagit Chief.
[5] Formerly st. s. Saratoga.
[6] Formerly st. s. Haytien Republic.
[7] Formerly st. s. Uncle Abe.
[8] Formerly st. s. Daniel S. Miller.
[9] Formerly {a st. s. Yorktown. b U. S. S. Resolute. c U. S. Q. M. D. Rawlins.
[10] Formerly st. s. C. W. Hoyt.
[11] Formerly st. p. Francis J. Torrance.
† Composite.

Digitized by Google

MERCHANT STEAM VESSELS OF THE UNITED STATES—Continued.

Official No.	Signal letters.	Rig.	Name of vessel.	Gross tonnage.	Net tonnage.	Length.	Breadth.	Depth.	Service.	Crew.	Indicated horsepower.	When built.	Where built.	Home port (where permanent document issues).
						Feet.	Feet.	Feet.						
203551		Ga. s.	Princess	17	12	49.0	9.4	3.5	Pas.	1	75	1906	Vallejo, Cal.	San Francisco, Cal.
150756	K.N.B.V.	St. s.	PRINCESS ANNE	3,629	2,346	350.0	42.0	17.0	Pas.	86	3,260	1897	Chester, Pa.	New York, N. Y.
150844		Ga. s.	Princess Issena	44	36	81.0	16.0	3.2	Pas.	3		1899	Long Island City, N. Y.	St. Augustine, Fla.
202119		Ga. s.	Princess May	11	10	48.0	9.8	3.6	Pas.	1	20	1905	Vancouver, Wash.	Portland, Oreg.
157187		St. p.	Princeton	888	679	192.0	36.6	12.6	Fer.	8	525	1879	Brooklyn, N. Y.	New York, N. Y.
150876		St. s.	PRINCETON	5,125	3,820	454.0	50.0	28.5	Pas.	25	2,000	1900	Lorain, Ohio	Duluth, Minn.
150458		St. s.	Printer	110	55	97.5	22.0	10.4	Tow.	7	220	1889	Hoquiam, Wash.	Pt. Townsend, Wash.
107043	K.L.R.W.	St. y.	[1]†Priscilla	65	36	89.0	15.2	8.1	Yct.	6		1893	South Boston, Mass.	Baltimore, Md.
150626		Na. s.	Priscilla	10	9	32.7	15.0	4.7	Fsh.	1		1893	Hyannis, Mass.	Edgartown, Mass.
150666	K.L.W.J.	St. p.	PRISCILLA	5,292	2,673	425.8	52.3	18.3	Pas.	199	8,500	1894	Chester, Pa.	Fall River, Mass.
150905		St. s.	Priscilla	67	46	62.8	17.4	8.2	Pas.	4		1901	Essex, Mass.	Portland, Me.
150965		St. s.	Priscilla	51	31	82.0	16.0	8.0	Pas.	3	200	1902	Alameda, Cal.	New York, N. Y.
107803	K.S.C.R.	St. y.	[2]PRIVATEER	361	213	168.6	24.4	12.6	Yct.	15	1,000	1902	Elizabeth, N. J.	Do.
150692		*St. p.	Proctor K. Smiley	66	66	92.0	30.0	3.2	Fer.	4		1895	Catlettsburg, Ky.	Cincinnati, Ohio.
150751		St. s.	Prodigy	80	54	82.0	21.0	8.3	Tow.	7		1897	West Bay City, Mich.	Chicago, Ill.
150205		St s.	Progress	1,596	1,309	255.2	37.0	19.8	Frt.	14		1880	Milwaukee, Wis.	Milwaukee, Wis.
150571		St. s.	Progress	16	11	40.0	10.6	3.5	Fer.	1	50	1891	Aberdeen, Wash.	Pt. Townsend, Wash.
150892		St. s.	Progress	27	18	53.7	15.2	6.5	Tow.	4		1901	Madison, Md.	Baltimore, Md.
150966		*St. p.	Progress	195	123	136.0	28.0	5.5	Drg.	11		1902	Brownsville, Pa.	Pittsburg, Pa.
150590		St. s.	Promise	473	295	119.5	38.8	12.0	Fer.	10	1,400	1892	Detroit, Mich.	Detroit, Mich.
203020		*St. p.	Pronto	94	72	100.0	19.0	6.0	Tow.	4	300	1906	Portland, Oreg.	Portland, Oreg.
201729		Ga. y.	Prosit	69	62	84.5	16.0	7.1	Yct.	2		1905	Boston, Mass.	Boston, Mass.
150220		Ga. s.	Prospect	14	14	39.2	13.1	4.1	Msc.	3		1881	Greenport, N. Y.	Greenport, N. Y.
150784		St. s.	Prospector	41	25	61.3	14.6	5.2	Frt.	3		1898	Seattle, Wash.	Wrangell, Alaska.
150781		St. s.	Prosper	111	52	84.1	18.6	9.6	Pas.	9	250	1898	Port Townsend, Wash.	Seattle, Wash.
203254		Ga. s.	Prosper	10	6	34.6	11.0	3.2	Fsh.	2		1906	West Seattle, Wash.	Do.
20471		St. s.	Protection	60	30	77.4	15.8	8.9	Tow.	5		1873	Chicago, Ill.	Chicago, Ill.
150543		St. s.	Protection	161	135	112.8	24.0	7.3	Drg.	8		1888	Sault Ste. Marie, Mich.	Sandusky, Ohio.
3778		St. s.	[3]Protector	40	22	60.2	14.8	6.2	Tow.	5		1899	Norfolk, Va.	Norfolk, Va.
150255	J.V.W.R.	St. s.	*Protector*	98	49	92.9	20.0	9.8	Pas.	7		1882	Camden, N. J.	Charleston, S. C.
150665		St. s.	Protector	35	17	53.0	16.2	6.9	Tow	3		1894	Long Island City, N. Y.	New York, N. Y.
200818		Na. s.	Protector	7	6	40.0	11.0	3.2	Msc.	1		1904	Atlantic City, N. J.	Tuckerton, N. J.
202008		St. s.	PROTECTOR	176	119	101.8	21.8	8.9	Tow.	9	500	1905	Philadelphia, Pa.	Plattsburg, N. Y.
150330		Ga. y.	Proteus	11	10	29.5	13.5	4.2	Yct.	1		1884	Noank, Conn.	New York, N. Y.
150864	K.P.T.R	St. s.	PROTEUS	4,836	3,006	390.8	48.3	15.8	Pas.	66	4,000	1900	Newport News, Va.	Do.
150625		St. s.	Providence	11	6	45.8	10.9	3.8	Pas.	4		1893	Chicago, Ill.	Chicago, Ill.
201723	K.T.Q.P.	St. p.	PROVIDENCE	4,365	2,502	379.4	50.0	18.6	Pas.	184	5,500	1905	Quincy, Mass.	Fall River, Mass.
150744		Ga. y.	Providencia	16	16	40.6	13.0	7.3	Yct.	3		1897	Palm Beach, Fla.	Corpus Christi, Tex.
150885	K.Q.M.R.	St. s.	PRUDENCE	292	198	122.3	25.0	14.0	Tow.	12	750	1900	Camden, N. J.	Philadelphia, Pa.
202937		St. s.	Prudence	101	69	87.2	20.0	9.0	Tow.	7	250	1905	Baltimore, Md.	Do.
150869		St. y.	Pryun	56	38	88.8	16.0	7.9	Yct.	5		1900	Detroit, Mich.	Port Huron, Mich.
150509		Ga. s.	Psyche	10	9	32.0	14.9	3.2	Oys.	2		1892	Patchogue, N. Y.	Cold Spring, N. Y.
200136		Ga. s.	Psyche	6	5	35.0	8.0	3.6	Msc.	1	13	1903	Atlantic City, N. J.	Somers Point, N. J.
105398		St. p.	[4]Public Service	305	230	102.5	30.0	9.6	Fer.	5	382	1872	Greenpoint, N. Y.	New York, N. Y.
150512		St. s.	Pueblo	1,349	1,054	225.7	36.6	19.4	Frt.	16	500	1891	Milwaukee, Wis.	Milwaukee, Wis.
150668		St. s.	Pup	13	6	45.0	11.8	4.6	Tow.	3		1894	Saugatuck, Mich.	Grand Haven, Mich.
201964		*St. p.	Pup	33	21	54.0	15.6	3.4	Tow.	2		1905	Ballard, Wash.	Seattle, Wash.
150355		Ga. s.	Puritan	10	9	33.6	13.0	4.2	Wat.	1		1885	Essex, Mass.	Salem, Mass.
150392		St. s.	Puritan	25	14	68.4	15.0	5.0	Fsh.	4		1887	Portland, Oreg.	Pt. Townsend, Wash.
150471	K.G.J.Q.	St. p.	*Puritan*	4,593	3,075	403.5	52.5	18.1	Pas.	207	7,500	1889	Chester, Pa.	Fall River, Mass.
150557		Ga. s.	Puritan	7	7	36.4	12.3	3.5	Frt.	1		1891	Galveston, Tex.	Galveston, Tex.
150602		St.c.bt.	Puritan	126	99	92.8	17.8	9.6	Frt.	3	100	1892	Buffalo, N. Y.	New York, N. Y.
150614		St. s.	Puritan	20	10	59.3	13.4	5.4	Fsh.	8		1892	do.	Erie, Pa.
150669		St. s.	Puritan	10	5	70.7	19.4	9.4	Tow.	2		1894	do.	Buffalo, N. Y.
150898		St. s.	PURITAN	1,547	1,052	233.0	40.5	21.9	Pas.	39	1,500	1901	Toledo, Ohio	Chicago, Ill.
150895		Ga. s.	Push	10	7	39.0	13.7	3.3	Msc.	2		1901	Stratford, Conn.	New Haven, Conn.
203103		Ga. s.	Pyne Point	32	29	50.0	14.0	4.0	Pas.	4	100	1906	Camden, N. J.	Philadelphia, Pa.
			Q.											
20621		Ga. s.	Quartette	14	13	39.6	11.6	5.3	Fsh.	5		1899	Lynn, Mass.	Gloucester, Mass.
202366		Ga. s.	Quartette	10	5	46.0	10.4	3.2	Msc.	2	15	1905	Irvington, Va.	Tappahannock, Va.
20587	J.V.W.G.	St. s.	[5]*Queen*	2,727	1,672	331.2	38.5	21.2	Pas.	80	3,000	1882	Philadelphia, Pa.	San Francisco, Cal.
20605		St. s.	Queen	59	35	64.0	16.0	6.0	Pas.	5	49	1892	Astoria, Oreg.	Seattle, Wash.
20609		St. s.	Queen	17	8	49.6	13.3	4.3	Fer.	2		1895	East Boston, Mass.	Marblehead, Mass.
20616		St. s.	QUEEN	29	19	50.7	14.0	6.2	Tow.	3		1897	Buffalo, N. Y.	Cape Vincent, N. Y.
20627		St. s.	Queen	24	16	54.0	14.5	5.5	Tow.	2		1900	San Francisco, Cal.	San Francisco, Cal.
20629		*St. p.	Queen	12	12	46.0	11.0	2.6	Msc.	2		1900	Prophetstown, Ill.	Rock Island, Ill.
20634		Ga. s.	Queen	7	7	26.1	8.6	3.7	Msc.	1		1901	Avalon, Cal.	Los Angeles, Cal.
20640		Ga. s.	Queen	14	10	49.5	11.5	3.6	Pas.	1	23	1903	Astoria, Oreg.	Astoria, Oreg.
141022		St.c.bt.	[6]Queen	135	108	93.0	17.4	8.6	Frt.	4	75	1889	Lockport, N. Y.	Buffalo, N. Y.
200886		Ga. s.	Queen	11	7	51.2	12.8	2.6	Frt.	1		1904	Smiths Point, Tex.	Galveston, Tex.
202303		Ga. s.	Queen	10	9	38.2	12.2	4.2	Pas.	1	16	1905	Mystic, Conn.	New Bedford, Mass.
203245		*Ga. p.	Queen	14	14	38.0	13.0	2.8	Pas.	2	12	1906	Portland Oreg.	Portland, Oreg.

[1] Formerly st. y. Aquilo.
[2] Formerly st. y. Anstice.
[3] Formerly st. s. Bentley.
[4] Formerly st. s. Astoria.
[5] Formerly st. s. Queen of the Pacific.
[6] Formerly st. c. bt. Lizzie Crandall.
† Composite.

Digitized by Google

MERCHANT **STEAM** VESSELS OF THE UNITED STATES—Continued.

Official No.	Signal letters.	Rig.	Name of vessel.	Gross tonnage.	Net tonnage.	Length.	Breadth.	Depth.	Service.	Crew.	Indicated horsepower.	When built.	Where built.	Home port (where permanent document issues).
						Feet.	Feet.	Feet.						
204119		Ga. s.	Queen	13	10	43.7	10.0	5.2	Tow.	1		1907	Marshfield, Oreg.	Coos Bay, Oreg.
20610		St. s.	Queen Anne	14	9	44.9	9.0	3.2	Pas.	2		1895	Detroit, Mich.	Grand Haven, Mich.
20624		St. p.	QUEEN ANNE	651	410	203.3	52.0	8.6	Pas.	31	1,100	1899	Baltimore, Md.	Washington, D. C.
202276		Ga. y.	Queen Bess	11	11	43.3	14.0	4.6	Yct.	1		1905	Perth Amboy, N. J.	Perth Amboy, N. J.
20598		St. s.	Queen City	25	16	60.0	13.9	6.3	Pas.	3		1889	Poughkeepsie, N. Y.	Albany, N. Y.
20601		*St. p.	Queen City	150	150	140.0	33.3	4.6	Pas.	36		1891	Columbus, Ga.	Apalachicola, Fla.
20612		St. s.	QUEEN CITY	3,979	3,198	401.4	48.0	23.7	Pas.	24	1,700	1896	Cleveland, Ohio	Duluth, Minn.
20614		*St. p.	Queen City	624	624	236.0	44.0	7.0	Pas.	65		1897	Cincinnati, Ohio	Pittsburg, Pa.
202940		St. s.	Queen City	42	26	72.0	16.5	6.0	Pas.	3		1906	Wildwood, N. J.	Somers Point, N. J.
203355		St. s.	Queen City	24	17	53.2	13.3	5.6	Tow.	2		1906	Buffalo, N. Y.	Buffalo, N. Y.
20582		St. s.	Queen Mab	19	9	51.6	13.4	4.6	Tow.	2		1880	Tottenville, N. Y.	New York, N. Y.
201844		*Ga. p.	Queen of Decatur	24	24	72.0	24.0	2.0	Fer.	3		1905	Decatur, Nebr.	Sioux City, Iowa.
203486		Ga. s.	Queen of the Lake	18	16	46.0	12.0	4.6	Pas.	2		1906	Fond du Lac, Wis.	Milwaukee, Wis.
91015		St. p.	[1]Queens	802	585	197.6	45.0	13.5	Fer.	7	450	1877	Hoboken, N. J.	New York, N. Y.
202347		St. s.	QUEENS	1,954	1,329	246.4	46.1	18.4	Fer.	20	3,500	1905	Sparrows Point, Md.	Do.
200379		St. s.	Quequechan	76	37	75.3	20.1	8.2	Tow.	4	200	1903	Bath, Me.	Fall River, Mass.
20521		St. s.	Quickstep	68	42	76.0	17.4	6.8	Tow.	5		1864	New Brunswick, N. J.	New York, N. Y.
20558		St. s.	Quickstep	10	5	41.2	11.2	5.0	Tow.	2		1869	Buffalo, N. Y.	Detroit, Mich.
20581		St. s.	Quickstep	231	104	135.5	20.0	13.7	Fsh.	23		1879	Noank, Conn.	Greenport, N. Y.
20617		*St. p.	Quickstep	343	233	123.8	24.8	4.4	Pas.	18		1898	Seattle, Wash.	Nome, Alaska.
203670		*Ga. p.	Quickstep	12	9	37.3	12.0	7.5	Pas.	1		1906	Memphis, Tenn.	Memphis, Tenn.
202436		Ga. s.	Quinault	14	9	47.0	12.2	3.9	Pas.	1		1905	Tacoma, Wash.	Pt. Townsend, Wash.
203022	K.V.H.P.	St. s.	Quinault	582	426	169.0	38.0	12.1	Pas.	18		1906	Aberdeen, Wash.	San Francisco, Cal.
20611		St. p.	Quincy	806	806	264.7	42.0	6.8	Pas.	75	1,068	1896	Dubuque, Iowa	St. Louis, Mo.
20631		St. s.	Quinnat	31	14	63.0	16.0	6.3	Ten.	8		1901	San Francisco, Cal.	San Francisco, Cal.
20552		Ga. s.	Quinnipiac	14	9	48.0	11.3	3.4	Msc.	2		1870	New Haven, Conn.	Key West, Fla.
20596		Na. y.	Quissett	6	5	25.6	12.4	3.7	Yct.	0		1885	Mattapoisett, Mass.	New Bedford, Mass.
20625		Ga. s.	Quissetta	5	5	25.0	11.0	5.0	Fsh.	1		1899	Monument Beach, Mass.	Hyannis, Mass.
20628		St. s.	Quoddy	34	17	59.0	15.1	6.2	Fsh.	3		1900	Dennysville, Me.	Lubec, Me.
			R.											
111097		*St. p.	R. Dunbar	252	158	160.0	29.4	6.4	Pas.	44	241	1895	Jeffersonville, Ind.	Nashville, Tenn.
110893		St. s.	R. Miler	83	56	75.1	18.5	6.8	Pas.	3		1891	Astoria, Oreg.	Astoria, Oreg.
111343		*Ga. p.	R. Nash	6	6	65.0	13.0	1.5	Pas.	1		1900	Bethlehem, Ind.	Evansville, Ind.
19677		St. s.	R. Prindiville	24	12	60.4	13.8	6.4	Tow.	3		1863	Chicago, Ill.	Chicago, Ill.
202398		*St. p.	R. Smith	88	44	100.0	21.0	3.5	Pas.	12	60	1905	Evansville, Ind.	Evansville, Ind.
110672		St. s.	R. A. Seymour, jr.	131	103	110.1	22.7	7.7	Frt.	8	175	1882	Manitowoc, Wis.	Chicago, Ill.
111336		St. s.	R. B. Douglas	129	84	116.0	20.0	10.0	Fsh.	7		1901	Pocomoke City, Md.	Tappahannock Va.
110297		St. p.	R. B. Hayes	164	82	134.0	21.0	7.5	Pas.	11		1876	Sandusky, Ohio	Sandusky, Ohio.
111118	K.M.T.C.	St. s.	R. B. Little	99	67	78.6	21.1	9.9	Tow.	8		1896	Port Richmond, N. Y.	New York, N. Y.
110676		St. s.	R. C. Barkley	16	13	50.6	14.6	3.1	Tow.	8		1885	Charleston, S. C.	Charleston, S. C.
110716		*St. p.	R. C. Gunter	238	238	153.0	28.0	4.0	Pas.	20	378	1886	Chattanooga, Tenn.	Kansas City, Mo.
111299		*St. p.	R. C. Henry	195	151	103.5	24.6	3.4	Frt.	9		1900	Dublin, Ga.	Brunswick, Ga.
77241		St. p.	[2]R. C. Reynolds	469	386	135.6	29.8	11.7	Fer.	7		1896	Noank, Conn.	Albany, N. Y.
110896		St. s.	R. C. Veit	192	96	106.2	23.8	12.2	Pas.	11		1891	Athens, N. Y.	Chicago, Ill.
203890	K.V.W.C.	St. s.	R. D. Inman	717	670	186.5	39.0	14.0	Frt.	21		1907	Marshfield, Oreg.	San Francisco, Cal.
111105		*St. p.	R. D. Kendall	82	82	92.0	23.5	3.5	Pas.	6		1896	Rock Island, Ill.	Rock Island, Ill.
201815		St. s.	R. E. DOVILLE	199	135	120.5	28.0	7.0	Drg.	10	250	1905	Toledo, Ohio	Toledo, Ohio.
200315		St. s.	R. E. SCHUCK	4,713	3,384	416.0	50.0	28.0	Pas.	22	1,500	1903	Lorain, Ohio	Cleveland, Ohio.
110918		St. s.	R. G. Davis	23	11	52.4	14.6	6.0	Pas.	3		1891	Athens, N. Y.	Albany, N. Y.
111213		St. s.	R. G. Schmoldt	19	13	47.3	10.2	4.8	Pas.	5		1891	Peoria, Ill.	Peoria, Ill.
110549		St. s.	R. G. Townsend	83	41	81.6	20.5	8.5	Tow.	8		1882	Philadelphia, Pa.	Albany, N. Y.
110404		St. s.	R. H. Cook	17	8	45.7	12.0	5.6	Tow.	4		1879	Cumbridge, Md.	Baltimore, Md.
110553		St. s.	R. H. Hebard	13	6	40.0	11.8	5.6	Tow.	3		1882	Buffalo, N. Y.	Buffalo, N. Y.
110566		St. s.	R. H. Weidemann	34	20	58.0	15.8	7.0	Tow.	4		1882	do	Duluth, Minn.
201605		*St. p.	R. J. Armstrong	60	40	63.0	14.0	3.0	Tow.	4		1903	Columbia, S. C.	Georgetown, S. C.
111046		St. s.	R. J. Barrett	109	54	84.0	21.5	10.2	Pas.	5	400	1893	Athens, N. Y.	New York. N. Y.
200183		St. s.	R. J. Foster	45	31	70.0	16.6	7.0	Tow.	4		1903	New Baltimore, N. Y.	Do.
110504		St. s.	R. J. Gordon	280	202	103.6	23.0	7.7	Pas.	9	175	1881	Marine City, Mich.	Grand Haven, Mich.
111222		St. s.	R. J. Killick	33	14	62.5	14.6	6.4	Tow.	3		1899	Eastport, Me.	Eastport, Me.
110702		St. s.	R. J. Moran	75	37	76.0	19.3	9.1	Tow.	6		1886	Athens, N. Y.	New York, N. Y.
203275		*Ga. p.	R. K. O.	11	11	52.0	10.0	2.0	Tow.	1		1906	Mammoth Cave, Ky.	Evansville, Ind.
111220		*St. p.	R. L. Aubrey	99	63	121.0	23.0	3.6	Tow.	13		1899	Pittsburg, Pa.	Pittsburg, Pa.
200254		St. s.	R. L. IRELAND	4,470	3,143	416.0	50.3	24.0	Pas.	21	1,500	1903	Chicago, Ill.	Cleveland, Ohio.
110689		St. s.	R. L. Myers	128	82	118.6	24.8	4.1	Pas.	7	40	1885	Washington, N. C.	New York. N. Y.
150894		*St. p.	[3]R. L. Westcott	75	75	121.0	26.0	4.8	Tow.	6	321	1901	St. Louis, Mo.	Chattanooga, Tenn.
111124	K.R.J.N.	St. s.	R. M. Waterman	174	74	91.0	23.5	10.8	Tow.	9	250	1896	New London, Conn.	New London, Conn.
111112		St. s.	R. P. Easton	19	13	46.2	13.7	5.6	Tow.	3		1896	Saugatuck, Mich.	Chicago, Ill.
110856		St. s.	R. P. Elmore	85	58	67.2	18.0	7.5	Pas.	6	77	1890	Astoria, Oreg.	Pt. Townsend, Wash.
110745		St. s.	R. P. Fitzgerald	1,681	1,175	256.0	38.0	20.0	Frt.	17	650	1887	Detroit, Mich.	Chicago, Ill.
92862		*St. p.	[4]R. P. Hobson	22	13	40.8	8.1	2.5	Pas.	2		1892	Terre Haute, Ind.	Evansville, Ind.
202418		Ga. s.	R. P. Spencer	6	6	32.0	7.0	3.0	Msc.	1	12	1903	Grafton, Ill.	Paducah, Ky.
21437		St. s.	R. S. Carter	37	18	58.0	16.3	7.0	Tow.	4		1861	Buffalo, N. Y.	New York, N. Y.
110910		St. s.	R. T. Roy	23	15	54.0	14.2	5.7	Fsh.	4		1891	Cleveland, Ohio	Port Huron, Mich.
110535		St. s.	R. W. Currie	36	18	60.0	14.0	7.2	Tow.	7		1882	Algonac, Mich.	Marquette, Mich.

[1] Formerly st. p. Moonachie. [2] Formerly st. p. John G. Carlisle. [3] Formerly *st. p. Parker. [4] Formerly st. s. May Belle.

Digitized by Google

MERCHANT **STEAM** VESSELS OF THE UNITED STATES—Continued.

Official No.	Signal letters.	Rig.	Name of vessel.	Gross tonnage.	Net tonnage.	Length.	Breadth.	Depth.	Service.	Crew.	Indicated horsepower.	When built.	Where built.	Home port (where permanent document issues).
						Feet.	Feet.	Feet.						
200948	.....	St. s.	R. W. ENGLAND	3,887	2,935	362.8	50.2	29.0	Pas.	21	900	1904	Ecorse, Mich	Cleveland, Ohio.
111385	.....	Na. s.	R. W. Taylor	12	8	44.0	12.6	4.0	Msc.	2	.....	1901	Morehead City, N. C	Beaufort, N. C.
111200	.....	St. s.	R W. WLMOT	569	279	142.0	31.5	18.6	Pas.	18	.....	1898	Cleveland, Ohio	Pittsburg, Pa.
203879	.....	*Ga. p.	R. and C	14	14	45.5	10.4	3.0	Pas.	1	.....	1907	Redland, Ind. T	Memphis, Tenn.
111301	.....	*Ga. p.	Rabbit's Foot	10	10	41.0	9.0	2.8	Msc.	1	.....	1899	Dayton, Ky	Cincinnati, Ohio.
21642	.....	St. s.	Rabboni	97	48	92.0	23.0	8.2	Tow.	10	.....	1865	San Francisco, Cal	San Francisco, Cal.
110942	.....	Ga. s.	Rachel	6	6	27.0	11.6	3.5	Oys.	1	.....	1876	Noank, Conn	Bridgeport, Conn.
110822	.....	St. y.	Racquette	25	12	59.5	12.8	4.2	Yct.	3	.....	1886	Champlain, N. Y	Hartford, Conn.
110460	K. G. S. R.	St. y.	*Radha*	194	97	142.0	20.0	8.7	Yct.	18	.....	1881	Newburgh, N. Y	New York, N. Y.
111443	K. V. S. Q.	St. s.	RADIANT	81	55	74.0	18.0	9.0	Tow.	7	500	1903	Philadelpnia, Pa	Baltimore, Md.
111109	.....	St. s.	Radnor	122	83	80.2	22.7	10.8	Tow.	5	400	1896	South Amboy, N.J	New York, N. Y.
203404	.....	Ga. y.	Raduga	19	16	48.7	11.8	6.2	Yct.	2	.....	1906	Long Island City, N. Y	Do.
111286	.....	St. s.	Ragnhild	73	49	81.3	18.2	8.6	Pas.	6	.....	1900	Ballard, Wash	Sitka, Alaska.
111064	.....	St. s.	Rainbow	15	7	46.9	12.5	4.6	Fsh.	8	.....	1894	Erie, Pa	Erie, Pa.
111268	K. P. R. S.	St. s.	Rainier	800	519	204.9	38.0	13.6	Pas.	28	1,000	1900	Hoquiam, Wash	San Francisco, Cal.
204171	.....	Ga. s.	Rainier	10	10	45.0	8.0	3.0	Pas.	1	.....	1907	Clinton, Iowa	Rock Island, Ill.
110081	.....	St. s.	Raleigh	260	205	119.1	23.2	8.2	Frt.	10	335	1872	Portsmouth, Va	New York, N. Y.
110154	.....	St. s.	Raleigh	1,205	1,104	227.3	34.0	15.0	Frt.	12	750	1871	Cleveland, Ohio	Detroit, Mich.
111216	.....	Ga. s.	Raleigh	5	5	23.8	11.0	3.6	Fsh.	1	.....	1899	Osterville, Mass	Chatham, Mass.
203422	K. V. N. S.	St. s.	RALEIGH	1,185	805	222.5	33.0	21.3	Frt.	16	1,200	1906	Sparrows Point, Md	Baltimore, Md.
135075	.....	St. s.	[1] Ralph	42	21	60.0	15.2	7.6	Tow.	1	.....	1874	East Saginaw, Mich	Port Huron, Mich.
111265	.....	*St. p.	RALPH BARKER	229	114	85.6	20.6	4.0	Tow.	6	.....	1900	Port Inglis, Fla	Cedar Keys, Fla.
110901	.....	St. s.	Ralph L	15	14	42.0	12.8	5.2	Tow.	1	.....	1891	San Francisco, Cal	San Francisco, Cal.
21971	.....	St. s.	Ralph Ross	93	82	97.0	24.0	8.5	Tow.	6	.....	1870	Philadelphia, Pa	Bangor, Me.
111085	.....	Na. s.	Ralph W	9	8	36.9	8.9	3.8	Frt.	2	.....	1895	Millville, N. J	Bridgeton, N. J.
111038	.....	St. s.	Ralph M. Cooper	27	17	58.8	14.9	6.2	Pas.	4	.....	1893	Manitowoc, Wis	Grand Haven, Mich.
110514	.....	St. s.	Ramapo	69	34	80.0	18.5	9.0	Tow.	5	.....	1882	Brooklyn, N. Y	New York, N. Y.
111123	.....	St. s.	RAMAPO	3,314	2,499	319.5	44.0	27.8	Pas.	21	1,500	1896	Buffalo, N. Y	Buffalo, N. Y.
92870	.....	Ga. y.	[2] Rambler	74	50	85.3	16.0	9.5	Yct.	5	.....	1898	North Weymouth, Mass.	New York, N. Y.
105203	.....	St. s.	[3] Rambler	34	19	64.0	16.4	6.3	Tow.	3	.....	1873	Baltimore, Md	Norfolk, Va.
110508	.....	St. s.	Rambler	53	26	75.3	17.7	6.4	Tow.	4	.....	1882	Tottenville, N. Y	New Haven, Conn.
110568	.....	St. s.	Rambler	15	7	40.0	12.9	5.5	Tow.	2	.....	1883	Baltimore, Md	Newark, N. J.
110946	.....	St. s.	Rambler	34	17	53.0	16.0	7.5	Tow.	3	.....	1891	Tottenville, N. Y	New York, N. Y.
110602	.....	Ga. s.	Rambler	13	9	37.0	12.6	2.6	Tow.	1	.....	1886	Chinook, Wash	Astoria, Oreg.
125711	.....	St. s.	[4] Rambler	188	128	123.0	25.3	10.0	Frt.	7	.....	1879	Greenpoint, N. Y	New York, N. Y.
157557	K. P. M. R.	St. y.	[5] RAMBLER	228	196	155.3	23.5	12.5	Yct.	25	1,100	1899	Elizabeth, N. J	Do.
200723	.....	Ga. s.	Rambler	11	10	35.8	9.0	3.7	Pas.	1	.....	1903	Boston, Mass	Cincinnati, Ohio.
201987	.....	Ga. s.	Rambler	21	8	59.6	14.4	4.7	Pas.	5	50	1905	Holly, Fla	New Orleans, La.
202270	.....	*Ga. p.	Rambler	8	8	36.0	7.0	2.0	Pas.	1	.....	1905	Terre Haute, Ind	Evansville, Ind.
202819	.....	*Ga. p.	Rambler	14	14	49.8	11.2	3.2	Tow.	3	.....	1905	Osage City, Mo	Kansas City, Mo.
202967	.....	St. s.	Rambler	9	6	45.0	12.0	2.6	Tow.	2	.....	1906	Drummond, Mich	Marquette, Mich.
203083	.....	Ga. s.	Rambler	34	14	67.2	15.3	5.0	Frt.	2	30	1906	Seaford, Del	Camden, N. J.
203498	.....	*Ga. p.	Rambler	7	7	38.0	10.0	2.2	Pas.	1	.....	1905	Prices Landing, Ky	Evansville, Ind.
203804	.....	St. s.	Rambler	14	9	45.5	11.5	4.5	Tow.	2	.....	1906	Brunswick, Ga	Brunswick, Ga.
203963	.....	Ga. s.	Rambler	7	7	35.0	7.7	3.5	Pas.	1	.....	1903	Muskegon, Mich	Burlington, Iowa.
204044	.....	Ga. y.	Rambler	75	74	57.0	17.0	6.9	Yct.	3	.....	1907	Boston, Mass	Boston, Mass.
27644	.....	St. s.	[6] Ramona	24	18	49.5	13.5	5.0	Pas.	2	.....	1891	Poughkeepsie, N. Y	Albany, N. Y.
110738	.....	St. s.	RAMONA	57	28	95.0	13.5	7.4	Pas.	6	382	1886	Newburgh, N. Y	Cape Vincent, N. Y.
111425	K. R. W. P.	St. s.	Ramona	1,061	671	195.0	32.0	15.7	Pas.	46	900	1902	Alameda, Cal	New York, N. Y.
111427	.....	*Ga. p.	Ramona	15	12	62.5	15.9	2.3	Msc.	2	.....	1902	Higginsport Ohio	Cincinnati, Ohio.
111474	K. S. N. L.	St. p.	Ramona	575	362	118.0	29.0	12.2	Fer.	4	700	1903	Alameda, Cal	San Diego, Cal.
120907	K. L. H. W.	St. s.	[7] RAMOS	843	538	190.0	28.2	20.0	Frt.	24	1,528	1885	New Castle, England	New York, N. Y.
111461	K. S. V. J.	Ga. y.	Rampant	38	36	65.0	13.6	6.0	Yct.	3	25	1903	Bridgeport, Conn	Do.
111326	.....	Ga. s.	Ramsden	13	11	39.5	14.0	4.0	Msc.	1	.....	1901	Ocean Side, N. Y	Patchogue, N. Y.
110718	.....	St. bge.	Rancocas	150	122	95.8	22.5	8.3	Frt.	5	.....	1886	Wilmington, Del	New York, N. Y.
110693	.....	St. s.	Rand	191	147	119.1	25.7	9.4	Frt.	9	460	1886	Manitowoc, Wis	Port Huron, Mich.
111338	.....	St. s	RANDOLPH S. WARNER.	3,062	2,128	332.0	42.0	22.7	Frt.	21	1,220	1901	West Superior, Wis	Cleveland, Ohio.
77077	.....	*St. p.	[8] Ranger	107	107	135.0	25.0	4.5	Tow.	15	.....	1892	Pittsburg, Pa	Pittsburg, Pa.
110534	.....	St. s.	Ranger	160	88	121.0	20.2	10.2	Fsh.	26	.....	1882	Mystic, Conn	Greenport, N. Y.
110746	.....	St. s.	Ranger	144	72	106.4	22.9	11.2	Pas.	3	338	1887	North Bend, Oreg	Eureka, Cal.
111240	.....	St. s.	Ranger	43	10	58.8	14.3	5.5	Pas.	2	.....	1899	Hoquiam, Wash	Pt. Townsend, Wash.
204229	.....	Ga. s.	Ranger	11	7	42.8	10.3	2.2	Frt.	2	.....	1907	Everett, Wash	Do.
111430	K. S. C. Q.	St. p.	Ransom B. Fuller	1,862	1,023	277.5	40.1	14.0	Pas.	96	1,600	1902	Bath, Me	Bath, Me.
110900	.....	St. s.	Rapid Transit	192	91	98.0	30.8	7.4	Frt.	12	.....	1891	Hadlock, Wash	Pt. Townsend, Wash.
202609	.....	*St. p.	Rapids	219	149	134.8	28.4	4.5	Pas.	13	.....	1905	Grand Rapids, Mich	Grand Haven, Mich.
111083	.....	St. s.	Rappahannock	2,380	1,911	308.1	42.5	21.2	Frt.	17	1,200	1895	West Bay City, Mich	Duluth, Minn.
111445	.....	St. s.	Rappahannock	135	83	114.0	18.0	8.0	Fsh.	25	225	1903	Pocomoke City, Md	Tappahannock, Va.
111348	.....	Ga. s.	Rara Avis	10	10	36.4	13.5	5.6	Fsh.	4	.....	1901	Rockport, Mass	Gloucester, Mass.
21766	.....	St. s.	Raritan	166	150	108.0	22.6	7.6	Frt.	7	.....	1858	Wilmington, Del	Burlington, N. J.
200977	.....	Ga. s.	Rattler	10	6	33.5	11.6	5.8	Fsh.	1	.....	1904	Friendship, Me	Provincetown, Mass.
111194	.....	*St. p.	Ratoon	52	35	76.0	18.4	3.0	Frt.	4	.....	1898	Morgan City, La	New Orleans, La.
202681	K. V. D. M.	St. s.	Ravalli	998	777	186.2	38.1	14.8	Frt.	18	.....	1905	Fairhaven, Cal	New York, N. Y.
111284	K. P. S. W.	St. s.	RAVENSCRAIG	2,301	1,758	243.5	43.2	23.8	Pas.	21	600	1900	Port Huron, Mich	Duluth, Minn.
141654	K. Q. H. C.	Ga. y.	[9] Ravenswood	31	21	77.0	11.6	5.4	Yct.	4	.....	1899	Detroit, Mich	New York, N. Y.

[1] Formerly st. s. E. H. Miller.
[2] Formerly st. y. Montclair.
[3] Formerly st. s. Alice M. Ehrman.
[4] Formerly Caroline A. Peene.
[5] Formerly st. y. Dreamer.
[6] Formerly *st. s. Young America.
[7] Formerly { a British st. s. Foxhall. b American st. s. Foxhall. c British st. s. Foxhall. d American st. s. Foxhall.
[8] Formerly st. p. John W. Ailse.
[9] Formerly ga. y. { a Lady Frances. b Amalie.

Digitized by Google

MERCHANT **STEAM** VESSELS OF THE UNITED STATES—Continued.

Official No.	Signal letters.	Rig.	Name of vessel.	Gross tonnage.	Net tonnage.	Length.	Breadth.	Depth.	Service.	Crew.	Indicated horsepower.	When built.	Where built.	Home port (where permanent document issues).
						Feet.	*Feet.*	*Feet.*						
111170		Ga. s.	Ray	19	13	52.0	14.3	3.4	Tow.	2		1897	Elizabeth City, N. C.	Elizabeth City, N. C.
201466		*St. p.	Ray	67	67	115.5	22.0	3.0	Msc.	6		1904	New Matamoras, Ohio	Wheeling, W. Va.
202163		Ga. s.	Ray E	11	8	43.0	11.0	4.0	Pas.	2		1905	Cape May, N. J.	Bridgeton, N. J.
111454		*St. p.	Rayman	13	12	59.0	12.2	2.0	Pas.	1		1903	Mingo Junction, Ohio	Wheeling, W. Va.
76063		St. s.	[1] Raymond	17	8	35.5	13.0	5.3	Tow.	2		1879	Camden, N. J.	New York, N. Y.
111317		St. s.	Raymond	39	26	54.9	13.6	6.3	Pas.	3		1900	Brunswick, Ga.	Brunswick, Ga.
200621		*Ga. p.	Raymond	6	6	30.0	8.0	2.5	Msc.	1	4	1904	Paducah, Ky.	Paducah, Ky.
202779		St. s.	Raymond	33	22	51.7	15.0	5.5	Tow.	4		1906	Hartford, Conn.	Hartford, Conn.
203363		*Ga. p.	Raymond	8	8	53.0	9.5	2.3	Tow.	1		1903	Madison, Ind.	Louisville, Ky.
203448	K. V. P. F.	St. s.	Raymond	595	350	182.4	38.0	13.0	Frt.	19		1906	Prosper, Oreg.	San Francisco, Cal.
202133		*St. p.	Raymond H.	55	55	91.5	23.5	4.2	Frt.	12	25	1905	St. Marks, Fla.	Apalachicola, Fla.
110509		*St. p.	Raymond Horner	688	688	195.0	45.1	6.7	Tow.	50		1882	Pittsburg, Pa.	Pittsburg, Pa.
202852		*St. p.	Reaper	96	96	135.0	26.0	4.6	Tow.	5		1906	Marietta, Ohio	Paducah, Ky.
203685		*Ga. p.	Reba	14	14	60.3	14.1	3.0	Pas.	1	20	1903	Rockwood, Tenn.	Chattanooga, Tenn.
111171		*St. p.	Reba Reeves	63	63	105.4	21.8	3.4	Pas.	11		1897	Charleston, W. Va.	Louisville, Ky.
110232		St. s.	*Rebecca*	39	19	67.0	14.0	6.7	Tow.	4		1874	Camden, N. J.	Philadelphia, Pa.
111352		*St. p.	Rebecca	159	159	135.0	27.0	4.4	Drg.	14		1901	Parkersburg, W. Va.	Pittsburg, Pa.
111219		Ga. s.	Rebecca J. Harris	14	12	43.0	14.0	7.0	Frt.	2		1899	Eastport, Me.	Eastport, Me.
200174		Ga. s.	Rebecca L. Felton	14	10	45.5	11.8	2.2	Frt.	1		1903	Carrabelle, Fla.	Tampa, Fla.
110727		Ga. s.	Rebecca M.	15	14	47.0	17.2	3.8	Msc.	1		1887	New Gretna, N. J.	Patchogue, N. Y.
111054		Ga. s.	Rebecca M. Newcomb	11	9	30.9	15.0	3.8	Frt.	2		1894	Church Landing, N. J.	Camden, N. J.
92543	K. L. S. P.	St. y.	[2] REBEMAR	74	42	100.2	16.1	8.2	Yct.	5		1893	Wilmington, Del.	Pittsburg, Pa.
110667		St. s.	*Record*	59	30	68.4	17.0	8.0	Tow.	5		1884	Cleveland, Ohio	Duluth, Minn.
110796		St. s.	Red Ash	117	58	92.6	22.0	9.6	Tow.	5	450	1888	Brooklyn, N. Y.	New York, N. Y.
111411		St. s.	RED BANK	1,016	501	200.0	44.0	17.3	Fer.	10	1,000	1902	Wilmington, Del.	Do.
111067		*St. p.	Red Bluff	246	185	150.5	33.0	3.2	Pas.	32	160	1894	Sacramento, Cal.	San Francisco, Cal.
203996		Ga. s.	Red Boy	14	10	50.6	12.4	3.2	Ten.	2	45	1907	Astoria, Oreg.	Pt. Townsend, Wash.
111420		Ga. s.	Redfield	10	7	31.5	11.5	3.0	Pas.	1	12	1895	Racine, Wis.	Dubuque, Iowa.
200987		St. y.	Redfield, jr.	30	20	46.0	12.6	6.0	Yct.	2		1904	Oshkosh, Wis.	Milwaukee, Wis.
111178		*St. p.	Redlands	14	9	50.0	12.0	3.6	Prs.	8		1898	San Francisco, Cal.	St. Michael, Alaska.
111405	K. R. P. W.	St. s.	REDONDO	679	462	188.0	38.0	11.5	Pas.	24	900	1902	Toledo, Ohio	San Francisco, Cal.
162330		St. s.	Redondo	77	42	65.8	20.0	9.2	Pas.	4		1904	Hoquiam, Wash.	Do.
111023		St. s.	Redwing	19	10	50.0	12.4	5.7	Tow.	5		1893	New Berlin, Fla.	Jacksonville, Fla.
201973		*Ga. p.	Red Wing	10	8	52.0	9.0	2.3	Pas.	2		1905	Savanna, Ill.	Galena, Ill.
203596		*St. p.	Reform	627	560	178.0	40.0	6.0	Pas.	21	375	1898	Wood Island, Cal.	San Francisco, Cal.
110987		St. s.	REFUGE	33	23	54.2	15.0	6.9	Fer.	4		1892	Wilmington, Del.	New York, N. Y.
80924		St. s.	[3] Regent	13	6	43.0	11.6	5.6	Tow.	2		1882	Brooklyn, N. Y.	Do.
111285		St. s.	Regina	24	16	48.3	14.0	4.9	Tow.	3		1900	Athens, N. Y.	Do.
203850		Ga. y.	Regina	27	18	57.0	10.0	4.2	Yct.	3		1901	New York, N. Y.	Jacksonville, Fla.
110948		St. s.	*Regis*	91	45	76.5	19.5	8.6	Pas.	9		1891	Camden, N. J.	Savannah, Ga.
110218		St. s.	[4] Reliable	49	24	75.5	18.0	7.2	Tow.	4		1873	Philadelphia, Pa.	New York, N. Y.
110435		St. s.	Reliable	97	44	91.1	22.7	6.4	Tow.	9		1880	Detroit, Mich.	Port Huron, Mich.
111423		St. s.	Reliable	102	69	73.1	17.4	6.0	Pas.	6	120	1902	Astoria, Oreg.	Pt. Townsend, Wash.
21961		St. bge.	Reliance	98	70	90.0	22.5	7.5	Frt.	6		1870	Philadelphia, Pa.	New York, N. Y.
42652		St. s.	[5] Reliance	480	323	146.0	30.0	9.3	Frt.	9	240	1880	South Rockwood, Mich.	Duluth, Minn.
105991		St. s.	[6] Reliance	75	37	84.0	18.0	8.0	Tow.	7		1881	Camden, N. J.	Norfolk, Va.
110110		St. s.	Reliance	75	38	85.2	20.8	8.5	Tow.	4		1873	Greenpoint, N. Y.	Providence, R. I.
110585		St. s.	*Reliance*	96	62	90.4	19.0	7.5	Pas.	6		1881	Wilmington, Del.	New York, N. Y.
110842		St. s.	Reliance	94	47	92.2	21.2	10.5	Pas.	6	250	1889	Benicia, Cal.	San Francisco, Cal.
110878		St. s.	RELIANCE	59	47	96.0	20.2	10.9	Tow.	5		1890	Dubuque, Iowa	St. Louis, Mo.
111278		St. s.	Reliance	153	104	118.0	20.5	6.5	Pas.	11	266	1900	Portland, Oreg.	Pt. Townsend, Wash.
111463		Na. s.	Reliance	6	6	38.0	9.9	2.6	Msc.	1	10	1903	Morehead City, N. C.	Beaufort, N. C.
200023	K. S. N. R.	St. s.	Reliance	251	122	109.8	30.5	10.1	Frt.	6	400	1903	Bath, Me.	Portland, Me.
200105		Ga. s.	Reliance	6	6	35.0	12.0	2.6	Fsh.	3		1903	Greenport, N. Y.	Greenport, N. Y.
200164		St. s.	Reliance	62	42	70.6	17.6	7.8	Tow.	5		1903	Long Island City, N. Y.	New York, N. Y.
200347		Ga. s.	Reliance	6	6	28.5	7.0	3.5	Pas.	1		1903	Muscatine, Iowa	Rock Island, Ill.
200430		Ga. s.	Reliance	19	19	44.8	15.3	7.0	Fsh.	7		1903	Gloucester, Mass.	Gloucester, Mass.
200524		Ga. s.	Reliance	13	9	37.5	14.0	6.1	Fsh.	2		1903	Friendship, Me.	Provincetown, Mass.
200927		St. s.	Reliance	8	8	60.0	10.0	3.0	Pas.	3		1904	Allegheny, Pa.	Pittsburg, Pa.
201209		Ga. y.	Reliance	46	39	62.5	16.0	4.2	Yct.	2		1904	Baltimore, Md.	Baltimore, Md.
201552		Ga. s.	Reliance	8	8	38.0	8.0	3.0	Pas.	1		1904	Clinton, Iowa	Rock Island, Ill.
201819		Ga. s.	Reliance	39	20	72.0	16.2	2.9	Pas.	5		1905	Madisonville, La.	New Orleans, La.
202010		Ga. s.	Reliance	10	7	39.0	11.0	3.7	Tow.	1		1905	Ballard, Wash.	Pt. Townsend, Wash.
202078		Ga. s.	Reliance	11	9	38.5	10.8	3.0	Tow.	2	16	1905	Wolf Island, Mo.	Cairo, Ill.
203406		Ga. s.	Reliance	13	9	37.7	9.8	2.5	Pas.	1		1905	West Depere, Wis.	Grand Haven, Mich.
203754		*Ga. p.	Reliance	12	10	68.5	9.8	2.3	Frt.	2		1906	Grantsville, W. Va.	Wheeling, W. Va.
91036		St. s.	[7] Relief	34	20	71.5	16.7	3.3	Pas.	4		1878	Chicago, Ill.	Chicago, Ill.
110655	K. C. S. M.	St. s.	*Relief*	204	102	112.0	22.5	12.6	Pas.	9	600	1884	Philadelphia, Pa.	San Francisco, Cal.
110706		St. y.	Relief	16	14	63.0	9.6	6.6	Yct.	3		1884	Camden, N. J.	Burlington, N. J.
110886		St. s.	*Relief*	242	113	128.1	23.0	12.1	Plt.	10	510	1891	Philadelphia, Pa.	Norfolk, Va.
111081		*St. p.	Relief	248	157	140.0	25.5	4.0	Tow.	15		1895	Pittsburg, Pa.	Pittsburg, Pa.
200563		Ga. s.	Relief	9	7	31.0	12.0	2.8	Pas.	1		1901	Marshfield, Oreg.	Coos Bay, Oreg.
200709		Ga. s.	Relief	8	6	37.8	11.1	3.0	Tow.	1	20	1904	Southbend, Wash.	Pt. Townsend, Wash.

[1] Formerly st. s. Josiah W. Cloud.

[2] Formerly st. y. { a Marietta. b Judge. c Albatross.

[3] Formerly st. s. White and Price.

[4] Formerly st. s. R. W. Burke.

[5] Formerly sch. H. C. Sprague.

[6] Formerly st. s. Anna.

[7] Formerly st. s. Michael Brand.

Digitized by Google

MERCHANT **STEAM** VESSELS OF THE UNITED STATES—Continued.

Official No.	Signal letters.	Rig.	Name of vessel.	Gross tonnage.	Net tonnage.	Length.	Breadth.	Depth.	Service.	Crew.	Indicated horsepower.	When built.	Where built.	Home port (where permanent document issues).
						Feet.	Feet.	Feet.						
203513		*St. p.	Relief	214	209	117.5	22.5	4.7	Pas.	11	150	1906	Blalock, Oreg	Portland, Oreg.
203653		Ga. s.	Relief	11	7	33.2	9.0	7.2	Pas.	1		1906	Mobile, Ala	Mobile, Ala.
203988	K.W.B.H.	St. s.	RELIEF	828	563	184.6	30.2	20.6	Wrk.	18	1,000	1907	Wilmington, Del	New York, N. Y.
95882		St. s.	[1] Rembha	58	34	74.6	15.4	8.0	Pas.	3		1886	Baltimore, Md	Chicago, Ill.
80339		*St. p.	[2] Remora	49	49	86.6	22.2	3.4	Pas.	6		1872	Keithsburg, Ill	St. Louis, Mo.
806		St. s.	[3] Renovator	310	249	133.2	24.2	8.5	Frt.	8		1865	New York, N. Y	New York, N. Y.
126663		St. s.	[4] Renovator	471	367	135.0	31.8	14.2	Elr.	6	300	1890	Hoboken, N. J	Do.
111117		St. s.	Renown	42	38	43.5	22.0	4.0	Msc.	1	75	1896	Alameda, Cal	San Francisco, Cal.
111302		St. s.	RENSSELAER	5,124	3,827	454.0	50.0	28.5	Pas.	24	2,000	1900	Cleveland, Ohio	Duluth, Minn.
21994		Ga. s.	Report	11	11	35.3	14.5	3.7	Fsh.	2		1871	Greenport, N. Y	Greenport, N. Y.
111140		Ga. s.	Reporter	6	6	25.0	11.5	3.2	Fsh.	0		1897	Monument Beach, Mass	Edgartown, Mass.
111280		St. s.	Reporter	38	26	60.0	16.5	6.5	Frt.	3		1900	San Francisco, Cal	San Francisco, Cal.
110857		St. y.	Reposo	29	14	58.0	11.6	7.8	Yct.	4		1890	Bristol, R. I	New York, N. Y.
21439		St. p.	Republic	539	388	146.0	33.2	11.4	Fer.	6	300	1863	Greenpoint, N. Y	Do.
110865		St. s.	REPUBLIC	2,991	2,052	364.5	41.0	24.5	Pas.	21	1,350	1890	Cleveland, Ohio	Marquette, Mich.
111356		Ga. y.	Republic	9	9	34.4	9.0	5.4	Yct.	2		1901	Mattapan, Mass	Boston, Mass.
201988		Ga. s	Republic	9	6	37.0	10.9	3.8	Tow.	1		1905	Ballard, Wash	Pt. Townsend, Wash.
21535		St. s.	Rescue	20	14	52.1	13.5	5.5	Tow.	3		1864	Philadelphia, Pa	New York, N. Y.
110228		St. s.	Rescue	172	86	104.0	26.0	12.1	Tow.	10	300	1875	San Francisco, Cal	San Francisco, Cal.
110688		St. s.	Rescue	37	18	60.6	15.6	6.2	Tow.	4		1885	Burlington, Vt	Ogdensburg, N. Y.
110691		St. s.	Rescue	75	37	79.2	19.0	9.0	Tow.	7		1886	Camden, N. J	Philadelphia, Pa.
110920		St. s.	Rescue	46	23	69.0	16.6	7.4	Tow.	6	80	1891	Baltimore, Md	Baltimore, Md.
111215	K. P.B.N.	St. s.	Rescue	537	284	160.3	32.2	16.8	Wrk.	15	1,128	1899	Tottenville, N. Y	New York, N. Y.
111236		St. s.	Rescue	27	10	48.6	14.4	5.2	Fsh.	4		1898	Southbend, Wash	Pt. Townsend, Wash.
111396		Ga. s.	Rescue	8	6	37.0	10.8	4.4	Fsh.	3		1902	Ballard, Wash	Seattle, Wash.
204095		Ga. s.	Rescue	9	6	37.1	10.8	3.4	Fsh.	2		1907	....do	Pt. Townsend, Wash.
202298		*St. p.	[5] RESEARCH	45	14	60.2	14.0	4.3	Tow.	9		1898	Liverpool, England	St. Michael, Alaska.
85242		*St. p.	[6] Resolute	426	426	174.0	33.0	6.0	Tow.	24	1,168	1872	Pittsburg, Pa	Pittsburg, Pa.
110493		St. s.	Resolute	120	60	101.0	22.0	9.6	Tow.	8		1881	Fly Mountain, N. Y	New Haven, Conn.
110510		*St. p.	Resolute	207	207	139.6	29.0	3.9	Tow.	17	534	1882	Pittsburg, Pa	New Orleans, La.
110635		*St. p.	Resolute	264	205	134.7	29.0	5.5	Pas.	8	250	1884	Benicia, Cal	San Francisco, Cal.
110747		St. s.	Resolute	91	44	104.0	23.5	10.8	Tow.	9		1887	Mill No. 4, Oreg	Seattle, Wash.
110768		St. s.	Resolute	25	13	58.6	12.8	4.7	Pas.	3		1888	Kennebunk Port, Me	Boston, Mass.
111273		St. s.	Resolute	24	12	52.0	12.5	5.0	Tow.	2		1900	Portland, Oreg	Portland, Oreg.
111469		Ga. y.	Resolute	13	11	38.0	14.0	3.8	Yct.	2		1903	Bayshore, N. Y	Patchogue, N. Y.
202927		St. s.	Resolute	68	46	89.0	17.0	6.5	Pas.	6	200	1906	Mobile, Ala	Mobile, Ala.
110248		St. s.	*Restless*	52	26	75.9	16.0	6.0	Tow.	7		1875	New Orleans, La	New Orleans, La.
110844		St. s.	Restless	27	18	43.3	12.9	5.2	Fsh.	4		1889	Astoria, Oreg	Pt. Townsend, Wash.
200963		St. s.	Restless	475	291	140.0	30.5	12.5	Pas.	10		1904	Noank, Conn	Stonington, Conn.
201098		Ga. s.	Restless	7	5	35.6	8.8	3.8	Pas.	1	15	1904	Astoria, Oreg	Astoria, Oreg.
202282		Ga. s.	Restless	14	10	42.1	10.0	5.4	Yct.	1		1905	Orrs Island, Me	Cold Spring, N. Y.
111196		Ga. y.	[7] Result	17	17	48.2	16.0	4.6	Yct.	1		1898	Detroit, Mich	Cleveland, Ohio.
111226		St. s.	Reta	26	18	53.0	11.8	4.9	Pas.	2		1899	Prosper, Oreg	Coos Bay, Oreg.
110487		*St. p.	Return	109	109	114.7	20.7	3.3	Tow.	9		1881	Bakers Landing, W. Va	Pittsburg, Pa.
200825		*Ga. p.	Return	10	7	65.0	9.8	1.9	Pas.	1		1904	Grantsville, W. Va	Wheeling, W. Va.
200831		Ga. s.	Return	12	12	44.0	8.0	3.2	Pas.	1		1904	Muscatine, Iowa	Burlington, Iowa.
110375		St. s.	Reuben Foster	16	8	46.7	12.0	5.9	Tow.	5		1878	Baltimore, Md	Crisfield, Md.
110883	H.K.T.R.	St. y.	Reverie	92	53	112.1	16.7	8.7	Yct.	11		1890	Greenpoint, N. Y	New York, N. Y.
202762	K.V.F.B.	Ga. y.	Reverie	19	16	50.8	10.4	4.4	Yct.			1903	New York, N. Y	Do.
111353	K.R.P.S.	St. y.	REVOLUTION	190	129	153.5	17.4	11.2	Yct.	20	2,500	1901	....do	Great Falls, Mont.
203232	K.V.M.J.	Ga. y.	Revonah	22	17	53.7	11.2	4.9	Yct.	3		1906	Bayonne, N. J	New York, N. Y.
111412	K.R.Q.N.	St. y.	RHECLAIR	539	367	195.6	27.2	15.9	Yct.	30	2,450	1902	Port Richmond, N. Y	Do.
203483		Ga. s.	Rhine	10	8	38.6	10.2	5.0	Fsh.	3		1904	Manitowoc, Wis	Grand Haven, Mich.
111082		St. s.	Rhocean	16	12	57.9	12.0	3.9	Pas.	3		1895	South Haven, Mich	Do.
110355		Ga. s.	Rhoda C	6	6	35.4	10.6	2.6	Msc.	1		1872	Sheepshead Bay, N. Y	New York, N. Y.
110641		St. s.	Rhoda Emily	570	416	169.0	32.0	12.6	Frt.	13	250	1884	Trenton, Mich	Cleveland, Ohio.
56488		St. s.	Rhoda Stewart	447	356	138.8	29.4	10.9	Tow.	9	467	1873	Algonac, Mich	Duluth, Minn.
111143		Ga. s.	Rhoda E. Crane	14	10	47.1	13.6	4.4	Oys.	1		1897	Stratford, Conn	Providence, R. I.
21998		Ga. s.	Rhode Island	7	7	33.0	13.0	4.0	Fsh.	2		1878		Newport, R. I.
110519		St. p.	Rhode Island	2,888	2,386	332.2	46.2	16.4	Pas.	121	4,000	1882	Noank, Conn	Fall River, Mass.
115997		St. y.	[8] Rialto	34	23	70.2	13.4	5.8	Yct.	5		1884	....do	New York, N. Y.
111325		St. s.	Richard B	63	33	75.8	17.0	7.1	Tow.	9		1901	Vermilion, Ohio	Chicago, Ill.
110335	J. S. P. L.	St. s.	Richard Holyoke	181	90	115.6	24.3	11.8	Tow.	10	344	1877	Seabeck, Wash	Seattle, Wash.
110971	K. L. G. F.	St. s.	RICHARD PECK	2,906	1,819	303.3	48.0	17.8	Pas.	81	2,906	1892	Wilmington, Del	New London, Conn.
21532		St. s.	*Richard Willing*	351	291	165.5	23.0	8.2	Pas.	19	300	1855	....do	Philadelphia, Pa.
110680		St.c.bt.	Richard K. Fox	131	105	95.2	17.0	9.0	Frt.	4	75	1885	Lockport, N. Y	New York, N. Y.
110993		Na. s.	Richard K. Fox	10	8	38.5	10.3	4.8	Pas.	2		1890	New York, N. Y	Do.
110802		St. s.	Richard W. Law	113	56	70.3	20.2	6.0	Oys.	6	144	1888	New Haven, Conn	New Haven, Conn.
21824		St. bge.	Richmond	67	43	76.0	20.2	5.8	Frt.	7		1863	Chester, Pa	Newark, N. J.
110086	J. M. R. W.	St. s.	*Richmond*	1,269	863	206.0	33.0	21.6	Pas.	28	640	1873	Wilmington, Del	New York, N. Y.
111261	K. P.Q.H.	St. s.	RICHMOND	401	196	135.0	27.5	15.7	Tow.	16	900	1899	Philadelphia, Pa	Do.
111283		St. s.	Richmond	135	77	99.5	23.5	11.5	Pas.	5	750	1900	San Francisco, Cal	San Francisco, Cal.
111404		St. p.	Richmond	688	516	192.0	31.3	9.3	Pas.	17		1902	Noank, Conn	New York, N. Y.

[1] Formerly st. s. Hinda.
[2] Formerly st. p. W. D. Smith.
[3] Formerly st. s. Artisan.
[4] Formerly st. s. Columbia.
[5] Formerly Br. st. p. Research.
[6] Formerly *st. p. George Lysle.
[7] Formerly {a ywl. Result. b ga. y. Truth.
[8] Formerly st. y. Sakonnet.

Digitized by Google

MERCHANT **STEAM** VESSELS OF THE UNITED STATES—Continued.

Official No.	Signal letters.	Rig.	Name of vessel.	Gross tonnage.	Net tonnage.	Length.	Breadth.	Depth.	Service.	Crew.	Indicated horsepower.	When built.	Where built.	Home port (where permanent document issues).
						Feet.	*Feet.*	*Feet.*						
150542	.....	St. s.	[1] RICHMOND	99	49	88.5	18.0	11.0	Tow.	6	.....	1891	Buffalo, N. Y	New York, N. Y.
201898	.....	St. s.	RICHMOND	2,006	1,364	231.6	46.0	18.2	Fer.	21	.....	1905	Port Richmond, N. Y	Do.
202236	.....	Ga. s.	Richmond	18	17	40.3	16.3	4.4	Fsh.	3	.....	1905	Tottenville, N. Y	Do.
202630	.....	Ga. s.	Richter	6	6	32.0	7.0	3.2	Pas.	1	.....	1905	Clinton, Iowa	Rock Island, Ill.
8930	.....	St. p.	[2] *Ridgewood*	981	742	136.5	40.0	14.1	Fer.	6	700	1873	Chester, Pa	New York, N. Y.
110937	.....	St. s.	Ridgewood	48	29	58.0	17.5	7.4	Pas.	4	.....	1891	Athens, N. Y	Norfolk, Va.
110464	.....	St. s.	Ridgway Park	87	43	79.4	23.5	8.8	Frt.	7	100	1881	Wilmington, Del	New York, N. Y.
111333	.....	*Ga. p.	Ridley	8	8	39.0	10.5	2.0	Tow.	2	.....	1901	New Decatur, Ala	Nashville, Tenn.
203292	.....	*Ga. p.	Ridley	14	14	56.0	16.0	1.9	Tow.	2	.....	1906	Celina, Tenn	Do.
110825	.....	St. bge.	Ringleader	121	114	112.9	18.0	9.0	Frt.	5	.....	1889	Alexandria Bay, N. Y	Cape Vincent, N. Y.
203372	.....	*Ga. p.	Ringo	15	15	57.0	11.4	3.1	Frt.	2	.....	1906	Glasgow, Mo	Kansas City, Mo.
110303	J. S. D. V.	St. s.	*Rio Grande*	2,556	2,047	289.5	39.2	21.6	Pas.	41	1,400	1876	Chester, Pa	New York, N. Y.
200392	.....	Ga. s.	Rio Grande	11	7	39.8	9.0	4.0	Frt.	1	20	1901	Detroit, Mich	Norfolk, Va.
110864	.....	Ga. s.	Rio Rey	84	60	79.0	25.2	6.0	Pas.	4	.....	1890	Alameda, Cal	San Francisco, Cal.
111279	.....	St. s.	Rio Vista	13	10	46.0	9.0	3.2	Pas.	2	.....	1900	Stockton, Cal	Do.
110536	.....	Ga. s.	Ripple	12	10	43.7	11.1	4.1	Pas.	3	.....	1883	Noank, Conn	Newark, N. J.
110758	.....	St. s.	Ripple	36	18	48.0	16.2	5.2	Oys.	7	.....	1887	South Norwalk, Conn	Bridgeport, Conn.
111431	.....	Na. s.	Ripple	10	7	47.3	11.6	2.9	Msc.	2	.....	1902	Moorehead City, N. C	Beaufort, N. C.
200715	.....	Ga. s.	Ripple	6	5	28.0	7.2	2.2	Pas.	1	7	1903	Sanford, Fla	St. Augustine, Fla.
201195	.....	Ga. s.	[3] Ripple	5	5	36.0	8.8	3.6	Frt.	0	10	1904	Newport, R. I	Newport, R. I.
111383	.....	Ga. s.	Rita J	28	14	55.5	13.9	6.0	Fsh.	5	.....	1901	Scranton, Miss	Gulfport, Miss.
111147	.....	St. s.	Rita McDonald	69	47	72.0	21.4	8.0	Tow.	5	.....	1897	West Bay City, Mich	Chicago, Ill.
110065	.....	St. s.	Rival	26	13	66.0	14.5	5.8	Tow.	3	.....	1869	Stockton, Cal	San Francisco, Cal.
110351	J. T. C. K.	St. y.	[4] Rival	91	62	94.4	17.0	8.2	Yct.	8	.....	1878	Brooklyn, N. Y	New York, N. Y.
110792	.....	St. s.	Rival	266	203	139.0	32.0	32.0	Frt.	69	250	1888	San Francisco, Cal	Marquette, Mich.
200584	.....	*St. p.	Rival	244	244	148.0	27.6	4.0	Tow.	13	.....	1903	Marietta, Ohio	Pittsburg, Pa.
21455	H. Q. J. S.	St. p.	River Queen	578	426	181.1	28.5	9.0	Pas.	21	650	1864	Keyport, N. J	Washington, D. C.
21586	.....	St. s.	River Queen	82	41	82.9	17.0	7.0	Pas.	4	.....	1866	Marine City, Mich	Grand Haven, Mich.
202320	.....	Ga. s.	River Queen	16	7	46.0	8.0	2.9	Pas.	0	24	1903	St. Paul, Minn	St. Paul, Minn.
21950	.....	St. p.	Riverside	51	30	55.0	20.0	5.7	Fer.	3	.....	1870	Esopus, N. Y	Albany, N. Y.
110588	.....	St. s.	*Riverside*	72	41	83.5	17.5	5.5	Pas.	3	.....	1883	Philadelphia, Pa	Philadelphia, Pa.
110965	.....	St. s.	Riverside	97	72	75.3	20.0	5.9	Frt.	5	.....	1892	Wilmington, Del	New York, N. Y.
110974	.....	St. s.	Riverside	90	62	112.5	18.7	5.2	Pas.	9	110	1892	Buffalo, N. Y	Cape Vincent, N. Y.
111098	K. M. N. F.	St. s.	RIVERSIDE	452	372	141.5	27.1	10.3	Frt.	10	450	1895	Chester, Pa	Philadelphia, Pa.
202856	K. V. F. W.	St. s.	RIVERSIDE	300	204	118.1	25.0	8.7	Pas.	9	.....	1906	Port Richmond, N. Y	New York, N. Y.
111310	K. Q. J. S.	Ga. y.	Roamer	30	25	61.2	12.2	4.7	Yct.	3	.....	1900	New York, N. Y	Do.
111395	K. R. M. W.	St. y.	Roamer	89	61	82.7	17.2	8.1	Yct.	6	100	1902	Bristol, R. I	Bristol, R. I.
204128	.....	*Ga. p.	Roamer	8	8	45.0	9.0	2.0	Pas.	1	.....	1907	Terre Haute, Ind	Evansville, Ind.
111253	.....	*St. p.	Roann	39	39	70.0	10.0	3.5	Tow.	5	.....	1899	Lyons, Iowa	Memphis, Tenn.
110515	J. V. T. N.	St. s.	*Roanoke*	2,354	1,654	267.0	40.5	16.4	Pas.	69	1,900	1882	Chester, Pa	San Francisco, Cal.
111421	.....	St. s.	Rob	47	32	74.8	18.2	7.5	Pas.	8	.....	1902	Sleightsburg, N. Y	Albany, N. Y.
111321	.....	Ga. s.	Rob Roy	7	7	29.2	11.1	5.6	Fsh.	2	.....	1900	Friendship, Me	Castine, Me.
111340	.....	St. s.	Rob Roy	8	8	45.0	8.6	3.3	Pas.	1	.....	1901	Burlington, Iowa	Burlington, Iowa.
202255	.....	*Ga. p.	Rob Roy	12	8	45.0	9.0	6.4	Pas.	2	.....	1905	McGregor, Iowa	Dubuque, Iowa.
203283	.....	*Ga. p.	Robaddo	10	6	36.5	7.0	1.8	Msc.	1	.....	1906	Terre Haute, Ind	Evansville, Ind.
110742	.....	St. s.	Robarts	48	24	75.5	18.2	6.5	Pas.	5	100	1887	San Francisco, Cal	Yaquina, Oreg.
111193	.....	*St. p.	Robbie	43	25	50.0	10.6	2.0	Pas.	4	.....	1898	Madison, Ind	Brashear, La.
110739	.....	Ga. s.	Robbie F. Sylvester	12	11	33.0	14.0	5.1	Fsh.	3	.....	1887	Stonington, Conn	Newport, R. I.
111335	.....	Ga. s.	Robert Barron	13	9	44.4	10.3	4.1	Tow.	1	.....	1901	Astoria, Oreg	Seattle, Wash.
110462	.....	St. s.	Robert Burnett	55	27	72.0	17.4	7.6	Tow.	4	.....	1881	Newburgh, N. Y	New York, N. Y.
203361	.....	Ga. s.	Robert D	7	5	30.7	8.5	2.8	Pas.	0	.....	1906	Ferndale, Wash	Pt. Townsend, Wash.
110543	.....	*St. p.	Robert Dodds	128	128	128.5	25.0	3.7	Frt.	19	230	1882	South Stillwater, Minn	New Orleans, La.
111037	.....	St. s.	Robert Downey	25	12	52.7	14.7	6.8	Tow.	3	.....	1893	Buffalo, N. Y	Buffalo, N. Y.
111282	.....	Ga. s.	Robert E	11	10	35.5	12.1	4.1	Frt.	2	.....	1900	Swedesboro, N. J	Bridgeton, N. J.
21304	.....	St. s.	[5] Robert Emmett	32	18	65.0	16.0	5.5	Tow.	3	.....	1863	Racine, Wis	Marquette, Mich.
200364	.....	*St. p.	Robert Fleman	25	25	60.0	20.0	3.0	Pas.	4	.....	1903	Higgins Ferry, Ala	Mobile, Ala.
111129	.....	St. s.	ROBERT FULTON	4,219	3,181	424.6	45.8	27.8	Pas.	23	2,000	1896	Wyandotte, Mich	Duluth, Minn.
110456	.....	St. p.	*Robert Garrett*	437	373	125.7	42.6	10.8	Fer.	10	176	1881	Baltimore, Md	Baltimore, Md.
110043	.....	St. s.	[6] Robert Holland	423	339	156.0	30.0	11.4	Frt.	12	.....	1872	Marine City, Mich	Port Huron, Mich.
111044	.....	*St. p.	Robert Jenkins	242	147	132.0	22.0	4.4	Tow.	15	.....	1893	Pittsburg, Pa	Pittsburg, Pa.
111180	.....	*St. p.	Robert Kerr	718	409	176.1	35.4	5.9	Frt.	34	400	1898	Seattle, Wash	Tacoma, Wash.
202194	.....	St. s.	[7] Robert McAllister	74	50	65.2	19.0	8.0	Tow.	4	.....	1905	New Baltimore, N. Y	New York. N. Y.
110774	K. J. G. C.	St. s.	Robert Mills	2,070	1,712	256.0	40.2	23.5	Pas.	16	800	1888	Buffalo, N. Y	Buffalo, N. Y.
111422	.....	Ga. s.	Robert Palmer	9	6	29.8	13.4	3.9	Fsh.	2	.....	1902	Noank, Conn	Greenport, N. Y.
111434	.....	St. s.	Robert Palmer	112	76	87.6	21.3	9.9	Tow.	4	.....	1902	.....do	New York, N. Y.
111050	.....	St. s.	Robert Pettis	31	20	45.9	16.8	5.1	Fsh.	5	.....	1893	New Haven, Conn	Providence, R. I.
110103	.....	St. s.	Robert Robinson	74	50	70.0	18.4	9.0	Tow.	9	.....	1872	Philadelphia, Pa	New York, N. Y.
111208	.....	St. s.	Robert Robinson	36	27	66.6	15.8	6.0	Tow.	4	.....	1898	New Baltimore, N. Y	Perth Amboy, N. J.
110770	.....	St.c.bt.	Robert Rogers	142	111	92.8	17.8	9.0	Tow.	2	88	1888	Lockport, N. Y	New York, N. Y.
111345	.....	*St. p.	Robt. Taylor	128	28	119.0	27.1	5.6	Tow.	6	.....	1901	Higginsport, Ohio	Pittsburg, Pa.
111270	.....	Ga. s.	Robert W	13	9	41.3	12.5	4.4	Frt.	2	.....	1900	Mount Pleasant, S. C	Charleston, S. C.
111466	.....	St. s.	ROBERT WALLACE	1,640	944	238.7	41.0	19.2	Pas.	18	.....	1903	Buffalo, N. Y	Duluth, Minn.
111116	.....	St. s.	Robert White	35	24	54.6	15.3	7.1	Tow.	5	.....	1896	Athens, N. Y	New York, N. Y.

[1] Formerly st. s. Pier.
[2] Formerly st. p. Erie.
[3] Formerly U. S. S. Ripple.
[4] Formerly st. y. {a Rival. b Inanda.
[5] Formerly {a st. s. Robert Emmett. b U. S. Eng. st. s. Colonel Graham.
[6] Formerly st. s. {a Robert Holland. b Br. Northern Queen.
[7] Formerly st. s. Joel D. Smith.

Digitized by Google

MERCHANT **STEAM** VESSELS OF THE UNITED STATES—Continued.

Official No.	Signal letters.	Rig.	Name of vessel.	Gross tonnage.	Net tonnage.	Length.	Breadth.	Depth.	Service.	Crew.	Indicated horsepower.	When built.	Where built.	Home port (where permanent document issues).
						Feet.	*Feet.*	*Feet.*						
201011	.....	St. s.	Robert A. Scott	50	34	75.0	18.8	8.0	Tow.	4	.....	1904	New Baltimore, N. Y.	Albany, N. Y.
110778	.....	St. s.	Robert C. Wente	335	267	141.0	30.0	10.6	Frt.	13	500	1888	Gibraltar, Mich.	Grand Haven, Mich.
111257	.....	St. s.	Robert E. Burke	73	49	84.3	20.7	6.3	Pas.	3	.....	1899	Manitowoc, Wis.	Chicago, Ill.
111468	.....	St. s.	ROBERT E. CARR	30	16	74.0	15.0	5.5	Tow.	5	.....	1903	Dubuque, Iowa.	St. Louis, Mo.
110873	.....	St. s.	Rob. E. Goodill	17	8	48.7	13.0	4.5	Fsh.	6	.....	1890	Erie, Pa.	Erie, Pa.
203555	.....	St. s.	ROBERT E. JOHNSTON	22	15	43.8	12.8	5.6	Tow.	3	.....	1906	Ferrysburg, Mich.	Grand Haven, Mich.
110449	.....	St. s.	Robert E. Lee	56	28	67.0	17.0	4.5	Pas.	6	.....	1880	Philadelphia, Pa.	Norfolk, Va.
111051	.....	St. s.	Robert E. Petty	60	30	69.3	18.1	7.8	Tow.	4	.....	1893	Tottenville, N. Y.	New York, N. Y.
110536	.....	St. s.	*Robert H. Cook*	157	78	102.0	21.0	9.6	Tow.	6	350	1882	Buffalo, N. Y.	Plattsburg, N. Y.
110841	.....	St. s.	Robert H. Hebard	65	32	68.8	18.4	10.0	Tow.	5	.....	1889	.....do	Buffalo, N. Y.
203112	K.V. J. P.	St. s.	ROBERT H. SMITH	227	154	108.0	23.4	11.9	Tow.	9	575	1906	Baltimore, Md.	Baltimore, Md.
135311	.....	St. s.	[1] *Robert K. Cassatt*	87	43	77.7	18.8	9.2	Tow.	6	.....	1877	Philadelphia, Pa.	Philadelphia, Pa.
110766	.....	St. s.	Robert L. Fryer	1,810	1,451	281.1	41.4	20.0	Frt.	16	900	1888	West Bay City, Mich.	Buffalo, N. Y.
19319	.....	St. s.	[2] Robert M. Duy	26	13	53.0	14.5	5.8	Tow.	3	.....	1870	Philadelphia, Pa.	New York, N. Y.
111363	.....	*St. p.	Robert P. Gillham	158	158	149.5	31.5	4.3	Tow.	18	575	1901	Parkersburg, W. Va.	Cincinnati, Ohio.
110732	.....	St. s.	Robert R. Rhodes	1,576	1,286	246.0	40.0	19.3	Frt.	15	630	1887	Cleveland, Ohio.	Cleveland, Ohio.
110960	.....	St. s.	*Robert S. Bradley*	121	60	83.0	20.0	10.4	Pas.	5	350	1892	Camden, N. J.	Boston, Mass.
202430	K.V. B. S.	St. s.	Robert W. Johnson	204	138	107.0	22.8	7.8	Frt.	10	.....	1905	Noank, Conn.	Perth Amboy, N. J.
111211	.....	St. s.	Robert and Edwin	30	10	56.5	14.4	7.1	Msc.	2	.....	1899	East Boothbay, Me.	Portland, Me.
111294	.....	St. s.	ROBERT W. E. BUNSEN	5,181	4,012	439.0	50.2	25.3	Pas.	23	1,750	1900	Chicago, Ill.	Duluth, Minn.
201513	.....	Ga. y.	Roberta	16	12	53.6	12.0	3.2	Yct.	3	.....	1904	New York, N. Y.	Providence, R. I.
203374	.....	*Ga. p.	Roberta	10	7	52.5	10.7	2.5	Fer.	3	.....	1905	Glasgow, Mo.	St. Louis, Mo.
111295	.....	Ga. s.	Robina	6	5	29.4	9.3	3.3	Pas.	2	.....	1900	Bridgeport, Conn.	Wilmington, Del.
202795	.....	Ga. s.	Roccello	11	7	38.3	12.3	3.6	Pas.	1	.....	1906	Ballard, Wash.	Pt. Townsend, Wash.
110879	.....	St. s.	Rochester	118	59	90.0	22.2	9.8	Tow.	6	400	1890	Philadelphia, Pa.	New York, N. Y.
202712	.....	St. s.	ROCHESTER	1,338	910	194.2	39.6	16.8	Fer.	7	.....	1905	Newburgh, N. Y.	Do.
95951	.....	St. s.	[3] Roche Harbor	87	59	50.4	15.6	6.1	Tow.	4	.....	1888	Tacoma, Wash.	Seattle, Wash.
201392	.....	*St. p.	Rock City	64	64	97.0	27.6	4.5	Tow.	11	.....	1904	Helena, Ark.	Memphis, Tenn.
110389	.....	St. p.	Rockaway	520	361	150.0	32.0	10.5	Fer.	11	300	1879	Wilmington, Del.	New York, N. Y.
110589	.....	St. s.	Rockaway	92	62	79.5	25.5	7.7	Frt.	6	.....	1883	Rockaway, N. Y.	Newark, N. J.
203064	.....	Na. s.	Rockaway	13	11	43.2	12.4	4.1	Pas.	3	.....	1906	Brooklyn, N. Y.	New York, N. Y.
111354	.....	St. s.	ROCKET	39	27	62.4	15.0	7.0	Fsh.	10	.....	1901	Buffalo, N. Y.	Erie, Pa.
110238	.....	St. s.	Rockland	13	7	63.0	13.2	3.8	Fer.	3	.....	1875	Philadelphia, Pa.	New York, N. Y.
110581	.....	St. s.	Rockland	135	79	98.9	16.5	6.7	Pas.	7	115	1883	Boston, Mass.	Bucksport, Me.
110767	.....	St. p.	Rockland	393	304	129.4	31.7	9.7	Fer.	4	583	1888	Athens, N. Y.	New York, N. Y.
111402	.....	St. p.	Rocky Hill	33	21	50.0	16.0	3.5	Fer.	1	.....	1902	Gildersleeve, Conn.	Hartford, Conn.
111390	.....	Ga. s.	Rody Green	29	23	49.2	17.5	4.6	Frt.	2	.....	1901	Tottenville, N. Y.	Greenport, N. Y.
200246	.....	St. s.	Roger Williams	149	101	108.0	25.9	10.6	Tow.	6	.....	1903	Athens, N. Y.	Providence, R. I.
111451	.....	St. s.	Roger C. Sullivan	51	35	64.2	17.5	9.4	Tow.	5	.....	1903	Toledo, Ohio.	Duluth, Minn.
203010	.....	Ga. s.	Rolfe	14	10	45.4	12.9	4.3	Pas.	1	.....	1906	Ballard, Wash.	Seattle, Wash.
204211	.....	Ga. s.	Rolph	8	6	29.8	10.8	4.0	Fsh.	5	.....	1907	Tacoma, Wash.	Tacoma, Wash.
111314	.....	St. s.	Roma	15	10	57.0	13.0	4.0	Fsh.	5	.....	1900	Monroe, Mich.	Erie, Pa.
111417	K. R. T. C.	St. s.	[4] ROMA	2,939	2,164	308.9	40.9	20.8	Frt.	27	1,250	1889	Sunderland, England.	New York, N. Y.
201696	.....	St. s.	Romain	62	36	80.3	20.2	5.4	Frt.	5	.....	1905	McClellanville, S. C.	Georgetown, S. C.
95632	.....	St. s.	[5] Roman	23	11	50.6	15.2	5.8	Tow.	4	.....	1881	Philadelphia, Pa.	Baltimore, Md.
110932	.....	St. s.	ROMAN	2,348	1,875	296.2	40.4	21.1	Pas.	20	1,200	1891	Cleveland, Ohio.	Duluth, Minn.
111144	.....	*Ga. p.	Romana	20	17	65.6	10.8	2.6	Pas.	3	.....	1893	Osage City, Mo.	St. Louis, Mo.
125751	.....	St. s.	[6] Rome	1,847	1,721	265.0	36.8	16.4	Frt.	22	600	1879	Cleveland, Ohio.	Buffalo, N. Y.
110815	.....	St. s.	Romeo	61	44	70.8	17.0	6.7	Pas.	4	.....	1889	West Bay City, Mich.	Port Arthur, Tex.
203593	.....	Ga. s.	Rona	21	14	52.8	12.2	4.0	Frt.	1	.....	1906	Cedar Bayou, Tex.	Galveston, Tex.
203796	.....	Ga. y.	Rondo	20	10	45.0	15.0	3.2	Yct.	2	.....	1907	Rhode River, Md.	Annapolis, Md.
110677	.....	St. s.	Rondout	42	21	70.3	14.0	8.5	Tow.	4	.....	1885	Rondout, N. Y.	New York, N. Y.
202129	K. T. W. C.	St. s.	Roosevelt	614	343	182.0	35.5	16.2	Svy.	18	1,000	1905	Verona, Me.	Do.
111464	.....	St. y.	Roque	39	20	67.7	14.0	6.0	Yct.	2	70	1902	Boston, Mass.	Boston, Mass.
10901	.....	St. p.	[7] Rosa	89	54	106.2	20.5	6.4	Pas.	9	.....	1853	New York, N. Y.	Jacksonville, Fla.
200110	.....	St. s.	Rosa	47	23	66.7	16.1	4.4	Tow.	4	.....	1903	Wilmington, N. C.	Wilmington, N. C.
21815	.....	Ga. s.	Rosabell	23	21	54.0	15.9	4.4	Oys.	1	.....	1865	Patchogue, N. Y.	Patchogue, N. Y.
111022	K. L. Q. F.	St. s.	Rosalie	318	226	136.5	27.0	10.0	Pas.	28	350	1893	Alameda, Cal.	Pt. Townsend, Wash.
111183	.....	St. s.	Rosalie	22	10	47.0	13.5	5.0	Tow.	4	.....	1898	Milford, Del.	Alexandria, Va.
111448	K. S. G. J.	St. y.	Rosalie	372	240	123.2	30.6	7.0	Yct.	11	300	1903	Noank, Conn.	Hartford, Conn.
200351	.....	Ga. s.	Rosalie	7	6	48.8	9.0	2.4	Pas.	0	.....	1903	Alton, Ill.	St. Louis, Mo.
201923	.....	Ga. s.	Rosalie	10	6	40.0	9.0	4.4	Tow.	2	.....	1905	Madisonville, La.	New Orleans, La.
203040	.....	*St. p.	Rosalie M.	35	22	66.0	14.0	5.0	Pas.	11	132	1906	Vicksburg, Miss.	Vicksburg, Miss.
111409	K. N. J. R.	Na. y.	Rosalind	18	16	45.5	13.0	5.8	Yct.	2	.....	1898	New York, N. Y.	New York, N. Y.
110015	.....	Ga. s.	Rose	5	5	28.4	10.3	3.8	Pas.	1	.....	1871	Saco, Me.	Portland, Me.
111115	.....	Ga. s.	Rose	7	6	23.5	11.2	4.0	Fsh.	1	.....	1889	Osterville, Mass.	Hyannis, Mass.
111322	.....	*Ga. p.	Rose	9	9	41.0	12.0	2.6	Tow.	0	.....	1899	Vevay, Ind.	Louisville, Ky.
111418	.....	Ga. s.	Rose	13	11	32.0	10.7	4.8	Msc.	2	.....	1902	San Pedro, Cal.	Los Angeles, Cal.
201962	.....	St. s.	Rose A.	52	36	59.3	18.3	7.4	Pas.	4	.....	1905	Brooklyn, N. Y.	New York, N. Y.
202164	.....	Ga. s.	Rose B.	10	6	38.0	12.0	4.0	Pas.	1	.....	1905	Cape May, N. J.	Bridgeton, N. J.
111380	.....	*St. p.	Roseada	15	14	57.0	14.7	3.3	Pas.	4	.....	1901	Kissimmee, Fla.	Tampa, Fla.
110734	.....	St. s.	Rosebelle	10	6	44.0	8.8	3.9	Tow.	1	.....	1886	Baltimore, Md.	Boston, Mass.
136701	.....	St. s.	[8] Rosebud	200	136	110.7	27.8	9.1	Frt.	8	.....	1898	Astoria, N. Y.	New York, N. Y.

[1] Formerly st. s. Elmore A. Kent.
[2] Formerly st. s. O. V. Coffin.
[3] Formerly st. s. Harry Lynn.
[4] Formerly British st. s. Roma.
[5] Formerly st. p. Henry V. Lesley.
[6] Formerly st. s. Chicago.
[7] Formerly st. p. George Burkbeck, jr.
[8] Formerly { a st. s. Ed. Ward. b U. S. Q. M. D. st. s. Baker.

Digitized by Google

MERCHANT **STEAM** VESSELS OF THE UNITED STATES—Continued.

Official No.	Signal letters.	Rig.	Name of vessel.	Gross tonnage.	Net tonnage.	Length.	Breadth.	Depth.	Service.	Crew.	Indicated horsepower.	When built.	Where built.	Home port (where permanent document issues).
						Feet.	Feet.	Feet.						
202284		Ga. s.	Rosebud	12	7	29.0	8.1	2.0	Frt.	1	10	1903	Miami, Fla	Tampa, Fla.
127310	K. N. T. C.	St. s.	[1] *Rosecrans*	2,976	1,816	326.4	38.2	21.0	Frt.	37	1,320	1883	Glasgow, Scotland	San Francisco, Cal.
110329		St. p.	Rosedale	938	677	216.0	34.2	10.0	Pas.	18		1877	Norfolk, Va	Bridgeport, Conn.
111313		St. s.	Rose Hagan	17	11	43.7	15.2	5.2	Tow.	2		1900	Bordentown, N. J	San Juan, P. R.
111087		*St. p.	Rose Hite	215	135	150.0	28.0	3.8	Pas.	30		1895	Jeffersonville, Ind	Pittsburg, Pa.
130199		St. s.	[2] Rose Jackson	35	17	63.0	14.3	7.0	Pas.	5		1881	Muskegon, Mich	Chicago, Ill.
111453	K. S. H. V.	St. s.	ROSELLE	220	149	98.0	24.5	13.8	Tow.	9	500	1903	Philadelphia, Pa	New York, N. Y.
202596		Ga. y.	Rosemary	7	6	37.2	8.3	3.4	Yct.	1		1893	New York, N. Y	Patchogue, N. Y.
203027		*St. p.	Rosie Estes	76	76	119.9	21.0	4.3	Pas.	21		1906	Shreveport, La	New Orleans, La.
200228		Na. s.	Roslynd	12	8	50.6	12.9	2.7	Msc.	2	12	1903	Swansboro, N. C	Newbern, N. C.
200510		*Ga. p.	Ross	14	14	55.7	20.0	7.6	Pas.	0		1903	St. Francis, Ark	Memphis, Tenn.
110724		St. s.	Roswell P. Flower	1,593	1,165	264.0	38.1	17.7	Frt.	16	850	1887	Milwaukee, Wis	Milwaukee, Wis.
111410		*Ga. p.	Rough Rider	11	7	60.3	10.0	2.2	Pas.	3		1902	Ballard, Wash	Seattle, Wash.
203482		Ga. s.	Rough Rider	10	8	38.6	10.2	5.0	Pas.	3		1904	Manitowoc, Wis	Grand Haven, Mich.
110733		St. s.	Roumania	1,837	1,441	273.5	39.5	21.1	Frt.	15	1,000	1887	West Bay City, Mich	Cleveland, Ohio.
111449		*Ga. p.	Rounder	9	9	33.0	8.2	6.3	Pas.	0		1903	Memphis, Tenn	Memphis, Tenn.
202997		Ga. s.	Rounder	9	9	50.8	6.6	3.0	Pas.	1		1906	Clinton, Iowa	Rock Island, Ill.
85438		St. s.	[3] Rover	88	61	92.1	18.4	8.3	Fsh.	5		1876	Deering, Me	Greenport, N. Y.
110899		Ga. s.	Rover	20	18	42.2	15.6	6.3	Msc.	2		1880	Brooklyn, N. Y	New York, N. Y.
111364		*St. p.	Rover	195	133	103.7	25.8	5.2	Frt.	9		1901	Dublin, Ga	Brunswick, Ga.
111277		St. s.	Rover	22	15	43.0	14.3	6.3	Tow.	3		1899	Long Island City, N. Y	New York, N. Y.
111344		St. s.	Rover	44	30	62.0	14.0	5.0	Tow.	4		1901	Hilo, Hawaii	Hilo, Hawaii.
111414		Ga. s.	Rover	14	10	45.8	11.3	3.9	Frt.	1		1902	Warrenton, Oreg	Astoria, Oreg.
111441		*St. p.	Rover	145	92	135.0	23.0	5.2	Tow.	14		1902	Elizabeth, Pa	Pittsburg, Pa.
202571		Ga. s.	Rover	14	9	34.4	11.8	4.6	Pas.	1	14	1904	Warren, R. I	Providence, R. I.
203032		St. s.	Rover	9	6	28.3	9.2	3.6	Frt.	1		1906	Seattle, Wash	Ketchikan, Alaska.
111157		*St. p.	Rowena	31	31	70.8	18.2	3.8	Oys.	7		1897	Biloxi, Miss	Gulfport, Miss.
201571		*St. p.	Rowena	97	97	140.0	25.0	4.0	Pas.	18		1904	Burnside, Ky	Louisville, Ky.
202074		St. y.	Rowena	69	47	96.0	16.8	6.8	Yct.	4	150	1905	Detroit, Mich	Albany, N. Y.
111311		St. s.	ROWIRA	35	24	56.6	14.4	6.6	Fsh.	6		1900	Ferrysburg, Mich	Cleveland, Ohio.
200436	K. S. R. M.	St. y.	ROXANA	99	64	97.0	17.0	4.9	Yct.	9	400	1903	Racine, Wis	Washington, D. C.
111424		Ga. s.	Roxie Lee	9	7	41.0	13.0	3.4	Frt.	1		1902	Chuckatuck, Va	Norfolk, Va.
111132		*St. p.	Roy	49	24	59.0	15.5	9.5	Tow.	9		1896	Fisk, Mo	Memphis, Tenn.
111151		St. s.	Roy	46	25	58.2	14.4	7.9	Tow.	4		1897	Portsmouth, Va	Richmond, Va.
111235		Ga. s.	Roy	7	5	31.0	10.2	3.3	Frt.	2		1899	Penngrove, N. J	Camden, N. J.
111337		Ga. s.	Roy	13	8	38.0	13.2	4.1	Frt.	4		1901	Carrabelle, Fla	Key West, Fla.
111401		Na. s.	Roy	18	12	42.2	13.4	5.3	Oys.	3		1902	Warren, R. I	Providence, R. I.
111228		*St. p.	Roy H.	42	42	62.0	23.0	3.5	Tow.	10		1899	Meredosia, Ill	Evansville, Ind.
110737		St. s.	Royal	20	10	51.6	13.7	5.5	Tow.	4		1887	Brooklyn, N. Y	Fall River, Mass.
110898		St. s.	Royal	59	29	75.0	20.6	8.2	Tow.	5		1891	Benicia, Cal	San Francisco, Cal.
111305		St. s.	Royal	22	14	42.9	14.2	6.5	Tow.	2		1900	Long Island City, N. Y	New York, N. Y.
145860		*St. p.	[4] Royal	125	125	132.2	26.9	3.8	Pas.	17	261	1900	Point Pleasant, W. Va	Wheeling, W. Va.
200613		*St. p.	Royal	47	47	105.0	19.0	3.0	Pas.	15	24	1904	Golconda, Ill	Paducah, Ky.
111142		Ga. s.	Royal Palm	13	12	39.4	14.1	3.9	Frt.	2		1897	Miami, Fla	Jacksonville, Fla.
204247		Ga. s.	Royal Jem	17	17	40.1	13.7	4.4	Pol.	2		1907	Handsboro, Miss	New Orleans, La.
201614		*Ga. p.	Rube	7	7	21.0	7.5	2.0	Pas.	3		1904	Louisville, Ky	Memphis, Tenn.
201691		*Ga. p.	Ruben	9	9	31.4	10.5	3.5	Frt.	1	12	1904	South Pittsburg, Tenn	Chattanooga, Tenn.
110412		St. s.	Ruby	17	12	53.0	10.3	3.9	Tow.	2		1880	St. Simon Island, Ga	Jacksonville, Fla.
110531		St. s.	Ruby	9	7	47.0	8.5	3.9	Pas.	2		1882	Philadelphia, Pa	New York, N. Y.
110728		St. s.	Ruby	33	16	54.8	14.1	6.2	Tow.	5		1886	Saugatuck, Mich	Chicago, Ill.
110818		St. s.	Ruby	17	12	51.4	14.2	4.9	Tow.	2		1889	Manistee, Mich	Grand Haven, Mich.
200160		*St. p.	[5] Ruby	49	49	77.0	16.9	3.3	Tow.	11		1883	St. Louis, Mo	New Orleans, La.
201718		Ga. s.	Ruby	10	6	44.1	9.5	3.4	Pas.	1		1905	Astoria, Oreg	Astoria, Oreg.
204117		Ga. s.	Ruby	14	9	47.9	11.9	4.3	Pas.	2		1907	Ballard, Wash	Seattle, Wash.
201574		Ga. y.	Rudolf	13	11	43.5	10.5	3.5	Yct.	2	40	1904	Camden, N. J	Somers Point, N. J.
203723		Ga. s.	Rudolf	12	6	41.5	13.5	3.8	Frt.	2		1906	Saline, La	New Orleans, La.
105503		St. s.	[6] Rudolph	75	42	96.0	20.4	7.0	Tow.	3		1875	Mystic, Conn	New York, N. Y.
111407		St. s.	Rudolph Brothers	123	83	98.5	26.9	8.3	Tow.	6		1902	Athens, N. Y	Do.
110759		St. s.	Ruel Rowe	211	133	102.5	21.2	7.2	Oys.	7	140	1887	Stratford, Conn	New Haven, Conn.
200514	K. S. T. M.	Ga. y.	Ruffhouse	131	109	91.0	20.4	5.0	Yct.	6		1903	Baltimore, Md	Providence, R. I.
200434		Ga. s.	Rufus M. Gibbs	10	6	35.7	12.5	3.9	Frt.	2		1903	McClellanville, S. C	Charleston, S. C.
110486		St. s.	Rufus P. Ranney	1,627	1,233	247.6	36.3	20.3	Frt.	15	550	1881	Cleveland, Ohio	Cleveland, Ohio.
111379		Ga. s.	Runabout	10	10	40.0	9.0	3.0	Pas.	1		1901	Clinton, Iowa	Rock Island, Ill.
110363		St. s.	[7] Runaway	24	16	84.0	13.0	4.8	Pas.	3		1874	Brooklyn, N. Y	Alexandria, Va.
201793		Ga. s.	Rupert II	10	8	40.2	13.4	4.0	Pas.	1		1905	Port Republic, N. J	Somers Point, N. J.
203517	K. V. P. Q.	Ga. y.	Russara	39	31	73.5	12.9	5.9	Yct.	4		1906	New York, N. Y	Galveston, Tex.
111202		*St. p.	Russell Lord	295	186	160.0	30.0	5.0	Tow.	23	585	1898	Pittsburg, Pa	Evansville, Ind.
110472		St. s.	Russell Sage	597	456	218.0	32.0	13.4	Frt.	22	550	1881	Buffalo, N. Y	Oswego, N. Y.
203307		St. s.	Russell Stevenson	28	20	53.0	12.0	5.0	Pas.	2	30	1906	Cedarville, Mich	Marquette, Mich.
111275		St. s.	Russell T	31	24	60.0	14.2	4.6	Oys.	7		1900	Greenport, N. Y	Greenport, N. Y.
110063	K. J. F. G.	St. s.	*Russia*	1,501	1,334	231.7	35.7	13.3	Pas.	21	600	1872	Buffalo, N. Y	Duluth, Minn.
110744		St. s.	Rustler	30	15	53.0	13.4	4.0	Tow.	2		1887	Hoquiam, Wash	Pt. Townsend, Wash.
111024		St. s.	Rustler	80	32	65.0	14.7	5.7	Pas.	4		1893	Seattle, Wash	Juneau, Alaska.

[1] Formerly { a British st. s. Methven Castle. b British st. s. Columbia. c American st. s. Columbia. d U. S. Q. M. D. st. s. Rosecrans.

[2] Formerly st. s. North Muskegon.
[3] Formerly st. s. Gipsy Girl.
[4] Formerly *st. p. T. N. Barnsdall.
[5] Formerly U. S. Eng. *st. p. Ruby

[6] Formerly st. s. Aeronaut.
[7] Formerly st. s. { a Runaway. b U. S. Eng. Runaway.

Digitized by Google

MERCHANT **STEAM** VESSELS OF THE UNITED STATES—Continued.

Official No.	Signal letters.	Rig.	Name of vessel.	Gross tonnage.	Net tonnage.	Length.	Breadth.	Depth.	Service.	Crew.	Indicated horsepower.	When built.	Where built.	Home port (where permanent document issues).
						Feet.	*Feet.*	*Feet.*						
111192	.....	St. s.	Rustler	18	12	44.8	11.4	5.4	Fsh.	3	.....	1898	Laconner, Wash.	Pt. Townsend, Wash.
204189	.....	Ga. s.	Rustler	10	7	33.6	11.7	3.8	Fsh.	5	.....	1907	Tacoma, Wash.	Tacoma, Wash.
92141	.....	*St. p.	[1] Ruth	27	27	72.0	16.4	4.0	Tow.	3	.....	1889	Patterson, La.	Brashear, La.
110801	.....	St. p.	*Ruth*	89	53	81.0	26.0	4.0	Pas.	5	.....	1888	Conway, S. C.	Georgetown, S. C.
111026	.....	*St. p.	Ruth	131	131	136.5	24.5	4.4	Pas.	15	275	1893	Marietta, Ohio	Wheeling, W. Va.
111059	.....	St. s.	Ruth	188	117	103.3	23.7	7.9	Pas.	7	425	1894	Rockland, Me.	Castine, Me.
111103	.....	*St. p.	Ruth	416	372	156.4	34.0	4.6	Pas.	20	.....	1895	Portland, Oreg.	Portland, Oreg.
111377	.....	*St. p.	Ruth	14	10	66.4	13.5	2.7	Tow.	8	.....	1901	Buras, La.	New Orleans, La.
111388	.....	*Ga. p.	Ruth	9	9	34.0	9.0	3.0	Pas.	1	.....	1901	Clinton, Iowa	Rock Island, Ill.
111465	.....	St. s.	RUTH	70	48	64.2	15.4	5.4	Pas.	2	.....	1903	Buffalo, N. Y.	Buffalo, N. Y.
141476	.....	St. s.	[2] Ruth	53	36	69.0	16.7	5.6	Tow.	3	.....	1897	Seattle, Wash.	Pt. Townsend, Wash.
150735	.....	Ga. y.	[3] Ruth	17	11	49.5	12.6	4.4	Yct.	4	.....	1896	Peekskill, N. Y.	Galveston, Tex.
200497	.....	St. p.	[4] Ruth	36	23	78.3	15.0	4.0	Tow.	5	.....	1894	Gasconade, Mo.	St. Louis, Mo.
200568	.....	Ga. s.	Ruth	8	8	26.4	9.7	3.7	Msc.	1	20	1903	San Pedro, Cal.	Los Angeles, Cal.
203937	.....	Ga. s.	Ruth	11	7	38.0	10.7	3.7	Fsh.	0	.....	1907	Ballard, Wash.	Pt. Townsend, Wash.
111181	.....	St. s.	Ruth E	34	23	62.4	18.2	4.8	Tow.	5	.....	1895	Satsuma Heights, Fla.	Jacksonville, Fla.
111093	.....	Ga. s.	Ruth J	24	10	56.5	17.0	3.3	Tow.	4	30	1905	Biloxi, Miss.	Brashear, La.
202778	.....	Ga. s.	Ruth Lungren	10	6	50.0	11.0	6.0	Msc.	1	.....	1902	Pocomoke City, Md	Cape Charles, Va.
111428	.....	Ga. s.	Ruth S	9	9	33.6	11.6	5.8	Fsh.	1	.....	1906	Friendship, Me.	Vinalhaven, Me.
202781	.....	St. s.	Ruth B. Lute	148	91	95.0	21.8	7.6	Frt.	7	125	1898	Wilmington, Del.	Providence, R. I.
111111	.....	Ga. s.	Ruth C. Watson	9	6	43.8	11.4	2.8	Frt.	1	.....	1896	Morehead City, N. C.	Newbern, N. C.
202918	.....	St. s.	Ruth L. B.	10	7	37.0	8.6	3.6	Pas.	2	25	1906	Newcastle, Del.	Camden, N. J.
111264	.....	*Ga. p.	Ruth No. 2	10	10	42.0	8.6	3.3	Msc.	1	.....	1899	Arkansas City, Ark.	Brashear, La.
200760	.....	*St. p.	Ruth No. 2	141	141	136.7	26.7	3.6	Pas.	19	.....	1904	Clarington, Ohio	Appalachicola, Fla.
19903	H. P. T. B.	St. p.	[5] Rutherford	864	672	192.4	34.5	13.1	Fer.	6	700	1861	Brooklyn, N. Y.	New York, N. Y.
203262	.....	St. s.	RUTLAND	2,321	1,668	242.0	43.0	26.5	Pas.	20	1,200	1906	Cleveland, Ohio	Buffalo, N. Y.
86109	.....	St.c.bt.	[6] Ryan	126	88	93.7	17.5	9.0	Frt.	3	.....	1890	Buffalo, N. Y.	Do.
111415	.....	St. s.	Ryba	32	14	66.0	16.0	6.3	Tow.	8	150	1902	Alameda, Cal.	San Francisco, Cal.
202661	.....	Ga. s.	Ryer Island	11	7	43.0	10.2	4.0	Frt.	1	60	1905	San Francisco, Cal.	Do.
			S.											
116849	.....	St. s.	S. L'Hommedieu	100	68	74.0	20.6	9.3	Tow.	6	200	1898	Noank, Conn.	New York, N. Y.
116066	.....	St. s.	*S. A. McCaulley*	92	46	81.7	19.0	8.9	Tow.	5	145	1885	Philadelphia, Pa.	Philadelphia, Pa.
115837	.....	St. s.	S. B. Barker	176	131	96.2	17.0	8.7	Pas.	7	125	1882	Grand Haven, Mich.	Chicago, Ill.
117235	.....	*St. p.	S. B. Goucher	84	84	110.7	22.3	4.0	Tow.	11	.....	1903	Marietta, Ohio	Pittsburg, Pa.
116983	.....	St. s.	S. B. Greacen	148	67	93.0	27.3	7.6	Frt.	4	250	1900	Tottenville, N. Y.	Newark, N. J.
116660	.....	*St. p.	S. B. Mathews	200	164	101.0	30.0	5.5	Frt.	4	75	1895	San Francisco, Cal.	San Francisco, Cal.
116710	.....	St. s.	S. C. Hart	63	43	73.7	18.0	8.4	Pas.	3	160	1896	Baltimore, Md.	New Bedford, Mass.
116340	.....	St. s.	*S. C. Reynolds*	1,895	1,604	255.0	40.1	21.5	Pas.	24	1,000	1890	Buffalo, N. Y.	Detroit, Mich.
116358	.....	St. s.	S. C. SCHENCK	126	63	90.6	21.0	10.9	Pas.	4	600	1890	.....do	Buffalo, N. Y.
117119	.....	Ga. s.	S. D. C.	14	10	45.2	11.2	5.0	Frt.	1	.....	1902	Seattle, Wash.	Pt. Townsend, Wash.
116999	.....	St. s.	S. D. Combes	86	58	73.7	25.4	6.7	Tow.	4	.....	1900	East Rockaway, N. Y.	New York, N. Y.
117252	.....	Ga. s.	S. E. Johnson	14	8	60.0	15.6	3.6	Oys.	1	.....	1903	Seabright, N. J.	Perth Amboy, N. J.
115195	.....	Ga. s.	S. E. Smith	7	7	45.0	10.3	2.8	Oys.	1	.....	1870	Milford, Conn.	Stamford, Conn.
202397	.....	St. s.	S. F. Nixon	7	5	33.4	11.5	3.3	Frt.	1	20	1902	Westfield, N. Y.	Sandusky, Ohio.
116073	.....	St. s.	S. F. Sprague	11	10	33.0	13.6	3.5	Tow.	3	.....	1885	Freeport, N. Y.	New York, N. Y.
116001	.....	St. s.	S. G. Rosamond	12	6	50.0	13.0	4.3	Tow.	3	.....	1884	Cedar Bayou, Tex.	Brashear, La.
117212	.....	*St. p.	S. J. Phillips	77	49	79.3	18.6	4.3	Pas.	6	.....	1902	Newbern, N. C.	Newbern, N. C.
126125	.....	St. s.	[7] S. K. Martin	302	240	152.0	28.0	11.0	Frt.	11	415	1883	Benton Harbor, Mich.	Port Huron, Mich.
116643	.....	St.c.bt.	S. L. Clark	125	88	91.0	17.7	9.6	Frt.	4	90	1894	Phoenix, N. Y.	New York, N. Y.
115925	.....	St. s.	S. L. Crosby	103	51	90.8	22.5	9.0	Tow.	8	350	1883	Philadelphia, Pa.	Albany, N. Y.
116717	.....	St. s.	S. M. FISCHER	628	427	139.5	31.0	21.0	Tow.	15	1,150	1896	Toledo, Ohio	Milwaukee, Wis.
115722	.....	St. s.	S. M. Stephenson	546	426	166.2	33.0	12.0	Frt.	17	400	1880	Manitowoc, Wis.	Sandusky, Ohio.
117240	K. S. J. Q.	St. s.	S. N. PARENT	1,640	987	241.0	41.1	18.8	Pas.	18	650	1903	Wyandotte, Mich.	Duluth, Minn.
106616	.....	St. s.	[8] S. O. Co. No. 1	128	64	91.0	22.2	9.7	Tow.	7	150	1889	Newburgh, N. Y.	New York, N. Y.
130795	K. N. S. F.	St. s.	[9] S. O. Co. No. 2	157	84	98.1	22.0	10.1	Tow.	9	600	1898	Philadelphia, Pa.	Do.
106790	.....	St. s.	[10] S. O. Co. No. 3	94	47	84.0	21.1	9.8	Tow.	6	150	1890	Athens, N. Y.	Do.
77354	K. P. C. L.	St. s.	[11] S. O. Co. No. 4	145	99	85.6	22.5	10.7	Tow.	9	500	1899	Camden, N. J.	Do.
127065	.....	St. s.	[12] S. O. Co. No. 5	112	56	80.5	21.7	9.5	Tow.	6	300	1894	Newburgh, N. Y.	Do.
111121	.....	St. s.	[13] *S. O. Co. No. 6*	89	60	72.9	18.0	9.6	Tow.	6	250	1896	Philadelphia, Pa.	Do.
157516	.....	St. s.	[14] S. O. Co. No. 7	117	79	84.6	19.0	8.8	Tow.	2	350	1898	.....do	Do.
145635	.....	St. s.	[15] S. O. Co. No. 8	71	35	70.0	19.6	8.5	Tow.	4	.....	1892	Tottenville, N. Y.	Do.
127275	.....	St. s.	[16] S. O. Co. No. 9	62	42	63.7	18.2	7.4	Tow.	4	.....	1898	Newburgh, N. Y.	Do.
201593	K. T. N. D.	St. s.	S. O. Co. No. 11	129	87	81.7	20.5	9.9	Tow.	7	500	1904	Philadelphia, Pa.	Do.
117224	K. S. G. H.	St. s.	S. O. Co. No. 12	158	107	90.0	20.5	11.0	Tow.	8	1,000	1903	Camden, N. J.	Do.
117219	K. S. F. L.	St. s.	S. O. Co. No. 14	164	111	91.0	22.0	9.4	Tow.	10	500	1902	Philadelphia, Pa.	Do.
117220	K. S. F. M.	St. s.	S. O. Co. No. 15	164	111	91.0	22.0	9.4	Tow.	9	500	1903	.....do	Do.
116478	.....	St. s.	S. O. Dixon	29	14	52.7	15.4	7.0	Tow.	4	.....	1892	Manitowoc, Wis.	Milwaukee, Wis.
117036	.....	*St. p.	S. P. Gillett	96	96	121.0	26.0	3.4	Tow.	7	.....	1901	Jeffersonville, Ind.	Evansville, Ind.
117017	.....	St. s.	S. R. CALLAWAY	175	119	94.7	23.1	11.1	Tow.	6	500	1901	Newburgh, N. Y.	New York, N. Y.

[1] Formerly *st. p. Mary Rose.
[2] Formerly st. s. Lady of the Lake.
[3] Formerly st. s. Pherabe.
[4] Formerly U. S. Eng. st. p. Thetis.
[5] Formerly st. p. Pavonia.
[6] Formerly st. c. bt. Geo. W. Dimmers.
[7] Formerly st. s. City of St. Joseph.
[8] Formerly st. s. Astral.
[9] Formerly st. s. National.
[10] Formerly st. s. Acme.
[11] Formerly st. s. Jack Dykman.
[12] Formerly st. s. Comet.
[13] Formerly st. s. Radiant.
[14] Formerly st. s. De Witt C. Ivins.
[15] Formerly st. s. Tea Rose.
[16] Formerly st. s. Charles F. Engels.

Digitized by Google

MERCHANT **STEAM** VESSELS OF THE UNITED STATES—Continued.

Official No.	Signal letters.	Rig.	Name of vessel.	Gross tonnage.	Net tonnage.	Length.	Breadth.	Depth.	Service.	Crew.	Indicated horsepower.	When built.	Where built.	Home port (where permanent document issues).
						Feet.	*Feet.*	*Feet.*						
116325	.....	St. s.	†S. R. Kirby	2,338	1,823	294.0	42.0	21.0	Pas.	19	1,250	1890	Wyandotte, Mich	Detroit, Mich.
22788	.....	St. s.	S. R. St. John	54	28	65.4	17.0	6.8	Tow.	3	.....	1864	Wilmington, Del	New York, N. Y.
115961	.....	St. s.	S. S. Brewster	50	25	77.5	18.5	7.6	Tow.	8	.....	1883	Port Jefferson, N. Y	Jacksonville, Fla.
203699	.....	*St. p.	S. S. BROWN	643	405	228.0	50.0	8.0	Pas.	46	.....	1906	Pittsburg, Pa	Memphis, Tenn.
23450	.....	St. s.	S. S. Coe	31	15	66.3	15.0	6.8	Tow.	4	.....	1868	Buffalo, N. Y	Milwaukee, Wis.
116558	.....	St. s.	S. S. CURRY	3,931	2,901	432.0	45.0	25.0	Pas.	22	1,500	1893	West Bay City, Mich	Cleveland, Ohio.
76049	.....	St. s.	[1] *S. S. Prentiss*	61	42	70.0	16.0	7.0	Tow.	4	.....	1878	Pittsburg, Pa	Pittsburg, Pa.
23118	.....	St. s.	S. S. Wyckoff	267	166	120.0	24.0	7.0	Pas.	12	375	1864	Greenpoint, N. Y	Perth Amboy, N. J.
23581	.....	Ga. s.	S. V. Rogers	6	5	32.0	11.5	2.8	Oys.	1	.....	1867	Sayville, N. Y	Patchogue, N. Y.
116244	.....	St. s.	S. W. Gee	62	31	74.0	17.1	9.9	Tow.	3	.....	1888	Buffalo, N. Y	Buffalo, N. Y.
117069	.....	St. p.	S. W. Hollister	49	31	73.0	29.8	4.6	Tow.	6	.....	1888	Oshkosh, Wis	Milwaukee, Wis.
115554	.....	St. p.	S. W. Smith	320	278	119.5	40.8	8.5	Fer.	5	147	1877	Baltimore, Md	Baltimore, Md.
115912	.....	St. s.	S. Thos. Brown	58	33	80.0	18.5	7.5	Tow.	3	.....	1883	Wilmington, Del	Fall River, Mass.
117131	.....	Ga. s.	S. Schmidt & Co.	14	10	45.0	11.1	4.0	Frt.	1	.....	1902	Astoria, Oreg	Astoria, Oreg.
200991	.....	St. s.	S. & W	8	8	48.0	10.0	2.5	Pas.	2	.....	1904	Cincinnati, Ohio	Cincinnati, Ohio.
202089	.....	*Ga. p.	S. & F. Sawyer	9	9	40.0	11.0	2.0	Pas.	3	.....	1904	Cloverport, Ky	Louisville, Ky.
141027	K. G. N. S.	St. s.	[2] SABINE	3,328	2,478	314.0	46.2	20.3	Pas.	51	2,000	1889	Chester, Pa	New York, N. Y.
106417	.....	St. y.	[3] Sabrina	65	32	79.7	17.0	7.8	Yct.	4	.....	1886	East Boston, Mass	Boston, Mass.
117244	.....	St. p.	[4] *Sabrina*	30	19	82.9	12.7	3.6	Tow.	2	.....	1878	Carondelet, Mo	Evansville, Ind.
202439	.....	St. s.	Sacajawea	59	53	64.0	16.0	5.0	It.	2	.....	1905	Felida, Wash	Portland, Oreg.
115957	.....	*St. p.	*Saccharine*	218	218	145.7	33.9	4.8	Pas.	7	250	1883	New Orleans, La	New Orleans, La.
116267	.....	St. s.	Sachem	739	542	187.0	33.5	12.8	Frt.	14	423	1889	Grand Haven, Mich	Cleveland, Ohio.
116994	.....	St. s.	SACHEM	195	132	110.3	24.0	10.0	Tow.	9	500	1900	Baltimore, Md	Hartford, Conn.
117173	.....	St. s.	Sachem	36	18	54.0	14.9	7.7	Fsh.	2	60	1902	Fairhaven, Wash	Pt. Townsend, Wash.
200085	.....	Ga. y.	Sachem	20	18	60.0	12.0	5 0	Yct	2	.....	1903	Long Island City, N. Y	Greenport, N. Y.
200746	.....	Ga. s	Sachem	14	11	50.0	15.0	3.5	Msc.	1	.....	1904	Pocomoke City, Md	Newport News, Va.
201893	.....	Ga. y.	Sachem II	22	15	50.7	10.6	5.4	Yct.	2	.....	1905	New York, N. Y	New York, N. Y.
201876	.....	Ga. s.	Sachuest	14	13	35.8	12.0	4.8	Fsh.	4	25	1903	Neponset, Mass	Providence, R. I.
116682	.....	St. s.	Sacramento	2,380	1,903	308.2	42.6	21.2	Frt.	15	1,200	1895	West Bay City, Mich	Port Huron, Mich.
23951	.....	St. s.	Sadie	10	5	40.5	10.5	4.5	Tow.	2	.....	1871	Redhook, N. Y	Boston, Mass.
116658	.....	Ga. s.	Sadie	8	6	35.8	10.2	3.2	Frt.	2	.....	1895	Charleston, S. C	Charleston, S. C.
117007	.....	Ga. s.	Sadie	6	6	37.0	11.7	2.9	Frt.	3	.....	1900	St. Michaels, Md	Baltimore, Md.
117213	.....	St. s.	Sadie	25	17	65 0	15.3	5.0	Tow.	1	.....	1902	Scranton, Miss	Key West, Fla.
162244	.....	Ga. p.	Sadie	21	15	60.0	16.0	2.5	Msc.	1	.....	1902	New Iberia, La	Brashear, La.
201099	.....	Ga. s.	Sadie	12	9	37.6	14.4	6.5	Frt.	2	.....	1904	Eastport, Me	Eastport, Me.
77343	.....	*St. p.	[5] Sadie Downman	86	56	110.0	24.0	3.0	Pas.	8	.....	1899	New Iberia, La	Brashear, La.
116904	.....	*Ga. p.	Sadie E	8	8	50.2	8.7	2.6	Pas.	1	.....	1899	Huntington, W. Va	Wheeling, W. Va.
117093	.....	*St. p.	Sadie Lee	247	98	140.0	26.0	3.5	Pas.	21	.....	1901	Jeffersonville, Ind	Memphis, Tenn.
200765	.....	St. s.	Sadie Ross	49	27	60.5	18.6	7.7	Tow.	4	180	1904	Boston, Mass	Boston, Mass.
115685	.....	St. s.	Sadie E. Ellis	40	21	60.0	14.6	6.6	Tow.	4	.....	1879	Tottenville, N. Y	New York, N. Y.
116348	.....	St. s.	Sadie and Emma	16	8	46.0	13.0	5.0	Fsh.	0	.....	1890	Swans Island, Me	Damariscotta, Me.
117257	.....	*Ga. p.	Safety	6	6	42.8	10.0	2.1	Msc,	1	.....	1902	New Boston, Ill	Burlington, Iowa.
117264	.....	St. s.	Safety	134	91	85.6	27.2	8.3	Frt.	7	.....	1903	Jersey City, N. J	Perth Amboy, N. J.
202972	.....	Ga. s.	Safety	13	8	42.7	12.5	5.2	Fsh.	2	.....	1906	East Machias, Me	Machias, Me.
116399	.....	St. s.	Sagadahoc	44	37	65.6	20.1	5.0	Frt.	3	.....	1891	Woolwich, Me	Bath, Me.
116211	K. F. D. P.	St. y.	Sagamore	322	173	164.4	26.2	13.2	Yct.	13	600	1888	Bath, Me	New York, N. Y.
116821	.....	St. s.	Sagamore	104	58	82.4	20.2	8.6	Pas.	5	100	1898	.....do	Newport, R. I.
117031	.....	St. s.	Sagamore	173	62	110.0	25.0	12.0	Frt.	9	250	1900	Fall River, Mass	Providence, R. I.
127534	.....	St. s.	[6] SAGAMORE	458	311	155.5	32.0	7.4	Pas.	14	1,000	1901	Philadelphia, Pa	New York, N. Y.
150166	.....	St. s.	[7] Sagamore	253	192	100.2	25.6	7.2	Frt.	7	140	1879	Greenpoint, N. Y	Cold Spring, N. Y.
116007	.....	St. p.	*Sag Harbor*	630	436	152.0	32.5	12.2	Fer.	11	300	1884	Newburgh, N. Y	New York, N. Y.
116970	K. P. V. S.	St. y.	†Saghaya	98	66	109.1	15.9	9.7	Yct.	10	.....	1900	New York, N. Y	Do.
115118	.....	St. s.	Saginaw	508	430	194.5	28.8	11.5	Pas.	12	268	1866	Marine City, Mich	Detroit, Mich.
201012	.....	St. s.	SAHARA	5,785	4,497	474.0	52.0	29.0	Pas.	24	1,600	1904	Lorain, Ohio	Duluth, Minn.
116998	.....	*St. p.	Sailor	140	140	132.4	23.2	4.5	Tow.	13	.....	1900	Parkersburg, W. Va	Pittsburg, Pa
116393	.....	St. s.	Sailor Boy	162	111	91.0	24.0	6.5	Pas.	4	120	1891	West Bay City, Mich	Milwaukee, Wis
200810	.....	Ga. s.	Sailor Boy	9	6	37.0	12.5	3.0	Pas.	1	157	1903	Bay Center, Wash	Pt. Townsend, Wash.
203646	.....	Ga. s.	Sailor Boy	14	12	39.0	7.5	3.0	Pas.	2	15	1906	Hawesville, Ky	Louisville, Ky.
202317	.....	Ga. y.	Saint	11	10	41.0	7.8	4.9	Yct.	1	.....	1905	South Boston, Mass	Fall River, Mass.
116308	.....	*St. p.	ST. AUGUSTINE	131	73	110.0	24.0	4.0	Pas.	13	150	1890	Wilmington, Del	St. Augustine, Fla.
116985	.....	*St. p.	St. Charles	40	40	84.0	18.0	3.5	Tow.	3	.....	1900	Allemands, La	Brashear, La.
116698	K. M. N. G.	St. s.	St. Croix	1,993	1,064	240.7	40.4	25.9	Pas.	59	2,700	1895	Bath, Me	Boston, Mass.
116843	.....	St. s.	St. Croix	8	7	51.0	9.0	4.0	Tow.	3	.....	1898	Stillwater, Minn	St. Paul, Minn.
117126	.....	Ga. s.	St. Elias	10	7	40.2	9.3	4.1	Pas.	1	.....	1902	Tacoma, Wash	Tacoma, Wash.
117146	.....	*St. p.	St. Helena	344	263	135.0	30.5	6.8	Pas.	14	450	1902	San Francisco, Cal	San Francisco, Cal.
116191	.....	St. s.	St. Ignace	1,199	600	215.6	52.3	15.8	Fer.	25	2,000	1888	Detroit, Mich	Grand Haven, Mich.
116840	.....	*St. p.	St. James	344	344	185.0	35.0	6.5	Pas.	32	800	1898	Cincinnati, Ohio	Gulfport, Miss.
117198	.....	*Ga. p.	St. James	13	13	50.0	20.0	2.8	Fer.	3	.....	1902	St. James, Nebr	Sioux City, Iowa.
202172	.....	St. s.	St. John	19	12	49.5	12.0	5.5	Pas.	7	.....	1905	Madisonville, La	New Orleans, La.
115633	J. T. D. Q.	St. p.	*St. Johns*	1,098	667	250.0	38.0	12.5	Pas.	35	1,500	1878	Wilmington, Del	New York, N. Y.
203426	.....	Ga. s.	St. Johns	7	5	49.4	10.2	3.8	Pas.	1	20	1903	New York, N. Y	Newport, R. I.
201083	K. T. F. H.	St. s.	St. Johns	81	33	80.0	20.0	8.5	Tow.	5	.....	1904	Jacksonville, Fla	Jacksonville, Fla.
23354	.....	St. s.	St. Joseph	304	171	146.0	29.3	11.2	Frt.	12	250	1867	Buffalo, N. Y	Oswego, N. Y.

[1] Formerly st. s. J. B. O'Brien.
[2] Formerly st. s. Leona.
[3] Formerly st. y. Aurora.
[4] Formerly U. S. Eng. st. p. Sabrina.
[5] Formerly *st. p. Joseph A. Breaux.
[6] Formerly st. s. City of Trenton.
[7] Formerly st. s. Port Chester.
† Composite.

Digitized by Google

MERCHANT **STEAM** VESSELS OF THE UNITED STATES—Continued.

Official No.	Signal letters.	Rig.	Name of vessel.	Gross tonnage.	Net tonnage.	Length.	Breadth.	Depth.	Service.	Crew.	Indicated horsepower.	When built.	Where built.	Home port (where permanent document issues).
						Feet.	*Feet.*	*Feet.*						
116863		*St. p.	St. Joseph	69	69	96.0	22.5	4.5	Msc.	15		1898	St. Michael, Alaska	St. Michael, Alaska.
116002		St. p.	St. Lawrence	312	188	154.5	21.3	7.5	Pas.	20	480	1884	Clayton, N. Y	Cape Vincent, N. Y.
23785		St. p.	St. Louis	312	312	198.0	32.6	5.8	Fer.	14	618	1869	Freedom, Pa	St. Louis, Mo.
116669	H. S. P. T.	St. s.	ST. LOUIS	11,629	5,893	535.5	63.0	26.8	Pas.	377	20,000	1895	Philadelphia, Pa	New York, N. Y.
116681		Ga. s.	St. Louis	6	6	28.0	13.4	3.0	Msc.	0		1895	Noank, Conn	Newport, R. I.
116755		St. s.	ST. LOUIS	1,273	865	200.0	46.0	15.2	Fer.	14	1,800	1896	Philadelphia, Pa	New York, N. Y.
202639		*Ga. p.	St. Martin	11	7	47.0	13.4	3.0	Tow.	3		1905	Morgan City, La	Brashear, La.
24908		St. p.	[1] St. Marys	688	535	196.2	30.0	9.4	Pas.	32	550	1872	Baltimore, Md	Baltimore, Md.
115674		*St. p.	St. Michael	20	20	67.0	18.5	4.0	Tow.	3		1879	San Francisco, Cal	St. Michael, Alaska.
116816		*St. p.	St. Michael	718	409	176.1	35.4	5.9	Pas.	29	700	1898	Seattle, Wash	Do.
116629		St. s.	St. Michaels	283	234	118.0	22.5	8.1	Pas.	11	340	1894	Baltimore, Md	Perth Amboy, N. J.
90376		St. s.	[2] St. Patrick	35	17	58.0	17.0	6.0	Tow.	4		1872	Brooklyn, N. Y	New York, N. Y.
116693	H. P. T. S.	St. s.	ST. PAUL	11,629	5,874	535.5	63.0	26.8	Pas.	377	20,000	1895	Philadelphia, Pa	Do.
116762		St. s.	ST. PAUL	2,029	1,221	238.0	42.2	22.2	Pas.	15	700	1897	South Chicago, Ill	Buffalo, N. Y.
116772		Ga. s.	St. Paul	8	7	28.4	12.9	4.1	Msc.	1		1897	Bath, Me	Newport, R. I.
200094		St. p.	St. Paul	832	832	276.6	65.0	6.4	Pas.	62		1903	Dubuque, Iowa	St. Louis, Mo.
203615		*St. p.	St. Paul	208	131	116.4	22.4	4.9	Pas.	9		1906	Trinidad, Wash	Pt. Townsend, Wash.
116304		*St. p.	ST. SEBASTIAN	219	133	130.0	24.0	4.4	Pas.	15	150	1889	Wilmington, Del	St. Augustine, Fla.
203625		Ga. s.	St. Sebastian	12	10	43.7	12.4	2.8	Pas.	1	25	1906	Fort Pierce, Fla	Do.
200631		St. s.	St. Tammany	75	34	69.0	19.7	5.5	Pas.	10	100	1903	Slidell, La	New Orleans, La.
116883		*St. p.	ST. VALLIER	92	53	74.3	17.1	3.4	Pas.	10		1899	Needles, Cal	Nogales, Ariz.
117225		St. p.	Ste. Genevieve	611	611	215.0	45.0	7.0	Fer.	9		1903	Jeffersonville, Ind	Chicago, Ill.
116574		St. s.	Sainte Marie	1,357	678	288.0	53.0	19.6	Fer.	25	2,500	1893	Wyandotte, Mich.	Grand Haven, Mich.
117120		Ga. s.	Saladin	137	89	108.0	25.3	11.2	Fsh.	20	100	1902	Essex, Mass	Gloucester, Mass.
202386		Ga. s.	Salena Hinkley	13	7	47.0	11.5	4.0	Msc.	2		1905	Oak Forest, Ark	Brashear, La.
107539	K. P. V. C.	St. s.	[3] SALISBURY	284	164	123.9	25.0	12.6	Pas.	12	1,200	1900	Camden, N. J	Philadelphia, Pa.
116315		St. s.	Sallie	25	12	56.5	14.5	6.5	Tow.	3		1890	Baltimore, Md	Norfolk, Va.
117228		*Ga. p.	Sallie	15	15	38.8	12.5	6.3	Pas.	0		1903	Gates, Tenn	Memphis, Tenn.
201707		Ga. y.	Sally Growler	24	16	52.5	12.0	4.7	Yct.	2		1905	New York, N. Y	New York, N. Y.
202758		*St. p.	Sallie Marmet	51	51	109.3	20.6	4.0	Tow.	10		1906	Raymond City, W. Va	Cincinnati, Ohio.
116257		St. s.	Salmo	57	35	78.0	17.8	6.5	Pas.	5	90	1889	San Francisco, Cal	Pt. Townsend, Wash.
201957		Ga. s.	Salmonero	14	9	52.0	12.0	4.3	Pas.	1		1905	Tacoma, Wash	Tacoma, Wash.
203826	K. V. T. H.	St. s.	SALUTATION	184	125	107.5	22.5	11.0	Tow.	9	500	1907	Camden, N. J	Philadelphia, Pa.
116822		Na. s.	Sam Adams	13	13	43.5	12.0	4.4	Pas.	2		1898	Boston, Mass	Portsmouth, N. H.
200170		*St. p.	Sam Brown	491	310	177.0	39.0	7.2	Tow.	30		1903	Elizabeth, Pa	Pittsburg, Pa.
116839		*St. p.	Sam Davis	93	93	118.0	21.0	2.5	Pas.	20		1898	Chattanooga, Tenn	Chattanooga, Tenn.
116081		*St. p.	Sam Pyles	31	15	76.1	17.7	3.7	Tow.	6		1885	Panasoffkee, Fla	Cedar Keys, Fla.
115851		St. p.	Sam Sloan	596	410	212.0	29.0	8.6	Pas.	18		1882	Noank, Conn	New York, N. Y.
117105		*St. p.	Sam A. Conner	63	63	98.5	16.0	2.6	Pas.	12		1901	Chattanooga, Tenn	Vicksburg, Miss.
93360	K. S. H. G.	St. s.	[4] SAMLAND	9,710	6,353	490.0	58.3	24.0	Pas.	147	5,000	1903	Camden, N. J	New York, N. Y.
145229		St. s.	[5] Samoa	1,096	836	205.8	34.5	17.7	Frt.	14	750	1880	Detroit, Mich	Detroit, Mich.
116600	K. N. G. P.	St. s.	Samoa	377	237	151.0	33.5	10.7	Pas.	17	350	1898	San Francisco, Cal	San Francisco, Cal.
117237		Ga. y.	Samoa	31	29	48.6	17.8	5.6	Yct.	2		1901	Brooklyn, N. Y	New York, N. Y.
107304		St. s.	[6] SAMOSET	294	154	103.3	23.0	7.6	Pas.	9		1897	Philadelphia, Pa	Portland, Me.
117154		St. s.	Sampson	43	29	60.0	20.0	3.0	Tow.	3	18	1902	Jacksonville, Fla	Jacksonville, Fla.
200311		Ga. s.	Sampson	7	7	33.2	8.6	3.4	Tow.	1		1903	Hoquiam, Wash	Pt. Townsend, Wash.
115791	J. V. S. H.	St. s.	*Samson*	159	79	108.0	22.1	10.6	Tow.	12	560	1881	Camden, N. J	New Orleans, La.
116260		*St. p.	Samson	38	38	69.5	20.0	3.0	Pld.	3		1889	Beef Slough, Wis	La Crosse, Wis.
116846		St. s.	Samson	278	189	110.4	25.4	15.6	Tow.	10		1898	Portland, Oreg	Portland, Oreg.
117241	K. S. J. W.	St. s.	Samson	328	223	116.0	32.5	7.5	Frt.	12		1903	West Seattle, Wash	Pt. Townsend, Wash.
150259		*St. p.	[7] Samuel	48	48	76.3	15.7	3.2	Tow.	10		1882	Rock Island, Ill	Evansville, Ind.
116436		St. s.	Samuel Butterfield	12	9	56.7	10.1	3.8	Fsh.	2		1891	Essex, Mass	Boston, Mass.
117081		Ga. s.	Samuel Chard	22	22	43.6	16.6	5.6	Frt.	3		1901	Greenwich, Conn	Bridgeport, Conn.
115125		*St. p.	Samuel Clarke	435	435	175.0	33.0	6.0	Tow.	35		1870	Pittsburg, Pa	Pittsburg, Pa.
116177		St. s.	Samuel Eccles, jr	41	20	69.6	16.2	6.6	Tow.	6		1887	Hertford County, N. C	Norfolk, Va.
117236		Ga. s.	Samuel Fleet	10	10	33.2	14.0	4.0	Oys.	1		1903	Patchogue, N. Y	Patchogue, N. Y.
115213		St. s.	Samuel Gedney	48	26	68.3	16.7	7.8	Tow.	5		1873	Camden, N. J	Philadelphia, Pa.
115123		St. s.	Samuel Little	46	23	68.6	16.6	7.0	Tow.	4		1872	Boston, Mass	Boston, Mass.
116232		St. s.	Samuel Marshall	755	649	198.0	34.2	15.2	Frt.	12	560	1888	Grand Haven, Mich	Marquette, Mich.
116484		St. s.	SAMUEL MATHER	1,713	1,318	308.0	38.0	24.0	Frt.	20	1,200	1892	West Superior, Wis	Duluth, Minn.
203407		St. s.	SAMUEL MATHER	6,751	5,408	530.0	60.2	32.2	Pas.	24	1,800	1906	Wyandotte, Mich	Cleveland, Ohio.
116495		St. s.	SAMUEL MITCHELL	2,277	1,870	292.8	40.4	20.1	Pas.	15	1,475	1892	Cleveland, Ohio	Do.
115066		St. s	Samuel B. Jones	33	16	65.0	15.3	6.0	Tow.	2		1872	Philadelphia, Pa	Machias, Me.
116065		*St. p.	Saml. B. Wiggins	364	364	177.6	47.4	6.6	Fer.	6	500	1885	Jeffersonville, Ind	St. Louis, Mo.
116435		Ga. s.	Samuel G. Sparrow	5	5	38.5	11.3	3.5	Tow.	2		1891	Messongo, Va	Norfolk, Va.
117000		St. s.	SAMUEL H. ASHBRIDGE	268	182	134.0	24.0	10.0	Pol.	24	700	1900	Philadelphia, Pa	Philadelphia, Pa.
116458		St. bge.	Samuel H. Hartman	245	131	130.0	23.5	9.0	Frt.	5	70	1891	Wilmington, Del	Do.
115604		St. p.	Samuel H. Tagart	310	256	119.7	40.6	8.8	Fer.	7	150	1878	Baltimore, Md	Baltimore, Md.
23821		St. s.	Samuel J. Christian	55	32	70.6	17.2	7.2	Tow.	3		1868	Kaighns Point, N. J	Detroit, Mich.
115630		St. s.	Samuel M. Sloan	15	7	41.3	12.2	6.0	Tow.	2		1882	Buffalo, N. Y	Buffalo, N. Y.
115215		Ga. s.	Samuel P. Billar	16	15	44.5	15.5	4.1	Msc.	1		1873	Northport, N. Y	New York, N. Y.
115649		St. s.	Samuel S. Brown	149	101	121.0	20.0	10.2	Fsh.	23		1879	Mystic, Conn	Greenport, N. Y.
116841		St. s.	SAMUEL F. B. MORSE	4,936	4,301	456.0	50.0	24.0	Pas.	30	2,200	1898	West Bay City, Mich	Duluth, Minn.

[1] Formerly st. p. Theodore Weems.
[2] Formerly st. s. Missisquoi.
[3] Formerly st. s. {a Abram Minis. b S. T. Morgan.
[4] Formerly st. s. Mississippi.
[5] Formerly st. s. Thomas W. Pabmer.
[6] Formerly st. s. Annie L. Vansciver.
[7] Formerly *st. p. {a Patience. b Duke.

Digitized by Google

MERCHANT **STEAM** VESSELS OF THE UNITED STATES—Continued.

Official No.	Signal letters.	Rig.	Name of vessel.	Gross tonnage.	Net tonnage.	Length.	Breadth.	Depth.	Service.	Crew.	Indicated horsepower.	When built.	Where built.	Home port (where permanent document issues).
						Feet.	Feet.	Feet.						
4996	.....	St. s.	[1]†Sandow	112	76	86.4	19.8	11.2	Tow.	7	300	1862	Wilmington, Del	Baltimore, Md.
116143	.....	Ga. s.	San Diego	70	57	89.5	18.8	7.5	Pas.	4	.....	1887	San Francisco, Cal	Los Angeles, Cal.
201830	.....	St. s.	San Francisco	1,070	727	180.0	38.0	18.0	Fer.	12	2,000	1905	Alameda, Cal	San Francisco, Cal.
200129	K. S. P. G.	St. s.	SAN GABRIEL	484	312	158.0	33.6	11.0	Pas.	15	400	1903	.....do	Los Angeles, Cal.
200468	K. S. R. V.	St. s.	SAN JACINTO	6,069	3,870	380.0	53.0	24.7	Pas.	87	5,000	1903	Chester, Pa	New York, N. Y.
115417	.....	*St. p.	San Joaquin No. 2	242	133	145.0	32.5	4.8	Frt.	10	90	1875	San Francisco, Cal	San Francisco, Cal.
115545	.....	*St. p.	San Joaquin No. 3	220	138	145.0	32.2	3.7	Pas.	31	80	1877	.....do	Do.
116068	.....	*St. p.	San Joaquin No. 4	365	292	163.0	34.0	5.5	Pas.	25	478	1885	Sacramento, Cal	Do.
115845	J.W.D.V	St. s.	*San José*	2,080	1,538	283.0	37.0	21.0	Pas.	58	1,250	1882	Chester, Pa	New York, N. Y.
116850	.....	*St. p.	San Jose	192	165	101.0	28.0	5.5	Frt.	12	125	1898	Benicia, Cal	San Francisco, Cal.
200206	.....	St. s.	San Jose	1,115	758	175.4	38.0	17.0	Fer.	11	1,200	1903	Alameda, Cal	Do.
115863	J.W.H.L.	St. s.	*San Juan*	2,076	1,496	283.0	37.0	21.0	Pas.	62	1,250	1882	Chester, Pa	New York, N. Y.
116935	K.P.N.W.	St. s.	SAN JUAN	3,503	2,519	317.0	42.0	27.8	Pas.	54	2,000	1899	Wilmington, Del	Bath, Me.
117253	.....	Ga. s.	San Juan	9	6	36.0	10.0	4.0	Tow.	1	.....	1903	Ballard, Wash	Pt. Townsend, Wash.
201483	K.T.L.J.	St. s.	San Juan	284	128	118.0	24.5	13.5	Fsh.	34	.....	1904	Seattle, Wash	Seattle, Wash.
117008	.....	St. p.	SAN PABLO	1,584	966	226.1	36.2	17.6	Fer.	12	1,820	1900	San Francisco, Cal	San Francisco, Cal.
115263	.....	*St. p.	San Lorenzo	97	83	89.0	24.0	4.3	Frt.	3	.....	1874	.....do	Do.
115813	J.V.S.F.	St. s.	*San Marcos*	2,839	2,187	317.8	39.5	21.4	Pas.	43	1,700	1881	Chester, Pa	New York, N. Y.
116972	K.Q.C.J.	St. s.	[2]SAN MATEO	2,926	1,926	317.5	40.2	24.1	Frt.	32	1,250	1888	South Shields, England	San Francisco, Cal.
116896	K.P.F.C.	St. s.	San Pedro	456	359	163.1	34.0	11.7	Pas.	17	400	1899	Aberdeen, Wash	Marquette, Mich.
116264	.....	St. s.	*Sandy Hook*	1,559	987	260.5	37.1	14.3	Pas.	36	3,200	1889	Wilmington, Del	New York, N. Y.
117079	.....	*St. p.	Sanford Hay	10	10	65.0	12.0	2.0	Pas.	5	.....	1901	Pittsburg, Pa	Pittsburg, Pa.
116386	.....	Ga. y.	[3]Sanibel	44	38	65.2	15.3	5.2	Yct.	5	.....	1890	Brooklyn, N. Y	New York, N. Y.
23108	.....	St. s.	Sanilac	310	209	161.5	27.5	10.1	Frt.	12	225	1867	Algonac, Mich	Chicago, Ill.
116944	K.P.R.F.	St. s.	Santa Ana	767	485	182.4	36.2	12.4	Pas.	25	650	1900	Marshfield, Oreg	Seattle, Wash.
117003	K.Q.J.W.	St. s.	Santa Barbara	695	527	183.5	37.5	13.5	Pas.	31	550	1900	San Francisco, Cal	San Francisco, Cal.
77427	K.Q.G.C.	St. s.	[4]Santa Clara	1,588	1,208	223.0	38.0	24.1	Pas.	37	900	1900	Everett, Wash	Pt. Townsend, Wash.
23563	.....	St. s.	Santa Cruz	511	360	133.0	31.2	10.4	Frt.	19	300	1868	San Francisco, Cal	San Francisco, Cal.
116192	.....	St. s.	Santa Fé	51	25	68.3	16.3	6.6	Pas.	2	.....	1888	Coronado, Cal	San Diego, Cal.
93224	K.R.J.H.	St. s.	[5]SANTA MARIA	5,318	3,346	430.0	43.7	33.0	Frt.	32	2,400	1901	Cleveland, Ohio	New York, N. Y.
202165	.....	Ga. y.	Santa Maria	8	6	32.9	9.0	3.7	Yct.	2	.....	1905	New Castle, Del	Wilmington. Del.
116604	.....	St. s.	Santa Monica	15	8	49.0	12.1	4.5	Tow.	2	30	1893	Stockton, Cal	San Francisco, Cal.
117115	K.R.L.T.	St. s.	Santa Monica	497	318	166.0	34.0	12.0	Frt.	13	400	1902	San Francisco, Cal	Do.
93255	K.R.P.L.	St. s.	[6]SANTA RITA	5,273	3,862	430.0	43.7	33.0	Frt.	30	2,400	1902	Cleveland, Ohio	New York, N. Y.
117021	.....	Ga. s.	Santa Rita	13	9	48.3	11.1	3.4	Frt.	1	.....	1901	Astoria, Oreg	Seattle, Wash.
115979	K.C.D.R.	St. s.	*Santa Rosa*	2,416	1,335	326.5	40.9	20.7	Pas.	80	2,600	1884	Chester, Pa	San Francisco, Cal.
117267	.....	Ga. s.	Santa Rosa Island	140	104	87.0	26.0	8.9	Frt.	5	90	1903	Wilmington, Cal	Los Angeles, Cal.
115662	J.T.K.B.	St. s.	*Santiago*	2,358	1,695	260.0	39.1	22.4	Pas.	57	1,376	1879	Chester, Pa	New York, N. Y.
117111	.....	St. s.	Santos	216	147	105.0	27.8	11.1	Frt.	5	.....	1902	Shooters Island, N. Y	Do.
117064	.....	Ga. y.	San Toy	13	9	41.1	9.4	4.6	Yct.	1	.....	1901	South Boston, Mass	Fall River, Mass.
116862	K.N.R.W.	St. s.	[7]SANTURCE	1,836	1,122	255.0	41.0	21.2	Frt.	21	1,100	1898	Wilmington, Del	New York, N. Y.
141548	.....	St. y.	[8]Sapho	45	13	76.0	15.1	8.0	Yct.	4	.....	1897	Benton Harbor, Mich	Chicago, Ill.
116223	K.H.N.V.	St. y.	Sapphire	120	60	118.3	19.4	10.2	Yct.	14	.....	1888	Bath, Me	New York, N. Y.
115280	.....	St. p.	Sappho	333	262	142.0	24.0	8.7	Fer.	9	222	1874	Brooklyn, N. Y	Charleston, S. C.
115676	.....	St. y.	Sappho	56	36	84.0	15.2	6.0	Yct.	5	.....	1879	.....do	New York, N. Y.
115928	.....	St. s.	Sappho	223	153	106.9	31.6	10.6	Fer.	8	600	1883	Detroit, Mich	Detroit, Mich.
116098	K.D.J.F.	St. s.	Sappho	275	137	149.8	28.8	9.5	Pas.	17	600	1886	Bath, Me	Portland, Me.
23959	.....	Na. s.	Sappho	13	9	41.4	13.6	3.9	Pas.	2	.....	1871	Brooklyn, N. Y	New York, N. Y.
116824	.....	St. y.	Sara	39	26	67.0	14.3	5.7	Yct.	3	.....	1898	Middletown, Conn	St. Louis, Mo.
200596	.....	St. s.	Sara Louise	63	25	87.2	23.0	7.2	Frt.	5	50	1903	Newbern, N. C	Newbern, N. C.
116953	.....	Ga. s.	Sara H. Blaisdell	12	11	38.0	14.2	4.4	Msc.	1	.....	1900	Sayville, N. Y	New York, N. Y.
116047	.....	St. s.	Sarah	92	39	84.7	25.4	5.1	Pas.	7	.....	1885	Logtown, Miss	Gulfport, Miss.
116461	.....	Ga. s.	Sarah	5	5	25.3	12.2	4.0	Fsh.	1	.....	1887	Noank, Conn	Newport, R. I.
116856	.....	*St. p.	Sarah	1,211	639	222.8	46.6	6.2	Pas.	32	1,000	1898	Unalaska, Alaska	St. Michael, Alaska.
116941	.....	St. s.	Sarah	96	65	87.0	20.0	9.5	Pas.	10	.....	1900	Baltimore, Md	Baltimore, Md.
116991	.....	*Ga. p.	Sarah	12	8	48.0	8.5	3.2	Pas.	0	.....	1900	Dyersburg, Tenn	Memphis, Tenn.
117245	.....	Ga. s.	Sarah B	14	9	39.0	13.4	4.1	Oys.	2	.....	1903	Stratford, Conn	Cold Spring, N. Y.
203009	.....	*St. p.	Sarah Dixon	368	334	161.0	29.5	7.2	Tow.	8	400	1906	Portland, Oreg	Portland, Oreg.
22879	.....	Ga. s.	Sarah Lucinda	18	15	45.8	16.6	4.5	Oys.	2	.....	1861	Northport, N. Y	Bridgeport, Conn.
22618	.....	Na. s.	Sarah Smith	7	6	27.3	11.7	4.6	Fsh.	3	.....	.....	.....	New Bedford, Mass.
115920	.....	St. s	Sarah Smith	45	30	75.0	17.0	5.4	Tow.	6	.....	1883	West Bay City, Mich	Duluth, Minn.
116186	.....	St. s.	Sarah Thorpe	201	129	91.2	22.8	7.1	Frt.	6	80	1887	Hoboken, N. J	Bridgeport, Conn.
116079	.....	St. s.	*Sarah A. Jenks*	350	219	128.0	26.0	8.6	Pas.	10	419	1885	Linwood, Pa	New York, N. Y.
115670	.....	St. s.	Sarah C. Hager	15	10	42.0	11.5	5.4	Tow.	4	.....	1879	Brooklyn, N. Y	Philadelphia, Pa.
23749	.....	St. s.	Sarah E. Easton	34	17	67.4	15.9	6.4	Tow.	4	.....	1868	Philadelphia, Pa	New York, N. Y.
116620	.....	Ga. s.	Sarah E. Vickers	53	50	66.7	22.2	6.3	Frt.	4	.....	1894	Lankford, Md	Baltimore, Md.
115570	.....	Ga. y.	Sarah E. Walter	17	14	49.4	14.3	4.1	Yct.	1	.....	1877	Crisfield, Md	New York, N. Y.
115095	.....	St. s.	Sarah E. Wetherell	22	11	59.0	13.2	5.3	Tow.	3	.....	1872	Gloucester, Mass	Do.
115133	.....	St. s.	Sarah J. Fleming	70	40	95.5	22.2	5.5	Frt.	7	.....	1873	Chester, Pa	Newark, N. J.
115295	.....	St. s.	Sarah J. Weed	61	31	74.2	18.4	7.9	Tow.	7	.....	1874	Brooklyn, N. Y	New York, N. Y.
116480	.....	Ga. s.	Sarah M. Mulford	20	11	47.0	17.2	4.7	Oys.	6	.....	1892	Bridgeton, N. J	Bridgeton, N. J.
116284	.....	St. s.	Sarah M. Renton	164	112	91.5	20.0	10.4	Pas.	4	151	1889	Port Blakeley, Wash	Seattle, Wash.
202790	K.V.F.J.	Ga. y.	Saramar	72	65	70.4	18.4	7.2	Yct.	5	.....	1906	New York, N. Y	New York, N. Y.

[1] Formerly st. s. Com. S. F. Dupont.
[2] Formerly {a British st. s. Charters Tower. b Hawaiian st. s. San Mateo.
[3] Formerly st. y. {a Sanibel. b Decoy.
[4] Formerly st. s. {a John S. Kimball. b James Dollar.
[5] Formerly st. s. Minnetonka.
[6] Formerly st. s. Minnewaska.
[7] Formerly st. s. S. T. Morgan.
[8] Formerly st. y. Laura S.
† Composite.

Digitized by Google

MERCHANT **STEAM** VESSELS OF THE UNITED STATES—Continued.

Official No.	Signal letters.	Rig.	Name of vessel.	Gross tonnage.	Net tonnage.	Length.	Breadth.	Depth.	Service.	Crew.	Indicated horsepower.	When built.	Where built.	Home port (where permanent document issues).
						Feet.	*Feet.*	*Feet.*						
116105	.....	St. s.	Saranac	56	28	69.0	18.8	7.4	Tow.	8	.....	1886	Athens, N. Y	Albany, N. Y.
116318	.....	St. s.	SARANAC	2,669	1,939	290.0	40.8	13.6	Pas.	23	1,500	1890	Cleveland, Ohio	Buffalo, N. Y.
116333	.....	St.c.bt.	Saranac	86	65	88.2	16.4	7.5	Frt.	2	.....	1890	Tonawanda, N. Y	Wilmington, Del.
116343	.....	St. s.	Saranac	7	5	44.0	9.3	3.9	Pas.	2	.....	1890	Shelburne, Vt	Burlington, Vt.
116720	K.M.S.D.	St. y.	Saranac	42	34	81.3	13.0	4.7	Yct.	6	.....	1896	Morris Heights, N. Y	New York, N. Y.
204160	K.W.D.B.	St. s.	SARATOGA	6,391	3,963	413.0	50.2	17.5	Pas.	138	5,000	1907	Philadelphia, Pa	Do.
23916	.....	Ga. s.	Sardine	8	8	40.0	12.0	2.7	Frt.	1	.....	1870	Norfolk, Va	Norfolk, Va.
200293	.....	St. s.	Sardinia	35	13	61.0	17.0	6.9	Tow.	4	250	1903	West Bay City, Mich	Duluth, Minn.
201046	.....	St. s.	Saretta	34	23	54.0	12.4	4.0	Pas.	3	40	1904	Newport, Idaho	Great Falls, Mont.
116926	.....	St. s.	Sargent L. Saville	92	32	82.5	24.7	7.5	Frt.	5	.....	1899	Athens, N. Y	New York, N. Y.
116070	.....	St. s.	Satan	11	8	46.0	9.2	4.5	.....	0	.....	1882	New York, N. Y	Fall River, Mass.
203533	.....	Ga. s.	Satan	14	11	35.6	15.8	4.2	Frt.	1	.....	1906	Charleston, S. C	Charleston, S. C.
25299	.....	St. s.	[1]Satellite	381	190	163.0	20.5	11.0	Pas.	20	.....	1894	Marine City, Mich	New York, N. Y.
116175	.....	St. y.	Satellite	27	14	77.6	12.3	5.3	Yct.	3	.....	1887	Brooklyn, N. Y	Plattsburg, N. Y.
116319	.....	*St. p.	Satellite	60	60	86.0	20.0	3.4	Tow.	10	.....	1890	Rock Island, Ill	Memphis, Tenn.
117159	K. R. S. J.	St. y.	Satilla	106	62	111.1	16.6	10.2	Yct.	8	.....	1902	Boston, Mass	Philadelphia, Pa.
203210	.....	*St. p.	[2]Satilla	389	239	131.7	26.8	4.6	Tow.	7	.....	1892	Abbeville, Ga	St. Augustine, Fla.
203621	K.V.R.C.	St. s.	SATILLA	2,667	2,044	300.0	41.0	25.8	Frt.	23	1,200	1906	Quincy, Mass	Brunswick, Ga.
116628	.....	St. s.	Satisfaction	47	23	64.0	16.0	8.0	Tow.	3	.....	1894	Sheboygan, Wis	Milwaukee, Wis.
117019	.....	*St. p.	Saturn	189	175	145.5	30.0	4.0	Pas.	9	.....	1901	Rock Island, Ill	St. Louis, Mo.
117023	.....	St. s.	SATURN	3,717	2,772	346.0	48.0	28.0	Pas.	19	1,450	1901	Lorain, Ohio	Cleveland, Ohio.
117197	.....	*Ga. p.	Saturn	9	9	40.0	10.0	3.0	Msc.	1	.....	1902	Paducah, Ky	Paducah, Ky.
115403	.....	St. s.	Saugatuck	88	77	84.7	17.5	8.2	Tow.	5	.....	1875	Saugatuck, Mich	Toledo, Ohio.
116149	.....	St. s.	Saugatuck	228	147	110.0	22.2	8.6	Pas.	12	150	1887	.....do	Grand Haven, Mich.
116635	.....	St. p.	Sausalito	1,766	1,372	236.0	38.0	15.0	Fer.	13	1,200	1894	San Francisco, Cal	San Francisco, Cal.
116929	K.P.N.M.	St. s.	SAVAGE	410	279	142.8	27.0	15.6	Tow.	15	750	1899	Baltimore, Md	Baltimore, Md.
117061	K.R.B.L.	Ga. y.	Savalo	31	26	58.0	17.2	5.6	Yct.	3	.....	1901	Tottenville, N. Y	Key West, Fla.
117155	.....	Ga. y.	Savanilla	18	16	49.0	12.3	3.6	Yct.	2	.....	1902	Astoria, N. Y	New York, N. Y.
113104	K.V.J.N.	Ga. y.	SAVARONA	115	102	87.2	23.0	12.2	Yct.	14	.....	1906	Boston, Mass	Philadelphia, Pa.
111441	.....	St. s.	Sawtooth	13	8	41.0	10.8	4.4	Tow.	3	40	1901	Alameda, Cal	Tacoma, Wash.
206670	.....	St. s.	Sawyer	34	21	62.9	15.3	6.2	Pas.	2	.....	1895	Millbridge, Me	Machias, Me.
206376	.....	St. s.	SAXON	2,348	1,875	296.2	40.4	21.1	Pas.	20	1,200	1890	Cleveland, Ohio	Duluth, Minn.
200036	.....	St. s.	SAXONA	4,716	3,441	416.0	50.0	28.0	Pas.	23	1,250	1903	.....do	Do.
203844	.....	*St. p.	Sayak	209	132	98.0	28.4	3.1	Tow.	2	60	1899	San Francisco, Cal	San Francisco, Cal.
110831	K.G.M.L.	St. s.	[3]Sayre	140	70	95.9	22.6	11.3	Tow.	6	700	1889	Brooklyn, N. Y	New York, N. Y.
116209	K.F.D.N.	St. y.	Say When	87	43	122.4	14.1	9.4	Yct.	8	.....	1888	Bristol, R. I	Do.
116750	.....	Ga. s.	Say When	6	5	25.4	12.4	3.8	Msc.	1	.....	1893	Newport, R. I	Newport, R. I.
200906	.....	St. s.	Scamp	11	7	42.3	12.6	5.4	Tow.	2	37	1904	.....do	Do.
116867	.....	St. s.	Scandinavia	55	37	70.0	17.0	8.0	Tow.	5	.....	1898	Baltimore, Md	Portland, Me
201816	.....	St. s.	SCANDINAVIA	1,462	676	187.5	43.4	16.5	Fer.	8	1,400	1905	Newport News, Va	New York, N. Y.
117083	.....	St. s.	Scarritt	18	8	40.5	11.3	3.5	Tow.	6	.....	1901	Holley, Fla	Mobile, Ala.
117202	.....	St. y.	Scat	20	14	67.8	9.5	5.4	Yct.	3	.....	1902	Nyack, N. Y	New York, N. Y.
204116	.....	Ga. s.	Scenic	7	5	26.3	8.4	2.9	Pas.	1	17	1907	Ballard, Wash	Seattle, Wash.
115375	.....	Ga. s.	Schemer	14	12	44.0	14.6	4.0	Msc.	3	.....	1871	Jersey City, N. J	New York, N. Y.
204236	.....	St. s.	Schoodic	111	59	85.0	20.6	7.4	Pas.	6	.....	1907	Portland, Me	Mt. Desert Ferry, Me.
115900	.....	St. s.	Schoolcraft	745	595	180.1	34.2	14.6	Frt.	13	700	1884	Trenton, Mich	Detroit, Mich.
116526	.....	St s.	SCHUYLKILL	2,205	1,819	274.8	40.4	13.3	Frt.	21	1,150	1892	Cleveland, Ohio	Erie, Pa.
116812	.....	*St. p.	Schwatka	484	291	146.0	30.0	5.0	Pas.	30	.....	1898	Port Blakeley, Wash	St. Michael, Alaska.
116447	.....	Ga. y.	Scorpion	10	9	35.3	12.0	4.7	Yct.	2	.....	1891	Chicago, Ill	Chicago, Ill.
11461	.....	St. s.	[4]Scotia	175	119	98.6	27.0	9.8	Frt.	5	150	1861	Brooklyn, N. Y	New York, N. Y.
116224	.....	*St. p.	Scotia	31	31	100.5	13.4	3.0	Tow.	6	.....	1889	La Crosse, Wis	Cairo, Ill.
116230	.....	St. s.	Scotia	181	132	122.0	30.6	9.5	Pas.	15	160	1888	San Francisco, Cal	San Francisco, Cal.
202455	.....	Ga. y.	Scotland	7	7	26.4	9.6	4.2	Yct.	0	14	1905	Ventura, Cal	Los Angeles, Cal.
117030	.....	*Ga. p.	Scotty Phillips	68	68	106.6	23.8	3.5	Fer.	3	.....	1900	Pierre, S. Dak	Sioux City, Iowa.
116951	.....	St. y.	Scout	30	20	75.7	10.6	7.6	Yct.	5	.....	1900	Bristol, R. I	New York, N. Y.
117066	.....	Ga. s.	Scout	8	8	37.2	14.0	2.6	Frt.	1	.....	1901	Galveston, Tex	Galveston, Tex.
200262	.....	*St. p.	Scout	77	77	101.1	20.6	3.5	Tow.	4	.....	1903	Marietta, Ohio	Cincinnati, Ohio.
116235	K.J.F.H.	St. s.	SCRANTON	2,015	1,595	260.0	39.2	21.6	Frt.	19	800	1888	Cleveland, Ohio	Buffalo, N. Y.
116500	.....	St. s.	*Scranton*	300	150	125.0	26.0	14.4	Tow.	13	550	1892	Camden, N. J	New York, N. Y.
201628	.....	St. s.	SCRANTON	1,462	675	187.0	43.4	16.5	Fer.	8	1,400	1904	Newport News, Va	Do.
115638	.....	Ga. s.	Scud	11	7	42.2	13.8	3.8	Msc.	1	.....	1869	Penny Bridge, N. Y	Patchogue, N. Y.
117075	K.R.D.L.	St. y.	SCUD	38	21	83.2	10.8	7.1	Yct.	6	.....	1901	South Boston, Mass	New York, N. Y.
117065	.....	Ga. y.	Sculpin II	16	13	42.9	13.3	5.2	Yct.	2	.....	1901	Shooters Island, N. Y	Do.
100293	.....	St. s.	[5]Scylla	67	34	74.5	19.0	8.0	Tow.	5	.....	1881	Boston, Mass	Boston, Mass.
116899	.....	Ga. y.	Sea Bass	42	29	78.0	13.0	7.2	Yct.	4	.....	1899	Baltimore, Md	Baltimore, Md.
22808	.....	St. p.	Sea Bird	489	253	187.0	30.4	8.0	Pas.	13	808	1866	Hunters Point, N. Y	Perth Amboy, N. J.
115855	.....	Ga. s.	Sea Bird	7	7	29.6	12.3	3.0	Frt.	1	.....	1882	Matagorda, Tex	Galveston, Tex.
117013	.....	St. y.	SEA BIRD	21	13	50.0	11.8	6.0	Yct.	2	.....	1900	Ferrysburg, Mich	Grand Haven, Mich.
116494	.....	St. y.	Seabird	53	33	84.0	15.0	7.3	Yct.	2	.....	1892	Boston, Mass	Bridgeport, Conn.
115348	J.Q.R.K.	St. s.	*Seaboard*	662	563	184.5	28.7	12.3	Pas.	17	540	1874	Wilmington, Del	New York, N. Y.
201772	.....	Ga. s.	Seaboy	13	10	41.6	11.0	4.5	Msc.	3	.....	1904	Jersey City, N. J	Do.
202076	.....	Ga. s.	Sea Boy	10	7	39.0	11.0	3.2	Pas.	1	.....	1905	Ballard, Wash	Pt. Townsend, Wash.
203401	.....	St. s.	SEA BRIGHT	240	163	109.2	24.6	14.7	Tow.	7	700	1906	Wilmington, Del	New York, N. Y.
200188	.....	St. s.	Seabury	281	186	127.7	30.9	9.1	Frt.	4	.....	1903	Mystic, Conn	Hartford, Conn.
116986	.....	Ga. s.	Sea Em	13	11	34.0	14.4	4.5	Ten.	1	.....	1900	Handsboro, Miss	Mobile, Ala.

[1] Formerly st. s. {a Unique. b Diamond State.

[2] Formerly U. S. Eng. Satilla.

[3] Formerly st. s Robert H. Sayre.

[4] Formerly st. s. Havre.

[5] Formerly st. s. Ida M. Dalby.

Digitized by Google

MERCHANT **STEAM** VESSELS OF THE UNITED STATES—Continued.

Official No.	Signal letters.	Rig.	Name of vessel.	Gross tonnage.	Net tonnage.	Length.	Breadth.	Depth.	Service.	Crew.	Indicated horsepower.	When built.	Where built.	Home port (where permanent document issues).
						Feet.	*Feet.*	*Feet.*						
116553	.....	St. s.	Sea Foam	19	9	46.0	11.0	5.4	Tow.	4	50	1893	Ilwaco, Wash	Pt. Townsend, Wash
201511	.....	Ga. y.	Seafoam	46	21	64.4	14.3	5.4	Yct.	3	.....	1904	Duluth, Minn	Duluth, Minn.
201861	K.T.S.B.	St. s.	Sea Foam	339	205	127.0	32.0	10.0	Pas.	17	500	1905	Aberdeen, Wash	San Francisco, Cal.
202547	.....	Ga. s.	Sea Foam	7	7	32.6	8.0	3.0	Pas.	1	.....	1905	Davenport, Iowa	Rock Island, Ill.
107168	.....	St. y.	[1] Sea Fox	74	37	101.6	16.0	6.8	Yct.	6	.....	1895	Detroit, Mich	Chicago, Ill.
116601	.....	St. s.	Sea Fox	15	10	46.4	13.8	5.6	Fsh.	5	.....	1893	Rocky River, Ohio	Grand Haven, Mich.
117209	.....	St. s.	Sea Fox	69	35	78.5	19.0	9.5	Pas.	4	250	1902	Alameda, Cal	San Francisco, Cal.
150818	.....	St. s.	[2] SEA GATE	125	85	97.0	20.1	5.8	Pas.	6	250	1894	Newburgh, N. Y	New York, N. Y.
204207	.....	St. s.	SEA GATE	171	116	108.2	27.2	8.5	Pas.	5	450	1907	.....do	Albany, N. Y.
2578	.....	St. p.	[3] Sea Gull	365	272	105.3	25.9	8.9	Pas.	14	.....	1864	Keyport, N. J	New York, N. Y.
116796	.....	Ga. s.	Sea Gull	14	12	48.2	13.0	4.0	Fsh.	4	.....	1897	Stratford, Conn	Greenport, N. Y.
116814	.....	St. s.	Sea Gull	13	9	49.9	11.9	4.0	Msc.	3	.....	1898	Brooklyn, N. Y	Patchogue, N. Y.
116889	.....	*St. p.	Sea Gull	44	28	84.5	18.5	4.5	Frt.	4	70	1899	San Francisco, Cal	San Francisco, Cal.
116916	.....	St. s.	Sea Gull	22	15	72.0	13.5	4.8	Pas.	5	.....	1898	Rainy Lake, Minn	St. Paul, Minn.
117139	.....	Ga. s.	Sea Gull	7	6	26.6	12.4	4.1	Fsh.	1	.....	1902	Osterville, Mass	Hyannis, Mass.
117215	.....	St. p.	Sea Gull	27	27	89.8	12.1	2.7	Pas.	9	.....	1902	Pikeville, Ky	Cincinnati, Ohio.
202706	.....	St. s.	Sea Gull	22	15	45.0	15.0	4.0	Fsh.	5	.....	1897	Hamlin Lake, Mich	Grand Haven, Mich.
203777	.....	*Ga. p.	Sea Gull	6	6	50.0	12.0	2.5	Pas.	2	25	1906	South Pittsburg, Tenn	Chattanooga, Tenn.
200769	.....	Ga. s.	Sea Horse	8	5	37.5	8.6	3.2	Pas.	1	.....	1904	Seattle, Wash	Seattle, Wash.
115923	.....	St. s.	Sea King	181	90	119.0	26.1	11.5	Pas.	7	350	1883	San Francisco, Cal	San Francisco, Cal.
116485	.....	St. s.	Sea King	123	61	92.6	21.0	10.0	Tow.	9	375	1892	Philadelphia, Pa	New York, N. Y.
117141	.....	St. s.	Sea King	124	84	95.6	21.8	10.4	Tow.	9	340	1902	Baltimore, Md	Wilmington, N. C.
201882	.....	St. s.	Sea Lark	69	35	78.5	19.0	9.5	Pas.	4	250	1905	San Francisco, Cal	San Francisco, Cal.
116637	.....	Ga. s.	Sea Light	20	19	42.7	14.3	4.7	Frt.	2	.....	1894	Hoquiam, Wash	Ketchikan, Alaska.
115734	.....	*St. p.	Sea Lion	106	106	121.0	20.8	3.1	Tow.	11	.....	1880	Wheeling, W. Va	Cincinnati, Ohio.
116013	K.C.R.H.	St. s.	*Sea Lion*	185	92	107.0	22.0	13.0	Tow.	10	600	1884	Camden, N. J	San Francisco, Cal.
201178	.....	Ga. s.	Sea Lion	8	8	30.0	9.3	3.3	Tow.	1	.....	1904	Aberdeen, Wash	Pt. Townsend, Wash.
204250	K.W.D.Q.	Ga. y.	Sea Otter	28	27	60.0	10.6	7.8	Yct.	2	100	1905	Newport, R. I	Philadelphia, Pa.
117161	.....	Ga. s.	Sea Pigeon	10	8	41.4	12.6	3.2	Oys.	0	.....	1902	Oceanus, N. Y	New York, N. Y.
117025	.....	St. s.	Sea Prince	58	27	75.0	18.5	8.5	Pas.	4	250	1901	San Francisco, Cal	San Francisco, Cal.
117184	K.S.B.H.	St. s.	SEA ROVER	199	116	121.0	24.5	15.0	Pas.	7	700	1902	.....do	Do.
202585	K.V.C.S.	St. y.	Sea Urchin	49	32	55.8	15.4	7.8	Yct.	3	.....	1905	Bristol, R. I	Philadelphia, Pa.
157314	.....	St. s.	[4] Seawanhaka	27	17	57.8	13.0	5.0	Pas.	2	.....	1891	Peekskill, N. Y	New York, N. Y.
116919	.....	St. s.	Sea Wing	39	27	69.5	16.9	5.8	Fsh.	3	.....	1899	Ashtabula, Ohio	Sandusky, Ohio.
115943	.....	St. s.	Sea Witch	74	37	77.9	20.0	10.0	Pas.	5	.....	1883	San Francisco, Cal	San Francisco, Cal.
116815	.....	St. s.	Sea Witch	13	9	49.9	11.9	4.0	Msc.	3	.....	1898	Brooklyn, N. Y	Patchogue, N. Y.
115924	.....	St. s.	Seaolin	45	22	61.9	13.2	4.8	Pas.	4	.....	1883	San Francisco, Cal	Juneau, Alaska.
106249	.....	St. s.	[5] Search Light	95	80	94.8	19.5	6.5	Pas.	3	.....	1884	South Haven, Mich	Grand Haven, Mich.
117227	.....	*St. p.	Searchlight	98	66	91.2	18.0	3.8	Pas.	9	100	1903	Needles, Cal	Nogales, Ariz.
116062	.....	St. s.	Seaside	31	19	45.0	10.0	5.0	Tow.	3	.....	1885	Portland, Oreg	Tacoma, Wash.
116817	.....	*St. p.	Seattle	718	409	176.1	35.4	5.9	Pas.	30	700	1898	Seattle, Wash	St. Michael, Alaska.
201783	.....	*Ga. p.	Seattle	8	8	60.0	9.0	2.2	Pas.	1	.....	1905	Terre Haute, Ind	Evansville, Ind.
116854	.....	*St. p.	Seattle No. 3	548	326	151.0	34.9	6.2	Pas.	26	450	1898	Dutch Harbor, Alaska	St. Michael, Alaska.
203384	.....	St. s.	Seattle Spirit	75	51	82.8	15.3	9.1	.....	.....	.....	1906	Ballard, Wash	Seattle, Wash.
120560	.....	St. s.	[6] Sebago	28	14	48.4	15.1	6.8	Tow.	1	.....	1883	Portland, Me	Portland, Me.
116671	.....	St. s.	Sebascodegan	160	90	103.8	24.8	8.9	Pas.	9	150	1895	South Portland, Me	Do.
115704	.....	St. s.	Sebenoa	89	44	91.0	18.6	7.2	Pas.	8	.....	1880	Bath, Me	Do.
115323	.....	St. p.	Secaucus	974	810	214.0	46.5	13.6	Fer.	7	550	1873	Hoboken, N. J	New York, N. Y.
117251	.....	Ga. s.	Seddon	14	10	52.0	12.0	4.5	Tow.	2	.....	1903	Tacoma, Wash	Tacoma, Wash.
117201	.....	Ga. s.	Sedro	9	6	33.8	11.0	3.5	Pas.	2	.....	1900	Port Gamble, Wash	Pt. Townsend, Wash.
203464	.....	Na. y.	Segochet	35	6	57.6	13.1	6.9	Yct.	1	.....	1906	Thomaston, Me	Thomaston, Me.
115986	.....	St. s.	Seguin	96	48	88.1	19.8	9.5	Tow.	6	.....	1884	Bath, Me	Bath, Me.
116344	K.H.L.T.	St. s.	SEGURANÇA	4,033	2,806	321.3	45.3	17.4	Pas.	71	2,600	1890	Chester, Pa	New York, N. Y.
200583	.....	St. s.	Seguranza	17	11	45.9	10.4	4.3	Tow.	5	50	1903	New Orleans, La	Do.
116301	.....	St. p.	Sehome	692	615	192.4	32.2	10.5	Pas.	26	700	1889	Portland, Oreg	Do.
115996	.....	St. s.	Selah Chamberlain	33	16	59.5	15.5	6.6	Tow.	5	.....	1884	Lorain, Ohio	Cleveland, Ohio.
116555	.....	St. s.	SELWYN EDDY	2,846	2,164	343.0	42.2	21.6	Pas.	21	1,150	1893	Wyandotte, Mich	Duluth, Minn.
23973	.....	St. s.	*Seminole*	78	39	77.5	18.5	9.1	Frt.	6	.....	1871	Philadelphia, Pa	Galveston, Tex.
96634	K.R.T.J.	St. y.	[7] SEMINOLE	147	100	131.2	17.6	10.3	Yct.	14	.....	1902	Brooklyn, N. Y	New York, N. Y.
116132	K.D.N.S.	St. s.	*Seminole*	2,556	1,966	264.0	43.0	18.8	Pas.	46	1,193	1886	Philadelphia, Pa	Do.
116392	.....	Ga. s.	Seminole	8	5	40.0	7.8	3.3	Pas.	4	.....	1882	New York, N. Y	Jacksonville, Fla.
116691	.....	St. s.	Seminole	6	5	40.2	8.5	2.9	Pas.	3	.....	1895	Port Tampa, Fla	Tampa, Fla.
117204	.....	Ga. s.	Seminole	12	10	31.9	8.0	4.9	Msc.	2	.....	1902	Wilmington, Cal	Los Angeles, Cal.
86492	.....	Ga. y.	[8] Senator	6	6	31.9	11.2	3.2	Yct.	0	.....	1900	Patchogue, N. Y	Patchogue, N. Y.
116725	.....	St. s.	SENATOR	4,048	3,178	410.0	45.4	23.9	Frt.	19	1,450	1896	Wyandotte, Mich	Detroit, Mich.
116811	K.N.J.F.	St. s.	SENATOR	2,409	1,835	280.0	38.1	19.6	Pas.	76	1,800	1898	San Francisco, Cal	New York, N. Y.
117128	.....	*St. p.	Senator Cordill	280	280	170.0	33.0	5.0	Pas.	20	.....	1902	Jeffersonville, Ind	Natchez, Miss.
117218	.....	St. s.	Senator Rice	98	66	90.1	20.2	10.0	Tow.	5	.....	1902	Rondout, N. Y	Albany, N. Y.
80291	.....	St. s.	[9] Senator D. C. Chase	70	35	73.6	17.8	8.8	Tow.	4	.....	1872	Philadelphia, Pa	New York, N. Y.
116029	K.C.V.D.	St. s.	*Seneca*	2,729	1,911	271.5	40.0	16.4	Pas.	51	2,400	1884	Chester, Pa	Do.
116228	K.F.H.D.	St. y.	Seneca	157	78	136.6	19.0	11.5	Yct.	14	.....	1888	Boston, Mass	Pittsburg, Pa.
116277	.....	St. s.	SENECA	2,666	1,939	290.0	40.8	13.6	Pas.	23	1,500	1889	Cleveland, Ohio	Buffalo, N. Y.
117035	K.Q.T.J.	Ga. y.	Seneca	65	61	81.8	20.4	9.7	Yct.	10	.....	1901	Brooklyn, N. Y	New York, N. Y.
203133	.....	Ga. s.	Seneca	8	5	34.8	9.7	4.1	Pas.	1	.....	1906	Mariner Harbor, N. Y	Do.

[1] Formerly st. y. Azalea
[2] Formerly st. s. Pejepscot.
[3] Formerly st. p. Black Bird.
[4] Formerly st. y. Dunderburg.
[5] Formerly st. s. Adrienne.
[6] Formerly st. s. Fannie G.
[7] Formerly st. y. Hauoli.
[8] Formerly ga. s. Gladys G.
[9] Formerly st. s. William Murtagh.

Digitized by Google

MERCHANT **STEAM** VESSELS OF THE UNITED STATES—Continued.

Official No.	Signal letters.	Rig.	Name of vessel.	Gross tonnage.	Net tonnage.	Length.	Breadth.	Depth.	Service.	Crew.	Indicated horsepower.	When built.	Where built.	Home port (where permanent document issues).
						Feet.	*Feet.*	*Feet.*						
116520	.....	St. p.	Senekes	40	23	68.4	16.5	3.2	Fer.	2	.....	1892	Moriches, N. Y	Patchogue, N. Y.
201008	.....	*Ga. p.	Seneldi	9	9	32.0	8.0	4.0	Pas.	1	.....	1904	Rock Island, Ill	Rock Island, Ill.
6903	H.C.N.B.	St. y.	[1] Sentinel	28	22	61.6	13.2	5.1	Yct.	3	.....	1876	Poughkeepsie, N. Y	New York, N. Y.
22798	.....	St. s.	Sentinel	110	73	102.0	21.2	7.7	Frt.	5	.....	1862	East Haddam, Conn	Do.
115939	.....	St. s.	Sentinel	74	47	102.5	19.0	7.0	Pas.	7	.....	1883	Brooklyn, N. Y	Do.
116809	.....	St. s.	Sentinel	108	73	101.7	17.0	4.9	Pas.	7	.....	1898	Tacoma, Wash	Seattle, Wash.
117010	.....	St. s.	Sentinel	40	19	63.5	20.2	5.3	Frt.	8	.....	1900	Biloxi, Miss	New Orleans, La.
202707	.....	Ga. s	Sequoyah	15	13	55.0	16.0	3.8	Oys.	3	.....	1905	Pocomoke City, Md	Crisfield, Md.
116084	.....	St. s.	Seth Low	82	41	96.0	23.1	8.0	Frb.	15	.....	1885	Brooklyn, N. Y	New York, N. Y.
117232	.....	Ga. s.	Setuck	10	7	36.9	9.2	3.2	Frt.	1	.....	1903	Port Blakeley, Wash	Seattle, Wash.
23852	.....	St. s.	Seven Brothers	46	28	66.0	15.4	6.4	Fsh.	23	.....	1870	Bristol, R. I	Newport, R. I.
116918	.....	St. s.	Seven Brothers	32	22	48.1	15.3	6.5	Tow.	4	.....	1899	Athens, N. Y	New York, N. Y.
117191	.....	Ga. s.	Seven Marys	18	11	64.0	16.0	4.0	Msc.	2	.....	1902	Salisbury, Md	Cape Charles, Va.
106901	.....	St. s.	[2] Severn	113	77	76.5	28.6	7.0	Pas.	6	70	1891	Baltimore, Md	Baltimore, Md.
200660	.....	*St. p.	Sewanee	90	90	116.0	25.0	3.2	Pas.	6	.....	1904	Patterson, La	Brashear, La.
86355	.....	Ga. y.	[3] Seward	29	16	48.8	12.5	5.2	Yct.	2	.....	1896	Chicago, Ill	Wilmington, Del.
115180	.....	St. p.	Shady Side	444	329	168.1	27.5	9.5	Pas.	15	850	1873	Bulls Ferry, N. J	New York, N. Y.
111206	.....	St. s.	[4] Shamokin	120	72	86.0	25.6	8.0	Frt.	7	300	1898	Tomkins Cove, N. Y	Do.
10599	.....	St. s.	[5] Shamrock	32	16	60.0	15.2	6.6	Tow.	4	.....	1865	Philadelphia, Pa	Do.
107135	.....	St. s.	[6] Shamrock	19	10	50.6	10.6	3.8	Msc.	5	.....	1894	Jacksonville, Fla	Jacksonville, Fla.
116594	.....	St. s.	Shamrock	23	11	60.0	11.0	4.0	Tow.	4	.....	1893	Morgan City, La	Brashear, La.
117090	.....	Ga. s.	Shamrock	8	6	47.0	7.4	3.5	Pas.	0	.....	1899	Keithsburg, Ill	Memphis, Tenn.
201668	.....	St. s.	Shamrock	99	67	72.3	18.2	6.2	Pas.	4	.....	1905	Astoria, Oreg	Pt. Townsend, Wash.
202678	.....	Ga. s.	Shamrock	9	6	37.7	12.0	4.6	Frt.	2	.....	1905	Winthrop, N. C	Newbern, N. C.
202893	.....	*Ga. p.	Shamrock	12	12	59.3	13.3	2.7	Tow.	1	.....	1906	Higginsport, Ohio	Wheeling, W. Va.
204163	.....	*Ga. p.	Shamrock No. 2	13	13	65.0	15.5	2.1	Tow.	2	.....	1907	....do	Pittsburg, Pa.
202505	.....	*Ga. p.	Shaperell	9	9	60.0	13.8	2.8	Pas.	0	.....	1905	Muskogee, Ind. T	Memphis, Tenn.
116577	.....	St. s.	Shark	13	6	41.6	11.2	5.6	Tow.	3	47	1893	Gloucester, Mass	Boothbay, Me.
115917	.....	St. s.	*Shaughraun*	45	22	60.0	15.4	8.0	Tow.	4	.....	1883	Buffalo, N. Y	Buffalo, N. Y.
117072	.....	St. s.	SHAUN RHUE	79	54	65.8	17.2	7.8	Tow.	4	.....	1901	....do	Do.
110787	.....	St. s.	[7] SHAWANESE	199	99	121.6	26.4	11.2	Tow.	9	600	1888	Newburgh, N. Y	Perth Amboy, N. J.
116137	K. D. P. J.	St. s.	[8] *Shawmut*	1,624	1,100	259.0	36.0	18.8	Frt.	22	5,500	1879	Sunderland, England	Philadelphia, Pa.
117125	K. R. N. T.	St. s.	SHAWMUT	9,606	6,195	489.5	58.0	28.9	Pas.	74	5,424	1902	Sparrow Point, Md	Boston, Mass.
116596	.....	*St. p.	Shawnee	21	13	50.0	10.0	3.0	Tow.	5	.....	1893	Jeffersonville, Ind	Vicksburg, Miss.
203134	.....	Ga. s.	Shawnee	8	5	34.8	9.7	4.1	Pas.	1	.....	1906	Mariner Harbor, N. Y	New York, N. Y.
117217	.....	Ga. s.	Shearwater	9	6	46.0	9.0	3.5	Fer.	3	.....	1902	Jacksonville, Fla	Jacksonville, Fla.
115119	.....	St. p.	Sheboygan	623	461	208.1	50.6	12.8	Pas.	28	500	1869	Manitowoc, Wis	Duluth, Minn.
116003	.....	St. s.	Sheboygan	62	31	65.5	17.6	8.6	Tow.	3	125	1886	Sheboygan, Wis	Buffalo, N. Y.
203063	.....	Na. s.	Sheepshead	13	11	43.2	12.4	4.1	Pas.	3	.....	1906	Brooklyn, N. Y	New York, N. Y.
203759	K.V.S.H.	Ga. y.	Sheila	47	39	56.9	17.9	7.1	Yct.	2	28	1906	West Haven, Conn	New Haven, Conn.
116982	.....	St. s.	Sheldon Bros	13	11	44.0	13.2	4.4	Fsh.	6	.....	1900	Erie, Pa	Erie, Pa.
203927	.....	St. s.	SHELDON PARKS	6,611	5,049	540.0	56.0	31.0	Pas.	24	.....	1907	Superior, Wis	Cleveland, Ohio.
116967	.....	St. s.	Shelikof	173	101	135.0	23.0	9.6	Pas.	9	.....	1900	Alameda, Cal	Seattle, Wash.
116380	K.H.W.R.	Ga. s.	Shenandoah	110	69	86.4	24.0	9.2	Fsh.	17	.....	1890	Essex, Mass	Boston, Mass.
116623	.....	St. s.	Shenandoah	2,251	1,880	308.0	43.0	21.0	Pas.	15	1,200	1894	West Bay City, Mich	Duluth, Minn.
204139	.....	Ga. y.	Shenandoah	18	16	42.0	16.6	6.0	Yct.	2	.....	1907	Elizabeth City, N. C	Norfolk, Va.
116258	.....	Ga. s.	Shenecossett	14	12	41.1	11.4	5.5	Wat.	0	20	1889	Noank, Conn	New London, Conn.
202318	K.V.B.H.	Ga. y.	Shepherdess	101	100	95.6	22.3	11.8	Yct.	5	45	1905	Essex, Mass	Philadelphia, Pa.
203301	.....	Ga. s.	Sherlotte	9	9	30.0	8.0	3.9	.....	.....	.....	1904	Memphis, Tenn	Evansville, Ind.
200193	.....	*Ga. p.	Shifter	14	12	58.0	12.0	2.5	Pas.	1	.....	1903	Ravenrock, W. Va	Wheeling, W. Va.
200078	.....	*Ga. p.	Shilo	15	10	47.0	11.0	8.0	Pas.	1	.....	1903	Hickman, Ky	Evansville, Ind.
116701	.....	St. s.	Shiloh	84	57	83.0	22.6	4.0	Pas.	7	.....	1895	Tarboro, N. C	Newbern, N. C.
117210	.....	*St. p.	Shiloh	140	140	150.0	28.0	4.0	Pas.	4	.....	1902	Jeffersonville, Ind	Paducah, Ky.
17016	.....	St. p.	[9] Shinnecock	650	487	160.0	33.0	13.0	Fer.	50	325	1866	Brooklyn. N. Y	New York, N. Y.
116712	.....	St. p.	SHINNECOCK	1,205	706	260.0	35.0	14.3	Pas.	59	1,600	1896	Wilmington, Del	Sag Harbor, N. Y.
116384	.....	St. s.	Shohola	117	58	90.0	22.2	9.8	Tow.	6	450	1891	Philadelphia, Pa	New York, N. Y.
200486	.....	Ga. s.	Shokokon	9	9	36.4	8.4	3.8	Pas.	1	.....	1903	Lomax, Ill	Burlington, Iowa.
117108	.....	St. s.	Shooter Island	76	52	72.9	20.1	8.8	Fer.	4	.....	1902	Shooter Island, N. Y	New York, N. Y.
115708	.....	*St. p.	Short Cut	81	81	97.0	25.0	4.5	Fer.	3	.....	1890	Pittsburg, Pa	Pittsburg, Pa.
202814	.....	Ga. s.	Show Me	9	6	30.6	9.1	3.7	Pas.	0	.....	1905	Juneau, Alaska	Juneau, Alaska.
203076	.....	Ga. y.	[10] Shur	23	23	50.2	12.6	5.2	Yct.	4	40	1906	Lynn, Mass	Boston, Mass.
117179	K.R.W.G.	St. s.	SIBERIA	11,284	5,655	551.7	63.2	21.8	Pas.	119	18,000	1902	Newport News, Va	New York, N. Y.
117265	.....	*St. p.	Sibilla	35	35	65.4	16.0	4.2	Tow.	4	.....	1903	Plaquemine, La	Brashear, La.
115715	.....	*St. p.	Sidney	617	378	221.3	35.5	5.5	Pas.	53	396	1880	Wheeling, W. Va	St. Louis, Mo.
115773	.....	St. s.	Sidney	22	11	55.4	15.1	6.6	Pas.	5	.....	1881	Baltimore, Md	Baltimore, Md.
203869	.....	Ga. s.	Sidney	14	9	39.9	10.2	3.9	Pas.	1	20	1907	Ballard, Wash	Seattle, Wash.
115934	.....	Ga. s.	Sidney Smith	12	11	36.4	12.9	3.8	Fsh.	3	.....	†1881	Fairhaven, N. J	Greenport, N. Y.
116377	.....	St. s.	Sidney O. Neff	435	338	149.6	30.2	10.4	Frt.	15	350	1890	Manitowoc, Wis	Chicago, Ill.
116775	.....	St. s.	Sidonie	13	7	44.4	12.2	5.6	Fsh.	5	.....	1897	....do	Milwaukee, Wis.
203178	K.V.L.M.	Ga. y.	Sieglinde	62	58	66.7	20.2	9.2	Yct.	7	.....	1906	New York, N. Y	New York, N. Y.
116996	K.Q.H.P.	St. s.	SIERRA	5,989	3,756	400.0	50.2	18.1	Pas.	160	8,244	1900	Philadelphia, Pa	San Francisco, Cal.
203757	.....	St. s.	SIERRA	4,846	4,287	438.7	52.0	23.9	Frt.	25	1,250	1906	Toledo, Ohio	Duluth, Minn.

[1] Formerly st. y. Dashaway.
[2] Formerly st. p. {a Alfred Cooper. b G. J. Seufferle.
[3] Formerly {a sch. y. G. W. H. b ga. y. Tech.
[4] Formerly st. s. Ruth.
[5] Formerly st. s. General Geo. G. Meade.
[6] Formerly st. y. Artesia.
[7] Formerly st. s. Robert H. Rathbun.
[8] Formerly British st. s. Enchantress.
[9] Formerly st. p. Monticello.
[10] Formerly ga. y. Friendship V.
† Rebuilt, 1881.

Digitized by Google

MERCHANT **STEAM** VESSELS OF THE UNITED STATES—Continued.

Official No.	Signal letters.	Rig.	Name of vessel.	Gross tonnage.	Net tonnage.	Length.	Breadth.	Depth.	Service.	Crew.	Indicated horsepower.	When built.	Where built.	Home port (where permanent document issues).
						Feet.	*Feet.*	*Feet.*						
93241	K. R. M. V.	Ga. y.	[1] Siesta	44	39	67.1	15.0	3.3	Yct.	4	.....	1900	Croton, N. Y	New York, N. Y.
115840	J. W. C. D.	St. y.	Siesta	102	65	99.3	17.0	9.0	Yct.	4	98	1882	Bristol, R. I	Do.
116993	.....	Ga. s.	Siesta	10	8	44.0	11.3	3.6	Oys.	1	.....	1900	Patchogue, N. Y	Patchogue, N. Y.
117268	.....	Na. y.	Siesta	32	32	57.7	15.1	8.4	Yct.	2	.....	1900	New Bedford, Mass	Gloucester, Mass.
20633	.....	St. s.	[2] SIEUR DE MONTS	469	318	155.5	32.0	7.4	Pas.	14	1,000	1901	Philadelphia, Pa	Portland, Me.
127030	.....	St. s.	[3] Sightseer	151	102	86.4	21.6	7.7	Pas.	7	.....	1894	Braintree, Mass	New York, N. Y.
115931	.....	St. y.	Sigma	158	100	135.4	21.5	9.9	Yct.	8	.....	1883	Trenton, Mich	Toledo, Ohio.
116160	K. D. S. T.	St. s.	Signal	475	392	150.0	34.4	13.8	Frt.	15	300	1887	North Bend, Oreg	San Francisco, Cal.
203784	.....	Ga. s.	Sigwan	18	14	44.5	14.8	4.2	Oys.	3	30	1906	Bridgeport, Conn	Bridgeport, Conn.
22806	.....	St. p.	Silas O. Pierce	129	78	112.0	22.0	8.0	Tow.	8	350	1863	Athens, N. Y	Albany, N. Y.
116523	.....	St.c.bt.	Silex	143	112	98.0	17.5	9.5	Frt.	4	250	1892	Lockport, N. Y	Cold Spring, N. Y.
115834	.....	*St. p.	Silver Crescent	125	125	123.3	22.9	3.9	Pas.	18	221	1882	Clinton, Iowa	Rock Island, Ill.
140865	.....	St. s.	[4] Silver Dollar	9	7	44.0	9.9	3.7	Tow.	1	.....	1886	Buffalo, N. Y	Buffalo, N. Y.
116571	.....	St. s.	Silver King	20	11	63.6	13.0	5.5	Pas.	2	.....	1893	....do	Chicago, Ill.
3679	.....	St. s.	[5] Silver Spray	95	64	109.2	21.9	8.3	Pas.	7	130	1894	Ludington, Mich	Grand Haven, Mich.
116262	.....	St. s.	Silver Spray	40	28	83.8	16.8	5.2	Pas.	1	.....	1889	Buffalo, N. Y	Toledo, Ohio.
116676	.....	St. s.	Silver Spray	38	26	54.0	15.8	6.0	Tow.	4	.....	1895	West Bay City, Mich	Marquette, Mich.
116851	.....	St. s.	Silver Spray	33	22	68.4	16.7	6.5	Fsh.	3	.....	1898	Sandusky, Ohio	Sandusky, Ohio.
203522	.....	Ga. s.	Silver Spring	14	11	47.7	11.0	3.5	Frt.	3	15	1906	Ladies Island, S. C	Beaufort, S. C.
116103	.....	St. s.	Silver Star	75	42	73.5	14.7	4.8	Pas.	5	.....	1886	Brewer, Me	Belfast, Me.
116791	.....	St. s.	Silver Star	20	13	65.0	10.0	5.0	Pas.	7	.....	1897	Pittsburg, Pa	Cincinnati, Ohio.
201787	.....	*Ga. p.	Silver Star	9	9	32.0	6.0	2.0	Pas.	1	.....	1905	Terre Haute, Ind	Evansville, Ind.
116091	.....	St. s.	Simon Langell	845	677	195.3	34.6	13.7	Frt.	14	575	1886	St. Clair, Mich	Duluth, Minn.
116987	.....	St. s.	SIMON J. MURPHY	4,869	3,770	435.5	51.5	28.0	Pas.	21	1,150	1900	Wyandotte, Mich	Do.
203313	.....	Ga. y.	Simplicity	21	17	48.3	10.5	5.5	Yct.	.....	.....	1906	Astoria, N. Y	New York, N. Y.
117248	.....	St. s.	SINALOA	4,539	3,503	416.0	50.0	24.0	Pas.	22	1,500	1903	West Bay City, Mich	Duluth, Minn.
204090	.....	Ga. s.	Sinaloa	34	19	64.2	14.2	5.0	Pas.	2	70	1907	San Francisco, Cal	San Francisco, Cal.
117088	.....	Ga. s.	Sinbad	15	13	39.3	15.6	4.0	Fsh.	4	.....	1901	Atlantic City, N. J	Somers Point, N. J.
116561	.....	Na. s.	Sindbad	9	7	32.7	14.0	3.3	Pas.	2	.....	1886	Bayport, N. Y	New York, N. Y.
200027	.....	Ga. s.	Sineth	7	7	28.6	11.5	5.8	Fsh.	1	.....	1892	Camden, Me	Machias, Me.
95759	.....	St. s.	[6] Sioux	52	26	71.6	16.5	8.6	Tow.	7	.....	1883	Green Bay, Wis	Milwaukee, Wis.
116477	.....	St. s.	Sir Arthur	28	19	58.6	14.6	6.2	Fsh.	4	.....	1892	Benton Harbor, Mich	Grand Haven, Mich.
116723	.....	St. s.	SIR HENRY BESSEMER	4,321	3,293	413.2	48.0	24.0	Pas.	26	2,000	1896	Cleveland, Ohio	Duluth, Minn.
203170	.....	St. s.	SIR THOMAS SHAUGHNESSY.	6,276	4,665	480.0	52.2	30.2	Pas.	24	1,650	1906	Wyandotte, Mich	Cleveland, Ohio.
116736	.....	St. s.	SIR WM. FAIRBAIRN	4,219	3,181	424.6	45.8	27.8	Pas.	23	1,800	1896	....do	Duluth, Minn.
116732	.....	St. s.	SIR WILLIAM SIEMENS	4,344	3,293	413.2	48.0	24.0	Pas.	26	2,000	1896	Cleveland, Ohio	Do.
116039	.....	Ga. s.	Siren	5	5	23.0	12.3	3.4	Fsh.	1	.....	1885	Noank, Conn	Stonington, Conn.
115774	.....	St. p.	*Sirius*	993	711	229.0	32.5	11.1	Pas.	19	900	1881	Chester, Pa	New York, N. Y.
116053	.....	St. s.	Sirius	22	15	62.6	12.3	4.1	Pas.	3	.....	1885	Clayton, N. Y	Ogdensburg, N. Y.
23044	.....	Ga. s.	Sirocco	17	14	46.0	18.2	3.2	Frt.	2	.....	1867	Jamesport, N. Y	Tappahannock, Va.
203244	.....	Ga. s.	Sirod	6	6	24.6	11.5	4.0	Fsh.	1	.....	1906	Osterville, Mass	Chatham, Mass.
201468	.....	Ga. y.	Sisama	19	13	49.4	12.4	4.3	Yct.	3	.....	1904	Detroit, Mich	Detroit, Mich.
202897	K. V. G. N.	St. y.	Sisilina	33	22	87.8	10.5	5.6	Yct.	2	.....	1906	Bristol, R. I	New York, N. Y.
117037	.....	Ga. s.	Siva	33	30	55.0	16.6	5.0	Oys	5	.....	1901	Stratford, Conn	Cold Spring, N. Y.
116866	.....	*St. p.	Skagit Queen	327	196	125.5	25.7	4.6	Pas.	9	68	1898	West Seattle, Wash	Pt. Townsend, Wash.
116330	.....	St. s.	Skater	92	63	89.0	23.0	7.0	Pas.	8	.....	1890	Detroit, Mich	Marquette, Mich.
203080	.....	Ga. s.	Skeeter	12	8	45.9	8.2	2.4	Pas.	1	.....	1906	Coupeville, Wash	Seattle, Wash.
117109	.....	St. y.	SKIBO	45	30	73.5	11.7	8.4	Yct.	4	.....	1901	Elizabeth, N. J	Pittsburg, Pa.
203079	.....	Ga. s.	Skidoo	18	12	37.4	15.6	4.8	Pas.	2	.....	1906	Holland, Mich	Grand Haven, Mich.
203885	.....	Ga. s.	Skidoo	9	6	37.6	9.6	3.2	Pas.	1	.....	1907	Aberdeen, Wash	Pt. Townsend, Wash.
115779	.....	St. s.	Skip Jack	15	8	47.0	10.6	5.5	Pas.	4	74	1882	New London, Conn	New London, Conn.
117034	.....	Na. s.	Skipper	6	5	29.8	10.6	3.0	Pas.	0	.....	1893	Perth Amboy, N. J	New York, N. Y.
202615	.....	Ga. s.	Skipper	11	8	43.0	14.0	3.5	Fsh.	1	.....	1905	Flatlands, N. Y	Cold Spring, N. Y.
200803	.....	*St. p.	Skookum	302	173	112.0	26.8	5.6	Tow.	5	400	1904	Aberdeen, Wash	Pt. Townsend, Wash.
202818	.....	Ga. s.	Skookum	12	8	54.5	11.0	2.5	Pas.	1	.....	1905	Stamwood, Wash	Do.
117032	.....	Ga. s.	Skylark	5	5	30.5	9.6	3.6	Fsh.	2	.....	1901	Burton, Wash	Wrangell, Alaska.
121191	K. R. B. P.	Na. y.	[7] Skylark	19	16	61.0	10.2	5.2	Yct.	2	.....	1901	New York, N. Y	Greenport, N. Y.
120409	.....	St. s.	[8] Slatington	83	41	96.0	21.6	8.8	Tow.	7	.....	1879	Newburgh, N. Y	New York, N. Y.
117185	.....	Ga. s.	Sly Fox	9	7	39.9	12.9	3.6	Frt.	2	.....	1902	Crittenden, Va	Norfolk, Va.
105993	.....	St. s.	[9] Smith	191	130	127.0	21.7	10.5	Tow.	6	.....	1881	Buffalo, N. Y	Milwaukee, Wis.
115826	.....	St. s.	Smith Bros	87	71	75.5	20.4	5.0	Oys.	11	.....	1882	New Haven, Conn	New Haven, Conn.
202402	.....	Ga. s.	Smith Brothers	9	7	28.4	12.0	3.7	Fsh.	2	8	1903	Greenwich, R. I	Newport, R. I.
57887	.....	St.c.bt.	Smith, Davis & Co	131	110	95.0	17.7	9.0	Frt.	3	85	1886	Lockport, N. Y	New York, N. Y.
204190	.....	St. s.	SMITH THOMPSON	4,786	4,227	438.7	52.0	23.9	Frt.	23	1,400	1907	Toledo, Ohio	Toledo, Ohio.
23587	.....	Ga. s.	Smith V. Rogers	12	11	44.4	16.0	3.3	Oys.	2	.....	1867	Patchogue, N. Y	Perth Amboy, N. J.
202322	.....	Ga. s.	Smiths	17	11	47.1	14.6	4.2	Frt.	2	28	1905	Alameda, Cal	San Francisco, Cal.
202912	.....	Ga. s.	Snapper	15	10	55.7	13.6	4.0	Frt.	2	.....	1906	Pocomoke City, Md	Norfolk, Va.
203920	.....	Ga. y.	Snark	30	10	51.0	15.5	7.5	Yct.	4	10	1907	San Francisco, Cal	San Francisco, Cal.
202535	.....	Ga. s.	Sneckner	6	6	27.6	9.9	2.2	Oys.	1	5	1905	Stamford, Conn	Bridgeport, Conn.
201704	.....	Ga. y.	Snipe	21	14	54.6	10.2	5.5	Yct.	2	.....	1905	Boston, Mass	Boston, Mass.
202088	.....	St. s.	SOCAPA	6,272	4,826	504.0	54.0	26.7	Pas.	25	1,800	1905	West Bay City, Mich	Duluth, Minn.

[1] Formerly ga. y. Marie.
[2] Formerly st. s. Quaker City.
[3] Formerly st. s. {a City of Quincy. b Taniwha. c Br. Taniwha.
[4] Formerly st. y. Louise Harbrecht.
[5] Formerly st. s. Bloomer Girl.
[6] Formerly st. s. {a Henry Marshall. b Jesse Spaulding.
[7] Formerly na. y. Franeda.
[8] Formerly st. s. Fannie P. Skeer.
[9] Formerly st. s. Albert J. Wright.

Digitized by Google

MERCHANT **STEAM** VESSELS OF THE UNITED STATES—Continued.

Official No.	Signal letters.	Rig.	Name of vessel.	Gross tonnage.	Net tonnage.	Length.	Breadth.	Depth.	Service.	Crew.	Indicated horsepower.	When built.	Where built.	Home port (where permanent document issues).
						Feet.	*Feet.*	*Feet.*						
116724	.....	St. s.	Sockeye	14	9	45.5	13.6	4.6	Fsh.	2	.....	1896	Blaine, Wash	Pt. Townsend, Wash.
202147	.....	Ga. s.	Sockeye	7	5	36.7	10.4	3.4	Frt.	0	.....	1905	Ballard, Wash	Seattle, Wash.
116000	.....	St. s.	Sokokis	15	10	58.2	12.4	4.1	Tow.	2	.....	1893	Portland, Me	Perth Amboy, N. J.
115694	.....	St. p.	Solano	3,549	3,057	407.0	65.5	17.4	Fer.	15	2,000	1879	San Francisco, Cal	San Francisco, Cal.
96391	.....	St. s.	[1]Solicitor	19	12	44.9	13.5	6.0	Pas.	4	.....	1898	Baltimore, Md	Baltimore Md.
116874	.....	St. s.	Solicitor	56	38	70.5	17.2	8.2	Msc.	4	175	1899	.....do	Newport, R. I.
116687	.....	St. s.	Somers Point	20	14	70.1	14.4	5.0	Pas.	3	.....	1895	Nyack, N. Y	Somers Point, N. J.
22876	.....	St. p.	[2]Somerset	538	355	149.0	34.0	11.7	Fer.	6	300	1862	Brooklyn, N. Y	New York, N. Y.
202713	.....	St. s.	SOMERVILLE	1,197	814	191.4	44.0	15.8	Fer.	6	1,500	1905	Wilmington, Del	Do.
116141	.....	St. s.	*Sommers N. Smith*	52	26	66.6	16.0	7.2	Pas.	3	.....	1887	Philadelphia, Pa	Rockland, Me.
116734	K. M.T.W.	St. s.	SOMMERS N. SMITH	211	79	105.0	21.1	14.2	Tow.	8	400	1896	Newport News, Va	Philadelphia, Pa.
116783	.....	*St. p.	Sonoma	139	139	123.5	20.5	4.2	Pas.	18	229	1897	Parkersburg, W. Va	Wheeling, W. Va.
115298	.....	*St. p.	Sonoma	305	250	135.0	29.0	6.5	Pas.	15	60	1874	San Francisco, Cal	San Francisco, Cal.
117009	K. Q. L.V.	St. s.	SONOMA	6,253	3,936	400.0	50.2	21.3	Pas.	169	8,729	1900	Philadelphia, Pa	Do.
117266	.....	St. s.	SONOMA	4,539	3,503	416.0	50.0	24.0	Frt.	21	1,300	1903	West Bay City, Mich	Duluth, Minn.
203488	.....	Ga. s.	Sonoma Valley	37	29	54.6	18.6	4.7	Frt.	2	40	1906	San Francisco, Cal	San Francisco, Cal.
116564	.....	St. y.	Sonora	24	12	58.6	9.5	4.4	Yct.	2	.....	1893	Detroit, Mich	Detroit, Mich.
117158	.....	St. s.	SONORA	3,914	2,850	353.2	48.0	24.0	Pas.	24	1,198	1902	West Superior, Wis	Duluth, Minn.
203135	.....	Ga. s.	Sonora	8	5	34.8	9.7	4.1	Pas.	1	.....	1906	Mariner Harbor, N. Y	New York, N. Y.
116217	.....	St. s.	Soo City	670	438	171.1	33.5	12.0	Pas.	28	750	1888	West Bay City, Mich	Chicago, Ill.
116056	.....	St. s.	Sophia	27	19	41.7	11.3	4.7	Tow.	3	.....	1884	Lake Bay, Wash	Pt. Townsend, Wash.
116529	.....	St. s.	Sophia	100	50	81.4	23.9	7.4	Frt.	5	.....	1892	Boston, Mass	Gloucester, Mass.
203458	.....	*Ga. p.	Sophia	11	11	51.0	10.0	2.0	Tow.	2	15	1906	Golconda, Ill	Paducah, Ky.
115255	.....	Ga. s.	Sophia Van Name	20	19	46.0	18.0	4.4	Msc.	2	.....	1874	Glencove, N. Y	Greenport, N. Y.
2398	.....	St. s.	[3]Sophie	46	23	69.4	17.4	7.0	Tow.	4	.....	1862	Wilmington, Del	Savannah, Ga.
127429	.....	Ga. s.	[4]Sophie	14	9	46.6	10.7	3.5	Fsh.	1	.....	1900	Warrenton, Oreg	Astoria, Oreg.
157320	.....	Ga. s.	[5]Sophie	8	7	34.6	13.0	4.8	Oys.	1	.....	1884	Brooklyn, N. Y	New York, N. Y.
117043	.....	Ga. s.	Sophie Harms	14	13	42.0	13.6	3.8	Oys.	0	.....	1901	Bridgeport, Conn	Do.
116355	.....	St. s.	Sophie Howard	9	5	41.3	10.3	3.8	Pas.	5	.....	1890	Grahamsville, Fla	Jacksonville, Fla
116463	.....	St. s.	Sophie Wood	28	14	63.0	12.0	4.1	Pas.	4	.....	1891	Eastlake, N. C	Newbern, N. C.
117166	.....	Ga. y.	Sora	8	8	35.2	11.8	4.9	Yct.	1	.....	1902	Greenwich, N. J	Philadelphia, Pa.
201701	.....	St. s.	Sorella	10	6	54.3	9.6	3.6	Tow.	2	.....	1905	Superior, Wis	Marquette, Mich.
202261	.....	Ga. s.	Sotoyome	534	398	165.0	36.8	10.3	Frt.	11	250	1905	Albion, Cal	San Francisco, Cal.
115028	.....	St. p.	*Southampton*	673	483	170.8	33.5	10.6	Fer.	11	500	1869	Wilmington, Del	New York, N. Y.
95243	.....	St. s.	[6]South Baltimore	15	7	44.2	12.1	6.0	Tow.	3	.....	1872	Buffalo, N. Y	Newport News, Va.
117097	K.R.H.M.	St. s.	South Bay	438	279	155.5	35.5	11.3	Pas.	17	.....	1901	Tacoma, Wash	San Francisco, Cal.
116146	.....	St. p.	*South Brooklyn*	728	543	173.2	34.4	12.6	Fer.	6	450	1887	Newburgh, N. Y	Now York, N. Y.
116173	.....	St. s.	South Coast	301	225	131.5	32.2	10.5	Frt.	15	190	1887	San Francisco, Cal	San Francisco, Cal.
203716	.....	*Ga. p.	South Pittsburg	8	8	40.0	10.0	2.7	Pas.	2	25	1906	South Pittsburg, Tenn	Chattanooga, Tenn.
92881	.....	St. s.	[7]Southport	34	24	71.2	12.5	5.0	Pas.	3	.....	1898	Peekskill, W. Y	Wilmington, N. C.
203001	K.V.H.F.	St. p.	SOUTH SHORE	874	516	200.0	32.5	11.5	Pas.	25	1,200	1906	Quincy, Mass	Boston, Mass.
22804	.....	St. p.	[8]South Side	494	366	126.2	32.8	12.8	Fer.	6	.....	1853	Williamsburg, N. Y	New York, N. Y.
202357	.....	St. s.	Southern	54	27	68.0	17.5	8.2	Tow.	3	140	1905	Baltimore, Md	Baltimore, Md.
116639	.....	St. s.	Southern Cross	25	12	56.6	14.0	5.5	Fsh.	6	.....	1894	Racine, Wis	Milwaukee, Wis.
202523	.....	Ga. s.	Southern Cross	6	6	30.9	11.6	3.1	Fsh.	1	.....	1905	Brooklyn, N. Y	New York, N. Y.
115831	.....	St. p.	Southfield	758	508	209.5	35.5	13.4	Fer.	11	800	1882	Clifton, N. Y	Do.
200343	.....	*St. p.	Southland	261	164	107.0	27.6	4.2	Frt.	5	.....	1903	Dublin, Ga	Brunswick, Ga.
76333	.....	St. s.	[9]Southwark	52	35	75.0	17.0	8.0	Tow.	5	.....	1882	Bordentown, N. J	Philadelphia, Pa.
116305	.....	St. s.	*Spalpeen*	29	14	46.5	13.6	6.4	Tow.	2	.....	1889	Buffalo, N. Y	Buffalo, N. Y.
115391	.....	St. s.	Spark	24	10	45.6	16.9	4.5	Oys.	3	.....	1875	Brooklyn, N. Y	Brashear, La.
117059	.....	St. s.	Sparrow	10	6	46.5	9.0	2.8	Tow.	3	.....	1901	Morgan City, La	New Haven, Conn.
117142	.....	Ga. s.	Sparrow	10	7	42.0	9.5	3.7	Frt.	3	.....	1902	Baltimore, Md	Baltimore, Md.
202803	.....	Ga. s.	Spear	11	8	38.0	12.0	3.0	Oys.	1	.....	1903	Chester, Fla	Fernandina, Fla.
161555	.....	*St. p.	[10]Speed	85	85	120.7	21.8	4.0	Pas.	17	.....	1886	Stillwater, Minn	Memphis, Tenn.
202624	.....	Ga. s.	Speedwell	14	8	45.6	13.0	2.9	Frt.	3	.....	1905	Gulfport, Miss	New Orleans, La.
203186	.....	Ga. s.	Speedwell	7	7	36.4	8.3	3.0	Pas.	1	.....	1906	Quincy, Ill	Burlington, Iowa.
203350	.....	*Ga. p.	Speedwell	6	6	40.0	10.0	2.5	Pas.	2	20	1906	South Pittsburg, Tenn	Chattanooga, Tenn.
145332	.....	St. s.	[11]Spencer Meade	12	8	46.8	10.0	4.0	Tow.	4	.....	1883	Buffalo, N. Y	Ogdensburg, N. Y.
120449	.....	Ga. s.	[12]Spindrift	23	21	38.6	17.7	6.4	Pas.	1	.....	1881	Groton, Conn	New York, N. Y.
116104	.....	St. s.	SPOKANE	2,356	1,974	311.8	38.2	20.8	Pas.	19	750	1886	Cleveland, Ohio	Cleveland, Ohio.
116876	.....	*St. p.	Spokane	561	421	160.4	38.6	6.3	Pas.	18	700	1899	Riparia, Wash	Portland, Oreg.
117116	K. R. L.V.	St. s.	SPOKANE	2,036	1,289	270.1	40.1	17.3	Pas.	86	2,000	1902	San Francisco, Cal	New York, N. Y.
117129	.....	Ga. s.	Spokane	11	7	50.0	10.9	4.0	Pas.	1	.....	1902	Sydney, Wash	Pt. Townsend, Wash.
117250	.....	*St. p.	Spokane	367	231	132.0	26.0	5.0	Pas.	7	.....	1903	Newport, Idaho	Great Falls, Mont.
115152	.....	St. s.	*Sport*	45	22	56.7	14.0	9.0	Pas.	3	.....	1873	Wyandotte, Mich	Grand Haven, Mich.
115767	.....	St. y.	Sport	72	36	84.5	16.6	6.1	Yct.	3	.....	1881	Newburgh, N. Y	Cape Vincent, N. Y.
116613	.....	St. s.	Sport	12	8	48.6	11.5	4.4	Fer.	2	.....	1885	Grand Haven, Mich	Grand Haven, Mich.
203354	.....	Ga. s.	Spot	8	6	32.0	9.6	2.4	Msc.	1	.....	1906	Bellingham, Wash	Pt. Townsend, Wash.
203852	.....	Ga. s.	Spot	11	8	40.0	12.2	4.0	Frt.	1	.....	1906	Grafton, Va	Norfolk, Va.
117174	.....	*St. p.	SPRAGUE	1,479	1,479	276.0	61.0	7.4	Tow.	69	.....	1902	Dubuque, Iowa	Pittsburg, Pa.
116114	.....	St. s.	Spray	17	11	56.8	14.3	4.8	Tow.	3	.....	1886	Alexandria, Va	Alexandria, Va.

[1] Formerly st. s. Harvey E. Burch.
[2] Formerly U. S. S. Somerset.
[3] Formerly { *a* st. s. J. K. Kirkman. *b* U. S. S. Jonquil. *c* st. s. B. Bramell.
[4] Formerly Jas. C. W. Alter.
[5] Formerly sloop Daisy.
[6] Formerly st. s. H. M. Green.
[7] Formerly st. s. Manila.
[8] Formerly { *a* st. s. Curlew. *b* U. S. Q. M. D. Curlew.
[9] Formerly st. s. John Wear.
[10] Formerly st. p. Verne Swain.
[11] Formerly st. y. The Genesee.
[12] Formerly slp. y. Ferguson.

Digitized by Google

MERCHANT **STEAM** VESSELS OF THE UNITED STATES—Continued.

Official No.	Signal letters.	Rig.	Name of vessel.	Gross tonnage.	Net tonnage.	Length.	Breadth.	Depth.	Service.	Crew.	Indicated horsepower.	When built.	Where built.	Home port (where permanent document issues).
						Feet.	Feet.	Feet.						
116626	.....	Ga. s.	Spray	9	9	27.6	13.4	4.0	Msc.	3	.....	1894	East Greenwich, R. I.	Newport, R. I.
116729	.....	Ga. s.	Spray	25	15	51.0	14.3	3.7	Frt.	2	.....	1896	McClellanville, S. C.	Charleston, S. C.
116778	.....	Ga. s.	Spray	6	6	31.7	11.6	2.5	Oys.	1	.....	1897	New Haven, Conn.	New Haven, Conn.
117114	.....	Ga. s.	Spray	10	9	33.8	13.2	3.6	Pas.	3	.....	1902	New York, N. Y.	New York, N. Y.
117169	.....	Ga. s.	Spray	15	12	46.7	12.2	4.1	Frt.	9	.....	1902	Fall River, Mass.	Newport, R. I.
201123	.....	Ga. s.	Spray	10	7	33.0	9.7	3.3	Frt.	1	9	1904	Sulzer, Alaska	Ketchikan, Alaska.
202668	K. V. D. N.	St. s.	SPRAY	283	159	126.6	22.0	12.9	Fsh.	12	600	1905	Quincy, Mass.	Boston, Mass.
130617	.....	St. p.	[1] Spread Eagle	691	691	225.0	35.0	6.0	Pas.	44	721	1892	Jeffersonville, Ind.	St. Louis, Mo.
117092	.....	St. s.	SPRINGFIELD	287	163	127.0	24.0	9.0	Pas.	9	325	1901	Wilmington, Del.	Burlington, N. J.
115233	.....	St. s.	Spring Garden	23	11	58.0	14.0	5.6	Tow.	6	.....	1874	Camden, N. J.	Norfolk, Va.
106178	.....	St. s.	[2] Sprite	27	19	52.0	15.3	5.3	Tow.	3	.....	1883	Tottenville, N. Y.	Perth Amboy, N. J.
116407	.....	St. s.	Sprudel	28	20	62.3	14.4	4.7	Fsh.	6	.....	1891	Buffalo, N. Y.	Cleveland, Ohio.
23699	.....	Ga. s.	Spy	6	5	34.0	10.0	3.0	Pas.	1	.....	1868	Old River, Tex.	Galveston, Tex.
116609	.....	Ga. s.	Spy	12	11	41.0	15.2	4.2	Oys.	5	.....	1894	Scranton, Miss.	Gulfport, Miss.
116231	.....	St. s.	SQUANTUM	248	181	112.7	23.8	7.8	Pas.	10	400	1888	Newburgh, N. Y.	Providence, R. I.
116828	.....	St. y.	Squib	25	17	64.7	10.6	5.0	Yct.	3	.....	1898	Bristol, R. I.	New York, N. Y.
117094	.....	Ga. s.	Squirrel	14	10	56.0	15.0	4.0	Msc.	4	.....	1901	Pocomoke City, Md.	Newport News, Va.
117149	.....	*St. p.	Stacker Lee	710	710	225.5	45.2	6.6	Pas.	47	.....	1902	Jeffersonville, Ind.	Memphis, Tenn.
116913	.....	St. s.	Stamford	55	37	64.4	18.7	7.4	Tow.	6	.....	1899	Tottenville, N. Y.	New York, N. Y.
117039	K. Q. T. N.	St. s.	STANDARD	374	254	140.5	26.0	15.5	Tow.	15	900	1901	Port Richmond, N. Y.	Do.
117135	.....	Ga. s.	Standard	14	12	47.0	14.9	4.0	Tow.	2	.....	1902	Patchogue, N. Y.	New Haven, Conn.
200127	.....	Ga. y.	Standard	8	6	60.0	7.5	3.8	Yct.	3	.....	1903	Mariner Harbor, N. Y.	New York, N. Y.
203230	.....	Ga. s.	Standard	14	9	46.1	10.6	4.2	Pas.	1	30	1906	Galveston, Tex.	Galveston, Tex.
203724	.....	St. s.	Standard	299	203	102.0	31.0	9.7	Oys.	11	350	1906	Tottenville, N. Y.	Bridgeport, Conn.
22429	.....	Ga. s.	Stanley Howard	14	13	44.5	17.7	3.6	Msc.	3	.....	1865	Northport, N. Y.	New York, N. Y.
145731	.....	St. s.	[3] Stanley H. Miner	31	21	65.0	16.5	7.0	Tow.	4	.....	1896	Athens, N. Y.	Do.
110780	.....	St. p.	[4] STAPLETON	1,592	1,124	225.2	61.0	14.0	Fer.	13	1,200	1888	Baltimore, Md.	Do.
117136	.....	St. s.	Stapleton	38	25	50.8	16.8	6.7	Tow.	2	.....	1902	Tottenville, N. Y.	Do.
116140	.....	Ga. y.	Star	5	5	24.0	12.0	3.6	Yct.	1	.....	1887	Noank, Conn.	Stamford, Conn.
200541	.....	St. s.	[5] Star	60	28	68.8	16.0	5.6	Tow.	2	.....	1903	Portland, Oreg.	Portland, Oreg.
201246	.....	Ga. s.	Star	14	9	51.2	9.0	4.3	Pas.	1	.....	1902	Saginaw, Mich.	Detroit, Mich.
202372	.....	*Ga. p.	Star	14	14	50.8	12.0	2.3	Tow.	1	10	1905	Chattanooga, Tenn.	Chattanooga, Tenn.
203048	.....	*Ga. p.	Star	8	5	39.7	10.0	2.9	Pas.	1	.....	1906	Seattle, Wash.	Seattle, Wash.
116569	.....	St. s.	Star Fish	12	6	38.2	9.3	4.3	Oys.	2	.....	1892	Port Jefferson, N. Y.	Bridgeport, Conn.
117028	.....	St. s.	Starin	20	11	48.4	13.4	5.0	Fsh.	5	.....	1901	Noank, Conn.	Stonington, Conn.
116269	.....	St. s.	Starke	49	27	65.3	19.1	7.7	Tow.	7	.....	1889	Sheboygan, Wis.	Milwaukee, Wis.
86091	.....	St. s.	[6] Starlight	179	143	96.3	23.4	6.9	Pas.	8	275	1890	Stonington, Conn.	Baltimore, Md.
116645	.....	Ga. s.	Starlight	17	16	42.2	13.5	5.3	Frt.	2	.....	1894	California City, Cal.	San Francisco, Cal.
116780	.....	Ga. s.	Starlight	30	14	60.1	14.7	7.3	Frt.	2	.....	1897	South Haven, Mich.	Marquette, Mich.
117132	.....	*St. p.	Starlight	11	11	55.0	14.0	2.0	Pas.	4	.....	1902	Nashville, Tenn.	Nashville, Tenn.
116220	K. F. G. L.	St. y.	Starling	109	54	108.9	20.5	11.5	Yct.	11	250	1888	East Boston, Mass.	Boston, Mass.
116807	.....	St. s.	Starling	15	10	53.5	12.5	4.9	Frt.	2	.....	1898	Tacoma, Wash.	Tacoma, Wash.
203250	.....	Ga. s.	Starling	13	9	40.0	11.3	4.5	Tow.	2	.....	1906	Olympia, Wash.	Do.
203656	.....	*St. p.	Starr	43	43	87.3	24.6	3.5	Tow.	13	110	1906	Desarc, Ark.	Memphis, Tenn.
116786	.....	St. s.	STARRUCCA	3,398	2,067	326.5	44.0	29.3	Frt.	20	1,500	1897	Buffalo, N. Y.	Buffalo, N. Y.
115966	.....	St. s.	Startle	54	27	68.0	17.5	8.4	Tow.	6	.....	1883	Wilmington, Del.	Baltimore, Md.
116299	.....	St. s.	Startle	46	23	59.8	15.0	7.0	Tow.	4	.....	1889	Gloucester, Mass.	Boston, Mass.
115645	J. T. G. P.	St. s.	*State of California*	2,266	1,260	300.0	38.6	24.4	Pas.	64	1,800	1879	Philadelphia, Pa.	San Francisco, Cal.
126150	K. C. B. Q.	St. p.	[7] *State of New York*	807	564	203.0	32.4	10.5	Pas.	52	826	1883	Wyandotte, Mich.	Cleveland, Ohio.
116363	.....	St. s.	State of New York	87	43	83.8	18.6	8.8	Pas.	5	.....	1890	Brooklyn, N. Y.	New York, N. Y.
125808	J. T. Q. C.	St. p.	[8] *State of Ohio*	1,221	917	225.2	32.4	13.3	Pas.	49	1,000	1880	Wyandotte, Mich.	Cleveland, Ohio.
116272	.....	*St. p.	State of Washington	605	449	170.4	31.3	7.0	Pas.	21	504	1889	Tacoma, Wash.	Pt. Townsend, Wash.
150076	.....	Ga. y.	[9] Statira	21	18	42.6	16.7	5.4	Yct.	1	.....	1876	Newport, R. I.	New York, N. Y.
200279	.....	Na. y.	Stave Island	41	17	69.7	13.2	6.7	Yct.	4	.....	1903	South Boston, Mass.	Burlington, Vt.
116836	.....	St. s.	Steelhead	38	26	56.1	14.8	6.9	Fsh.	5	.....	1898	Fairhaven, Wash.	Pt. Townsend, Wash.
117134	.....	St. s.	STEEL KING	4,308	3,366	380.0	50.0	28.0	Pas.	21	1,450	1902	Lorain, Ohio	Cleveland, Ohio.
117082	.....	*St. p.	Steel Queen	177	121	125.0	28.0	3.5	Fer.	7	.....	1901	Jeffersonville, Ind.	Pittsburg, Pa.
136049	.....	St. s.	[10] Steers	25	12	50.0	15.2	4.4	Tow.	2	.....	1889	Patchogue, N. Y.	New York, N. Y.
116026	.....	St. p.	Steinway	354	269	125.0	32.5	10.2	Fer.	5	385	1884	Brooklyn, N. Y.	Do.
57697	.....	Ga. s.	Stella	9	8	34.2	12.4	4.2	Fsh.	2	.....	1884	Stonington, Conn.	Stonington, Conn.
115293	.....	St. s.	Stella	39	19	69.4	16.5	6.7	Tow.	6	.....	1874	Camden, N. J.	Bath, Me.
115505	.....	St. s.	Stella	36	18	54.0	17.8	6.6	Tow.	2	.....	1876	Brooklyn, N. Y.	New York, N. Y.
115744	.....	St. s.	*Stella*	80	40	83.7	18.2	8.5	Pas.	7	.....	1880	Camden, N. J.	Chicago, Ill.
115788	.....	Ga. s.	Stella	12	11	34.7	13.3	3.9	Pas.	2	.....	1881	Patchogue, N. Y.	Bridgeton, N. J.
116878	.....	St. s.	Stella	9	6	51.3	10.0	3.5	Pas.	2	.....	1899	Ashland, Wis.	Marquette, Mich.
202982	.....	*St. p.	[11] Stella	18	18	61.0	12.2	3.0	Tow.	3	35	1883	Keokuk, Iowa	St. Louis, Mo.
116908	.....	St. s.	Stella B	6	5	40.3	8.6	3.9	Pas.	5	.....	1899	Bayfield, Wis.	Marquette, Mich.
200928	.....	*Ga. p.	Stella Guynn	13	13	50.5	12.0	2.5	Msc.	6	.....	1903	Vicksburg, Miss.	Vicksburg, Miss.
86079	.....	*St. p.	[12] Stella Moren	215	149	128.0	24.0	4.0	Tow.	15	.....	1890	Pittsburg, Pa.	Pittsburg, Pa.
115985	.....	St. s.	Stella Pickert	17	8	55.0	11.4	5.6	Frt.	4	.....	1884	Bath, Me.	Deer Isle, Me.
117121	.....	Ga. s.	Stella M. Coffin	9	9	35.3	12.4	6.0	Fsh.	3	.....	1902	Bremen, Me.	Vinalhaven, Me.
116955	.....	Ga. s.	Stephanie	11	9	46.0	11.2	4.0	Msc.	1	.....	1900	Penngrove, N. J.	Perth Amboy, N. J.

[1] Formerly st. p. New Idlewild.
[2] Formerly st. s. Allie and Evie.
[3] Formerly st. s. T. A. Briggs.
[4] Formerly st. p. Robert Garrett.
[5] Formerly st. s. Norman.
[6] Formerly st. s. Granite City.
[7] Formerly st. p. City of Mackinac.
[8] Formerly st. p. {a City of Cleveland. b City of Alpena.
[9] Formerly slp. y. Pirate.
[10] Formerly st. s. E. Bailey & Sons.
[11] Formerly U. S. Engineer *st. p. Stella.
[12] Formerly *st. p. George Roberts No. 2.

Digitized by Google

MERCHANT **STEAM** VESSELS OF THE UNITED STATES—Continued.

Official No.	Signal letters.	Rig.	Name of vessel.	Gross tonnage.	Net tonnage.	Length.	Breadth.	Depth.	Service.	Crew.	Indicated horsepower.	When built.	Where built.	Home port (where permanent document issues).
						Feet.	Feet.	Feet.						
117208		St. s.	Stephen Chase	45	31	69.0	16.0	6.6	Fsh.	6	175	1902	Ashtabula, Ohio	Cleveland, Ohio.
115729		St. s.	Stephen C. Hall	447	342	161.2	30.4	10.7	Frt.	12	525	1880	Grand Haven, Mich	Do.
22796		St. s.	Stephen E. Babcock	46	23	67.3	16.2	7.6	Tow.	4		1863	East Albany, N. Y	Bridgeport, Conn.
202087		St. s.	STEPHEN M. CLEMENT	5,821	4,487	480.0	52.0	30.0	Pas.	23	500	1905	Lorain, Ohio	Cleveland, Ohio.
115647		St. s.	Sterling	127	89	110.0	18.1	8.8	Fsh.	23		1879	East Deering, Me	Greenport, N. Y.
116190		St. s.	Sterling	61	30	71.2	18.5	8.5	Tow.	5		1888	Tottenville, N. Y	New York, N. Y.
203712		Ga. s.	Sterling	13	7	45.0	11.2	3.7	Frt.	1		1906	Morehead City, N. C	Newbern, N. C.
6634		St. p.	[1] Sterlington	985	820	198.0	35.5	13.6	Fer.	6	700	1868	New York, N. Y	New York, N. Y.
115494		St. s.	Stewart Edward	15	7	45.4	13.5	4.5	Fsh.	7		1876	Grand Haven, Mich	Milwaukee, Wis.
116518		St. s.	Stimson	25	12	49.2	14.0	4.9	Tow.	3		1892	Ballard, Wash	Pt. Townsend, Wash.
200867		Ga. s.	Stockholm	13	9	43.3	11.3	4.4	Pas.	2		1904	Seattle, Wash	Do.
91869		St. s.	[2] Stockton	98	67	81.5	18.0	5.6	Pas.	4		1886	Thomaston, Me	Buckport, Me.
117216		Ga. p.	Stone City	9	6	31.0	7.0	6.5	Pas.	0		1900	Bedford, Ind	Memphis, Tenn.
58095		*Ga. p.	Stonewall J.	13	9	60.5	13.4	2.0	Pas.	1		1900	Clarington, Ohio	Wheeling, W. Va.
203081		Ga. s.	Stono	10	7	34.6	12.8	4.5	Frt.	1		1906	Mount Pleasant, S. C	Charleston, S. C.
115822		St. s.	*Storm King*	182	91	109.6	21.0	11.8	Pas.	11	500	1882	Philadelphia, Pa	Boston, Mass.
117150		Ga. s.	Storm King	6	6	26.2	12.1	3.9	Fsh.	0		1902	Osterville, Mass	Hyannis, Mass.
115800		St. s. bt.	Stranger	135	104	94.2	17.8	9.2	Frt.	3		1881	Buffalo, N. Y	Buffalo, N. Y.
117113		Ga. y.	Stranger	11	11	29.6	12.4	4.6	Yct.	2		1902	Brooklyn, N. Y	Washington, D. C.
117239		St. s.	Stranger	85	51	73.6	17.7	6.0	Tow.	3		1903	Portland, Oreg	Portland, Oreg.
201349		Ga. s.	Stranger	40	33	62.4	20.0	5.5	Oys.	3		1904	Tottenville, N. Y	New Haven, Conn.
202767		Ga. s.	Stranger	9	6	30.4	12.0	2.3	Msc.	1	10	1906	Miami, Fla	St. Augustine, Fla.
203641		Ga. s.	Stranger	14	10	44.6	13.7	4.0	Pas.	2	20	1906	New Haven, Conn	New Haven, Conn.
81337		St. s.	[3] Stratford	91	45	77.6	17.8	7.7	Pas.	8	115	1891	Bridgeport, Conn	Bridgeport, Conn.
117022		St. y.	Stroller	26	18	75.7	10.6	5.4	Yct.	3		1901	Bristol, R. I	New York, N. Y.
202005		Ga. s.	Stroller	11	8	49.0	8.7	3.6	Pas.	1		1905	Tacoma, Wash	Pt. Townsend, Wash.
203558		Ga. s.	Stroller	12	11	38.0	14.0	3.0	Fsh.	1		1906	Patchogue, N. Y	Patchogue, N. Y.
116184		St. y.	Stylo	29	14	37.6	8.0	4.3	Yct.	1		1887	Saunderstown, R. I	Providence, R. I.
22367		St. s.	Success	26	13	59.3	14.8	7.0	Tow.	3		1862	Blenders Landing, Mich.	Chicago, Ill.
76966		St. s.	[4] Success	32	16	53.8	15.0	6.2	Tow.	4		1891	Jersey City, N. J	Albany, N. Y.
115858		Ga. s.	Success	8	8	31.1	12.7	4.8	Fsh.	1		1882	Cape Elizabeth, Me	Provincetown, Mass.
126720		St. s.	[5] Success	24	12	45.7	15.0	7.0	Tow.	4		1891	Brooklyn, N. Y	New York, N. Y.
201519		Ga. s.	Success	20	14	57.0	14.8	4.0	Frt.	9		1904	New Orleans, La	New Orleans, La.
202759		*St. p.	Success	31	19	56.0	14.5	2.7	Pas.	2	30	1906	Kissimmee, Fla	Tampa, Fla.
203211		Ga. s.	Success	14	10	48.8	11.7	3.8	Pas.	1		1906	Tacoma, Wash	Tacoma, Wash.
203574		Ga. s.	Success	13	9	48.0	8.8	3.0	Pas.	1	20	1906	Bay Center, Wash	Pt. Townsend, Wash.
203905	K.V.W.F.	St. s.	[6] *Success*	2,793	1,744	310.0	40.0	29.6	Frt.	30		1881	Sunderland, England	New York, N. Y.
201131		St. s.	Success No. 3	91	47	71.0	25.8	4.9	Lgt.	3	40	1904	New Bedford, Mass	New Bedford, Mass.
201434		*Ga. p.	Sudie	11	11	40.5	11.0	2.0	Tow.	2		1904	Bridgeport, Ala	Chattanooga, Tenn.
115815		St. s.	Sue	28	14	53.8	12.0	3.8	Tow.	3		1881	Edenton, N. C	Elizabeth City, N. C.
116801		St. s.	Sue	53	33	69.0	18.3	3.7	Tow.	3		1898	Newbern, N. C	Newbern, N. C.
201344		Ga. y.	Sue-Don	18	15	43.3	14.0	4.6	Yct.	1		1904	Bay City, Mich	Detroit, Mich.
116997	K.Q.H.W.	St. s.	Sue H. Elmore	232	131	90.7	23.8	8.0	Pas.	10		1900	Portland, Oreg	Astoria, Oreg.
116798		St. s.	SUFFERN	398	271	105.7	30.1	9.5	Tow.	4	350	1898	New York, N. Y	New York, N. Y.
116946		*St. p.	Sugarland	240	215	152.0	34.7	4.7	Frt.	13	250	1900	Patterson, La	New Orleans, La.
117192		Ga. s.	Suisun City	152	129	84.5	23.5	6.5	Frt.	8	100	1902	San Francisco, Cal	San Francisco, Cal.
116716		Ga. y.	Sultan	12	11	33.6	13.8	5.1	Yct.	1		1895	Fall River, Mass	New York, N. Y.
116332	K.H.F.V.	St. y.	SULTANA	390	229	161.1	28.0	16.2	Yct.	29	480	1890	Brooklyn, N. Y	Do.
117124		St. s.	SULTANA	3,914	2,850	362.0	48.0	24.0	Pas.	21	1,198	1902	West Superior, Wis	Duluth, Minn.
117096		Ga. s.	Summer Girl	8	8	40.0	7.4	3.0	Pas.	1		1898	Clinton, Iowa	Rock Island, Ill.
116579		St. s.	Summer Girl	53	26	75.6	18.2	5.7	Pas.	4		1893	Noank, Conn	Beaufort, S. C.
203476		Ga. s.	Sumner	14	9	47.6	9.7	2.9	Pas.	1		1906	Everett, Wash	Pt. Townsend, Wash.
204040		St. s.	Sumter	9	7	44.0	9.6	2.5	Tow.	2		1907	Georgetown, S. C	Georgetown, S. C.
116861		*St. p.	Sun	84	84	121.0	21.2	4.3	Pas.	20		1898	Hockingport, Ohio	Pensacola, Fla.
203923	K.V.W.H.	St. s.	SUN	4,836	3,501	382.0	49.9	29.0	Frt.	36	2,000	1907	Newport News, Va	Philadelphia, Pa.
116205		St. s.	Sunbeam	51	42	64.0	12.8	5.8	Pas.	4		1888	Buffalo, N. Y	Oswego, N. Y.
116452		St. s.	Sunbeam	53	33	68.0	17.0	7.2	Pas.	5		1891	Chicago, Ill	Marquette, Mich.
117057		Ga. s.	Sunbeam	8	8	31.3	8.2	3.7	Tow.	1		1901	Salem, N. J	Bridgeton, N. J.
117226		St. y.	Sunbeam	11	7	54.5	8.5	5.5	Yct.	2	150	1903	Bristol, R. I	New York, N. Y.
200197		St. s.	Sunbeam	44	40	75.0	17.0	5.0	Pas.	11		1903	Mound City, Ill	Evansville, Ind.
203145		Ga. s.	Sunbeam	11	10	42.4	8.6	4.0	Pas.	0		1905	Detroit, Mich	Detroit, Mich.
203274		Ga. s.	Sunbeam	8	6	32.9	8.6	2.8	Pas.	0		1906	Tacoma, Wash	Pt. Townsend, Wash.
117091		*Ga. p.	Sunflower	8	8	38.0	8.4	2.2	Msc.	0		1900	Louisville, Ky	Cairo, Ill.
201084		Ga. s.	Sunflower	21	18	51.0	12.2	4.9	Tow.	2		1904	Manitowoc, Wis	Chicago, Ill.
201648		Ga. s.	Sunflower	13	13	47.4	10.9	3.6	Pas.	1	36	1904	Galveston, Tex	Galveston, Tex.
116371		*St. p.	Sunol	294	246	135.0	27.5	7.0	Pas.	19	120	1890	San Francisco, Cal	San Francisco, Cal.
116511		St. s.	Sunol	62	31	73.6	19.3	7.1	Tow.	7		1892	Ashtabula, Ohio	Cleveland, Ohio.
203093		Ga. y.	Sunrise	18	17	40.8	10.0	4.9	Yct.	0		1906	Boston, Mass	Boston, Mass.
202981		*Ga. p.	Sunset	12	12	33.0	8.2	2.0	Pas.	1		1906	Vincennes, Ind	Evansville, Ind.
86205		Ga. y.	[7] Sunshine	21	19	51.8	13.6	4.3	Yct.	2		1889	Osterville, Mass	New York, N. Y.
91293		St. s.	[8] Sunshine	21	14	65.4	12.0	3.7	Fer.	4		1880	Newburgh, N. Y	Do.
116210		St. p.	Sunshine	335	335	175.0	37.0	5.8	Frt.	11	686	1888	Jeffersonville, Ind	Cincinnati, Ohio.

[1] Formerly st. p. Delaware.
[2] Formerly st. s. M. and N.
[3] Formerly st. s. William H. Hoyt.
[4] Formerly st. s. {a J. and J. McCarthy. b Frankie.
[5] Formerly st. s. {a Crystal Water Co. b Katie D. c Misdom.
[6] Formerly {a Belg. st. s. Hermann. b Nor. st. s. Hero.
[7] Formerly ga. y. Gunhilde.
[8] Formerly st. s. Mystic.

Digitized by Google

MERCHANT **STEAM** VESSELS OF THE UNITED STATES—Continued.

Official No.	Signal letters.	Rig.	Name of vessel.	Gross tonnage.	Net tonnage.	Length.	Breadth.	Depth.	Service.	Crew.	Indicated horsepower.	When built.	Where built.	Home port (where permanent document issues).
						Feet.	Feet.	Feet.						
22791		St. p.	Superior	570	430	156.0	35.0	12.0	Fer.	6	450	1862	New York, N. Y.	Norfolk, Va.
116357		St. s.	Superior	251	167	98.0	29.9	10.0	Pas.	8	406	1890	Cleveland, Ohio	Duluth, Minn.
116737		St. s.	Superior	70	48	68.8	20.3	10.8	Tow.	5		1896	Benton Harbor, Mich	Do.
202329		St. s.	SUPERIOR	4,544	3,845	381.0	50.2	30.2	Frt.	25	2,000	1905	Ecorse, Mich	Buffalo, N. Y.
203550		St. s.	Superior	168	84	101.0	25.0	12.0	Tow.	10		1906	Noank, Conn	New York, N. Y.
116820		St. s.	SUPERIOR CITY	4,795	3,693	429.0	50.0	24.7	Pas.	24	1,900	1898	Lorain, Ohio	Duluth, Minn.
203434		St. s.	Supervisor	214	136	91.4	25.0	7.4	Oys.	6	250	1906	Northport, N. Y.	Cold Spring, N. Y.
116222		Ga. s.	Supply	7	7	36.3	11.3	2.9	Msc.	1		1888	Greenport, N. Y.	Greenport, N. Y.
201877		Na. s.	Supply	17	12	56.6	10.4	5.0	Frt.	2		1904	Alexandria Bay, N. Y.	New York, N. Y.
203315		Ga. y.	Surf	18	12	37.0	13.8	5.8	Yct.	1		1906	Moodus, Conn	Hartford, Conn.
81653		St. y.	[1] SURPRISE	93	44	102.0	16.5	9.8	Yct.	8		1899	Wilmington, Del	New York, N. Y.
115257		St. y.	Surprise	20	10	63.0	13.6	4.7	Yct.	3		1871	Brooklyn, N. Y.	Cape Vincent, N. Y.
115678		Ga. s.	Surprise	5	5	24.6	11.3	4.0	Pas.	0		1864	Providence, R. I.	Providence, R. I.
116497		St. s.	Surprise	19	12	43.5	13.4	4.6	Tow.	4		1892	Clifton, N. Y.	Philadelphia, Pa.
116542		St. s.	Surprise	17	8	45.0	13.6	3.0	Pld.	1		1889	Sandusky, Ohio	Toledo, Ohio.
116785		Ga. y.	Surprise	13	5	36.1	13.0	4.7	Yct.	1		1897	New Rochelle, N. Y.	New York, N. Y.
116869		Ga. s.	Surprise	11	7	33.0	11.0	4.0	Frt.	2		1898	Charleston, S. C.	Charleston, S. C.
117167		Ga. s.	Surprise	110	65	88.5	30.0	6.0	Frt.	7	250	1902	San Francisco, Cal.	San Francisco, Cal.
116707		*St. p.	Susan	198	198	128.4	34.2	5.1	Pas.	23	290	1896	Rock Island, Ill.	St. Louis, Mo.
115890		Ga. s.	Susie	21	20	45.0	16.0	4.0	Frt.	3		1882	Clear Creek, Tex.	Galveston, Tex.
116855		*St. p.	Susie	1,211	639	222.8	42.0	6.2	Pas.	49	1,000	1898	Unalaska, Alaska	St. Michael, Alaska.
117199		*Ga. p.	Susie	12	12	54.5	13.0	2.4	Fer.	1		1902	Chamberlain, S. Dak.	Sioux City, Iowa.
116482		St. s.	Susie B	19	9	60.0	14.3	4.8	Fsh.	6		1892	Lorain, Ohio	Sandusky, Ohio.
117262		*Ga. p.	Susie B	41	41	80.0	26.0	3.0	Fer.	3		1903	Running Water, S. Dak.	Sioux City, Iowa.
116044		St. s.	Susie Chipman	216	164	122.0	26.1	9.4	Frt.	11	300	1885	Milwaukee, Wis.	Milwaukee, Wis.
116675		St. s.	Susie D	45	19	56.7	15.0	6.1	Pas.	3		1895	Boston, Mass	Edgartown, Mass.
115789		St. s.	*Susie Hazard*	98	60	97.0	19.1	8.4	Pas.	4		1881	St. Louis, Mo.	St. Louis, Mo.
116129		St. s.	Susie Magwood	19	9	50.4	13.0	3.6	Pas.	3		1886	Charleston, S. C.	Charleston, S. C.
116157		Ga. s.	Susie R	9	8	40.8	13.2	3.2	Oys.	1		1886	Brooklyn, N. Y.	Patchogue, N. Y.
116761		Ga. s.	Susie and Winnie	10	8	33.1	12.4	6.2	Fsh.	2		1897	Steuben, Me.	Mt. Desert Ferry, Me.
203298		Ga. y.	Susquechesa	34	23	69.0	14.2	4.4	Yct.	3		1906	Baltimore, Md.	Baltimore, Md.
22797		St. p.	Susquehanna	921	759	196.0	35.0	12.8	Fer.	6	650	1865	New York, N. Y.	New York, N. Y.
116128		St. s.	SUSQUEHANNA	2,781	2,347	302.5	40.0	16.0	Frt.	21	1,053	1886	Buffalo, N. Y.	Erie, Pa.
116170	K.D.V.P.	St. y.	SUSQUEHANNA	233	116	158.5	22.0	11.4	Yct.	20	700	1887	Wilmington, Del.	New York, N. Y.
116827		St. s.	*Susquehanna*	462	314	157.7	38.0	9.0	Pas.	18	725	1898	Baltimore, Md	Baltimore, Md.
116273		*St. p.	Suwanee	82	50	70.0	16.5	4.4	Pas.	5		1888	Brandford, Fla.	Key West, Fla.
203192	K. V. L. S.	St. s.	Svea	618	370	174.0	38.2	13.3	Frt.	18		1906	Fairhaven, Cal.	San Francisco, Cal.
117070		St. y.	Swallow	37	25	68.0	10.6	4.6	Yct.	2		1896	Oshkosh, Wis.	Milwaukee, Wis.
117203		*Ga. p.	Swallow	19	19	48.9	19.5	2.5	Fer.	2	10	1902	Springfield, S. Dak.	Sioux City, Iowa.
204153		Ga. s.	Swallow	8	5	32.2	11.2	3.7	Fsh.	5		1907	Dockton, Wash.	Tacoma, Wash.
115864		St. p.	Swampscott	416	324	124.5	25.3	10.8	Fer.	4	353	1882	Boston, Mass.	Boston, Mass.
57928		St. s.	Swan	94	64	78.9	19.6	7.1	Pas.	4		1888	Sandusky, Ohio	Chicago, Ill.
116346		St. s.	Swan	24	16	57.0	10.8	3.7	Tow.	3		1890	Newbern, N. C.	Newbern, N. C.
116887		Ga. s.	Swan	7	6	29.5	10.0	4.0	Pas.	1		1899	Bremerton, Wash.	Pt. Townsend, Wash.
117102		Ga. s.	Swan	8	8	45.0	6.6	3.0	Pas.	1		1900	Clinton, Iowa	Rock Island, Ill.
117123		*St. p.	Swan	33	33	70.0	16.9	3.7	Pas.	9		1902	Mackville, Ky.	Cincinnati, Ohio.
117168		Ga. s.	Swan	13	9	46.6	11.3	3.4	Pas.	1		1902	Warrenton, Oreg.	Pt. Townsend, Wash.
201577		*St. p.	Swan	281	142	156.0	34.0	5.0	Pas.	7		1904	Jacksonville, Fla.	Savannah, Ga.
202294		Ga. s.	Swan	8	8	38.0	7.0	3.0	Pas.	1		1905	Davenport, Iowa	Rock Island, Ill.
204217		Ga. s.	SWAN	8	7	27.0	8.6	4.0	Pas.	1		1907	Frankfort, Mich	Grand Haven, Mich.
117095		Ga. s.	Swannanoa	21	18	65.0	9.4	3.5	Pas.	1		1901	Clinton, Iowa	Rock Island, Ill.
200145		Na. s.	Swannanoa	13	8	51.2	12.3	3.2	Pas.	2	30	1903	Morehead City, N. C.	Elizabeth City, N. C.
200938		Ga. s.	Swannanoa	9	9	45.0	8.5	3.6	Pas.	1		1904	Knoxville, Tenn.	Chattanooga, Tenn.
116165		St. s.	Swansea	19	9	77.4	17.2	8.0	Fer.	2		1887	Detroit, Mich.	Duluth, Minn.
116875	K. N.V.F.	St. s.	SWATARA	625	425	157.0	29.0	17.5	Tow.	19	1,000	1899	Philadelphia, Pa.	Philadelphia, Pa.
22383		St. s.	Sweepstakes	227	139	130.7	21.8	11.8	Tow.	11	500	1867	Cleveland, Ohio	Baltimore, Md.
116871		Ga. y.	Sweetheart	43	39	80.0	15.0	5.5	Yct.	4		1898	Daytona, Fla.	St. Augustine, Fla.
117177		Na. y.	Sweetheart	32	22	66.1	13.0	5.4	Yct.	8	42	1902	Essington, Pa.	New Orleans, La.
202248	K. T.W. S.	Ga. y.	Sweetheart	30	26	57.6	12.0	5.2	Yct.	3		1905	New York, N. Y.	Philadelphia, Pa.
202488		Ga. s.	Sweetheart	8	8	39.0	9.5	3.2	Frt.	3		1905	Pennsgrove, N. J.	Camden, N. J.
96566		St. y.	[2] Swifan	27	13	64.1	10.5	6.4	Yct.	3		1901	South Boston, Mass.	Boston, Mass.
202445		Ga. s.	Swiftsure	14	8	45.6	13.0	2.9	Frt.	3		1905	Gulfport, Miss.	New Orleans, La.
200504		*St. p.	Swinomish	166	104	91.6	20.6	4.0	Frt.	7		1903	Laconner, Wash.	Pt. Townsend, Wash.
116608		Ga. s.	Sword Fish	9	8	41.2	9.6	2.6	Oys.	1		†1887	South Norwalk, Conn.	Bridgeport, Conn.
202647		St. s.	Sybil	76	52	85.8	19.4	7.5	Tow.	10		1905	Scranton, Miss.	St. Augustine, Fla.
116059	K. N.C. G.	St. y.	*Sybilla*	110	58	108.0	17.0	8.6	Yct.	7	125	1885	Linwood, Pa.	Philadelphia, Pa.
157248		*St. p.	[3] Sycamore	98	72	103.6	20.3	3.0	Pas.	12		1889	Evansville, Ind.	Nashville, Tenn.
115716		St.c.bt.	Sydney	129	111	96.2	17.8	9.0	Frt.	3	65	1880	Havana, N. Y.	Buffalo, N. Y.
110438		St. s.	[4] Sydney C. McLouth	2,220	2,046	266.9	40.0	16.0	Frt.	21	750	1880	Buffalo, N. Y.	Port Huron, Mich.
116679		St. s.	Sydney T. Smith	70	20	85.0	18.0	9.0	Tow.	6		1895	Manitowoc, Wis.	Detroit, Mich.
3190		St. s.	[5] Sylph	28	18	73.5	13.0	4.4	Pas.	3		1882	Camden, N. J.	Grand Haven, Mich.
23051		Ga. s.	Slyph	12	12	40.0	15.7	3.5	Fsh.	4			Greenport, N. Y.	Greenport, N. Y.
116921		*Ga. p.	Sylph	12	12	58.0	12.0	2.3	Pas.	6		1899	Demopolis, Ala.	Mobile, Ala.

[1] Formerly st. y. Willada.
[2] Formerly st. y. Helena.
[3] Formerly *st. p. {a D. A. Goodin. b O. E. Stockell.
[4] Formerly st. s. Rochester.
[5] Formerly {a st. y. Brunette. b st. s. Ruth.
† Rebuilt, 1887.

Digitized by Google

MERCHANT **STEAM** VESSELS OF THE UNITED STATES—Continued.

Official No.	Signal letters.	Rig.	Name of vessel.	Gross tonnage.	Net tonnage.	Length.	Breadth.	Depth.	Service.	Crew.	Indicated horsepower.	When built.	Where built.	Home port (where permanent document issues).
						Feet.	*Feet.*	*Feet.*						
117055		Ga. s.	Sylph	14	10	48.3	11.1	3.7	Pas.	1		1901	Astoria, Oreg	Seattle, Wash.
115040		St. p.	Sylvan Dell	440	287	178.0	27.0	8.7	Fer.	16	700	1872	Brooklyn, N. Y	Camden, N. J.
23768		St. p.	Sylvan Glen	330	165	153.5	27.0	8.3	Fer.	16	457	1869	do	Do.
106165		St. s.	[1] Sylvan Shore	53	37	74.0	17.4	7.0	Pas.	4		1883	Athens, N. Y	Marblehead, Mass.
201840		St. s.	SYLVANIA	6,272	4,826	504.0	54.0	26.7	Frt.	24	1,800	1905	West Bay City, Mich	Duluth, Minn.
203403		Ga. y.	Sylvania	27	14	59.8	11.3	5.0	Yct.			1906	Orange, Tex	Galveston, Tex.
116903		Ga. s.	Sylvester	14	6	40.3	13.8	5.8	Fsh.	3		1899	Rockland, Me	Gloucester, Mass.
117249		Ga. s.	Sylvester Decker	26	21	49.4	14.8	4.6	Oys.	5	35	1903	Bridgeport, Conn	Bridgeport, Conn.
116959		St. s.	Sylvia	132	90	91.8	24.0	6.7	Pas.	4	230	1900	Springfield, Mass	Hartford, Conn.
117140		St. s.	Sylvia	25	17	51.0	14.6	6.3	Fsh.	6	25	1902	Sturgeon Bay, Wis	Milwaukee, Wis.
200128		St. s.	Sylvia	12	8	47.5	9.5	4.0	Pas.	1		1903	Lakeside, N. H	Portland, Me.
116895	K.P.D.H.	St. s.	SYOSSET	176	120	102.6	23.0	10.5	Tow.	6	400	1899	Philadelphia, Pa	New York, N. Y.
116025		St. s.	SYRACUSE	1,917	1,677	267.0	38.5	15.8	Frt.	20	1,000	1884	Wyandotte, Mich	Buffalo, N. Y.
116756		St. s.	Syracuse	85	81	79.2	22.5	6.0	Drg.	5		1897	Toledo, Ohio	Toledo, Ohio.
117261		St. s.	SYRACUSE	1,344	914	194.3	40.1	16.9	Fer.	7		1903	Newburgh, N. Y	New York, N. Y.
202664		St. s.	SYRACUSE	431	279	101.0	30.2	11.2	Lgt.	6	300	1905	Newport News, Va	Do.
			T.											
203124		Ga. s.	T. D	9	9	29.6	12.6	4.0	Pas.	16	7	1906	Osterville, Mass	Hyannis, Mass.
145313		St. s.	T. A. Scott, jr	36	18	62.5	16.0	6.9	Tow.	4	228	1882	Noank, Conn	New London.
145932		St. s.	T. B. WALKER	18	13	41.9	11.7	5.6	Fsh.	7		1902	Buffalo, N. Y	Erie, Pa.
145718		St. s.	T. C. Lutz	136	70	82.4	21.5	12.0	Tow.	7	500	1896	Chicago, Ill	Chicago, Ill.
145790		*St. p.	T. C. Power	819	481	192.3	32.6	5.0	Pas.	34	240	1898	Unalaska, Alaska	St. Michael, Alaska.
145744		*St. p.	T. C. Reed	237	149	116.2	20.8	6.0	Pas.	8	229	1897	Aberdeen, Wash	Seattle, Wash.
145403	K.D.B.P.	*St. p.	T. C. Walker	786	702	200.0	38.8	9.0	Pas.	55	380	1885	Stockton, Cal	San Francisco, Cal.
145268		Ga. s.	T. C. White	10	9	42.0	13.0	4.0	Oys.	2		1892	Essex County, Va	Tappahannock, Va.
145901		Ga. s.	T. E. Welles	12	10	46.0	15.3	3.4	Oys.	3		1901	Scranton, Miss	Mobile, Ala.
145500		Ga. s.	T. F. Fletcher	11	10	40.0	13.8	3.6	Frt.	2		1888	Flagpond, Va	Norfolk, Va.
145796		*St. p.	T. H. Davis	240	240	149.4	27.3	5.2	Tow.	21	720	1898	Middleport, Ohio	Cincinnati, Ohio.
145925		*St. p.	T. J. Garlick	179	113	132.0	25.0	4.0	Drg.	12		1902	Brownsville, Pa	Pittsburg, Pa.
145489		St. p.	T. J. Potter	826	676	233.7	35.6	11.4	Pas.	26		1888	Portland, Oreg	Portland, Oreg.
105552		St. p.	[2] T. J. Robinson	155	155	100.0	29.0	5.0	Fer.	9		1875	Clinton, Iowa	Rock Island, Ill.
201360	K.T.J.B.	St. s.	T. J. SCULLY	130	88	85.5	22.1	10.3	Tow.	9		1904	Port Richmond, N. Y	New York, N. Y.
145826		*St. p.	T. J. Wood	127	127	131.8	22.7	4.4	Tow.	15		1899	Middleport, Ohio	Pittsburg, Pa.
201475		*St. p.	T. L. Morse	34	34	72.5	18.0	2.8	Tow.	10		1904	Berwick, La	Brashear, La.
145242		St. s.	T. L. Sturtevant	120	74	87.0	26.0	8.4	Frt.	6	75	1881	Philadelphia, Pa	New York, N. Y.
145490		St. s.	T. M. Richardson	36	24	64.0	14.5	5.0	Pas.	2		1888	Oneatta, Oreg	Yaquina, Oreg.
202574		*Ga. p.	T. N. Pearson	8	8	39.0	10.0	3.0	Tow.	1	15	1905	Decatur, Ala	Chattanooga, Tenn.
203487		Ga. s.	T. P. L	7	7	32.0	6.5	3.5	Pas.	1		1906	Milan, Ill	Rock Island, Ill.
145402		St. s.	T. S. Christie	517	471	160.0	30.3	12.0	Frt.	14	300	1885	West Bay City, Mich	Chicago, Ill.
145717		St. s.	T. T. Morford	99	57	71.5	19.7	12.0	Tow.	5	850	1896	Chicago, Ill	Do.
24359	H.R.V.M.	St. p.	T. V. Arrowsmith	527	424	201.0	28.5	8.7	Pas.	23	700	1860	Keyport, N. J	Washington, D. C.
203194		Ga. s.	T. W. Anderson	26	22	58.0	17.9	4.8	Frt.	1		1906	Crittenden, Va	Patchogue, N. Y.
145051		St. s.	T. W. Ferry	27	17	52.6	13.0	5.4	Fsh.	3		1875	Grand Haven, Mich	Grand Haven, Mich.
145700		St. s.	T. W. Lake	191	130	96.5	24.9	6.8	Frt.	9	48	1895	Ballard, Wash	Pt. Townsend, Wash.
24949		St. s.	T. W. Snook	168	124	113.6	24.7	9.2	Tow.	11	150	1873	Mount Clemens, Mich	Detroit, Mich.
24165		St. s.	T. W. Wellington	49	25	70.6	16.5	7.8	Tow.	5	150	1862	Philadelphia, Pa	New York, N. Y.
202182		Ga. s.	T. and W	13	9	43.5	11.3	4.5	Pas.	1		1905	Olympia, Wash	Tacoma, Wash.
145114		St. s.	Tacoma	239	128	136.5	23.8	12.1	Tow.	14	326	1876	San Francisco, Cal	Pt. Townsend, Wash.
145268		St. s.	Tacoma	1,879	1,609	260.7	38.7	21.7	Frt.	15	600	1881	Cleveland, Ohio	Cleveland, Ohio.
145382		St. p.	*Tacoma*	1,362	1,311	334.0	42.0	11.7	Fer.	31		1884	Portland, Oreg	Portland, Oreg.
145520		St. s.	Tacoma	82	41	82.4	18.5	8.8	Tow.	4		1889	Brooklyn, N. Y	New York, N. Y.
145673		St. s.	Tacoma	76	39	73.4	18.0	9.0	Tow.	4		1894	Benton Harbor, Mich	Chicago, Ill.
145754		*St. p.	Tacoma	276	276	182.3	32.4	5.0	Pas.	32	400	1897	Cincinnati, Ohio	Wheeling, W. Va.
145773		*St. p.	Tacoma	718	409	176.1	35.4	5.9	Pas.	30	700	1898	Seattle, Wash	St. Michael, Alaska.
145793	K.N.R.H.	St. s.	[3] *Tacoma*	2,811	1,689	316.2	39.2	18.7	Pas.	74	1,700	1870	Dumbarton, Scotland	Seattle, Wash.
145805	K.P.C.B.	St. s.	TACONY	353	186	128.0	26.3	15.0	Tow.	13	850	1899	Philadelphia, Pa	Perth Amboy, N. J.
145842		*St. p.	Tahoma	261	154	117.5	27.0	6.0	Pas.	15		1900	Portland, Oreg	Portland, Oreg.
145868		Ga. s.	Taku Jack	13	9	44.2	10.7	4.1	Frt.	1		1901	Astoria, Oreg	Seattle, Wash.
140625		St. s.	[4] Talbot	66	56	92.0	18.5	5.4	Pas.	7		1883	Rondout, N. Y	Charleston, S. C.
145964		*Ga. p.	Talco	14	8	60.3	10.7	2.9	Frt.	2		1903	Ballard, Wash	Seattle, Wash.
116684	K.R.F.L.	St. s.	[5] TALLAC	1,380	1,103	239.1	38.0	14.0	Frt.	21	650	1895	West Bay City, Mich	San Francisco, Cal.
145323		Ga. s.	Tally-ho	9	9	31.3	12.6	4.8	Frt.	1		1883	Astoria, N. Y	Fall River, Mass.
145957		St. s.	Talula	13	9	49.0	10.6	4.0	Tow.	4	25	1899	San Francisco, Cal	Honolulu, Hawaii.
202966		Ga. s.	Tam	7	6	26.4	12.0	4.2	Fsh.	2		1906	Osterville, Mass	Hyannis, Mass.
145873		St. p.	TAMALPAIS	1,631	1,013	244.0	36.0	16.0	Fer.	17	1,800	1901	San Francisco, Cal	San Francisco, Cal.
203328	K.V.N.J.	St. s.	Tamalpais	574	422	165.2	36.0	13.0	Pas.	20	400	1906	Hoquiam, Wash	Do.
145710	K.M.P.J.	St. s.	TAMAQUA	564	383	158.5	29.0	18.0	Tow.	19	1,000	1896	Philadelphia, Pa	Philadelphia, Pa.
145619		St. s	Tam O'Shanter	23	11	49.5	14.5	6.5	Tow.	3		1892	Buffalo, N. Y	Buffalo, N. Y.
145555		St. s.	Tampa	1,972	1,632	291.6	41.0	19.8	Frt.	17	1,250	1890	West Bay City, Mich	Detroit, Mich.
145840	K.P.T.D.	St. s.	TAMPICO	2,133	1,451	247.0	42.0	24.0	Frt.	25	905	1900	Toledo, Ohio	Pt. Townsend, Wash.

[1] Formerly st. s. Adele.
[2] Formerly st. p. Augusta.
[3] Formerly British st. s. {a Batavia. b Tacoma.
[4] Formerly st. s. Lewis D. Black.
[5] Formerly st. s. {a Simon J. Murphy. b Melville Dollar.

Digitized by Google

MERCHANT **STEAM** VESSELS OF THE UNITED STATES—Continued.

Official No.	Signal letters.	Rig.	Name of vessel.	Gross tonnage.	Net tonnage.	Length.	Breadth.	Depth.	Service.	Crew.	Indicated horsepower.	When built.	Where built.	Home port (where permanent document issues).
						Feet.	Feet.	Feet.						
201820	.....	*St. p.	Tana	234	175	106.0	25.4	4.2	Pas.	25	.....	1905	Seattle, Wash	Eagle, Alaska.
201297	.....	*St. p.	Tanana	495	372	149.6	30.4	5.9	Pas.	25	550	1904	St. Michael, Alaska	St. Michael, Alaska.
145049	.....	St. p.	*Tangier*	680	480	169.9	29.0	8.8	Pas.	26	350	1875	Wilmington, Del	Baltimore, Md.
145962	.....	St. s.	Tangier	145	91	120.0	19.0	8.6	Fsh.	25	.....	1903	Pocomoke City, Md	Tappahannock, Va.
201979	.....	Ga. s.	Taquine	9	8	34.8	8.8	4.0	Fsh.	3	15	1905	Gloucester, Mass	Gloucester, Mass.
145711	.....	*St. p.	Tarascon	358	358	191.0	35.0	5.2	Pas.	28	307	1896	Jeffersonville, Ind	Louisville, Ky.
145798	.....	*St. p.	Tarboro	72	46	77.4	23.8	5.8	Frt.	7	.....	1898	Tarboro, N. C	Newbern, N. C.
145960	.....	*St. p.	Tar Heel	99	67	101.0	21.2	4.5	Pas.	8	.....	1903	Wilmington, N. C	Georgetown, S. C.
161620	K. H. C. V.	St. y.	[1] Taro	87	59	109.2	17.2	7.5	Yct.	15	.....	1890	New York, N. Y	New York, N. Y.
130381	.....	St. s.	[2] *Tarpon*	449	281	159.9	26.0	7.2	Pas.	4	450	1887	Wilmington, Del	Pensacola, Fla.
145491	.....	Ga. s.	Tarpon	14	11	48.0	13.0	3.9	Pas.	1	.....	1884	Long Island, N. Y	Tampa, Fla.
202176	K. V. H. Q.	Ga. y.	Tarpon	20	17	43.3	15.1	6.5	Yct.	2	.....	1905	Boston, Mass	Boston, Mass.
200564	.....	St. s.	[3] Tarry Not	8	5	31.0	8.8	3.7	Pas.	1	.....	1878	Seattle, Wash	Tacoma, Wash.
145765	.....	Ga. s.	Tartar	14	9	45.7	4.2	4.0	Oys.	2	.....	1898	Peekskill, N. Y	New York, N. Y.
145815	.....	Ga. s.	Tartar	12	12	40.6	12.5	4.1	Frt.	1	.....	1899	Chicago, Ill	Chicago, Ill.
204122	.....	St. s.	Tasco	319	199	109.0	32.4	11.3	Frt.	11	750	1907	New London, Conn	New London, Conn.
145843	.....	St. p.	TASHMOO	1,344	766	302.9	37.6	13.6	Pas.	82	3,150	1900	Wyandotte, Mich	Detroit, Mich.
145846	.....	St. s.	TATOOSH	277	154	119.2	25.2	15.5	Pas.	15	376	1900	Seattle, Wash	Seattle, Wash.
135829	.....	St. s.	[4] TAURUS	228	114	116.6	22.0	12.7	Pas.	14	500	1885	Philadelphia, Pa	New Orleans, La.
145244	.....	St. s.	*Taurus*	50	34	64.5	17.0	6.5	Pas.	6	.....	1881	Wilmington, Del	Wilmington, Del.
145253	J. V. H. Q.	St. p.	*Taurus*	916	624	226.3	32.0	11.2	Pas.	19	900	1881	Philadelphia, Pa	New York, N. Y.
145544	.....	Ga. s.	Teal	5	5	28.0	12.5	3.8	Oys.	1	.....	1886	Norwalk, Conn	Bridgeport, Conn.
145724	.....	St. s.	Teaser	21	14	46.6	12.2	5.6	Tow.	3	.....	1896	Berkley, Va	Newbern, N. C.
145806	K. P. B. G.	St. s.	Teaser	216	121	113.7	25.3	13.5	Tow.	11	640	1899	East Boston, Mass	Philadelphia, Pa.
204165	.....	Ga. s.	Teaser	7	7	26.4	11.9	4.2	Fsh.	1	.....	1907	Osterville, Mass	Chatham, Mass.
130380	K. D. V. B.	St. y.	[5] TECH	141	78	115.4	20.0	9.0	Yct.	14	350	1887	Marcushook, Pa	Wilmington, Del.
201747	.....	Ga. s.	Teche	12	8	41.0	10.0	3.0	Msc.	2	.....	1903	New Orleans, La	Brashear, La.
145939	.....	*Ga. p.	Tecumseh	36	36	80.5	18.0	3.5	Pas.	5	.....	1902	Lafayette, Ind	Evansville, Ind.
145666	.....	St. s.	Teddie	80	48	90.6	16.0	4.6	Pas.	6	32	1892	Oneida, N. Y	Norfolk, Va.
201888	.....	*Ga. p.	Teddie R	7	7	37.5	8.5	1.6	Pas.	1	.....	1905	Mount Carmel, Ill	Evansville, Ind.
200982	.....	Ga. s.	Teddy	10	7	38.5	8.5	2.8	Frt.	1	.....	1904	Ketchikan, Alaska	Ketchikan, Alaska.
201739	.....	Ga. s.	Teddy Louise	29	12	53.0	16.6	5.3	Pas.	2	28	1905	Tampa, Fla	Tampa, Fla.
201758	.....	Ga. s.	Teddy Roosevelt	13	8	36.5	13.5	6.0	Fsh.	1	.....	1905	Friendship, Me	Rockland, Me.
203053	.....	Ga. s.	Teddy Roosevelt	14	10	45.1	12.6	3.6	Frt.	1	.....	1906	Astoria, Oreg	Astoria, Oreg.
145924	K. R. Q. J.	Ga. y.	TEKLA	92	82	83.4	21.0	11.6	Yct.	12	.....	1902	Shooters Island, N. Y	New York, N. Y.
200711	.....	*Ga. p.	Telegram	14	8	51.3	12.9	3.5	Frt.	2	.....	1904	Westwego, La	New Orleans, La.
200012	.....	*St. p.	Telegraph	386	243	153.7	25.7	8.0	Pas.	13	750	1903	Everett, Wash	Portland, Oreg.
145199	.....	St. s.	Telephone	15	7	42.4	11.6	5.8	Tow.	2	.....	1879	Boston, Mass	Boston, Mass.
145219	.....	St. s.	Telephone	19	9	50.0	12.5	5.7	Fsh.	8	.....	1880	Lorain, Ohio	Marquette, Mich.
145969	.....	Ga. s.	Telephone	7	5	36.5	7.7	2.8	Pas.	0	.....	1903	Marshfield, Oreg	Coos Bay, Oreg.
200263	.....	*St. p.	Telephone	794	539	201.5	31.5	8.0	Pas.	14	.....	1903	Portland, Oreg	Seattle, Wash.
200467	.....	St. s.	Telephone	18	12	41.4	13.0	5.8	Tow.	5	100	1903	Scranton, Miss	Gulfport, Miss.
145712	.....	St. y.	Telka	35	26	65.7	12.0	5.6	Yct.	4	.....	1896	Port Jefferson, N. Y	New York, N. Y.
145511	.....	*St. p.	Tell City	366	366	190.0	35.0	5.2	Pas.	32	316	1889	Jeffersonville, Ind	Louisville, Ky.
24940	.....	St. s.	Tempest	412	341	159.0	30.0	12.6	Frt.	12	575	1872	Marine City, Mich	Port Huron, Mich.
145105	.....	St. s.	Tempest	369	260	137.9	27.0	11.0	Frt.	11	275	1876	Grand Haven, Mich	Detroit, Mich.
145372	.....	St. s.	Tempest	14	7	40.0	11.5	5.2	Tow.	3	.....	1884	West Bay City, Mich	Duluth, Minn.
145687	.....	St. s.	Tempest	67	40	87.3	13.7	7.9	Pas.	3	.....	1892	Miami, Ohio	Toledo, Ohio.
145721	.....	St. s.	Tempest	35	24	74.4	13.2	6.0	Tow.	7	.....	1896	New Orleans, La	Memphis, Tenn.
145871	.....	St. s.	Tempest	54	36	64.6	17.2	6.1	Tow.	5	.....	1901	Everett, Wash	Pt. Townsend, Wash.
200054	.....	St. s.	Tempest	18	12	44.6	13.0	4.8	Frt.	2	.....	1903	Croton, N. Y	New York, N. Y.
145421	.....	St. s.	Temple Emery	155	77	83.2	20.6	10.1	Tow.	10	246	1886	West Bay City, Mich	Grand Haven, Mich.
203894	K. V. W. D.	St. s.	Temple E. Dorr	720	453	176.4	38.0	12.3	Frt.	19	.....	1907	Hoquiam, Wash	San Francisco, Cal.
135707	.....	St. p.	[6] Tennessee	547	386	150.0	33.4	12.2	Fer.	6	.....	1883	Greenpoint, N. Y	New York, N. Y.
145751	.....	*St. p.	Tennessee	334	248	170.0	32.0	5.5	Pas.	38	336	1897	Jeffersonville, Ind	Kansas City, Mo.
145783	.....	St. s.	TENNESSEE	1,240	743	245.0	38.0	15.8	Pas.	47	2,100	1898	Wilmington, Del	New York, N. Y.
145588	.....	St. s.	Terminal	129	88	83.7	28.2	8.9	Frt.	5	280	1891	Brooklyn, N. Y	Do.
80934	.....	*St. p.	[7] Terra Cela	209	194	126.0	31.4	5.3	Pas.	7	.....	1882	Jacksonville, Fla	Tampa, Fla.
24045	.....	St. s.	Terror	69	34	88.5	20.8	7.5	Tow.	8	.....	1854	Philadelphia, Pa	Albany, N. Y.
201789	.....	St. s.	TESSLER	57	40	70.6	16.3	8.5	Fsh.	6	.....	1905	Ferrysburg, Mich	Milwaukee, Wis.
145944	K. S. B. G.	St. s.	TEXAN	8,615	5,636	471.0	57.2	31.8	Pas.	54	3,400	1902	Camden, N. J	New York, N. Y.
145535	.....	St. p.	*Texas*	896	548	175.0	36.6	13.3	Fer.	6	.....	1890	Wilmington, Del	Do.
145897	K. R. F. T.	St. s.	TEXAS	220	149	103.0	23.0	12.3	Pas.	8	500	1901	Philadelphia, Pa	Galveston, Tex.
157447	.....	St. s.	[8] The Bronx	47	31	75.6	18.2	6.0	Pas.	13	.....	1896	Tottenville, N. Y	New York, N. Y.
203161	.....	*Ga. p.	The Dalles	23	14	48.6	10.5	3.0	Pas.	2	.....	1906	Stillwater, Minn	St. Paul, Minn.
145559	.....	St. s.	The Doctor	28	15	57.4	15.0	6.2	Tow.	4	75	1890	Olympia, Wash	Pt. Townsend, Wash.
203084	.....	Ga. y.	The Duchess	42	36	67.0	13.5	6.1	Yct.	3	30	1906	New York, N. Y	New York, N. Y.
200013	.....	St. s.	The Higginson Manfg. Co. No. 3.	179	143	95.4	20.3	9.9	Frt.	5	.....	1903	Newburgh, N. Y	Do.
145604	.....	*St. p.	The Leader	131	82	105.0	20.0	2.6	Tow.	13	.....	1891	Pittsburg, Pa	Pittsburg, Pa.
203462	.....	Ga. s.	The Limit	13	7	42.4	16.0	4.0	Oys.	2	.....	1906	Tottenville, N. Y	Cold Spring, N. Y.
203758	.....	Ga. s.	The Limit	6	6	28.0	12.0	3.7	Fsh.	1	.....	1906	Osterville, Mass	Edgartown, Mass.

[1] Formerly st. y. {a Veto. b Alga. c Tide.

[2] Formerly st. s. Naugatuck.

[3] Formerly U. S. C. and G. S. st. s. Tarry Not.

[4] Formerly st. s. E. A. Burke.

[5] Formerly st. y. Neaira.

[6] Formerly st. p. East Side.

[7] Formerly st. p. Welaka.

[8] Formerly st. s. {a Daisy. b William L. Strong.

Digitized by Google

MERCHANT **STEAM** VESSELS OF THE UNITED STATES—Continued.

Official No.	Signal letters.	Rig.	Name of vessel.	Gross tonnage.	Net tonnage.	Length.	Breadth.	Depth.	Service.	Crew.	Indicated horsepower.	When built.	Where built.	Home port (where permanent document issues).
						Feet.	*Feet.*	*Feet.*						
202973		St. y.	The Limited	46	31	97.5	11.6	7.0	Yct.	6		1906	New York, N. Y	New York, N. Y.
203947		St. s.	The Moose	93	52	82.0	20.0	10.5	Tow.	8		1907	Superior, Wis	Marquette, Mich.
90374		*St. p.	[1] The Purchase	193	193	140.0	27.0	4.8	Pas.	12		1869	Pittsburg, Pa	St. Paul, Minn.
76145		St. s.	[2] The M. I. Wilcox Co	14	10	40.5	12.0	6.2	Tow.	2		1880	Buffalo, N. Y	Toledo, Ohio.
130516		St. s.	[3] THE NEW YORKER	243	121	112.5	26.2	11.6	Frb.	26	600	1890	New York, N. Y	New York, N. Y.
145548		St. s.	The Tramp	41	25	60.2	15.5	7.7	Fsh.	3		1890	Benton Harbor, Mich	Marquette, Mich.
203310		Ga. s.	The Twins	12	8	60.0	14.8	2.4	Fer.	2		1905	Champlain, N. Y	Plattsburg, N. Y.
145892		Ga. s.	The Wanderer	12	9	41.3	9.0	4.0	Msc.	2		1901	Grand Rapids, Mich	Somers Point, N. J.
203734		*Ga. p.	The Willson	13	13	46.0	14.0	2.2	Fer.	1	12	1905	Willson Landing, S. Dak.	Sioux City, Iowa.
145830		*St. p.	Thealka	45	45	116.0	19.2	3.2	Pas.	9		1899	Paintsville, Ky	Cincinnati, Ohio.
145541		Ga. y.	Thelma	23	23	52.9	13.0	8.7	Yct.	3		1890	Boston, Mass	Philadelphia, Pa.
145778		Na. y.	Thelma	26	17	57.8	10.8	4.6	Yct.	3		1894	New York, N. Y	Cleveland, Ohio.
202497		Ga. s.	Thelma	10	6	36.0	10.5	4.8	Pas.	1		1905	Smyrna, N. C	Newbern, N. C.
203778		*Ga. p.	Thelma R	6	6	51.0	9.0	2.0	Tow.	1		1906	Grayville, Ill	Evansville, Ind.
145781		St. s.	THEMIS	591	402	140.0	32.1	16.0	Elr.	6	300	1898	Camden, N. J	New York, N. Y.
145903		Ga. s.	Theodore Roosevelt	14	13	40.6	13.5	4.0	Oys.	3		1901	Patchogue, N. Y	Patchogue, N. Y.
202941		St s.	THEODORE ROOSEVELT	1,955	1,330	275.6	40.0	23.4	Pas.	38	5,000	1906	Toledo, Ohio	Chicago, Ill.
145480		St. s.	Theodore Smith	33	16	56.5	16.5	6.9	Tow.	4		1888	Tottenville, N. Y	New York, N. Y.
120591	K. C. Q. J.	St. s.	[4] *Theodore Weems*	926	563	204.3	33.2	16.2	Frt.	18	700	1884	Philadelphia, Pa	Baltimore, Md.
203706		St. s.	Theodore B. Johnson	45	30	61.6	17.8	7.0	Tow.	5		1906	New Baltimore, N. Y	New York, N. Y.
145965		St. s.	Theodore C. Knight	29	20	48.6	14.1	7.0	Tow.	3		1903	Buffalo, N. Y	Buffalo, N. Y.
201991		St. s.	THEODORE E. COWLES	33	22	49.2	15.0	7.0	Tow.	2		1905	do	Do.
145748		Ga. s.	Theo. R. Lore	8	6	34.0	12.6	4.3	Pas.	1		1897	Anglesea, N. J	Bridgeton, N. J.
145640		St. s.	Theora	24	12	62.0	14.3	6.0	Fsh.	2		1893	Grand Haven, Mich	Marquette, Mich.
145617	K. L. F. R.	St. y.	Theresa	61	33	82.0	15.2	8.8	Yct.	6		1892	Brooklyn, N. Y	New York, N. Y.
145735		Ga. s.	Theresa	16	11	40.0	12.0	4.0	Msc.	3		1897	Bridgeport, N. J	Camden, N. J.
145927		St. s.	Theresa	37	20	59.0	11.6	4.4	Pas.	3		1901	Oshkosh, Wis	Milwaukee, Wis.
202101		Ga. s.	Theresa	30	22	62.9	11.4	4.0	Fsh.	4		1904	Port Republic, N. J	Somers Point, N. J.
145620		St. s.	Theresa Verdon	49	24	63.8	17.3	7.6	Tow.	4		1892	Jersey City, N. J	New York, N. Y.
202353		Ga. s.	Therese White	20	11	46.4	14.8	7.0	Fsh.	1		1905	Friendship, Me	Rockland, Me.
145439		St. s.	*Theseus*	58	29	70.0	16.5	8.8	Tow.	4		1886	Buffalo, N. Y	Cairo, Ill.
126872	K. P. F. V.	St. y.	[5] Thetis	407	277	132.0	30.5	10.2	Yct.	4	500	1892	do	Rochester, N. Y.
145787		*St. p.	Thetis	61	61	97.5	19.5	3.8	Pas.	12		1898	Apalachicola, Fla	Cedar Keys, Fla.
145847		Ga. y.	Thetis	15	10	40.0	9.8	4.0	Yct.	2		1898	Benton Harbor, Mich	Philadelphia, Pa.
145906		St. y.	Thetis	104	60	109.7	16.6	9.8	Yct.	9	450	1901	South Boston, Mass	Boston, Mass.
24829		St. s.	Third Michigan	42	22	62.6	14.8	7.5	Tow.	3		1869	Ferrysburg, Mich	Grand Haven, Mich.
145444		St. s.	Thistle	102	56	90.5	18.0	9.5	Frt.	21	80	1887	Benicia, Cal	San Francisco, Cal.
145583		St. y.	Thistle	49	28	80.2	14.1	6.5	Yct.	5	200	1887	Chicago, Ill	Milwaukee, Wis.
145632		St. s.	Thistle	14	9	47.0	8.6	3.6	Tow.	2		1892	Hoquiam, Wash	Pt. Townsend, Wash.
145821		*St. p.	Thistle	127	84	124.8	25.6	5.0	Pas.	6	150	1894	Oshkosh, Wis	Milwaukee, Wis.
145701		St. s.	Thistle	13	8	43.6	11.5	3.9	Pas.	5		1895	Charleston, S. C	Georgetown, S. C.
201251		Ga. s.	Thistle	8	6	37.3	8.6	3.6	Tow.	1		1904	Tacoma, Wash	Tacoma, Wash.
204204		Ga. s.	Thistle	12	9	61.9	9.7	4.0	Pas.	2		1901	Muskegon, Mich	Grand Haven, Mich.
143849		*St. p.	Thlinket	94	59	86.0	21.0	4.5	Fsh.	4		1893	San Francisco, Cal	Pt. Townsend, Wash.
145862	K. Q. M. J.	St. s.	THOMAS	2,525	1,717	293.0	52.5	23.5	Drg.	35	2,000	1900	Sparrows Point, Md	Wheeling, W. Va.
145937		St. s.	THOMAS ADAMS	3,784	3,187	370.8	50.2	24.2	Pas.	21		1902	Toledo, Ohio	Detroit, Mich.
145485		St. s.	Thomas Chubb	34	19	59.0	15.4	6.6	Tow.	3		1888	Athens, N. Y	Albany, N. Y.
145173		St p.	*Thomas Clyde*	625	510	212.0	31.0	7.0	Pas.	22		1878	Wilmington, Del	Wilmington, Del.
145648		St. s.	Thomas Cranage	2,219	1,855	305.0	43.0	20.7	Frt.	16	1,050	1893	West Bay City, Mich	Port Huron, Mich.
145704		St. s.	THOMAS CUNNINGHAM, Sr	70	43	68.6	17.0	8.5	Pas.	4		1895	Philadelphia, Pa	Richmond, Va.
145482		St. s.	Thomas Davidson	2,226	1,714	285.8	41.7	20.4	Frt.	17	900	1888	Milwaukee, Wis	Duluth, Minn.
24950		St. s.	Thomas Dickson	67	40	74.8	19.0	8.6	Tow.	8		1872	Sleightsburg, N. Y	Albany, N. Y.
145407		*St. p.	Thomas Dwyer	73	63	87.0	16.0	4.0	Msc.	5		1885	Sacramento, Cal	San Francisco, Cal.
145791		St. s.	Thomas Flannery	72	49	70.2	19.1	8.9	Tow.	5		1898	Tottenville N. Y	New York, N. Y.
145380		St. s.	Thomas Friant	81	46	96.0	18.3	7.8	Pas.	6		1884	Grand Haven, Mich	Marquette, Mich.
145456		St. s.	Thomas Heidel	10	5	51.0	10.0	3.8	Tow.	4		1887	Paducah, Ky	Pittsburg, Pa.
145243		St. s.	Thos. Hood	39	19	59.5	15.6	8.6	Tow.	4		1881	Buffalo, N. Y	Port Huron, Mich.
203257		St. s.	Thomas Kane	16	10	53.4	10.7	4.0	Fsh.	5		1888	Boisblanc, Mich	Grand Haven, Mich.
204212		St. s.	THOMAS LYNCH	7,240	5,450	580.0	58.0	27.5	Frt.	24	2,000	1907	Chicago, Ill	Duluth, Minn.
202223		Ga. s.	Thomas Martingale	13	10	43.0	13.4	4.5	Fsh.	4	15	1905	Somers Point, N. J	Somers Point, N. J.
145631		St. s.	THOMAS MAYTHAM	2,329	1,972	286.0	41.3	21.3	Pas.	19	800	1892	South Chicago, Ill	Cleveland, Ohio.
145194		St. s.	Thomas Miller, jr	15	10	44.1	10.7	4.0	Tow.	2		1878	Eddyville, N. Y	Albany, N. Y.
145479		St. s.	Thos. Monson	25	12	53.7	14.0	6.3	Fsh.	6		1888	Lorain, Ohio	Cleveland, Ohio.
24996		St. s.	Thomas Morgan	52	41	76.8	17.5	7.0	Tow.	6		1873	Georgetown, S. C	Charleston, S. C.
145278		St. s.	Thomas Newton	47	39	6.0	16.0	5.0	Pas.	9		1881	Norfolk, Va	Elizabeth City, N. C.
145664		*St. p.	Thomas Parker	57	57	100.0	18.1	4.5	Tow.	8		1894	St. Louis, Mo	Evansville, Ind.
145885		St. p.	THOMAS PATTEN	875	685	201.5	33.2	8.2	Pas.	15	1,300	1901	Newburgh, N. Y	Perth Amboy, N. J.
145634		*St. p.	THOMAS PICKLES	237	237	125.0	53.0	7.0	Fer.	7	474	1892	Jeffersonville, Ind	New Orleans, La.
145038		St. s.	Thomas Thompson	19	10	49.2	13.6	6.4	Tow.	3		1873	Buffalo, N. Y	Milwaukee, Wis.
76789		St. s	[6] Thomas Tracy	59	29	69.3	18.5	8.2	Tow	4	140	1889	Perth Amboy, N. J	New York, N. Y.
24955		St. s.	Thomas Walsh	76	44	84.0	18.3	8.0	Tow.	7		1873	New York, N. Y	New York, N. Y.
145484		St. s.	Thomas Wilson	71	85	73.8	18.0	10.0	Tow.	3		1888	Buffalo, N. Y	Buffalo, N. Y.
145908		*St. p.	Thomas A. Edison	33	31	80.0	20.5	3.7	Pas.	11		1901	Apalachicola, Fla	Key West, Fla.
80759		St. s.	[7] Thos. A. Quigley	45	30	57.6	16.0	8.0	Tow.	4		1890	Brooklyn, N. Y	New York, N. Y.
24764		St. s.	Thos. B. Wattson	134	91	97.0	26.6	7.6	Tow.	5	175	1868	Chester, Pa	Do.

[1] Formerly *st. p. Mountain Belle.
[2] Formerly st. s. Jessie P. Logie.
[3] Formerly st. p. New Yorker.
[4] Formerly st. s. Frostburg.
[5] Formerly st. y. Columbia.
[6] Formerly st. s. Jack Dykman.
[7] Formerly st. s. W. H. Bentley.

Digitized by Google

MERCHANT STEAM VESSELS OF THE UNITED STATES—Continued.

Official No.	Signal letters.	Rig.	Name of vessel.	Gross tonnage.	Net tonnage.	Length.	Breadth.	Depth.	Service.	Crew.	Indicated horsepower.	When built.	Where built.	Home port (where permanent document issues).
						Feet.	Feet.	Feet.						
150456		St. s.	[1] Thomas B. Webster	25	12	48.8	13.6	6.2	Tow.	6		1889	Baltimore, Md	Baltimore, Md.
202692		St. s.	Thomas C. Millard	356	242	113.0	28.8	9.1	Pas.	9		1905	Tottenville, N. Y	New York, N. Y.
203891		St. s.	THOMAS F. COLE	7,268	5,484	580.0	58.2	33.0	Frt.	27	2,000	1907	Ecorse, Mich	Duluth, Minn.
145660		St. s.	Thos. F. Gilroy	24	14	52.2	12.3	5.3	Fer.	3		1894	Tottenville, N. Y	New York, N. Y.
145582		St. s.	Thomas F. Madden	17	8	47.2	13.2	6.4	Tow.	5		1891	Buffalo, N. Y	Buffalo, N. Y.
202312		St. s.	Thomas J. Johnson	73	49	65.8	19.1	8.0	Tow.	4		1905	New Baltimore, N. Y	New York, N. Y.
145263		St. s.	Thomas J. Yorke, jr	45	22	66.0	17.0	7.7	Tow.	6		1881	Philadelphia, Pa	Boston, Mass.
162635		St. s.	Thomas L. Wand	657	413	174.0	38.0	12.3	Frt.	15		1906	Aberdeen, Wash	San Francisco, Cal.
81706		St. s.	[2] Thomas M. Mulry	69	47	74.4	20.6	6.0	Pas.	4		1900	Athens, N. Y	New York, N. Y.
145872		St. p.	Thomas S. Brennan	977	726	203.0	35.0	13.5	Pas.	20	730	1884	Brooklyn, N. Y	Do.
204081		St. s.	Thos. W. Rogers	54	36	54.5	19.3	7.5	Tow.	4		1907	Tottenville, N. Y	Do.
145537		St. s.	Thompson S. Craig	43	31	51.8	18.0	5.8	Fer.	3		1890	Athens, N. Y	Albany, N. Y.
202185		Ga. s.	Thora	8	5	38.0	11.2	2.5	Frt.	0		1905	Seattle, Wash	Pt. Townsend, Wash.
24855		St. p.	Thoroughfare	1,012	667	248.0	38.4	12.7	Frt.	13	400	1871	San Francisco, Cal	San Francisco, Cal.
145343	K. B. P. J.	St. s.	Thrasher	671	502	144.6	31.5	16.4	Whl.	42	373	1883	Bath, Me	Do.
91998		St. s.	[3] Three Brothers	583	444	162.0	31.4	11.8	Frt.	13		1888	Milwaukee, Wis	Buffalo, N. Y.
145629		St. s.	Three Brothers	50	25	66.0	17.7	8.0	Tow.	4		1892	Perth Amboy, N. J	New York, N. Y.
145703		St. s.	Three Friends	157	89	112.0	24.0	8.8	Tow.	9		1895	Jacksonville, Fla	Jacksonville, Fla.
203970		Ga. s.	Three Friends	9	7	42.5	9.1	2.6	Frt.	1		1904	Elliott, Md	Crisfield, Md.
145956		St. p.	Three Kids	48	22	69.5	12.4	8.6	Pas.	5		1902	Jacksonville, Fla	Jacksonville, Fla.
203226		Ga. s.	Three M	14	9	39.5	12.0	3.0	Pas.	1		1906	Holly, Wash	Valdez, Alaska.
145495		Ga. s.	Three Sisters	9	8	31.3	12.7	7.1	Pas.	2		1887	Jersey City, N. J	New York, N. Y.
145884		Ga. s.	Three Sisters	52	48	69.4	19.5	7.2	Frt.	3		1901	Fish Creek, Wis	Milwaukee, Wis.
145961		Ga. s.	Three Sister	13	9	41.6	15.6	3.7	Fsh.	3		1903	Key West, Fla	Key West, Fla.
145788		*St. p.	Three States	124	124	140.6	25.8	4.2	Pas.	28		1898	Apalachicola, Fla	Apalachicola, Fla.
201662		*St. p.	Three States	175	175	150.0	32.0	4.8	Fer.	8		1904	Jeffersonville, Ind	Cairo, Ill.
145469		St. s.	Thyra	36	26	79.0	11.0	7.1	Pas.	4		1887	Poughkeepsie, N. Y	Buffalo, N. Y.
145878		St. y.	Tia Juana	16	10	63.0	11.6	4.5	Yct.	3		1901	Chicago, Ill	Milwaukee, Wis.
145377		St. p.	Tiburon	1,248	874	220.0	34.6	13.5	Fer.	19	750	1884	San Francisco, Cal	San Francisco, Cal.
203172		St. p.	TICONDEROGA	892	344	212.2	57.9	10.2	Pas.	29	1,500	1906	Shelburne, Vt	Burlington, Vt.
145835		*St. p.	Tide	124	79	117.0	22.5	3.6	Tow.	13		1900	Elizabeth, Pa	Pittsburg, Pa.
145941		Ga. s.	Tidings	13	8	40.5	11.7	5.4	Tow.	1		1902	Seattle, Wash	Pt. Townsend, Wash.
86150		Ga. y.	[4] Tidy Adly	13	11	46.7	13.4	3.9	Msc.	0		1886	Glencove, N. Y	New Bedford, Mass.
201716		Ga. s.	Tige	9	9	40.0	6.4	3.9	Pas.	1	24	1905	Clinton, Iowa	Rock Island, Ill.
145091		St. p.	Tiger	85	43	100.0	25.0	5.1	Tow.	5		1875	San Francisco, Cal	San Francisco, Cal.
145761		St. s.	Tiger	20	10	45.0	13.0	5.0	Fsh.	16		1898	Kingston, Mass	Newport, R. I.
203021	K. V. H. N.	Ga. y.	Tigress	24	23	45.9	15.2	5.8	Yct.	4		1905	Bridgeport, Conn	New York, N. Y.
145260		St. s.	[5] Tilda	30	30	72.0	14.0	6.0	Tow.	4		1881	Memphis, Tenn	New Orleans, La.
204134		Ga. s.	Tillacum	15	10	44.0	11.8	4.4	Fsh.	1	15	1907	Douglas, Alaska	Juneau, Alaska.
145915		St. s.	Tillicum	116	65	87.0	20.9	8.6	Tow.	7	154	1901	Ballard, Wash	Seattle, Wash.
150202		St. y.	[6] *Tillie*	201	100	164.9	18.5	9.9	Yct.	12	1,100	1880	Newburgh, N. Y	New London, Conn.
145780		St. s.	Tim Desmond	31	21	59.0	15.1	5.7	Fsh.	10		1898	Buffalo, N. Y	Erie, Pa.
145974		Ga. s.	Time	6	5	31.0	7.6	3.4	Msc.	1	6	1903	Plaquemine, La	Brashear, La.
145891		Ga. s.	Tina	9	6	36.5	7.0	7.5	Pas.	0		1900	Memphis, Tenn	Memphis, Tenn.
202515		St. s.	TINICUM	481	327	140.5	30.0	10.0	Frt.	14	500	1905	Chester, Pa	Philadelphia, Pa.
145405		St. s.	*Tioga*	2,320	1,684	285.5	38.9	25.7	Frt.	19	850	1885	Buffalo, N. Y	Buffalo, N. Y.
204101		Ga. s.	Tioga	11	8	39.5	8.6	3.4	Pas.	1		1907	North Bend, Oreg	Coos Bay, Oreg.
145958		St. s.	TIONESTA	4,329	2,652	340.0	45.2	28.0	Pas.	83	2,500	1903	Wyandotte, Mich	Erie, Pa.
145799		Na. s.	Tip Top	25	17	58.3	10.7	5.1	Fer.	3		1898	New York, N. Y	New York, N. Y.
203251		Ga. s.	Tisnin	8	6	36.4	8.2	3.8	Pas.	4	10	1898	do	Erie, Pa.
24664		St. s.	Titan	80	40	87.1	19.6	10.0	Tow.	4		1868	Brooklyn, N. Y	New York, N. Y.
145828		*St. p.	Titan	195	123	135.0	24.0	4.0	Tow.	13		1899	Elizabeth, Pa	Pittsburg, Pa.
145074		St. s.	*Titania*	73	46	98.0	14.0	5.8	Pas.	3		1875	Buffalo, N. Y	Buffalo, N. Y.
203045	K. V. H. T.	St. s.	Tiverton	557	336	155.0	36.0	12.7	Frt.	19	400	1906	Hoquiam, Wash	San Francisco, Cal.
145678		St. p.	TIVOLI	704	509	175.5	53.9	9.4	Pas.	34	360	1894	Sparrows Point, Md	Baltimore, Md.
203430		Ga. y.	Toddy Wax	17	11	50.8	10.8	5.4	Yct.	2		1906	Bristol, R. I	Philadelphia, Pa.
145869		St. s.	Togiak	21	8	54.5	14.5	5.3	Tow.	2		1901	San Francisco, Cal	San Francisco, Cal.
202636		Ga. s.	Togo	14	8	47.1	14.7	4.9	Fsh.	1		1905	Dennysville, Me	Lubec, Me.
203875		*Ga. p.	Togo	9	7	65.4	8.2	2.5	Tow.	1		1907	Creston, W. Va	Wheeling, W. Va.
145092		St. s.	Toller	22	11	60.4	12.4	4.8	Tow.	3		1875	Newburgh, N. Y	Gulfport, Miss.
202936		Ga. s.	Toke Point	11	8	51.0	14.0	3.0	Pas.	1		1906	Southbend, Wash	Pt. Townsend, Wash.
23000	H. R. M. Q.	St. p.	[7] *Tolchester*	671	542	211.7	29.0	9.6	Pas.	16		1866	Chester, Pa	New York, N. Y.
145947	K. S. B. T.	St. s.	TOLEDO	2,277	1,868	250.5	42.0	25.5	Frt.	24	1,200	1902	Toledo, Ohio	Philadelphia, Pa.
201165	K. T. G. F.	St. s.	Toledo	119	72	97.2	21.6	8.6	Pas.	11	240	1904	Fairhaven, Cal	Pt. Townsend, Wash.
201341		*St. p.	Tolo	35	22	71.0	16.0	4.5	Frt.	5		1904	Seattle, Wash	Seattle, Wash.
145518		St. s.	Toltec	767	621	191.3	32.6	13.8	Frt.	13	846	1889	Marine City, Mich	Port Huron, Mich.
203491		Ga. s.	Tom	37	21	74.8	21.1	3.9	Frt.	9		1906	Madisonville, La	New Orleans, La.
203624		Ga. s.	Tom	41	21	74.4	22.8	4.7	Frt.	3	70	1906	Biloxi, Miss	Gulfport, Miss.
24893		St. s.	Tom Brown	37	18	65.5	14.0	8.1	Tow.	3		1870	Chicago, Ill	Chicago, Ill.
24934		*St. p.	Tom Dodsworth	500	500	182.0	35.0	6.0	Tow.	35		1871	Pittsburg, Pa	Pittsburg, Pa.
24988		St. s.	Tom Dowling	36	18	67.3	17.5	5.5	Tow.	4		1873	Cleveland, Ohio	Duluth, Minn.
200970		Ga. s.	Tom Fort	6	6	31.1	6.0	3.0	Pas.	1	12	1904	Chattanooga, Tenn	Chattanooga, Tenn.

[1] Formerly st. s. P. S. Chappell.
[2] Formerly st. s. {a William Coleman. b Companion.
[3] Formerly st. s. {a May Durr. b John Spry.
[4] Formerly ga. y. Gertrude.
[5] Formerly st. s. {a Tilda. b U. S. Eng. Tilda.
[6] Formerly st. y. Polynia.
[7] Formerly st. p. Samuel M. Felton.

Digitized by Google

MERCHANT **STEAM** VESSELS OF THE UNITED STATES—Continued.

Official No.	Signal letters.	Rig.	Name of vessel.	Gross tonnage.	Net tonnage.	Length.	Breadth.	Depth.	Service.	Crew.	Indicated horsepower.	When built.	Where built.	Home port (where permanent document issues).
						Feet.	*Feet.*	*Feet.*						
24936		*St. p.	Tom Lysle	121	121	118.0	21.0	4.5	Tow.	15		1871	Pittsburg, Pa	Pittsburg, Pa.
145231		St. s.	Tom Maytham	39	22	63.0	17.3	7.0	Tow.	6		1880	Buffalo, N. Y	Cleveland, Ohio.
24933		*St. p.	Tom Rees No. 2	327	327	168.0	29.0	5.4	Tow.	35		1869	Pittsburg, Pa	Pittsburg, Pa.
145393		St. s.	Tom S. Wotkyns	31	15	60.0	14.2	6.0	Tow.	3	150	1884	Athens, N. Y	New York, N. Y.
145763		St. s.	Tom T	41	25	60.6	16.6	5.0	Frt.	3		1898	Newbern, N. C	Georgetown, S. C.
155330		St. s.	[1] Tom & Joe	19	13	52.3	13.8	5.2	Tow.	2		1898	Athens, N. Y	New York, N. Y.
145848		Ga. y.	Tomah	13	12	36.2	14.0	4.5	Yct.	2		1900	Calais, Me	Do.
145645		St. s.	Tonawanda	31	15	59.0	15.2	7.6	Tow.	3		1893	Buffalo, N. Y	Oswego, N. Y.
202286		Ga. y.	Tonopah	51	27	81.2	13.8	7.0	Yct.	4		1905	Boston, Mass	Philadelphia, Pa.
145459		St. s.	Tonquin	91	51	64.1	17.6	7.0	Frt.	7		1887	Astoria, Oreg	Kodiac, Alaska.
204071		St. s.	Tony	12	7	35.8	10.0	4.5	Pas.	1	20	1907	Port Republic, N. J	Somers Point, N. J.
201210		Ga. s.	Topaz	9	7	37.2	10.5	4.4	Msc.	3		1904	Manitowoc, Wis	Milwaukee, Wis.
145510		St. s.	Topeka	1,376	1,111	228.3	36.0	19.2	Frt.	16	755	1889	Milwaukee, Wis	Do.
145809		St. s.	Topinabee	16	13	64.9	14.5	2.5	Pas.	4		1899	Charlevoix, Mich	Grand Haven, Mich.
200385		Ga. s.	Topo	229	173	117.0	31.0	6.6	Frt.	7	148	1903	Alameda, Cal	San Francisco, Cal.
203248		Ga. y.	Torino	11	8	46.4	9.0	3.8	Yct.			1906	New York, N. Y	New York, N. Y.
145841	K. P. T. S.	St. s.	Tormenter	226	126	114.1	25.6	14.5	Tow.	10	700	1900	East Boston, Mass	Baltimore, Md.
145706		*St. p.	Tornado	319	209	150.0	27.0	4.5	Tow.	24		1895	Pittsburg, Pa	Pittsburg, Pa.
24786		St. s.	Torrent	203	140	115.0	21.2	12.3	Tow.	11	750	1869	Cleveland, Ohio	Milwaukee, Wis.
145923		Ga. y.	Totem	14	10	48.2	11.4	4.1	Yct.	2		1902	Warrenton, Oreg	Pt. Townsend, Wash.
145742		*St. p.	Tourist	66	45	87.1	17.0	4.4	Pas.	3		1897	St. Joseph, Mich	Grand Haven, Mich.
203889		Ga. s.	Tourist	6	6	28.8	8.8	3.0	Msc.	1	16	1907	San Pedro, Cal	Los Angeles, Cal.
203932		*St. p.	Tourist	467	294	156.8	27.9	7.6	Pas.	13		1907	Port Blakeley, Wash	Seattle, Wash.
21415		St. s.	[2] Towanda	172	128	107.5	29.0	8.8	Frt.	6	164	1861	Glenwood, N. Y	New York, N. Y.
145881		Ga. s.	Town Harbor	14	12	47.2	13.0	4.3	Fsh.	4		1901	Greenport, N. Y	Greenport, N. Y.
145580		St. s.	Townsend Davis	67	33	70.2	19.0	10.4	Tow.	3		1890	Buffalo, N. Y	Buffalo, N. Y.
24951		Ga. s.	Trackless	12	11	41.0	14.0	3.4	Fsh.	3		1861	Riverhead, N. Y	Greenport, N. Y.
202020		*Ga. p.	Trail	7	7	32.0	7.0	2.1	Pas.	1	12	1905	Evansville, Ind	Evansville, Ind.
145880		St. y.	Tramp	27	18	75.7	10.7	5.3	Yct.	4		1901	Bristol, R. I	Boston, Mass.
203435	K. V. P. C.	Ga. y.	Tramp	23	21	52.5	11.2	5.8	Yct.	0		1906	Boston, Mass	Do.
24895		St. s.	*Transfer*	101	59	99.0	19.5	8.1	Tow.	5	212	1872	Wilmington, Del	Baltimore, Md.
145235		*St. p.	Transfer	65	65	90.0	26.5	3.6	Fer.	3		1880	Ironton, Ohio	Cincinnati, Ohio.
145292		St. s.	Transfer	102	64	90.8	24.6	7.7	Frt.	5	60	1882	Greenpoint, N. Y	New York, N. Y.
145503		St. p.	TRANSFER	1,511	1,060	265.0	75.2	12.2	Fer.	15	4,000	1888	Cleveland, Ohio	Detroit, Mich.
145167		St. s.	*Transfer No. 1*	136	68	94.0	21.3	10.4	Tow.	11		1878	Philadelphia, Pa	New Haven, Conn.
145218		St. s.	*Transfer No. 2*	101	50	92.3	21.0	8.8	Tow.	11		1880	do	Do.
145426		St. s.	*Transfer No. 3*	130	65	92.7	22.0	10.0	Tow.	11		1886	do	Do.
85637		St. s.	[3] *Transfer No. 4*	102	51	92.3	21.0	8.8	Tow.	11		1880	do	Do.
145475		St. s.	*Transfer No. 5*	142	71	91.1	20.0	9.5	Tow.	11		1888	Wilmington, Del	Do.
145476		St. s.	*Transfer No. 6*	142	71	91.1	20.0	9.5	Tow.	11		1888	do	Do.
145581		St. s.	*Transfer No. 7*	129	64	90.1	22.2	10.5	Tow.	11		1891	Elizabeth, N. J	Do.
145585		St. s.	*Transfer No. 8*	131	65	90.1	22.2	10.5	Tow.	11		1891	do	Do.
145587		St. s.	*Transfer No. 9*	196	98	101.7	29.0	10.9	Tow.	11		1891	do	Do.
130444	K. G. L. D.	St. s.	[4] *Transfer No. 10*	217	108	114.0	23.6	11.6	Tow.	11		1889	Wilmington, Del	Do.
145764		St. s.	TRANSFER No. 11	248	109	110.0	25.0	14.0	Tow.	13		1898	do	Do.
145770		St. s.	TRANSFER No. 12	249	110	110.0	25.0	14.0	Tow.	13		1898	do	Do.
145839		St. s.	TRANSFER No. 14	322	189	119.9	26.1	15.8	Tow.	16	1,000	1900	Bath, Me	Do.
145837		St. s.	[5] TRANSFER No. 15	322	189	119.9	26.1	15.8	Tow.	16		1900	do	Do.
200761	K. S. W. Q.	St. s.	TRANSFER No. 16	268	182	112.0	26.2	14.0	Tow.	7	1,500	1904	Philadelphia, Pa	Do.
200799	K. T. B. J.	St. s.	TRANSFER No. 17	268	182	112.0	26.2	14.0	Tow.	7	1,500	1904	do	Do.
200844	K. T. B. V.	St. s.	TRANSFER No. 18	268	182	112.0	26.2	14.0	Tow.	7	1,500	1904	do	Do.
202631	K. V. D. B.	St. s.	TRANSFER No. 19	270	183	112.0	26.2	14.0	Tow.	13	500	1905	do	Do.
202634	K. V. D. C.	St. s.	TRANSFER No. 20	270	183	112.0	26.2	14.0	Tow.	13	500	1905	do	Do.
145040		St. s.	Transit	28	18	58.0	16.0	5.0	Pas.	2		1874	San Francisco, Cal	San Francisco, Cal.
145079		St. p.	Transit	1,566	1,079	313.5	40.5	15.7	Fer.	27	500	1875	do	Do.
145195		St. s.	Transit	138	88	98.4	28.2	7.9	Frt.	5	125	1879	Greenpoint, N. Y	New York, N. Y.
145381		St. s.	*Transit*	113	56	91.0	20.0	8.2	Tow.	12	350	1884	Philadelphia, Pa	Philadelphia, Pa.
145532		*St. p.	Transit	156	124	122.0	24.0	3.9	Tow.	8		1889	Brownsville, Pa	Pittsburg, Pa.
200707		Ga. s.	Transit	14	10	50.0	12.0	4.0	Tow.	1	55	1904	Southbend, Wash	Pt. Townsend, Wash.
145042		St. p.	*Transport*	318	226	115.0	26.5	9.8	Fer.	5	250	1875	Philadelphia, Pa	Albany, N. Y.
145211		St. p.	*Transport*	1,594	797	254.1	45.9	14.0	Fer.	16	2,000	1880	Wyandotte, Mich	Detroit, Mich.
145779		St. s.	Transport	30	20	58.8	15.1	7.1	Pas.	3		1898	Baltimore, Md	Baltimore, Md.
145833		St. s.	Transport	164	111	111.2	21.5	6.0	Frt.	6	83	1899	Olympia, Wash	Pt. Townsend, Wash.
145861		St. s.	Transport	162	102	94.9	27.4	10.2	Tow.	5	690	1900	Brooklyn, N. Y	New York, N. Y.
201698		St.†	Transport	38	25	51.8	18.8	3.7	Fer.	5		1905	Palatka, Fla	Jacksonville, Fla.
200043		*Ga. p.	Trapper	14	9	40.5	9.0	2.5	Tow.	3		1903	Mount Carmel, Ill	Evansville, Ind.
145424		St. s.	Traveler	145	72	106.0	22.0	10.7	Tow.	7	284	1886	North Bend, Oreg	Pt. Townsend, Wash.
201674		Ga. s.	Traveler	8	6	34.0	9.0	4.0	Pas.	1		1905	Olympia, Wash	Do.
145390		St. s.	Tred-Avon	676	598	151.2	33.3	8.4	Pas.	28	500	1884	Baltimore, Md	Baltimore, Md.
145689		St. s.	Tremont	85	69	80.5	21.6	6.2	Pas.	6		1895	Brewer, Me	Castine, Me.
145934	K. R. S. V.	St. s.	TREMONT	9,606	6,195	489.5	58.0	28.9	Pas.	64	4,000	1902	Sparrows Point, Md	Boston, Mass.
24114		St. s.	Trenton	151	138	100.0	22.0	6.0	Frt.	6		1859	Wilmington, Del	Burlington, N. J.
145686		St. s.	TRENTON	85	74	92.6	16.7	5.2	Pas.	7		1894	Philadelphia, Pa	Washington, D. C.

[1] Formerly st. s. O. V. Sage.
[2] Formerly st. s. Roslyn.
[3] Formerly st. s. George H. Watrous.
[4] Formerly st. s. {a New England Terminal Co. No. 3. b Intrepid.
[5] Formerly st. s. Transfer No. 13.
† Cable Ferry.

Digitized by Google

MERCHANT **STEAM** VESSELS OF THE UNITED STATES—Continued.

Official No.	Signal letters.	Rig.	Name of vessel.	Gross tonnage.	Net tonnage.	Length.	Breadth.	Depth.	Service.	Crew.	Indicated horsepower.	When built.	Where built.	Home port (where permanent document issues).
						Feet.	*Feet.*	*Feet.*						
150438	.....	St. s.	[1] Trenton	96	48	87.0	20.1	9.9	Tow.	5	.....	1888	South Amboy, N. J	New York, N. Y.
202196	.....	St. s.	TRENTON	517	352	133.0	32.8	9.6	Drg.	8	.....	1905	Buffalo, N. Y	Buffalo, N. Y.
145967	.....	Ga. s.	Tri City	12	12	45.0	8.8	3.0	Pas.	1	.....	1903	Clinton, Iowa	Burlington, Iowa.
145876	.....	St. s.	Trilby	20	13	51.5	12.3	4.2	Fsh.	4	.....	1901	Anacortes, Wash	Pt. Townsend, Wash.
145713	.....	Ga. s.	Trilby	80	63	93.0	23.5	4.5	Frt.	10	.....	1896	San Francisco, Cal	San Francisco, Cal.
145684	.....	St. p.	Trimble	242	152	110.0	30.0	3.5	Fer.	10	.....	1895	Madison, Ind	Louisville, Ky.
145357	.....	St. s.	Trio	16	8	54.1	12.3	5.0	Fsh.	4	.....	1883	Buffalo, N. Y	Grand Haven, Mich.
145970	.....	Ga. s.	Trio	12	12	41.0	15.3	3.6	Pas.	1	.....	1903	Patchogue, N. Y	Patchogue, N. Y.
145813	K. P. D. R.	St. y.	Trionyx	43	29	76.1	13.3	7.0	Yct.	5	.....	1899	New York, N. Y	New York, N. Y.
145568	K. J. B. L.	St. s.	Triton	259	129	114.5	26.5	14.5	Tow.	10	700	1890	Boston, Mass	Do.
145650	.....	Ga. s.	Triton	10	8	40.0	9.0	4.0	Fsh.	1	.....	1881	Lowell, Mass	Boston, Mass.
145816	.....	St. s.	Triton	35	24	52.8	15.4	6.5	Tow.	3	.....	1899	Buffalo, N. Y	Albany, N. Y.
145926	.....	Ga. s.	Triton	11	10	36.7	14.5	4.8	Fsh.	3	.....	1902	Osterville, Mass	Chatham, Mass.
203270	K. V. N. C.	St. s.	*Triton*	469	235	159.3	28.0	10.2	Drg.	18	350	1900	Kinderdijk, Holland	New York, N. Y.
203902	.....	Ga. s.	Triton	10	7	37.6	9.5	3.6	Ten.	1	15	1907	Astoria, Oreg	Astoria, Oreg.
203903	.....	Ga. s.	Triton	14	9	48.6	12.4	4.0	Pas.	1	.....	1907	Ballard, Wash	Seattle, Wash.
145526	.....	St. s.	Triumph	55	27	64.0	19.7	8.0	Tow.	3	.....	1889	Parkersburg, Oreg	Coos Bay, Oreg.
201842	.....	St. s.	Triumph	77	52	70.5	19.4	8.7	Tow.	5	.....	1904	Tottenville, N. Y	New York, N. Y.
145557	.....	Na. y.	Trochilus	15	10	39.5	14.6	4.5	Yct.	1	.....	1889	Port Jefferson, N. Y	Do.
145786	.....	St. s.	TROY	3,655	2,966	398.4	47.0	28.0	Pas.	19	1,692	1898	Wyandotte, Mich	Buffalo, N. Y.
202092	.....	*St. p.	Troy	64	64	71.1	25.8	4.9	Frt.	7	.....	1904	Jonesville, La	New Orleans, La.
145626	K. L. J. W.	St. y.	TRUANT	100	50	120.0	17.8	10.0	Yct.	8	300	1892	Bristol, R. I	Detroit, Mich.
202034	.....	Ga. y.	Truant	21	18	49.2	13.6	7.2	Yct.	3	12	1905	East Boothbay, Me	Providence, R. I.
203697	.....	Ga. s.	Truant	13	8	46.0	11.8	3.4	Pas.	2	60	1906	Miami, Fla	Key West, Fla.
106368	.....	St. s.	[2] Trude R. Wiehe	768	449	187.0	33.5	12.9	Frt.	14	780	1885	West Bay City, Mich	Chicago, Ill.
201090	.....	*St. p.	Truman	16	16	54.0	12.0	3.0	Pas.	2	24	1903	Lake Village, Ark	Memphis, Tenn.
145656	.....	St. s.	Try Me	33	16	58.0	12.0	4.2	Pas.	3	.....	1893	Point Washington, Fla	Apalachicola, Fla.
202159	.....	Ga. s.	Try On	8	8	39.8	12.3	3.8	Pas.	2	20	1905	West Haven, Conn	New Haven, Conn.
145963	.....	St. s.	Tugidak	22	12	55.0	13.0	5.8	Tow.	1	75	1903	Alameda, Cal	San Francisco, Cal.
201994	.....	*Ga. p.	Tulane	19	5	59.2	14.6	3.2	Frt.	3	.....	1905	New Orleans, La	New Orleans, La.
200391	.....	*Ga. p.	Tulsa	12	8	34.0	8.2	7.2	Pas.	0	.....	1901	Fort Smith, Ark	Memphis, Tenn.
200247	K. S. Q. H.	Ga. y.	Tuna	53	32	76.5	12.0	7.2	Yct.	4	.....	1903	Boston, Mass	Cedar Keys, Fla.
201300	.....	Ga. y.	Tuna	10	8	31.5	10.2	3.5	Yct.	1	.....	1904	Coupeville, Wash	Pt. Townsend, Wash.
145928	.....	St. s.	Tupper	60	40	62.9	17.1	7.0	Pas.	6	.....	1902	Brunswick, Ga	Brunswick, Ga.
136223	.....	St. s.	[3] *Turile*	10	10	32.0	5.6	4.0	Tow.	3	.....	1886	Brothertown, Wis	La Crosse, Wis.
145590	.....	St. y.	Turtle	37	23	80.7	11.0	5.0	Yct.	3	.....	1889	Lynn, Mass	Boston, Mass.
145776	.....	*St. p.	Turtle	36	28	68.0	15.2	3.0	Tow.	2	.....	1898	Patchogue, N. Y	Patchogue, N. Y.
202920	.....	St. s.	Turtle	163	111	92.4	29.7	8.7	Frt.	6	.....	1906	Tottenville, N. Y	New York, N. Y.
200985	.....	St. s.	Tuscan	13	10	40.1	14.0	4.4	Msc.	3	.....	1904	East Rockaway, N. Y	Patchogue, N. Y.
203795	K. V. S. W.	St. s.	TUSCAN	2,415	1,642	275.5	42.1	18.0	Frt.	29	2,700	1907	Sparrows Point, Md	Baltimore, Md.
145543	.....	St. s.	TUSCARORA	2,386	1,679	291.4	40.4	22.0	Pas.	23	1,500	1890	Cleveland, Ohio	Buffalo, N. Y.
203453	.....	Ga. s.	Tuscarora	12	8	39.5	12.3	3.8	Pas.	1	.....	1906	Saugatuck, Mich	Grand Haven, Mich.
145814	.....	St. s.	Tussler	18	12	44.8	12.8	4.6	Tow.	2	.....	1899	Olympia, Wash	Pt. Townsend, Wash.
200636	.....	St. s.	TUXEDO	1,483	1,008	205.5	43.5	16.4	Fer.	8	1,200	1904	Wilmington, Del	New York, N. Y.
202006	.....	Ga. s.	20th Century	13	11	44.2	14.2	4.0	Oys.	3	.....	1905	Patchogue, N. Y	Patchogue, N. Y.
24788	.....	St. p.	*Twilight*	466	371	176.0	27.4	6.9	Pas.	10	900	1868	Wilmington, Del	Philadelphia, Pa.
145300	.....	*St. p.	Twilight	119	119	113.0	23.0	3.9	Tow.	13	.....	1882	Pittsburg, Pa	Pittsburg, Pa.
145929	K. S. M. R.	Ga. y.	Twilight	17	13	38.3	12.0	4.0	Yct.	1	14	1902	Atlantic City, N. J	Somers Point, N. J.
145668	.....	St. p.	Twin City	292	146	97.3	26.0	9.6	Pas.	8	225	1894	Berkley, Va	Norfolk, Va.
145882	.....	St. y.	Twinkle	17	11	55.8	10.2	5.0	Yct.	1	.....	1901	New York, N. Y	New York, N. Y.
145462	.....	Ga. s.	Two Belles of S.	10	10	53.0	13.1	3.1	Fsh.	3	.....	1887	Somerset County, Md	Tappahannock, Va.
145247	.....	St. s.	Two Brothers	139	90	109.5	24.0	7.9	Frt.	5	230	1881	Brooklyn, N. Y	New York, N. Y.
145369	.....	*St. p.	Two Brothers	71	58	105.3	16.2	2.5	Tow.	7	.....	1884	Pittsburg, Pa	Pittsburg, Pa.
145445	.....	Ga. s.	Two Brothers	14	13	43.6	16.0	3.4	Msc.	1	.....	1886	South Oyster Bay, N.Y	Patchogue, N. Y.
145600	.....	St. s.	Two Brothers	37	18	54.0	14.0	6.6	Fsh.	4	.....	1891	Sheboygan, Wis	Milwaukee, Wis.
145669	.....	St. p.	Two Brothers	29	29	63.0	20.0	2.8	Fer.	2	.....	1894	North Hudson, Wis	St. Paul, Minn.
145756	.....	St. s.	Two Brothers	12	8	44.0	10.6	3.9	Tow.	3	.....	1897	Mermentau, La	Brashear, La.
145851	.....	Ga. s.	Two Brothers	6	6	27.1	11.9	3.7	Fsh.	3	.....	1900	Umbrella Key, Fla	Key West, Fla.
202042	.....	*Ga. p.	Two Friends	13	6	57.0	12.7	2.7	Frt.	3	.....	1905	Darrow, La	New Orleans, La.
202649	.....	Ga. s.	Two Friends	8	7	37.0	13.3	2.6	Pas.	1	9	1905	Port Orange, Fla	St. Augustine, Fla.
145820	.....	St. s.	Two Myrtles	96	65	80.2	22.8	7.1	Frt.	4	.....	1899	Manitowoc, Wis	Milwaukee, Wis.
202358	.....	Ga. s.	Two Sisters	6	5	32.0	9.4	3.6	Msc.	1	7	1905	Jersey City, N. J	New York, N. Y.
203121	.....	*Ga. p.	Two Sisters	10	5	53.7	12.7	3.6	Frt.	3	.....	1906	Allemands, La	New Orleans, La.
145895	.....	*St. p.	Two States	362	228	157.8	34.8	5.8	Pas.	14	285	1901	Savannah, Ga	Savannah, Ga.
203610	K. V. Q. P.	Ga. y.	Tyche	48	29	72.8	12.5	7.2	Yct.	4	120	1906	South Boston, Mass	Providence, R. I.
145889	.....	St. p.	Tyconda	186	117	104.3	21.9	4.3	Pas.	6	130	1901	Tacoma, Wash	Tacoma, Wash.
145399	.....	St. s.	Tyee	316	158	141.2	26.4	13.0	Tow.	14	1,600	1884	Port Ludlow, Wash	Pt. Townsend, Wash.
204209	.....	Ga. s.	Tyee	14	10	44.0	11.6	4.1	Pas.	1	.....	1907	Dockton, Wash	Tacoma, Wash.
201752	.....	Ga. s.	Tyone	11	7	53.0	12.0	4.5	Pas.	0	.....	1905	Portland, Oreg	Portland, Oreg.
203845	.....	St. s.	Tyone	13	8	46.0	12.2	4.5	Tow.	2	25	1887	San Francisco, Cal	San Francisco, Cal.
145870	.....	St. s.	Tyonic	59	36	76.0	22.5	6.0	Pas.	7	80	1901	....do	Kodiak, Alaska.
24861	.....	Ga. s.	Typhoon	13	13	40.5	14.4	4.4	Msc.	1	.....	1871	Greenport, N. Y	Patchogue, N. Y.
145910	.....	Ga. s.	Tyre	12	12	47.4	12.4	3.2	Frt.	2	.....	1901	Marco, Fla	Tampa, Fla.
200681	.....	St. s.	Tyrus	174	118	97.6	22.7	6.7	Pas.	9	150	1904	Tacoma, Wash	Tacoma, Wash.

[1] Formerly st. s. Pittsburg. [2] Formerly st. s. A. Folsom. [3] Formerly st. s. Erne King.

Digitized by Google

MERCHANT STEAM VESSELS OF THE UNITED STATES—Continued.

Official No.	Signal letters.	Rig.	Name of vessel.	Gross tonnage.	Net tonnage.	Length.	Breadth.	Depth.	Service.	Crew.	Indicated horsepower.	When built.	Where built.	Home port (where permanent document issues).
			U.			Feet.	Feet.	Feet.						
25275		St. bge.	U. F. Washburn	141	102	93.0	17.0	9.7	Frt.	3	80	1890	Lockport, N. Y.	New York, N. Y.
25259		St. s.	U. S. Grant	35	17	61.0	17.0	6.5	Fsh.	3		1885	San Francisco, Cal.	San Francisco, Cal.
201664		*Ga. p.	U. S. P. Co	11	11	43.3	12.0	2.5	Tow.	2	40	1904	Chattanooga, Tenn.	Chattanooga, Tenn.
25243		St. y.	*Uarda*	89	61	95.3	17.5	8.3	Yct.	5		1881	Buffalo, N. Y.	Detroit, Mich.
25349		*Ga. p.	Uarda	13	12	49.0	12.0	2.8	Pas.	1		1902	Malta, Ohio	Wheeling, W. Va.
25289		St. s.	Uganda	2,298	1,892	291.0	41.0	19.8	Frt.	17	950	1892	West Bay City, Mich.	Erie, Pa.
25321		St. s.	Uganuk	13	8	46.0	12.2	4.5	Tow.	2		1900	San Francisco, Cal.	San Francisco, Cal.
25335		St. s.	Ugashik	21	8	54.5	14.5	5.3	Tow.	2		1901	do	Do.
200864		St. s.	Ukamuk	24	10	54.5	14.5	6.1	Tow.	6	80	1904	Alameda, Cal.	Do.
25279		St. p.	Ukiah	2,564	2,018	271.0	42.0	15.0	Fer.	12	1,500	1890	Tiburon, Cal.	Do.
202234		Ga. y.	Ulana	22	20	49.3	12.2	4.5	Yct.	1	30	1905	New York, N. Y.	Hartford, Conn.
25318		Ga. s.	Ulrica	11	10	40.1	13.9	3.6	Msc.	1		1899	Sayville, N. Y.	Patchogue, N. Y.
25293		St. s.	Ulrica	205	171	105.0	22.6	7.8	Pas.	8	110	1893	Wilmington, Del.	Wilmington, Del.
25290		St. p.	Ulster	780	580	205.0	30.5	10.2	Pas.	23	550	1892	Brooklyn, N. Y.	Albany, N. Y.
25242	J. V. K. F.	St. s.	*Umatilla*	3,069	2,168	310.0	40.6	30.3	Pas.	81	1,900	1881	Chester, Pa.	New York, N. Y.
200747		St. s.	UMBRIA	4,803	3,519	420.0	50.0	28.0	Pas.	24	1,500	1904	Cleveland, Ohio.	Cleveland, Ohio.
25355		Ga. y.	Umbrina	23	21	49.6	14.8	6.0	Yct.	3		1903	Marblehead, Mass.	New York, N. Y.
25310		Ga. s.	Umiak	10	7	39.8	12.0	5.3	Frt.	1		1898	Burton, Wash.	Pt. Townsend, Wash.
25307		St. s.	Umpqua	24	15	57.0	12.8	4.6	Pas.	2		1897	San Francisco, Cal.	Coos Bay, Oreg.
25272		St. s.	Una	17	11	43.7	9.7	3.5		2		1889	Poughkeepsie, N. Y.	New York, N. Y.
202387		Ga. y.	Unadilla	13	13	38.6	10.6	2.4	Yct.	1	16	1905	Brooklyn, N. Y.	Stamford, Conn.
25198		St. p.	Uncas	127	102	77.7	22.0	7.6	Fer.	5	145	1872	Mystic, Conn.	New York, N. Y.
200025		Ga. s.	Uncas	14	7	53.0	12.9	5.6	Fsh.	2		1903	Roque Bluff, Me.	Machias, Me.
25351	K. R. W. J.	St. p.	UNCATENA	652	370	178.0	31.0	12.0	Pas.	12	600	1902	Wilmington, Del.	New Bedford, Mass.
25326		St. s.	Uncle	14	10	49.0	13.5	4.0	Fsh.	8		1900	Erie, Pa.	Erie, Pa.
25325		Ga. s.	Uncle Jim	13	9	44.5	10.5	3.8	Tow.	1		1900	Astoria, Oreg.	Port Angeles, Wash.
201632		*Ga. p.	Uncle Jim	11	11	60.8	15.0	2.3	Tow.	2		1904	Ford, Ky.	Cincinnati, Ohio.
203479		*Ga. p.	Uncle Josh	7	7	40.0	8.0	3.0	Pas.	6	18	1906	McGhee, Tenn.	Chattanooga, Tenn.
15304		St. s.	[1] Uncle Sam	24	12	60.4	13.8	6.4	Tow.	2		1863	Chicago, Ill.	Toledo, Ohio.
25331		St. s.	Uncle Sam	80	55	88.0	21.0	5.4	Frt.	5		1900	Newbern, N. C.	Newbern, N. C.
25334		St. s.	Uncle Sam	26	17	53.5	15.1	6.3	Tow.	4		1901	Madison, Md.	Baltimore, Md.
25352		Ga. s.	Uncle Sam	7	7	27.5	11.4	5.5	Fsh.	3		1902	Friendship, Me.	So. West Harbor, Me.
25354		Ga. s.	Uncle Sam	14	12	59.1	11.2	2.6	Pas.	2	20	1903	Holly Hill, Fla.	St. Augustine, Fla.
77304		*St. p.	[2] Uncle Sam	360	360	160.0	32.0	5.0	Pas.	7	468	1898	Sterling Island, Mo.	Burlington, Iowa.
201189		St. s.	[3] Uncle Sam	24	16	45.0	13.0	4.6	Pas.	2		1882	Seattle, Wash.	Kodiak, Alaska.
202607		Ga. s.	Uncle Sam	13	12	35.1	9.5	3.8	Fsh.	1	20	1902	Manitowoc, Wis.	Chicago, Ill.
203066		Ga. s.	Uncle Sam	15	9	58.7	11.8	2.8	Frt.	1	25	1904	St. Petersburg, Fla.	Tampa, Fla.
4250	H. D. F. M.	St. s.	[4] *Underwriter*	327	163	120.8	26.1	14.8	Tow.	13	600	1863	Philadelphia, Pa.	Boston, Mass.
25239		St. s.	*Underwriter*	170	85	112.7	22.0	11.3	Pas.	12	400	1881	Camden, N. J.	New Orleans, La.
25266		*St. p.	Undine	327	280	150.0	27.0	6.6	Pas.	14		1888	Portland, Oreg.	Portland, Oreg.
25267		St. s.	Undine	41	20	55.5	15.4	5.7	Tow.	4	60	1888	Kennebunkport, Me.	Boston, Mass.
25333		Ga. s.	Undine	18	12	43.5	9.1	4.2	Msc.	6		1900	Key West, Fla.	Key West, Fla.
25196		St. p.	Undine	42	25	84.2	17.3	3.7	Frt.	10	50	1872	Pettys Island, N. J.	Norfolk, Va.
25244		Ga. s.	Undine	10	9	32.0	11.7	4.2	Wat.	0		1881	Essex, Mass.	New London, Conn.
202215		Ga. s.	Undine	8	6	38.3	8.7	2.6	Frt.	2		1905	Ballard, Wash.	Pt. Townsend, Wash.
202371		Ga. s.	Undine	8	8	40.0	7.0	3.0	Pas.	1		1904	Winona, Minn.	Memphis, Tenn.
111391	K. R. M. D.	St. s.	[5] Unimak	258	158	124.8	31.5	9.5	Frt.	19	250	1902	Alameda, Cal.	San Francisco, Cal.
25076		St. p.	Union	562	392	153.0	33.5	11.8	Fer.	6	300	1862	Greenpoint, N. Y.	New York, N. Y.
25313		St. s.	Union	19	11	51.7	15.0	6.2	Tow.	4		1898	Seattle, Wash.	Pt. Townsend, Wash.
25316		St. s.	UNION	67	46	70.0	20.5	7.1	Pas.	1	100	1899	San Francisco, Cal.	Newark, N. J.
25319		St. s.	Union	96	65	78.9	20.3	10.1	Tow.	6		1900	Brooklyn, N. Y.	New York, N. Y.
25345		Ga. s.	Union	12	8	39.3	10.6	3.9	Tow.	1		1901	Southbend, Wash.	Pt. Townsend, Wash.
25346		Ga. s.	Union	13	9	43.0	15.3	3.5	Pas.	2		1901	Belvedere, Cal.	San Francisco, Cal.
25347		St. s.	Union	10	7	41.0	11.4	3.8	Tow.	3		1901	Croton, N. Y.	San Juan, P. R.
25356		Ga. s.	Union	8	5	38.0	8.0	3.5	Tow.	0		1902	Juneau, Alaska.	Juneau, Alaska.
201244		Ga. s.	Union	9	6	43.3	9.7	2.6	Tow.	1		1904	Tacoma, Wash.	Valdez, Alaska.
204148		*St. p.	Union Driver	59	38	60.9	21.0	3.9	Tow.	3		1907	Porter, Wash.	Pt. Townsend, Wash.
201780		Ga. s.	Union Flag	10	7	42.3	11.7	4.5	Pas.	1	40	1905	Alameda, Cal.	San Francisco, Cal.
25332		St. s.	Unique	91	61	91.0	19.2	8.2	Tow.	6		1900	Rockland, Me.	Plattsburg, N. Y.
25238		Ga. s.	United States	6	6	30.0	11.1	3.0	Msc.	1		1870	Islip, N. Y.	New York, N. Y.
203414		Ga. s.	UNITED TRANSPORTATION AND LIGHTERAGE CO. No. 1.	138	94	94.0	23.5	7.4	Frt.	3	100	1906	Camden, N. J.	Philadelphia, Pa.
203457		Ga. s.	UNITED TRANSPORTATION AND LIGHTERAGE CO. No. 2.	138	94	94.0	23.5	7.4	Frt.	3		1906	do	Do.
25343		Ga. p.	Uno	15	10	35.0	10.3	2.3	Pas.	2		1900	Pine Bluff, Ark.	Memphis, Tenn.
25357		St. y.	Uno	37	25	91.0	11.0	5.7	Yct.	5		1903	Mariner Harbor, N. Y.	New York, N. Y.
204149		St. s.	Urania	93	63	106.4	20.4	5.1	Pas.	3		1907	Seattle, Wash.	Seattle, Wash.
25308		*Ga. p.	Uranus	11	9	51.0	11.1	3.1	Pas.	3		1897	Clarksville, Mo.	St. Louis, Mo.
25339		St. s.	URANUS	3,748	2,943	346.0	48.0	28.0	Pas.	19	1,200	1901	Wyandotte, Mich.	Cleveland, Ohio.
25258		St. s.	Urbanus Dart	42	21	61.5	11.8	6.1	Tow.	4		1884	Brunswick, Ga.	Brunswick, Ga.
25285		Ga. s.	Ursula	5	5	25.2	12.0	3.6	Msc.	0		1891	Newport, R. I.	Newport, R. I.

[1] Formerly st. s. Little Giant.
[2] Formerly *st. p. Jacob Richtman.
[3] Formerly C. & G. Survey st. s. Fuca.
[4] Formerly st. s. Charles Pearson.
[5] Formerly st. s. Redwood City.

Digitized by Google

MERCHANT **STEAM** VESSELS OF THE UNITED STATES—Continued.

Official No.	Signal letters.	Rig.	Name of vessel.	Gross tonnage.	Net tonnage.	Length.	Breadth.	Depth.	Service.	Crew.	Indicated horsepower.	When built.	Where built.	Home port (where permanent document issues).
						Feet.	*Feet.*	*Feet.*						
25340	.....	St. s.	Ursula	186	126	114.0	28.0	7.0	Pas.	8	250	1901	Albany, N. Y.	Albany, N. Y.
95232	.....	St. s.	[1] Ursula	18	10	47.4	12.8	5.4	Tow.	3	.....	1873	....do	Newark, N. J.
100445	.....	St. s.	[2] Utica	88	44	81.7	20.5	9.3	Tow.	6	.....	1889	Athens, N. Y.	New York, N. Y.
200954	.....	St. s.	UTICA	3,533	2,658	325.0	44.2	30.9	Pas.	25	1,700	1904	Wyandotte, Mich.	Buffalo, N. Y.
25295	.....	St. s.	Utopia	423	350	123.8	24.6	9.1	Pas.	12	325	1893	Seattle, Wash.	Pt. Townsend, Wash.
25281	K. J. P. F.	St. y.	UTOWANA	414	266	155.0	27.5	16.8	Yct.	14	212	1891	Philadelphia, Pa.	Chicago, Ill.
76864	.....	St. s.	[3] Uvira	44	27	74.0	11.5	7.9	Pas.	4	.....	1890	Bristol, R. I.	Cape Vincent, N. Y.
25336	.....	St. s.	Uyak	22	12	55.0	13.0	5.8	Tow.	1	80	1901	Alameda, Cal.	Seattle, Wash.
			V.											
25888	.....	St. s.	V. Swain	955	816	187.5	33.5	13.5	Frt.	14	400	1874	Cleveland, Ohio.	Cleveland, Ohio.
161861	.....	*St. p.	V. L. Watson	55	46	101.0	19.7	3.4	Tow.	11	.....	1900	Harvey, La.	New Orleans, La.
161926	.....	St. y.	Vagabondia	98	42	91.0	22.0	5.0	Yct.	5	.....	1902	Jacksonville, Fla.	Jacksonville, Fla.
161771	.....	St. y.	Vallima	15	7	60.0	9.4	5.4	Yct.	2	.....	1896	Ogdensburg, N. Y.	Chicago, Ill.
161872	.....	*St. p.	Val P. Collins	119	119	132.6	24.6	4.8	Tow.	17	430	1901	Charleston, W. Va.	Cincinnati, Ohio.
81511	K. M. G. S.	St. y.	[4] Valcour	61	48	89.5	14.2	8.5	Yct.	4	.....	1895	Nyack, N. Y.	Plattsburg, N. Y.
161630	.....	St. s.	Valcour	10	7	44.0	9.3	3.9	Pas.	4	.....	1890	Shelburne, Vt.	Burlington, Vt.
161883	.....	Ga. s.	Valdez	12	8	36.8	8.7	3.2	Pas.	1	.....	1901	Detroit, Mich.	Pt. Townsend, Wash.
116278	.....	Ga. s.	[5] Valella	10	9	27.8	13.4	4.6	Pas.	1	.....	1889	Mystic, Conn.	Providence, R. I.
203765	.....	Ga. s.	Valena G	8	6	36.0	11.0	3.2	Frt.	2	.....	1906	Elliott, Md.	Crisfield, Md.
25816	.....	Ga. s.	Valentine Koon	22	21	50.5	16.9	4.5	Fsh.	6	.....	1870	Patchogue, N. Y.	Patchogue, N. Y.
200902	.....	*St. p.	Valeria	130	130	130.0	25.0	4.0	Pas.	8	.....	1904	Clinton, Iowa	Rock Island, Ill.
85213	.....	St. s.	[6] Valerie	58	29	69.2	17.6	7.2	Pas.	4	.....	1872	Sandusky, Ohio	Marquette, Mich.
75975	.....	*St. p.	[7] Valiant	307	307	163.5	26.8	5.0	Tow.	35	.....	1877	Pittsburg, Pa.	Pittsburg, Pa.
161524	.....	St. s.	Valiant	57	28	73.0	18.0	8.0	Tow.	4	.....	1884	Perth Amboy, N. J.	New York, N. Y.
161728	.....	St. s.	Valiant	40	26	65.6	16.3	7.2	Fsh.	8	.....	1894	Benton Harbor, Mich.	Erie, Pa.
203556	.....	St. s.	Valiant	34	18	58.7	14.8	5.8	Tow.	3	.....	1906	Friday Harbor, Wash.	San Francisco, Cal.
161648	.....	Ga. s.	Valkyrie	6	5	27.4	11.2	4.5	Fsh.	2	.....	1890	Bristol, Me.	Newport, R. I.
155011	.....	St. p.	[8] *Vallejo*	414	255	123.2	31.5	9.9	Fer.	4	445	1879	East Portland, Oreg.	San Francisco, Cal.
161894	.....	*St. p.	Valletta	419	368	176.0	38.0	6.6	Pas.	20	120	1901	Benicia, Cal.	Do.
161823	.....	*St. p.	Valley Belle	118	118	127.4	22.9	3.4	Tow.	15	156	1898	Parkersburg, W. Va.	Wheeling, W. Va.
161819	P. K. D. G.	St. s.	VALLEY FORGE	558	352	158.0	29.0	18.0	Tow.	19	1,000	1898	Wilmington, Del.	Philadelphia, Pa.
161808	.....	*St. p.	Valley Gem	156	156	125.2	26.4	4.2	Pas.	11	273	1897	Marietta, Ohio	Wheeling, W. Va.
24360	.....	St. p.	[9] Valley Girl	429	350	168.0	29.0	7.8	Pas.	16	.....	1851	New York, N. Y.	New York, N. Y.
161814	.....	*Ga. p.	Valley King	5	5	37.0	9.6	3.2	Pas.	0	.....	1898	Memphis, Tenn.	Memphis, Tenn.
25958	.....	St. s.	Valora	14	9	45.3	10.6	5.4	Tow.	2	.....	1879	Richmond, Me.	Boston, Mass.
161804	.....	St. s.	Valvoline	87	59	81.2	24.3	7.3	Tow.	5	.....	1897	Athens, N. Y.	New York, N. Y.
161668	K. J. W. R.	St. y.	Vamoose	63	31	108.7	12.6	9.0	Yct.	9	.....	1891	Bristol, R. I.	Do.
111297	.....	Ga. y.	[10] Vanadis	24	11	50.0	15.3	7.7	Yct.	2	.....	1899	Eau Claire, Wis.	Chicago, Ill.
161601	.....	St. s.	Vanceboro	61	36	94.5	20.2	4.2	Tow.	4	.....	1888	Vanceboro, N. C.	Newbern, N. C.
161605	.....	St. y.	Vancluse	16	8	55.0	11.0	4.0	Yct.	2	.....	1887	East Boston, Mass.	Belfast, Me.
161717	.....	St. p.	Vancouver	211	157	108.0	32.0	7.0	Fer.	3	.....	1893	Portland, Oreg.	Portland, Oreg.
161904	.....	Na. s.	Vandeluer	10	7	45.0	13.8	2.8	Msc.	1	.....	1901	Beaufort, N. C.	Beaufort, N. C.
161887	K. Q. W. P.	Na. y.	Vanessa	42	37	52.0	16.9	7.9	Yct.	5	.....	1901	New York, N. Y.	New York, N. Y.
161537	.....	St. s.	VANGUARD	80	40	81.0	17.2	9.0	Tow.	7	.....	1885	Pittsburg, Pa.	Pittsburg, Pa.
161873	.....	St. s.	Vanguard	75	51	64.5	18.1	4.8	Pas.	3	.....	1901	Astoria, Oreg.	Astoria, Oreg.
201544	K. T. M. J.	St. s.	Vanguard	358	228	137.5	2.5	10.8	Pas.	15	450	1904	Alameda, Cal.	San Francisco, Cal.
161800	.....	St. s.	Vaquero	12	8	45.6	10.2	2.9	Pas.	2	.....	1897	Tres Palacios, Tex.	Port Lavaca, Tex.
161714	.....	St. s.	Varina	117	106	90.0	22.5	6.5	Frt.	5	300	1893	Penngrove, N. J.	New York, N. Y.
25672	.....	St. s.	Varuna	64	32	81.0	18.2	8.4	Tow.	7	.....	1864	New Brunswick, N. J.	Philadelphia Pa.
161930	.....	Ga. s.	Varuna	12	12	37.0	11.7	5.0	Fsh.	5	.....	1902	Gloucester, Mass.	Boston, Mass.
200565	.....	Ga. s.	[11] Varuna	10	9	36.8	9.5	3.2	Pas.	1	.....	1897	Waltham, Mass.	Do.
161879	K. T. W. V.	St. s.	[12] VASCO	298	160	131.0	22.4	10.3	Frt.	20	.....	1893	Newcastle, England	New York, N. Y.
126766	.....	*St. p.	[13] Vashon	244	138	127.0	19.5	6.0	Pas.	10	125	1891	Aberdeen, Wash.	Seattle, Wash.
201956	.....	St. s.	Vashon	132	90	94.0	20.5	5.7	Pas.	6	220	1905	Dockton, Wash.	Pt. Townsend, Wash.
204197	.....	Ga. s.	Vaud J.	64	51	98.4	18.3	5.0	Pas.	4	100	1907	Wildwood, N. J.	Somers Point, N. J.
161915	.....	Ga. s.	Veda M. McKown	131	83	106.2	25.5	10.4	Fsh.	17	100	1902	Essex, Mass.	Gloucester, Mass.
25949	.....	St. y.	Vedette	93	53	104.8	18.8	9.5	Yct.	12	.....	1878	Newburgh, N. Y.	New York, N. Y.
161880	.....	St. y.	Vega	34	17	64.4	13.4	6.0	Yct.	2	.....	1901	Noank, Conn.	Stonington, Conn.
161869	.....	Ga. s.	Velma Brooks	33	33	76.5	19.8	5.3	Tow.	6	.....	1900	Madison, Md.	Wilmington, N. C.
161859	.....	St. s.	Velox	36	24	64.8	11.0	6.9	.....	4	.....	1900	Bayonne, N. J.	New York, N. Y.
161939	K. S. H. Q.	St. y.	Velthra	70	47	110.0	14.0	7.3	Yct.	7	.....	1903	New York, N. Y.	Boston, Mass.
155407	K. Q. R. W.	Ga. y.	[14] Vencedor	65	61	81.8	20.4	9.7	Yct.	8	.....	1901	Brooklyn, N. Y.	New York, N. Y.
161759	.....	Ga. y.	Venezia	28	19	70.7	10.7	4.5	Yct.	3	.....	1895	Morris Heights, N. Y.	Baltimore, Md.
161786	.....	St. s.	Venezuela	2,125	1,733	263.3	40.7	20.3	Frt.	15	800	1897	West Bay City, Mich.	Duluth, Minn.
127016	K. L. T. V.	St. y.	[15] Venice	60	41	92.6	13.7	8.0	Yct.	3	.....	1893	Ithaca, N. Y.	Cape Vincent, N. Y.
201683	.....	*St. p.	Venice	74	43	65.6	16.5	3.0	Frt.	2	30	1905	Fogartyville, Fla.	Tampa, Fla.
100770	.....	St. y.	[16] Ventura	47	31	93.0	13.0	7.5	Yct.	5	.....	1902	Poughkeepsie, N. Y.	Providence, R. I.
161684	K. L. P. V.	St. y.	[17] Ventura	21	10	55.0	12.5	5.5	Yct.	3	.....	1892	Boston, Mass.	Boston, Mass.
161871	K. Q. M. L.	St. s.	VENTURA	6,253	3,936	400.0	50.2	21.3	Pas.	168	8,508	1900	Philadelphia, Pa.	San Francisco. Cal.

[1] Formerly st. s. Hiram Bender.
[2] Formerly st. s. Idlewild.
[3] Formerly st. y. {a Judy. b Althea.
[4] Formerly st. y. Washita.
[5] Formerly slp. y. Sea Queen.
[6] Formerly st. s. Golden Eagle.
[7] Formerly *st. p. Joseph Nixon.
[8] Formerly st. p. O. & C. R. R. Ferry No. 2.
[9] Formerly st. p. Thomas Hunt.
[10] Formerly ga. y. Rosamond.
[11] Formerly ga. s. Wild Duck
[12] Formerly st. s. {a British Cromer. b Spanish Vasco.
[13] Formerly *st. p. City of Aberdeen.
[14] Formerly ga. y. Oonas.
[15] Formerly st. y. Clara.
[16] Formerly st. y. Indienne.
[17] Formerly st. y. {a Velthra. b Xara.

Digitized by Google

MERCHANT **STEAM** VESSELS OF THE UNITED STATES—Continued.

Official No.	Signal letters.	Rig.	Name of vessel.	Gross tonnage.	Net tonnage.	Length.	Breadth.	Depth.	Service.	Crew.	Indicated horsepower.	When built.	Where built.	Home port (where permanent document issues).
						Feet.	*Feet.*	*Feet.*						
161520	.....	St. y.	Venture	21	16	60.3	12.1	3.4	Yct.	3	.....	1883	New York, N. Y.	New York, N. Y.
161921	.....	Ga. y.	Venture	18	14	51.8	15.3	5.6	Yct.	3	.....	1902	Rockaway, N. Y.	Patchogue, N. Y.
161916	.....	Ga. s.	Venture	11	10	35.0	13.1	3.0	Fsh.	2	10	1902	Waterford, Conn.	New London, Conn.
161917	.....	St. s.	Venture	59	35	65.4	22.1	5.3	Frt.	4	85	1902	Gardiner, Me.	Portland, Me.
201337	.....	St. s.	Venture	8	5	32.5	10.7	3.8	Yct.	0	.....	1904	Pawtuxet, R. I.	Providence, R. I.
161718	.....	St. s.	Venus	55	27	71.7	17.8	8.3	Pas.	4	75	1893	Baltimore, Md.	Baltimore, Md.
161876	.....	St. s.	VENUS	3,719	2,766	346.0	48.0	28.0	Pas.	19	1,450	1901	Lorain, Ohio	Cleveland, Ohio.
161884	.....	St. s.	Venus	15	9	39.4	12.4	5.0	Pas.	1	.....	1901	Coquille, Oreg.	Coos Bay, Oreg.
203930	.....	Ga. s.	Venus	13	9	37.0	11.5	2.7	Pas.	1	.....	1904	Wooster, Tex.	Galveston, Tex.
204019	.....	St. s.	Venus	149	101	117.6	21.0	6.3	Pas.	6	300	1907	Friday Harbor, Wash.	Seattle, Wash.
201114	.....	*Ga. p.	Venus S	13	10	60.5	10.0	2.5	Pas.	1	.....	1904	East Liverpool, Ohio.	Wheeling, W. Va.
161781	.....	St. s.	Vera	41	19	72.6	15.1	4.4	Tow.	5	.....	1896	Handsboro, Miss.	Gulfport, Miss.
201443	.....	Ga. y.	Vera	7	7	27.0	13.0	4.0	Yct.	1	.....	1898	New York, N. Y.	New York, N. Y.
202602	.....	Ga. s.	Vera	10	6	31.2	9.3	3.4	Tow.	2	.....	1905	Westwego, La.	New Orleans, La.
201807	.....	St. s.	Verana	16	9	50.0	8.6	3.0	Pas.	3	.....	1905	Minnetska, Minn.	St. Paul, Minn.
161748	.....	Ga. s.	Verena	9	8	37.7	12.5	4.6	Oys.	1	.....	1895	Harwich, Mass.	Fall River, Mass.
161792	.....	St. y.	VERGANA	128	87	125.7	17.8	9.3	Yct.	15	432	1897	Newburgh, N. Y.	New York, N. Y.
200171	K. S. P. N.	St. y.	VERGEMERE	315	214	147.0	28.9	21.0	Yct.	30	175	1903	Wilmington, Del.	Do.
161903	.....	Ga. s.	Vermilion	16	10	50.0	12.0	3.0	Msc.	1	.....	1901	Morgan City, La.	Brashear, La.
161934	.....	*Ga. p.	Vermilion	14	14	51.0	20.5	2.5	Fer.	1	15	1901	Vermilion, S. Dak.	Sioux City, Iowa.
76695	.....	St. s.	[1] Vermillion	1,827	1,395	252.0	42.0	20.4	Frt.	16	800	1887	Trenton, Mich.	Cleveland, Ohio.
161750	.....	St. p.	*Vermont*	810	660	156.0	36.6	13.3	Fer.	6	.....	1895	Chester, Pa.	New York, N. Y.
161944	.....	St. p.	VERMONT	1,195	608	251.5	34.9	10.6	Pas.	44	.....	1903	Shelburne, Vt.	Burlington, Vt.
201138	.....	*St. p.	Verne Swain	155	98	130.4	28.8	4.7	Pas.	11	.....	1904	Stillwater, Minn.	Natchez, Miss.
161681	.....	*St. p.	Vernie Mae	122	122	127.0	24.7	4.9	Tow.	18	.....	1892	Wabasha, Minn.	Wheeling, W. Va.
161794	.....	*St. p.	Vernon	61	61	95.6	20.8	4.4	Frt.	3	.....	1897	Geneva, Ala.	Pensacola, Fla.
161943	.....	Ga. s.	Vernon	13	9	47.7	11.5	3.5	Frt.	1	.....	1903	Astoria, Oreg.	Astoria, Oreg.
161911	.....	St. s.	Verona	149	101	110.3	28.1	8.0	Pas.	9	.....	1902	Brewer, Me.	Albany, N. Y.
161560	.....	St. s.	Veronica	1,093	880	202.0	34.8	18.0	Frt.	12	625	1886	Milwaukee, Wis.	Niagara Falls, N. Y.
25833	.....	St. s.	Vesper	331	292	145.6	22.1	8.1	Frt.	7	65	1871	Wilmington, Del.	Baltimore, Md.
161703	.....	St. s.	Vesta	58	29	75.0	17.7	7.6	Pas.	5	.....	1892	Baltimore, Md.	Boston, Mass.
161713	.....	St. y.	Vesta	70	45	87.6	15.5	8.7	Yct.	8	.....	1893	Brooklyn, N. Y.	Cleveland, Ohio.
161907	.....	*St. p.	VESTA	142	90	135.0	23.4	4.1	Pas.	13	.....	1902	Pittsburg, Pa.	Pittsburg, Pa.
161941	K. S. H. F.	Ga. y.	Vesta	21	19	44.0	14.2	6.0	Yct.	3	.....	1903	New York, N. Y.	Wilmington, Del.
25929	.....	St. s.	Vester	117	70	96.4	18.4	9.0	Fsh.	23	.....	1876	Boothbay, Me.	Greenport, N. Y.
11474	.....	St. p.	[2] Victor	188	138	120.0	24.6	7.3	Pas.	5	.....	1854	Athens, N. Y.	Bridgeport, Conn.
25916	.....	St.c.bt.	Victor	101	73	99.1	17.4	7.0	Tow.	4	130	1875	Lockport, Ill.	Chicago, Ill.
25952	.....	Ga. s.	*Victor*	14	9	50.0	10.0	3.8	Pas.	3	.....	1878	Wilmington, Del.	Somers Point, N. J.
161702	.....	St. s.	Victor	18	12	61.3	13.3	4.6	Pas.	3	35	1893	Scranton, Miss.	Gulfport, Miss.
161707	.....	St. s.	Victor	40	27	59.0	15.0	5.7	Fsh.	5	.....	1893	Tacoma, Wash.	Pt. Townsend, Wash.
161793	.....	St. s.	Victor	26	18	63.2	13.5	4.8	Pas.	3	.....	1897	Vergennes, Vt.	Burlington, Vt.
161799	.....	St. s.	Victor	13	11	43.0	12.3	4.4	Fsh.	2	.....	1897	Toledo, Ohio	Marquette, Mich.
161844	.....	Ga. s.	Victor	14	12	42.7	13.0	4.0	Oys.	1	.....	1899	Patchogue, N. Y.	Patchogue, N. Y.
161877	.....	Ga. s.	Victor	121	75	95.5	25.4	10.2	Fsh.	18	85	1901	Essex, Mass.	Gloucester, Mass.
161893	.....	St. s.	[3] Victor	21	14	58.8	10.6	4.1	Pas.	2	.....	1874	New York, N. Y.	New York, N.
203466	.....	Ga. s.	Victor	7	6	25.5	11.7	4.0	Fsh.	1	.....	1906	Osterville, Mass.	Chatham, Mass.
202068	.....	Ga. y.	Victor E. Roumage	6	6	28.2	12.0	3.0	Yct.	1	.....	1905	Patchogue, N. Y.	Patchogue, N. Y.
25868	.....	St. s.	Victoria	192	116	96.3	28.0	10.4	Fer.	8	500	1872	Detroit, Mich.	Detroit, Mich.
95532	.....	St. s.	[4] Victoria	77	38	82.1	17.5	8.8	Tow.	9	.....	1878	Camden, N. J.	Albany, N. Y.
161807	.....	*Ga. s.	Victoria	12	12	47.5	14.0	2.4	Pas.	3	.....	1897	Ashwood, La.	Vicksburg, Miss.
161811	.....	*St. p.	Victoria	718	409	176.1	35.4	5.9	Pas.	27	700	1898	Seattle, Wash.	St. Michael, Alaska.
161820	.....	*St. p.	Victoria	55	30	75.0	20.5	5.0	Tow.	4	.....	1897	St. Michael, Alaska	Do.
161826	K. N. R. M.	St. s.	[5] *Victoria*	3,502	2,112	361.1	40.1	19.0	Pas.	88	2,500	1870	Dumbarton, Scotland	Pt. Townsend, Wash.
201212	.....	Ga. s.	Victoria	7	7	30.8	8.9	3.4	Msc.	1	20	1904	Terminal Island, Cal.	Los Angeles, Cal.
161502	.....	St. s.	Victorine	12	8	54.0	10.3	3.0	Pas.	4	.....	1882	Clayton, N. Y.	Savannah, Ga.
200925	.....	Ga. s.	Victorine	11	9	36.8	9.0	4.3	Frt.	2	.....	1903	Boston, Mass.	Barnstable, Mass.
91017	.....	*St. p.	[6] Victory	137	103	98.6	23.5	4.1	Pas.	6	110	1877	San Francisco, Cal.	San Francisco, Cal.
161758	.....	St. s.	VICTORY	4,527	3,704	459.0	48.3	22.5	Pas.	21	1,500	1895	Chicago, Ill.	Cleveland, Ohio.
161942	.....	Na. s.	Victory	13	7	37.9	12.9	6.8	Msc.	2	.....	1903	Friendship, Me.	Boothbay, Me.
203626	.....	St. s.	VICTORY	96	65	68.5	20.1	8.4	Tow.	6	100	1906	Philadelphia, Pa.	Charleston, S. C.
203105	.....	Ga. y.	Vidofner	27	22	45.1	11.0	5.5	Yct.	2	.....	1906	Boston, Mass.	Boston, Mass.
161829	.....	*St. p.	Vienna	176	176	155.0	26.0	4.5	Pas.	18	.....	1898	Columbus, Miss.	Mobile, Ala.
161726	.....	Ga. s.	Vigil	12	11	44.0	13.3	4.2	Oys.	2	.....	1893	Port Jefferson, N. Y.	Bridgeport, Conn.
161643	K. H. S. N.	St. s.	VIGILANCIA	4,115	2,934	321.8	45.2	16.5	Pas.	70	2,600	1890	Chester, Pa.	New York, N. Y.
161733	.....	Ga. s.	Vigilant	5	5	23.0	11.4	3.6	Fsh.	1	.....	1894	Osterville Mass.	Edgartown, Mass.
161735	.....	St. s.	Vigilant	15	7	47.5	12.0	5.2	Fsh.	5	.....	1894	Boston, Mass.	Provincetown, Mass.
161743	.....	St. s.	Vigilant	50	34	58.4	14.7	9.3	Pas.	7	.....	1894	Ballard, Wash.	Ketchikan, Alaska.
161760	.....	Ga. s.	Vigilant	10	9	46.0	12.8	3.2	Fsh.	2	.....	1895	Tampa, Fla.	Tampa, Fla.
161767	.....	St. s.	Vigilant	372	253	128.0	24.5	12.0	Tow.	9	500	1896	Port Huron, Mich.	Duluth, Minn.
161796	.....	St. s.	Vigilant	21	15	55.4	12.7	5.6	Tow.	8	.....	1897	Alexandria, Va.	Washington, D. C.
161798	.....	Ga. s.	Vigilant	9	9	44.7	14.4	3.1	Tow.	3	.....	1897	Pocomoke City, Md.	Richmond, Va.
161835	.....	St. s.	Vigilant	79	71	92.6	16.7	5.2	Pas.	4	.....	1894	Philadelphia, Pa.	Philadelphia, Pa.

[1] Formerly st. s. J. C. Gilchrist.

[2] Formerly { *a* st. p. John L. Lockwood. *b* U. S. S. John L. Lockwood. *c* st. p. Henry Smith. *d* U. S. Q. M. D. st. p. Henry Smith.

[3] Formerly U. S. Q. M. D. st. s. Thayer.

[4] Formerly st. s. Hercules.

[5] Formerly British st. s. { *a* Parthia. *b* Victoria.

[6] Formerly *st. p. Mary B. Williams.

Digitized by Google

MERCHANT **STEAM** VESSELS OF THE UNITED STATES—Continued.

Official No.	Signal letters.	Rig.	Name of vessel.	Gross tonnage.	Net tonnage.	Length.	Breadth.	Depth.	Service.	Crew.	Indicated horsepower.	When built.	Where built.	Home port (where permanent document issues).
						Feet.	*Feet.*	*Feet.*						
161890	K. R. C. M.	St. s.	VIGILANT	226	153	110.0	22.5	11.7	Tow.	8	500	1901	Philadelphia, Pa	New York, N. Y.
161920		St. s.	Vigilant	98	66	74.6	20.8	9.8	Tow.	7		1902	Long Island City, N. Y.	Do.
202369		*Ga. p.	Vigo	6	6	35.0	6.0	1.8	Pas.	1		1905	Terre Haute, Ind	Evansville, Ind.
25960		Ga. s.	Viking	14	11	36.3	14.5	5.5	Msc.	1		1878	Boston, Mass	New York, N. Y.
115780		St. s.	[1] Viking	77	38	89.0	18.0	9.0	Tow.	8		1881	Camden, N. J	Do.
161521	K. C. H. B.	St. y.	[2] *Viking*	171	116	125.6	20.6	10.0	Yct.	14	500	1883	Chester, Pa	Greenport, N. Y.
161556		St. y.	Viking	13	6	45.2	10.6	5.1	Yct.	2		1886	Bath, Me	Portland, Me.
161612		St. s.	VIKING	1,117	943	217.4	37.1	15.0	Pas.	16	850	1889	Buffalo, N. Y	Cleveland, Ohio.
161731	K. L. W. D.	St. s.	Viking	234	192	114.0	24.0	10.0	Pas.	11	992	1894	Wilmington, Del	New York, N. Y.
161789		Na. s.	Viking	27	19	48.0	16.1	7.1	Fsh.	6		1897	Noank, Conn	New Bedford, Mass.
202099		Ga. s.	Viking	8	5	36.5	10.6	3.6	Tow.	1		1905	Ballard, Wash	Pt. Townsend, Wash.
202577		Ga. y.	Viking	26	23	54.7	11.0	4.6	Yct.	2		1905	New York, N. Y	New York, N. Y.
25865		St. s.	Vim	36	18	58.9	16.5	7.0	Tow.	4		1872	South Boston, Mass	Boston, Mass.
201977	K. T. V. M.	St. y.	Vim	20	13	61.6	10.0	5.6	Yct.	5		1905	New York, N. Y	New York, N. Y.
161690		St. s.	Vinal Haven	186	126	100.0	16.0	7.5	Pas.	6	135	1892	Searsport, Me	Rockland, Me.
81643		*St. p.	[3] Vincennes	81	51	98.5	20.0	3.3	Tow.	10		1899	Higginsport, Ohio	Louisville, Ky.
161913		Ga. s.	Vincent	11	11	42.0	14.3	4.6	Fsh.	4		1902	Port Republic, N. J	Somers Point, N. J.
202341		Ga. y.	Vincent	8	6	33.0	9.0	4.8	Yct.	1	10	1905	Atlantic City, N. J	Do.
201834		*St. p.	Vincent D	16	12	68.0	12.0	2.0	Tow.	3		1905	Plaquemine, La	Brashear, La.
161831		Ga. s.	Vindex	11	7	41.2	12.2	3.6	Oys.	4		1898	Bridgeport, Conn	New London, Conn.
204005		St. s.	Vindicator	57	39	61.5	19.5	5.8	Fsh.			1907	Seattle, Wash	Seattle, Wash.
161564		Ga. s.	Vinita	13	9	44.5	11.4	3.6	Frt.	1	25	1887	Peekskill, N. Y	Wilmington, Del.
25746		Ga. y.	Viola	17	14	42.5	14.8	5.4	Yct.	2		1867	New Haven, Conn	New York, N. Y.
161527		St. s.	Viola	25	13	63.7	12.3	6.5	Fsh.	3		1884	New York, N. Y	Newport, R. I.
161558		St. s.	Viola	9	6	44.5	9.8	3.6	Tow.	2		1886	Delawanna, N. J	Newbern, N. C.
161606		St. s.	Viola	30	16	60.8	14.0	5.5	Fsh.	8		1889	Saugatuck, Mich	Buffalo, N. Y.
200607		Ga. p.	Viola	6	6	39.0	7.0	3.0	Msc.	0	5	1902	Elizabeth, Pa	Evansville, Ind.
201525		Ga. y.	Viola	9	8	34.3	10.5	2.6	Yct.	1		1904	New London, Conn	Newport News, Va.
203833		*St. p.	Viola	39	37	81.5	17.8	3.5	Tow.	4	40	1907	Freeport, Fla	Pensacola, Fla.
203892		St. s.	Viola	11	7	34.0	10.0	3.8	Fsh.	4	10	1906	Milwaukee, Wis	Milwaukee, Wis.
161566		St. s.	Violet	12	6	34.7	12.5	4.2	Fsh.	1		1887	Seattle, Wash	Pt. Townsend, Wash.
161617		St. s.	Violet	18	9	47.8	12.6	5.6	Fsh.	6		1890	Benton Harbor, Mich	Port Huron, Mich.
161860		Na. s.	Violet	14	9	52.2	12.2	3.1	Msc.	2		1900	Beaufort, N. C	Beaufort, S. C.
161762		St. s.	Violet H	18	7	58.2	13.2	4.2	Tow.	7		1895	Hartville, La	New Orleans, La.
100509		St. s.	[4] Violet H. Raber	50	25	81.6	16.0	7.0	Tow.	6		1891	Manitowoc, Wis	Duluth, Minn.
161709		St. s.	Violetta	55	27	69.1	18.8	7.9	Tow.	4		1893	Athens, N. Y	New York, N. Y.
200483		St. s.	Virgie	70	47	79.0	17.5	6.0	Pas.	8	140	1903	New Orleans, La	New Orleans, La.
25668		St. s.	*Virginia*	59	29	70.5	21.0	5.5	Tow.	6		1860	Philadelphia, Pa	Norfolk, Va.
125044		St. s.	[5] Virginia	66	44	71.0	18.5	8.4	Tow.	45		1872	Port Richmond, N. Y	New York, N. Y.
141693		St. s.	[6] Virginia	31	22	74.0	15.8	7.0	Pas.	5		1901	Memphis, Tenn	St. Louis, Mo.
161525		St. s.	Virginia	83	46	70.5	18.0	5.5	Oys.	8		1884	New Haven, Conn	Bridgeport, Conn.
161654		St. s.	VIRGINIA	1,606	979	269.2	38.3	12.8	Pas.	100	2,800	1891	Cleveland, Ohio	Duluth, Minn.
161712		St. s.	Virginia	142	107	113.2	19.0	9.9	Fsh.	8		1893	Bordentown, N. J	Tappahannock, Va.
161761		*St. p.	Virginia	628	628	235.4	40.0	8.0	Pas.	65		1895	Cincinnati, Ohio	Pittsburg, Pa.
161775		St. p.	*Virginia*	818	667	156.0	36.6	13.3	Fer.	6		1896	Chester, Pa	New York, N. Y.
161791		St. s.	Virginia	20	13	72.4	10.8	4.3	Pas.	4		1897	Alexandria Bay, N. Y	Cape Vincent, N. Y.
161830		Ga. s.	Virginia	10	10	43.0	14.6	3.4	Frt.	2		1898	Cedar Bayou, Tex	Galveston, Tex.
161849	K. P. M. W.	St. y.	VIRGINIA	441	212	169.4	26.0	14.8	Yct.	31	1,100	1899	Bath, Me	New York, N. Y.
161909		St. s.	VIRGINIA	635	354	191.0	32.0	12.0	Pas.	28	2,600	1902	Richmond, Va	Newport News, Va.
161924		Ga. s.	Virginia	35	26	54.3	15.8	6.6	Pas.	3		1902	Norfolk, Va	Norfolk, Va.
161945		St. p.	VIRGINIA	868	614	181.0	34.2	9.4	Pas.	35	750	1903	Sparrows Point, Md	Baltimore, Md.
200496		Ga. s.	Virginia	18	13	60.0	20.0	4.0	Oys.	2		1903	Bridgetown, Va	Cape Charles, Va.
200619		St. s.	[7] Virginia	220	149	111.7	25.6	7.0	Pas.	8	300	1904	Milford, Del	Baltimore, Md.
202467		St. s.	Virginia	2,027	1,378	297.7	44.1	15.7	Pas.	27	2,850	1905	Wilmington, Del	New York, N. Y.
202531		*St. y.	Virginia	79	79	104.5	23.5	4.0	Frt.	8	125	1905	Wabasha, Minn	St. Augustine, Fla.
203285		*Ga. p.	Virginia	7	7	41.5	8.0	2.0	Msc.	0		1906	Terre Haute, Ind	Evansville, Ind.
203967	K. V. W. S.	Ga. y.	Virginia	26	20	61.6	10.4	5.8	Yct.	3	50	1906	City Island, N. Y	Philadelphia, Pa.
161595		St. s.	*Virginia Dare*	187	129	100.0	20.6	6.0	Pas.	11	75	1888	Wilmington, Del	New York, N. Y.
25376		St. s.	Virginia Jackson	52	26	77.9	18.5	7.7	Tow.	4		1873	Philadelphia, Pa	Newark, N. J.
25844		St. bge.	Virginia F. Hawley	115	81	98.5	22.3	6.6	Tow.	5		1871	Havre de Grace, Md	Elizabeth City, N. C.
93369	K. S. J. F.	St. s.	[8] VIRGINIAN	7,914	5,077	491.5	58.2	24.4	Frt.	100	5,200	1903	Sparrows Point, Md	New York, N. Y.
161516		St. y.	Vision	75	51	90.5	16.5	8.2	Yct.	6		1883	Greenpoint, N. Y	Wilmington, Del.
202369		Ga. y.	Visitor	9	8	31.0	8.1	4.1	Yct.	1		1905	Gloucester, Mass	Gloucester, Mass.
161586		St. y.	Vita	69	48	86.4	18.4	6.8	Yct.	6		1888	Trenton, Mich	Detroit, Mich.
161885		Ga. y.	Vitesse	8	8	26.1	12.2	3.6	Yct.	1		1901	Bridgeport, Conn	New York, N. Y.
201825		St. y.	Vitesse	67	45	115.8	12.5	7.6	Yct.	16		1905	New York, N. Y	Do.
161501		St. s.	Viva	30	17	70.4	14.5	5.2	Pas.	8		1882	Chicago, Ill	Port Arthur, Tex.
161599		St. y.	[9] Viva	38	22	75.1	13.0	7.8	Yct.	6		1883	Bristol, R. I	New York, N. Y.
161812		Ga. y.	Vivian	11	7	40.8	9.5	4.7	Pas.	2		1898	Portland, Me	Boston, Mass.
161843		St. s.	Vivian	8	6	41.0	8.9	2.7	Frt.	2		1899	Snow Hill, Md	Baltimore, Md.
161889		St. s.	Vivian	87	38	70.5	17.3	6.0	Pas.	8		1901	Chicago, Ill	Chicago, Ill.
200375		St. s.	Vivian	25	17	60.0	14.8	5.5	Pas.	8		1903	Mobile, Ala	Mobile, Ala.
200345		Ga. s.	Viviane No. 3	13	13	53.0	9.9	4.3	Pas.	1		1901	St. Joseph, Mich	Burlington, Iowa.

[1] Formerly st. s. S. J. Lennox.
[2] Formerly { *a* st. y. Viking. *b* U. S. S. Viking.
[3] Formerly *st. p. White Oak.
[4] Formerly st. s. Ivy M. Leathem.
[5] Formerly st. s. Commodore Duryea.
[6] Formerly st. s. Lucius, jr.
[7] Formerly st. s. Mary M. Vinyard.
[8] Formerly st. s. Maine.
[9] Formerly st. s. Governor Hamilton (Maryland State boat).

Digitized by Google

MERCHANT **STEAM** VESSELS OF THE UNITED STATES—Continued.

Official No.	Signal letters.	Rig.	Name of vessel.	Gross tonnage.	Net tonnage.	Length.	Breadth.	Depth.	Service.	Crew.	Indicated horsepower.	When built.	Where built.	Home port (where permanent document issues).
						Feet.	*Feet.*	*Feet.*						
81175		St. s.	[1] Vixen	26	16	49.8	10.4	3.0	Tow.	3		1888	Jacksonville, Fla	Jacksonville, Fla.
200839		St. y.	Vixen	66	45	111.7	12.3	7.5	Yct.	8		1904	do	New York, N. Y.
110275		St. y.	[2] *Volanta*	32	24	82.0	11.1	5.9	Yct.	3		1875	Buffalo, N. Y	Marquette, Mich.
200137		St. s.	Volante	10	6	46.0	9.8	4.2	Pas.	1		1903	Seattle, Wash	Seattle, Wash.
203115		*St. p.	Volcano	66	66	122.0	22.0	4.8	Tow.	14		1906	Parkersburg, W. Va	Pittsburg, Pa.
161594		St. s.	Volga	19	9	48.3	13.3	4.4	Fsh.	2		1888	Astoria, Oreg	Pt. Townsend, Wash.
161727		St. s.	Volga	74	51	67.0	16.4	4.0	Pas.	3		1894	Portland, Oreg	Astoria, Oreg.
161574		St. s.	*Volunteer*	97	48	85.0	20.1	8.0	Pas.	9		1887	Philadelphia, Pa	Baltimore, Md.
161578		St. s.	Volunteer	64	32	72.0	18.8	8.5	Tow.	6		1888	Bordentown, N. J	New York, N. Y.
161580		St. s.	Volunteer	92	46	83.5	20.5	9.5	Tow.	6		1888	Tottenville, N. Y	Do.
161591		St. s.	Volunteer	13	9	58.0	10.5	5.0	Tow.	6		1887	Fort Howard, Wis	Milwaukee, Wis.
161592		St. s.	Volunteer	2,316	1,683	270.8	41.1	22.9	Frt.	16	1,100	1888	Trenton, Mich	Cleveland, Ohio.
161674		*St. p.	Volunteer	313	221	149.0	25.0	4.2	Tow.	24		1891	Pittsburg, Pa	Pittsburg, Pa.
161711		Ga. s.	Volunteer	9	8	36.5	13.8	3.6	Pas.	2		1893	Galveston, Tex	Corpus Christi, Tex.
161738		St. s.	Volunteer	79	65	92.6	16.7	5.2	Pas.	4		1894	Philadelphia, Pa	Norfolk, Va.
161946		Ga. s.	Volunteer	8	8	33.6	12.0	5.3	Msc.	1		1903	Bristol, Me	So. West Harbor, Me.
202884		Ga. s.	Volunteer	14	8	40.3	13.6	4.9	Wat.	3		1906	East Boothbay, Me	New London, Conn.
161663		Ga. s.	Volusia	10	10	32.0	11.6	5.0	Pas.	1		1886	Darien, Conn	Providence, R. I.
203132		Ga. y.	Vorant III	23	20	61.7	10.8	5.5	Yct.	2		1906	Long Island City, N. Y	New York, N. Y.
161543		*St. p.	Voyager	213	146	134.4	23.8	4.1	Tow.	15		1885	Pittsburg, Pa	Pittsburg, Pa.
25674		St. s.	Vulcan	250	223	121.6	23.0	7.9	Pas.	7		1842	New York, N. Y	Newark, N. J.
157076		St. s.	[3] Vulcan	62	31	78.8	17.6	7.9	Tow.	11		1882	Athens, N. Y	New York, N. Y.
161610		St. s.	VULCAN	1,759	1,366	260.0	38.0	19.5	Frt.	16	500	1889	Cleveland, Ohio	Cleveland, Ohio.
161658		St. y.	Vulcan	19	12	68.2	10.9	4.0	Yct.	2		1891	Detroit, Mich	Toledo, Ohio.
161698		*St. p.	Vulcan	327	219	144.0	26.0	7.0	Tow.	9		1892	Portland, Oreg	Portland, Oreg.
161836		Ga. s.	Vulcan	5	5	26.7	11.6	3.6	Fsh.	1		1888	Hyannisport, Mass	Edgartown, Mass.
161838		*St. p.	Vulcan	193	122	135.0	24.0	4.0	Tow.	13		1899	Brownsville, Pa	Pittsburg, Pa.
			W.											
81222		St. y.	W. B	50	36	87.5	12.7	6.1	Yct.	4		1889	Poughkeepsie, N. Y	Cape Vincent, N. Y.
202458		St. s.	W. Harlock	28	23	65.0	12.8	3.8	Fer.	2		1905	Lyons, Iowa	Rock Island, Ill.
126010		*St. p.	[4] W. W	212	178	137.0	29.1	4.6	Pas.	13	305	1882	Dubuque, Iowa	Do.
204151		Ga. s.	W. W	21	14	58.8	13.9	3.0	Frt.	1		1907	Patchogue, N. Y	Patchogue, N. Y.
204003		St. s.	W. A. Boles	22	17	53.6	14.4	6.2	Fsh.	4	40	1907	Erie, Pa	Erie, Pa.
107663		St. s.	[5] W. A. Forman	39	26	53.2	16.8	6.8	Tow.	3		1901	Tottenville, N. Y	New York, N. Y.
100272		St. s.	[6] W. A. Sherman	99	49	88.0	20.5	9.9	Tow.	6		1881	Brooklyn, N. Y	Do.
107006		*St. p.	[7] W. B. Calderwood	85	85	112.0	24.5	4.6	Pas.	20		1893	Cincinnati, Ohio	Cincinnati, Ohio.
80827		St. p.	W. B. Duncan	575	575	201.0	45.0	7.4	Fer.	14	1,172	1881	Jeffersonville, Ind	Cairo, Ill.
150816		St. s.	[8] W. B. McCulloch	18	13	46.3	14.0	5.5	Tow.	2		1899	Athens, N. Y	Albany, N. Y.
81391		St. s.	W. B. Morley	1,747	1,565	240.0	42.5	20.9	Frt.	15	700	1892	Marine City, Mich	Detroit, Mich.
202072		St. s.	W. B. SANDERS	103	45	85.0	21.0	12.0	Tow.	7	500	1905	Cleveland, Ohio	Sandusky, Ohio.
81649		*St. p.	W. C. Bradley	175	175	163.0	26.1	3.9	Pas.	30	620	1898	Columbus, Ga	Apalachicola, Fla.
81564		*St. p.	W. C. Hite	356	356	156.0	36.0	6.0	Fer.	10		1897	Jeffersonville, Ind	Louisville, Ky.
81740		*St. p.	W. C. Jutte	113	72	121.0	24.0	4.0	Tow.	13		1901	Brownsville, Pa	Pittsburg, Pa.
81816		St. s.	W. C. RICHARDSON	3,818	2,841	354.0	48.0	28.0	Pas.	19	1,450	1902	Cleveland, Ohio	Cleveland, Ohio.
81535		St. s.	W. D. REES	3,760	2,992	396.4	45.0	23.5	Pas.	18	1,300	1896	do	Do.
202994		*St. p.	W. D. Walden	91	91	101.0	31.0	3.7	Fas.	4	240	1906	Pierre, S. Dak	Sioux City, Iowa.
203561		St. s.	W. E. FITZGERALD	4,940	3,701	420.0	52.2	29.0	Pas.	24	1,650	1906	Wyandotte, Mich	Duluth, Minn.
203962		Ga. s.	W. E. Fowler	30	16	65.0	21.0	5.5	Oys.	6		1907	Cambridge, Md	Camden, N. J.
80361		St. s.	W. E. Gladwish	121	60	110.8	27.0	9.0	Tow.	8		1873	Philadelphia, Pa	New York, N. Y.
81741		St. s.	W. E. Harrington	33	22	57.4	10.0	5.2	Fsh.	3		1901	Everett, Wash	Pt. Townsend, Wash.
80846		St. s.	W. E. Street	104	52	92.0	22.0	9.3	Tow.	8	350	1881	Philadelphia, Pa	Albany, N. Y.
81851		St. s.	W. F. Cogan	55	37	58.7	18.0	8.0	Pas.	4		1903	Tottenville, N. Y	New York, N. Y.
202407		*Ga. p.	W. F. Hunt	10	10	60.0	9.8	2.0	Tow.	4	10	1906	Nashville, Tenn	Nashville, Tenn.
75394		St. s.	[9] W. F. Kelly	18	9	46.3	12.4	5.3	Tow.	3		1872	Brooklyn, N. Y	New York, N. Y.
80028		St. s.	*W. F. Taylor*	38	22	62.0	13.0	7.6	Tow.	6		1867	Richmond, Va	Newbern, N. C.
81542		St. s.	W. G. Butman	43	10	64.2	15.4	5.9	Pas.	3		1896	East Boothbay, Me	Rockland, Me.
76510	K. Q. C. S.	St. s.	[10] W. G. Hall	505	380	158.0	30.6	12.8	Pas.	39		1884	Port Blakeley, Wash	Honolulu, Hawaii.
81434		St. s.	W. G. Harrow	84	42	85.0	19.0	9.2	Fsh.	8		1893	Port Huron, Mich	Chicago, Ill.
81617		St. s.	W. G. Mason	99	54	84.0	20.5	10.5	Tow.	3		1898	do	Buffalo, N. Y.
203342		St. s.	W. G. POLLOCK	4,872	3,585	420.0	52.0	28.0	Pas.	21	1,470	1906	Cleveland, Ohio	Cleveland, Ohio.
81403		St. s.	W. G. WILMOT	150	76	99.0	23.3	11.0	Pas.	11		1892	West Bay City, Mich	Pittsburg, Pa.
201369		*Ga. p.	W. G. S	8	8	38.0	8.0	2.5	Pas.	1		1904	Moline, Ill	Rock Island, Ill.
201881		St. s.	W. H. Andrews	57	39	71.0	17.0	5.5	Pas.	5		1905	Georgetown, S. C	Georgetown, S. C.
203720		Ga. s.	W. H. Bishop	33	24	56.8	17.6	5.2	Fsh.	6		1906	Patchogue, N. Y	Patchogue, N. Y.
81045		Ga. s.	W. H. Clements	9	9	36.8	11.8	5.5	Fsh.	3		1884	Biddeford, Me	Gloucester, Mass.
81839		St. s.	W. H. Flannery	115	78	82.4	21.9	10.7	Tow.	9		1902	West New Brighton, N. Y.	New York, N. Y.
81677		St. p.	W. H. Frear	261	166	135.0	42.8	7.0	Fer.	8	300	1899	New Baltimore, N. Y	Albany, N. Y.
81382		St. s.	W. H. GILBERT	2,820	2,200	328.0	42.5	20.5	Pas.	21	1,500	1892	West Bay City, Mich	Duluth, Minn.
201398		*St. p.	W. H. Hales	36	36	78.1	20.6	3.5	Frt.	4		1904	Blountstown, Fla	Apalachicola, Fla.
81751		Ga. s.	W. H. Hoy	19	15	47.8	16.3	4.8	Oys.	4		1901	Bridgeport, Conn	New York, N. Y.

[1] Formerly st. s. William T. Stockton.
[2] Formerly st. s. Rosaline.
[3] Formerly st. s. D. L. Flanagan.
[4] Formerly *st. p. City o Winona.
[5] Formerly st. s. Agnes H. White.
[6] Formerly st. s. {a Ivanhoe. b N. Y. Centl. Ltg. Co. No. 8. c New York Central No. 8.
[7] Formerly *st. p. Alex. Montgomery No. 2.
[8] Formerly st. s. P. M. Cabe, jr.
[9] Formerly st. s. Jessie Russell.
[10] Formerly {a sch. James G. Blaine. b Hawaiian st. s. W. G. Hall.

Digitized by Google

MERCHANT STEAM VESSELS OF THE UNITED STATES—Continued.

Official No.	Signal letters.	Rig.	Name of vessel.	Gross tonnage.	Net tonnage.	Length.	Breadth.	Depth.	Service.	Crew.	Indicated horsepower.	When built.	Where built.	Home port (where permanent document issues).
						Feet.	Feet.	Feet.						
81637		St. s.	W. H. Meyer	94	64	89.0	24.0	11.2	Tow.	9		1898	Benton Harbor, Mich	Milwaukee, Wis.
28023		St. s.	[1] W. H. Mohler	36	18	55.5	14.8	6.0	Pas.	5		1864	Philadelphia, Pa	Baltimore, Md.
81019		*St. p.	W. H. Osborn	819	819	285.0	45.0	7.6	Fer.	4	1,450	1884	Jeffersonville, Ind	Paducah, Ky.
81253		St. s.	W. H. Sawyer	746	581	201.2	37.0	13.0	Frt.	14	1,200	1890	West Bay City, Mich	Chicago, Ill.
81218		St. s.	W. H. Simpson	49	27	63.3	19.1	7.7	Tow.	7		1889	Sheboygan, Wis	Milwaukee, Wis.
81795		Ga. s.	W. H. Stark	9	8	31.4	12.6	3.0	Pas.	2		1900	Orange, Tex	Galveston, Tex.
81376		*St. p.	W. H. Whiteman	31	31	71.5	23.0	3.2	Fer.	4		1892	Newport, Ky	Cincinnati, Ohio.
81204		St. s.	W. I. Babcock	63	31	71.0	17.4	10.0	Tow.	3		1888	Buffalo, N. Y	Buffalo, N. Y.
81872		St. s.	W. I. Stevens	75	48	73.4	23.0	6.8	Pas.	7	192	1903	Bridgeport, Conn	Bridgeport, Conn.
203408		Ga. s.	W. J. B	8	8	38.0	7.0	3.0	Pas.	1		1906	Clinton, Iowa	Rock Island, Ill.
121061		*St. p.	[2] W. J. Bethea	242	242	160.5	32.5	5.0	Pas.	40		1897	Mobile, Ala	Mobile, Ala.
81112		St. s.	W. J. Carter	235	171	122.0	28.0	9.6	Frt.	11	234	1886	Milwaukee, Wis	Port Huron, Mich.
81474		St. s.	W. J. Hingston	22	11	52.8	13.0	5.6	Fsh.	8		1894	Buffalo, N. Y	Erie, Pa.
81368		St. s.	W. J. Latta	26	16	59.8	16.5	5.0	Pas.	2		1892	Wilmington, Del	Philadelphia, Pa.
81153		St. s.	W. J. McCarter	18	9	47.9	11.1	4.3	Fsh.	6		1886	Erie, Pa	Erie, Pa.
81738		St. s.	W. J. WARWICK	21	15	38.7	11.9	7.0	Tow.	2		1901	Buffalo, N. Y	Buffalo, N. Y.
202875		St. s.	W. K. BIXBY	5,712	4,407	480.0	52.2	30.0	Frt.	23	1,650	1906	Wyandotte, Mich	Detroit, Mich.
203207		*St. p.	W. L. Beam	53	53	125.0	22.0	3.2	Tow.	5	75	1906	Bridgeport, Ala	Chattanooga, Tenn.
201362		*St. p.	W. L. Heckmann	48	48	95.0	20.3	3.0	Pas.	13		1904	Hermann, Mo	St. Louis, Mo.
200623		*St. p.	W. M. Gladden	27	27	70.3	20.0	2.0	Pas.	9		1904	Little Rock, Ark	Memphis, Tenn.
80796		St. s.	*W. M. Wood*	58	29	74.4	17.0	7.3	Tow.	8		1880	Philadelphia, Pa	Pittsburg, Pa.
81790		St. s.	W. N. BAVIER	110	75	82.4	21.5	11.4	Tow.	7	300	1901	Port Richmond, N. Y	Albany, N. Y.
81398		St. s.	W. N. Peckham	17	8	43.0	13.2	6.2	Tow.	2		1892	Buffalo, N. Y	Buffalo, N. Y.
81520		*St. p.	W. O. Hughart	67	57	73.4	16.8	4.3	Fer.	2		1894	Conway, Mich	Wheeling, W. Va.
81613		St. s.	W. P. Fuller	49	24	76.5	18.5	5.3	Frt.	5		1898	Benicia, Cal	San Francisco, Cal.
81713		St. s.	W. P. Newell	15	10	39.5	12.9	6.7	Fsh.	2		1900	Cleveland, Ohio	Sandusky, Ohio.
81024		St. s.	W. P. Thew	206	168	132.5	24.2	8.3	Frt.	9	283	1884	Lorain, Ohio	Detroit, Mich.
81602		*St. p.	W. R. Graham	137	86	125.0	24.0	4.0	Drg.	12		1898	Pittsburg, Pa	Pittsburg, Pa.
81126		St. s.	W. R. Stafford	686	398	184.8	34.2	12.2	Frt.	13	800	1886	West Bay City, Mich	Detroit, Mich.
203141		*St. p.	W. R. Todd	167	105	102.0	20.8	3.8	Pas.	9	150	1906	Ainsworth, Wash	Pt. Townsend, Wash.
81722		St. s.	W. S. GRATTAN	208	141	106.3	24.2	11.5	Frb.	16		1900	Elizabeth, N. J	Buffalo, N. Y.
81529		St. p.	W. S. Mason	322	252	122.0	32.0	7.4	Fer.	7		1894	Portland, Oreg	Portland, Oreg.
203629	K.V.R.D.	St. s.	W. S. PORTER	4,901	3,524	385.0	49.7	28.9	Frt.	37	2,500	1906	Newport News, Va	San Francisco, Cal.
81605		*St. p.	W. T. Gallaher	27	27	77.0	14.0	2.5	Tow.	5		1898	Kingston, Tenn	Chattanooga, Tenn.
155375		*St. p.	[3] W. T. Hardison	64	64	106.7	21.9	3.9	Tow.	10		1900	Spottsville, Ky	Nashville, Tenn.
202744		Ga. s.	W. T. Osborn	14	12	41.0	11.0	2.5	Frt.	1		1905	Crittenden, Va	Norfolk, Va.
200730		Na. s.	W. T. Riggin	9	7	46.0	11.2	2.4	Msc.	1	10	1904	Marshallberg, N. C	Wilmington, N. C.
80754		St. p.	W. V. Wilson	689	373	175.0	30.0	8.0	Pas.	12	450	1880	Keyport, N. J	Perth Amboy, N. J.
81803		St. s.	W. W. BROWN	3,582	2,778	346.0	48.2	24.0	Pas.	21	539	1902	Chicago, Ill	Oswego, N. Y.
81667		St. s.	W. W. Carré	74	27	89.3	17.6	6.0	Tow.	7		1899	Madisonville, La	New Orleans, La.
80967		St. s.	W. W. Graham	29	14	59.0	15.0	6.0	Tow.	4		1883	Philadelphia, Pa	Norfolk, Va.
80864		*St. p.	W. W. O'Neil	778	778	201.0	46.2	8.0	Tow.	50		1881	Pittsburg, Pa	Pittsburg, Pa.
203019		Ga. s.	W. W. Phipps	13	9	37.0	10.8	3.0	Frt.	1	13	1906	Gulf City, Fla	Tampa, Fla.
100168		St. s.	[4] W. Freeland Dalzell	81	55	76.0	18.2	9.5	Tow.	6		1875	Philadelphia, Pa	New York, N. Y.
81496		Ga. s.	W. Talbot Dodge	21	20	45.5	15.4	6.8	Msc.	4		1895	Noank, Conn	Newport, R. I.
81638	K.N.V.D.	St. s.	WABAN	163	111	91.0	20.0	10.4	Pas.	7	350	1899	Philadelphia, Pa	Charleston, S. C.
81817		St. s.	Wabash	9	9	85.0	10.0	2.4	Pas.	4		1902	Allegheny, Pa	Pittsburg, Pa.
81873		*Ga. p.	Wabash	7	6	54.5	8.1	1.9	Pas.	1		1902	Grantsville, W. Va	Wheeling, W. Va.
120445		*St. p.	[5] Wabash	141	141	120.0	32.0	4.0	Tow.	15		1881	Dubuque, Iowa	Evansville, Ind.
200035		Ga. s.	Wabash	8	6	32.0	10.8	4.1	Fsh.	2		1903	Ballard, Wash	Seattle, Wash.
202236		*Ga. p.	Wabash	7	7	28.0	7.0	4.6	Pas.	1		1904	Terre Haute, Ind	Evansville, Ind.
81527		*St. p.	Wabasha	44	44	80.0	22.0	2.9	Fer.	2		1894	Wabasha, Minn	La Crosse, Wis.
81715	K.Q.H.F.	St. s.	WACCAMAW	1,359	920	249.7	40.5	15.4	Frt.	14	1,500	1900	Toledo, Ohio	Buffalo, N. Y.
81322		St. s.	Wachusett	75	37	77.0	21.5	7.2	Tow.	4		1891	Newburgh, N. Y	New York, N. Y.
81544	K.M.S.L.	St. y.	Wachusett	59	40	92.4	15.0	7.2	Yct.	8		1896	New York, N. Y	New Orleans, La.
76066		St. s.	[6] Waclark	88	60	80.1	23.6	8.5	Frt.	5		1879	Buffalo, N. Y	Perth Amboy, N. J.
107470	K.P.G.J.	St. y.	[7] WACONDAH	119	81	128.3	17.2	9.0	Yct.	15	750	1899	New York, N. Y	Boston, Mass.
136473	K.M.C.J.	St. y.	[8] WACOUTA	803	401	220.0	32.0	17.5	Yct.	39		1894	Bath, Me	St. Paul, Minn.
81813	K.R.Q.M.	Na. y.	[9] Wacoutah	28	26	60.1	12.4	4.2	Yct.	4		1901	Astoria, N. Y	Do.
25879		St. s.	[10] Wade	23	16	44.3	14.2	6.2	Tow.	3		1873	Brooklyn, N. Y	New York, N. Y.
202115		*St. p.	Wade	33	33	88.0	16.6	2.9	Frt.	7		1905	Pineville, La	New Orleans, La.
80641		St. s.	Wade Hampton	113	72	96.9	20.6	8.9	Tow.	4		1877	Charleston, S. C	Fernandina, Fla.
81346	K.L.S.J.	St. y.	WADENA	246	151	158.8	20.8	11.0	Yct.	23		1891	Cleveland, Ohio	New York, N. Y.
81745		Ga. s.	Walakea	8	7	43.0	9.6	4.6	Tow.	2		1899	San Francisco, Cal	Honolulu, Hawaii.
14445	K.Q.C.T.	St. s.	[11] Walaleale	342	232	123.0	27.1	9.8	Frt.	26	165	1886	Port Blakeley, Wash	Do.
126382	K.N.M.T.	Ga. s.	[12] Waikiki	13	7	49.6	9.1	3.5	Frt.	1		1886	Cambridge, Md	Crisfield, Md.
81065		St. p.	*Wakefield*	571	465	160.8	28.1	8.6	Pas.	18	400	1885	Wilmington, Del	Washington, D. C.
80765		St. s.	Waldo A. Avery	70	58	78.8	16.8	7.9	Tow.	5		1880	Bay City, Mich	Duluth, Minn.
204060		St. s.	Waldron B	54	36	66.5	18.6	6.4	Oys.	7		1907	Stratford, Conn	Cold Spring, N. Y.
81076		Ga. s.	Wallie A. Silsbe	6	5	28.0	12.9	3.0	Oys.	1		1885	Patchogue, N. Y	Patchogue, N. Y.
81233		St. s.	Wallowa	225	127	111.6	23.9	11.6	Tow.	10	122	1889	Portland Oreg	Seattle, Wash.
80897		St. s.	Wallula	1,924	1,415	260.2	39.8	21.9	Frt.	15	750	1882	Cleveland, Ohio	Cleveland, Ohio.
81644		St. s.	WALLULA	167	85	99.6	22.7	12.6	Tow.	7		1899	San Francisco, Cal	Portland, Oreg.

[1] Formerly {a st. s. J. G. Losne. b U. S. S. Zeta. c st. s. Zeta.}
[2] Formerly st. p. Frank S. Stone.
[3] Formerly *st. p. Old Reliable.
[4] Formerly st. s. Indian.
[5] Formerly *st. p. F. C. A. Denkmann.
[6] Formerly st. s. Josephine B.
[7] Formerly st. y. Aria.
[8] Formerly st. y. Eleanor.
[9] Formerly na. y. Witoco.
[10] Formerly st. s. {a Vigilant. b John G. Tait.}
[11] Formerly {a American sch. Kauai. b Hawaiian st. s. Walaleale.}
[12] Formerly st. y. Canvas Back.

Digitized by Google

MERCHANT STEAM VESSELS OF THE UNITED STATES—Continued.

Official No.	Signal letters.	Rig.	Name of vessel.	Gross tonnage.	Net tonnage.	Length.	Breadth.	Depth.	Service.	Crew.	Indicated horsepower.	When built.	Where built.	Home port (where permanent document issues).
						Feet.	Feet.	Feet.						
81004		St.c.bt.	Walston	132	97	95.3	17.8	9.0	Frt.	4		1883	Buffalo, N. Y.	Bridgeton, N. J.
81278		St. s.	Walter	32	16	53.6	16.2	7.1	Tow.	3	50	1890	Baltimore, Md.	Baltimore, Md.
204004		Ga. s.	Walter	12	8	44.6	11.0	3.6	Pas.	1	35	1907	North Cove, Wash.	Pt. Townsend, Wash.
81267	K.J.G.W.	St. s.	Walter Adams	271	175	133.0	24.3	12.8	Fsh.	26		1890	Noank, Conn.	Greenport, N. Y.
80904		St. s.	Walter Crysler	26	22	68.8	12.7	4.4	Pas.	4		1882	Buffalo, N. Y.	Grand Haven, Mich.
81320		St. s.	Walter D	136	123	101.6	27.0	5.8	Drg.	6	134	1891	Toledo, Ohio	Toledo, Ohio.
1858		St. s.	[1] Walter Hackett	44	22	68.5	16.8	7.8	Tow.	3		1868	Empire City, Oreg.	San Francisco, Cal.
81541		St. s.	Walter J.	9	6	29.4	8.4	4.2	Pas.	3		1896	Tonawanda, N. Y.	Buffalo, N. Y.
204052		*Ga. p.	Walter Lee	12	12	45.3	11.9	2.6	Tow.	2		1906	Kansas City, Kans.	Kansas City, Mo.
26843		St. s.	Walter Rosa	24	16	61.0	12.8	5.2	Tow.	3		1867	Philadelphia, Pa.	Bangor, Me.
81695		St. p.	Walter Royal	9	7	40.0	9.0	3.9	Msc.	2		1900	Orient, N. Y.	Greenport, N. Y.
81743		St. s.	WALTER SCRANTON	4,803	3,294	416.0	50.0	28.0	Pas.	22	1,700	1901	Cleveland, Ohio	Cleveland, Ohio.
81711		St. s.	Walter Tracy	98	67	79.7	21.0	9.8	Tow.	4		1900	Port Richmond, N. Y.	New York, N. Y.
81263		St. s.	Walter Vall	789	536	210.0	34.7	13.2	Frt.	14	700	1890	West Bay City, Mich.	Chicago, Ill.
81642		St. s.	WALTER A. LUCKENBACH	434	295	134.5	26.0	16.2	Tow.	14	800	1899	Philadelphia, Pa.	New York, N. Y.
202660		St. s.	Walter B. Pollock	61	41	65.6	19.0	8.0	Tow.	4		1905	New Baltimore, N. Y.	Albany, N. Y.
126219		St. s.	[2] Walter E. Sutton	41	20	58.2	16.2	7.0	Tow.	4		1884	Camden, N. J.	Providence, R. I.
130837		St. s.	[3] Walter F. Jahncke	42	22	65.0	18.0	6.4	Pas.	4		1899	Scranton, Miss.	New Orleans, La.
200028		St. s.	Walter F. Mead	25	17	57.0	15.7	5.5	Tow.	4		1903	New Baltimore, N. Y.	Washington, D. C.
80737		St. s.	Walter J. Tice	39	19	65.0	17.0	7.0	Tow.	7		1879	Newburgh, N. Y.	New York, N. Y.
80570		Ga. s.	Walter R. Smith	13	13	39.5	14.9	5.0	Oys.	2		1876	Freeport, N. Y.	Perth Amboy, N. J.
81052		St. s.	Walter W. Richardson	22	13	47.6	13.0	5.9	Tow.	2		1884	West Bay City, Mich.	Duluth, Minn.
81632		St. s.	WALTHAM	353	186	128.0	26.3	15.0	Tow.	13		1898	Philadelphia, Pa.	Fall River, Mass.
81323		St. s.	Walton B.	32	16	62.2	15.5	6.6	Tow.	6		1891	Duluth, Minn.	Duluth, Minn.
81155	K.D.T.Q.	St. y.	Wampanoag	28	14	56.1	12.0	8.2	Yct.	4		1887	Brooklyn, N. Y.	Boston, Mass.
81852	K.S.G.R.	St. y.	Wana	88	60	113.6	15.6	9.4	Yct.	7	400	1903	Bristol, R. I.	New York, N. Y.
81075	K.D.C.Q.	St. y.	[4] WANDA	111	55	128.5	18.0	10.8	Yct.	9		1885	Greenpoint, N. Y.	Philadelphia, Pa.
81377		St. y.	Wanda	20	13	60.8	12.6	4.4	Yct.	3		1892	Detroit, Mich.	Detroit, Mich.
26609		St. s.	[5] Wanderer	35	24	52.4	20.0	6.3	Tow.	3		1861	Nassau, New Providence	Philadelphia, Pa.
81275		St. s.	Wanderer	212	125	128.2	23.8	11.4	Tow.	12	511	1890	Port Blakeley, Wash.	Seattle, Wash.
81312		St. s.	Wanderer	108	54	85.3	21.1	10.0	Pas.	6	440	1890	Wilmington, Del.	Newport News, Va.
81540		St. s.	Wanderer	281	161	124.5	28.8	8.3	Pas.	7	350	1896	Tomkins Cove, N. Y.	New York, N. Y.
81590		*St. p.	Wanderer	84	84	100.0	21.0	3.6	Pas.	8		1897	Clinton, Iowa	St. Augustine, Fla.
81604		Ga. s.	Wanderer	7	6	26.0	10.6	5.5	Fsh.	1		1898	Friendship, Me.	So. West Harbor, Me.
201993		Ga. s.	Wanderer	9	7	30.6	12.8	4.0	Frt.	1	10	1905	West Mystic, Conn.	New London, Conn.
202846		*St. p.	Wanderer II	140	115	115.0	24.0	4.5	Pas.	10	250	1906	Clinton, Iowa	Rock Island, Ill.
203919	K.V.W.G.	Ga. y.	Wanderlust	34	29	61.0	12.2	5.9	Yct.	4		1907	New York, N. Y.	New York, N. Y.
141000		Ga. y.	[6] Waneka	22	12	55.0	10.7	5.6	Yct.	2		1889	West Bay City, Mich.	Detroit, Mich.
81206		St. s.	Waneta	19	9	38.2	14.4	4.3	Oys.	3		1888	City Island, N. Y.	Cold Spring, N. Y.
81712		*St. p.	Wanetta	40	40	71.0	14.0	4.0	Tow.	5		1900	Muscatine, Iowa	St. Paul, Minn.
81272		St. s.	Waquoit	17	8	52.4	11.0	4.7	Fsh.	5		1887	Boston, Mass.	Nantucket, Mass.
145222		St. s.	[7] Warnick	24	16	50.7	13.8	6.9	Tow.	4		1880	Buffalo, N. Y.	Toledo, Ohio.
26508		St. p.	Warren	480	356	142.0	33.4	12.0	Fer.	5	500	1859	Brooklyn, N. Y.	New York, N. Y.
125258	J. P. K. H.	St. s.	[8] Warren	821	433	188.0	33.4	13.5	Pas.	38		1874	New York, N. Y.	Boston, Mass.
145853		*St. p.	[9] Warrenn	98	98	134.3	26.0	4.0	Pas.	20	272	1900	Diamond Bluff, Wis.	Louisville, Ky.
81772		St. s.	Warrior	122	83	101.5	24.0	10.5	Pas.	9	450	1901	Wilmington, Cal.	Los Angeles, Cal.
6781		St. p.	[10] Warwick	681	429	193.0	30.5	10.1	Pas.	17	1,050	1873	Greenpoint, N. Y.	Providence, R. I.
81781		St. s.	Warwick	49	29	51.2	16.5	4.8	Msc.	4		1901	East Providence, R. I.	Newport, R. I.
81805		*St. p.	Washburn	57	57	98.7	24.8	3.1	Pas.	7		1901	Bismarck, N. Dak.	Pembina, N. Dak.
202995		Ga. s.	Washcalore	323	174	140.3	32.4	10.0	Frt.	11		1906	Marshfield, Oreg.	San Francisco, Cal.
81530		St. s.	Wash Gray	105	66	87.5	19.0	9.0	Pas.	6		1896	Jeffersonville, Ind.	Pittsburg, Pa.
81416		*St. p.	Wash Honshell	134	134	157.0	28.6	4.0	Tow.	16	470	1892	Cincinnati, Ohio	Do.
81310	K. J. B. V.	St. s.	*Washington*	1,248	697	246.0	46.0	15.5	Pas.	52	1,700	1891	Wilmington, Del.	Washington, D. C.
81386		St. s.	*Washington*	1,247	918	193.2	46.5	15.4	Fer.	10	650	1891	Chester, Pa.	New York, N. Y.
81438		St. s.	Washington	11	6	45.8	10.9	3.8	Tow.	4	60	1893	Chicago, Ill.	Mobile, Ala.
81763		*St. p.	Washington	100	100	100.0	22.0	3.4	Fer.	8	56	1901	Osage City Mo.	New Orleans, La.
81849		Ga. s.	Washington	7	5	36.5	7.7	2.8	Pas.	0		1903	Marshfield, Oreg.	Coos Bay, Oreg.
202700		St. s.	WASHINGTON	181	123	93.7	24.0	11.1	Tow.	7		1905	Port Richmond, N. Y.	New York, N. Y.
203534	K.V.Q.B.	St. s.	Washington	539	367	159.0	35.3	12.4	Pas.	19		1906	Seattle, Wash.	Pt. Townsend, Wash.
81499	K.M.F.J.	St. s.	[11] WASHTENAW	2,896	2,003	312.1	42.6	24.6	Frt.	36	1,600	1887	West Hartlepool, England.	New York, N. Y.
80875		St. s.	Wasp	17	17	51.0	12.5	3.5	Tow.	3		1878	Pittsburg, Pa.	Pittsburg, Pa.
81257		St. s.	Wasp	25	15	50.9	14.0	5.2	Tow.	4	90	1890	Eagle Harbor, Wash.	Pt. Townsend, Wash.
201132		St. s.	Wasp	17	11	55.4	12.9	5.2	Tow.	5	25	1904	Mobile, Ala.	Mobile, Ala.
201914	K.T. S. M.	St. s.	Wasp	563	360	170.6	37.3	13.1	Frt.	16		1905	Fairhaven, Cal.	San Francisco, Cal.
202048		Ga. s.	Watanna	15	12	48.9	12.1	4.2	Pas.	3	40	1905	Sandusky, Ohio	Toledo, Ohio.
81495	K.M.D.H.	†Na. y.	Watauga	19	18	43.1	14.1	4.3	Yct.	2		1894	Brooklyn. N. Y.	New York, N. Y.
201085	K. T. F. J.	St. y.	Watawga	124	94	99.6	18.5	7.7	Yct.			1904	Greenport, N. Y.	Newark, N. J.
80719		St. s.	Watch Hill	35	26	71.0	14.4	5.2	Pas.	3		1879	Newburgh, N. Y.	Stonington, Conn.
200575		Ga. s.	Water Boy	5	5	26.0	6.8	5.8	Tow.	1		1903	Aberdeen, Wash.	Pt. Townsend, Wash.
202785		Ga. s.	Water Boy	14	5	52.9	13.4	3.0	Tow.	3		1906	New Orleans, La.	Pensacola, Fla.

[1] Formerly st. s. {a Alpha. b Gov. Tilden.
[2] Formerly st. s. Charles H. Fox.
[3] Formerly st. s. Native No. 2.
[4] Formerly st. s. {a Wanda. b British Wanda.
[5] Formerly British schooner Wanderer.
[6] Formerly st. s. Laura.
[7] Formerly st. s. T. M. Moore.
[8] Formerly st. s. {a City of Fitchburg. b Surprise.
[9] Formerly *st. p. Twin City.
[10] Formerly st. p. Day Star.
[11] Formerly British st. s. Oxford.
† Center wheel.

Digitized by Google

MERCHANT **STEAM** VESSELS OF THE UNITED STATES—Continued.

Official No.	Signal letters.	Rig.	Name of vessel.	Gross tonnage.	Net tonnage.	Length.	Breadth.	Depth.	Service.	Crew.	Indicated horsepower.	When built.	Where built.	Home port (where permanent document issues).
						Feet.	Feet.	Feet.						
127710	.....	St. s.	[1] Water-Front	46	31	69.3	16.8	7.0	Pas.	4	.....	1902	New Baltimore, N. Y.	New York, N. Y.
80719	.....	St. s.	Water Hill	35	26	71.0	14.4	5.2	Pas.	3	.....	1879	New York, N. Y.	Do.
200776	.....	Ga. s.	Water Island	7	6	44.0	10.0	4.5	Msc.	1	.....	1904	Patchogue, N. Y.	Patchogue, N. Y.
81828	.....	*Ga. p.	Water Lily	9	9	48.0	7.6	3.4	Pas.	1	.....	1902	Eastwood, Ky	Evansville, Ind.
80867	.....	St. s.	*Water Nymph*	27	13	57.6	13.0	6.2	Pas.	2	.....	1881	San Francisco, Cal.	San Francisco, Cal.
81651	K.T.W.R.	Ga. y.	Water Nymph	38	26	69.0	12.0	5.4	Yct.	3	.....	1899	Baltimore, Md.	Baltimore, Md.
81183	.....	Ga. s.	Water Ripple	6	5	30.5	9.8	4.2	Fsh.	1	.....	1885	Bear Island, Me.	So. West Harbor, Me.
81690	.....	Ga. s.	Water Witch	15	7	39.4	14.3	5.6	Fsh.	5	.....	1900	Gloucester, Mass.	Gloucester, Mass.
81696	.....	Ga. s.	Water Witch	9	6	37.4	9.6	4.4	Tow.	2	45	1900	Belvedere, Cal.	Honolulu, Hawaii.
81858	.....	Ga. y.	Water Witch	37	33	60.0	15.0	4.0	Yct.	2	20	1902	Jacksonville, Fla.	Jacksonville, Fla.
81840	.....	Ga. s.	Wateree	22	12	50.0	13.6	3.0	Msc.	3	.....	1900	Bay Ridge, N. Y.	Somers Point, N. J.
81822	.....	*St. p.	Watkins	46	46	95.0	18.8	3.0	Pas.	9	.....	1902	Peoria, Ill.	Peoria, Ill.
81788	K.R.G.F.	St. s.	WATSON	1,820	1,237	253.1	38.4	22.8	Pas.	32	2,000	1902	Toledo, Ohio	Portland, Me.
202275	.....	Ga. s.	Watson	12	8	43.5	12.0	3.6	Pas.	1	.....	1905	Hoquiam, Wash.	Pt. Townsend, Wash.
203637	K.V.R.G.	St. s.	WATUPPA	190	129	105.0	22.6	11.8	Tow.	11	.....	1906	Port Richmond, N. Y.	Fall River, Mass.
203611	K.V.Q.R.	St. y.	[2] WATURUS	571	388	180.0	27.5	14.2	Yct.	40	162	1900	Leith, Scotland	Philadelphia, Pa.
80980	.....	St. s.	Waubun	34	25	72.0	16.0	6.4	Pas.	3	.....	1876	Chicago, Ill.	Chicago, Ill.
81184	.....	St. s.	Wau Bun	77	52	72.0	19.5	9.0	Tow.	7	.....	1887	Manitowoc, Wis.	Milwaukee, Wis.
126115	.....	St. s.	[3] Wau-kon	137	93	95.3	18.3	7.6	Pas.	9	300	1883	Saugatuck, Mich.	Grand Haven, Mich.
203573	.....	*St. p.	Wauna	149	134	118.0	24.0	5.2	Tow.	8	310	1906	Portland, Oreg.	Portland, Oreg.
201426	.....	Ga. s.	Wauwinet	10	5	38.9	10.3	3.6	Fer.	1	22	1904	Fairhaven, Cal.	Eureka, Cal.
81500	.....	Ga. s.	Wave	6	6	30.7	10.3	5.7	Fsh.	1	.....	1895	Brooksville, Me.	Mt. Desert Ferry, Me.
81748	.....	St. s.	Wave	13	7	39.0	11.0	4.0	Frt.	1	.....	1887	Plattsburg, N. Y.	Plattsburg, N. Y.
201354	.....	Ga. s.	Wave	7	5	36.0	10.9	2.7	Msc.	1	.....	1901	West Haven, Conn.	New Haven, Conn.
202903	.....	Ga. s.	Wavelet	7	6	25.7	11.7	2.8	Fsh.	1	.....	1906	Osterville, Mass.	Chatham, Mass.
200931	K.T.D.C.	St. s.	WAVERLY	217	148	102.2	24.4	12.3	Tow.	12	.....	1904	Port Richmond, N. Y.	New York, N. Y.
81347	.....	St. s.	Wawa	16	10	44.0	10.5	4.4	Tow.	2	.....	1891	Fort Howard, Wis.	Marquette, Mich.
200535	.....	Ga. s.	Wawa	13	12	42.0	12.0	3.0	Fsh.	1	10	1903	Bridgeport, Conn.	Bridgeport, Conn.
81324	.....	St. s.	WAWATAM	1,879	1,526	266.0	38.2	19.6	Pas.	19	900	1891	Cleveland, Ohio	Duluth, Minn.
81047	.....	Ga. y.	Wa Wa Yanda	13	7	47.5	12.5	3.9	Yct.	1	.....	1882	Noank, Conn.	Patchogue, N. Y.
80919	.....	St. s.	Wawenoc	40	20	61.0	15.1	6.4	Tow.	2	.....	1882	Wiscasset, Me.	Portland, Me.
161938	K.S.H.B.	Ga. y.	[4] Wayfarer	40	33	70.7	16.6	8.7	Yct.	4	.....	1903	Boston, Mass.	Boston, Mass.
145107	.....	St. s.	[5] Wayne Isbell	31	15	70.0	14.4	5.9	Fsh.	6	.....	1876	East Saginaw, Mich.	Port Huron, Mich.
80910	.....	St. s.	[6] Wayward	42	21	89.6	16.4	5.3	Pas.	3	.....	1882	Brooklyn, N. Y.	Sandusky, Ohio.
201905	.....	Ga. s.	Wayward	14	13	46.0	14.0	3.6	Oys.	2	35	1905	Stratford, Conn.	Bridgeport, Conn.
201036	.....	Ga. y.	Waywossimo	23	15	54.4	12.1	4.8	Yct.	2	20	1904	Bath, Me.	Wiscasset, Me.
201774	.....	Ga. y.	Weent	20	14	61.7	10.2	5.5	Yct.	3	.....	1904	New York, N. Y.	New York, N. Y.
201066	.....	*St. p.	Weitchpec	150	132	100.9	20.3	4.2	Pas.	5	90	1904	Fairhaven, Cal.	Eureka, Cal.
20505	.....	St. s.	[7] Welcome	21	10	47.0	16.5	6.0	Wat.	2	.....	1850	East Boston, Mass.	New London, Conn.
80634	.....	St.c.bt.	Welcome	93	65	100.4	17.5	6.6	Pas.	3	.....	1877	Chicago, Ill.	Chicago, Ill.
81203	.....	St. s.	Welcome	10	5	42.7	12.0	4.5	Fsh.	3	9	1888	Sheboygan, Wis.	Milwaukee, Wis.
81258	.....	St. s.	Welcome	77	38	85.0	20.0	10.0	Tow.	7	.....	1890	.....do.	Do.
81301	.....	St. s.	Welcome	58	29	68.7	17.1	9.6	Tow.	6	.....	1890	Buffalo, N. Y.	Duluth, Minn.
81492	.....	St. s.	Welcome	140	77	80.0	21.0	9.5	Fer.	2	184	1894	St. Clair, Mich.	Port Huron, Mich.
81833	.....	Ga. s.	Welcome	9	8	39.4	9.0	3.7	Tow.	1	15	1902	Whatcom, Wash.	Pt. Townsend, Wash.
81865	.....	Ga. s.	Welcome	7	6	42.4	10.0	2.7	Pas.	1	.....	1903	Manitowoc, Wis.	Chicago, Ill.
81874	.....	Ga. s.	Welcome	41	36	53.5	16.2	7.1	Pas.	4	.....	1903	Boston, Mass.	Boston, Mass.
201190	.....	*Ga. p.	Welcome	14	9	61.0	14.0	2.3	Tow.	3	.....	1904	Monroe, La.	New Orleans, La.
80809	.....	St. p.	Weldon	8	6	50.8	12,4	2.2	Fsh.	3	.....	1881	Bluff Point, N. C.	Elizabeth City, N. C.
203928	K.V.W.L.	St. s.	Wellesley	703	665	186.3	38.0	13.8	Frt.	21	.....	1907	Prosper, Oreg.	San Francisco, Cal.
201042	.....	*Ga. p.	Wellington	17	17	56.0	13.3	3.0	Fer.	3	.....	1903	Wellington, Mo.	Kansas City, Mo.
201287	K.T.H.L.	St. s.	WELLINGTON	334	227	126.0	27.0	15.8	Tow.	16	.....	1904	Port Richmond, N. Y.	Philadelphia, Pa.
203755	.....	*Ga. p.	Wellington, No. 2	12	12	64.6	12.0	2.0	Tow.	2	.....	1906	Ford, Ky.	Louisville, Ky.
80823	K.C.G.T.	Ga. y.	Wenona	22	20	43.1	16.6	5.9	Yct.	1	.....	1881	Brooklyn, N. Y.	New York, N. Y.
81196	.....	St. s.	Wenona	50	34	63.6	16.4	6.4	Pas.	2	.....	1888	Astoria, Oreg.	Portland, Oreg.
81430	.....	*St. p.	Wenona	63	63	96.4	26.0	4.0	Fer.	3	.....	1893	Cincinnati, Ohio	Cincinnati, Ohio.
201505	.....	St. s.	Wenona	74	51	60.7	16.0	4.8	Pas.	3	.....	1904	Northbend, Oreg.	Astoria, Oreg.
80870	.....	St. p.	*Wenonah*	439	317	145.0	30.0	7.8	Fer.	9	612	1882	Wilmington, Del.	Camden, N. J.
81814	.....	Na. s.	Wenonah	6	6	35.8	9.0	4.0	Msc.	2	.....	1902	Bristol, Me.	Boothbay, Me.
81866	.....	St. y.	Wenonah	58	29	73.0	14.6	10.2	Yct.	6	.....	1903	Rockland, Me.	Boston, Mass.
203231	.....	Ga. y.	[8] Weow	30	25	58.0	13.2	5.8	Yct.	3	.....	1906	Long Island City, N. Y.	New York, N. Y.
203994	.....	*St. p.	Weown	372	319	153.5	31.5	6.5	Tow.	8	650	1907	St. Johns, Oreg.	Portland, Oreg.
81631	.....	Ga. s.	We're Here	9	9	45.4	14.2	3.2	Fsh.	3	.....	1897	Punta Gorda, Fla.	Key West, Fla.
81776	.....	Ga. s.	We're Here	6	5	28.4	10.4	4.0	Pas.	3	.....	1901	Patchogue, N. Y.	New York, N. Y.
202212	.....	Ga. s.	We're Here	6	6	29.0	7.0	3.0	Pas.	1	.....	1905	Clinton, Iowa	Rock Island, Ill.
81038	.....	St. s.	Wesley A. Gove	70	35	74.5	18.5	8.0	Pas.	5	.....	1884	Boston, Mass.	Boston, Mass.
81161	.....	St. p.	*West Brooklyn*	740	555	174.2	34.5	12.5	Fer.	6	450	1887	Newburgh, N. Y.	New York, N. Y.
81550	.....	St. s.	Westchester	20	13	42.7	14.1	6.2	Tow.	3	.....	1896	Long Island City, N. Y.	Do.
81262	.....	St. p.	West End	47	47	80.5	20.5	4.0	Fer.	2	.....	1890	Brownsville, Pa.	Wheeling, W. Va.
81446	.....	St. s.	West Farms	19	9	44.6	13.5	5.6	Tow.	3	.....	1893	Long Island City, N. Y.	New York, N. Y.
81769	.....	St. s.	West Jersey	29	19	55.4	14.6	4.6	Pas.	3	200	1901	South Amboy, N. J.	Camden, N. J.
200368	.....	*Ga. p.	West Monroe	12	12	62.9	17.9	2.5	Tow.	1	.....	1903	West Monroe, La.	New Orleans, La.
81737	.....	St. s.	WEST POINT	1,328	903	192.4	40.1	16.9	Fer.	9	1,500	1901	Newburgh, N. Y.	New York, N. Y.

[1] Formerly st. s. C. W. Woodward.
[2] Formerly British st. y. Waturus.
[3] Formerly st. s. Charles West.
[4] Formerly ga. y. Vagabond.
[5] Formerly st. s. T. R. Merrill.
[6] Formerly st. y. Winifred.
[7] Formerly sch. Quarantine.
[8] Formerly ga. y. Lillian.

Digitized by Google

MERCHANT STEAM VESSELS OF THE UNITED STATES—Continued.

Official No.	Signal letters.	Rig.	Name of vessel.	Gross tonnage.	Net tonnage.	Length.	Breadth.	Depth.	Service.	Crew.	Indicated horsepower.	When built.	Where built.	Home port (where permanent document issues).
						Feet.	Feet.	Feet.						
81188		St. s.	Westport	211	154	124.0	31.2	9.5	Frt.	14	150	1888	San Francisco, Cal	San Francisco, Cal.
203828		Ga. s.	West Seattle	9	6	31.7	8.8	3.8	Pas.	1		1907	West Seattle, Wash	Pt. Townsend, Wash.
203046		St. p.	West Seattle	773	487	145.0	48.7	10.8	Fer.	6	450	1907	Tacoma, Wash	Do.
201071		St. s.	West Side	97	85	63.6	26.0	9.1	Fer.	7	60	1904	Saunderstown, R. I	Newport, R. I.
80703		St. s.	Westerly	41	20	66.6	16.7	6.0	Pas.	3		1879	Mystic, Conn	Stonington, Conn.
200698	K. S. W. H.	St. s.	[1] Westerner	601	369	160.6	36.0	12.6	Frt.	15	350	1904	Aberdeen, Wash	Pt. Townsend, Wash.
200376		St. s.	WESTERN STAR	4,764	3,593	416.0	50.3	29.0	Pas.	19	1,450	1903	Wyandotte, Mich	Oswego, N. Y.
81811		St. p.	WESTERN STATES	3,077	1,566	350.0	44.0	19.9	Pas.	136	4,200	1902	do	Detroit Mich.
81249		St. s.	*Western Union*	184	92	96.0	25.0	9.1	Cbl.	3	500	1889	Camden, N. J	New York, N. Y.
26504		St. p.	Westfield	609	442	202.0	33.0	13.0	Fer.	11	700	1862	Brooklyn, N. Y	Do.
80995		St. p.	Westmoreland	846	673	199.3	32.3	12.5	Pas.	31	875	1883	Baltimore, Md	Baltimore, Md.
140734		*St. p.	[2] Weston	89	89	110.0	30.0	4.5	Frt.	10		1882	Sioux City, Iowa	Sioux City, Iowa.
4890		St. s.	[3] Westwood	43	21	66.0	16.0	6.9	Tow.	5		1864	New York, N. Y	New York, N. Y.
81863		Ga. s.	We Three	14	12	48.0	14.5	3.5	Tow.	3	16	1903	Greenport, N. Y	New London, Conn.
201467		*Ga. p.	We Three	15	15	69.5	13.3	2.1	Pas.	3		1904	Louisville, Ky	Louisville, Ky.
80095		St. s.	Weymouth	43	21	70.0	17.0	7.4	Tow.	4		1869	Boston, Mass	Savannah, Ga.
200525		Ga. s.	What	6	6	27.5	8.5	6.3	Frt.	1		1903	Aberdeen, Wash	Pt. Townsend, Wash.
26884		St. p.	What Cheer	214	175	117.0	23.0	7.0	Pas.	7	450	1867	Keyport, N. J	Providence, R. I.
93135		St. s.	[4] Whatcom	716	329	169.0	36.7	13.7	Pas.	35	1,400	1901	Everett, Wash	Pt. Townsend, Wash.
203866		*Ga. p.	Whetstone	6	6	60.0	9.4	1.2	Tow.	2	12	1905	Whetstone, Ky	Louisville, Ky.
80818		Ga. s.	Whileaway	33	31	58.0	19.1	5.6	Pas.	1		1881	Greenport, N. Y	New York, N. Y.
201109	K. T. F. R.	Ga. y.	Whileaway	49	45	54.6	16.6	4.4	Yct.	3		1904	Tarrytown, N. Y	Greenport, N. Y.
201129		Ga. s.	Whileaway	10	7	35.5	8.5	2.4	Pas.	1		1898	Tacoma, Wash	Tacoma, Wash.
81775		Al. y.	Whim	12	12	43.0	10.0	4.4	Yct.	2		1901	Harrison, N. J	Greenport, N. Y.
202533	K. V. C. L.	Ga. y.	Whim	65	62	69.3	21.2	6.5	Yct.	5		1905	New York, N. Y	New York, N. Y.
81594		Ga. y.	Whim-Wham	133	78	86.4	23.4	4.8	Yct.	5		1898	Jacksonville, Fla	Buffalo, N. Y.
201245		Ga. y.	Whiporee	22	11	64.5	10.9	5.5	Yct.	2		1904	Islesboro, Me	Boston, Mass.
80832		*St. p.	Whisper	33	33	75.0	20.0	3.2	Fer.	4		1881	Ashland, Ky	Cincinnati, Ohio.
200783		Na. s.	Whisper	11	11	40.0	10.4	3.5	Msc.	1		1904	Tuckerton, N. J	Tuckerton, N. J.
80898		Ga. y.	Whitby	29	28	58.8	17.6	6.1	Yct.	3		1882	Port Jefferson, N. Y	Newark, N. J.
81199		St. s.	White Ash	117	58	92.6	22.0	9.6	Tow.	5	450	1888	Brooklyn, N. Y	New York, N. Y.
201794		Ga. s.	Whitecap	8	8	30.0	10.0	3.6	Msc.	1	8	1905	Atlantic City, N. J	Somers Point, N. J.
201974		Ga. y.	White Crow	17	10	43.6	11.6	4.4	Yct.	1		1905	Northport, N. Y	Cold Spring, N. Y.
81766		*Ga. p.	White Dove	35	35	65.0	13.0	2.8	Pas.	10		1900	Madison, Ind	Louisville, Ky.
203296		*Ga. p.	White Duck	7	7	33.1	6.5	1.5	Pas.	1	3	1906	New Albany, Ind	Do.
202605		*Ga. p.	White Oak	30	30	90.0	18.0	3.0	Pas.	5		1905	Jeffersonville, Ind	Chattanooga, Tenn.
81396		St. s.	White Rose	74	37	70.0	19.3	8.7	Tow.	5	200	1892	Tottenville, N. Y	Philadelphia, Pa.
81867		Ga. y.	White Seal	20	13	50.2	12.0	4.2	Yct.	2	25	1903	Marcushook, Pa	Do.
202409		*St. p.	White Seal	193	116	96.8	20.3	5.3	Frt.	10		1905	Fairbanks, Alaska	Eagle, Alaska.
81450		St. s.	White Star	9	7	42.0	11.0	4.0	Pas.	3		1893	Bridgeport, Conn	New Haven, Conn.
202226		Ga. s.	White Swan	7	6	30.4	8.4	2.4	Fsh.	3		1904	Manitowoc, Wis	Milwaukee, Wis.
80544		St. s.	*White Water*	61	30	78.0	18.4	7.3	Pas.	9		1875	Camden, N. J	Camden, N. J.
81556		Ga. s.	White Wing	17	11	50.1	14.3	3.6	Msc.	2		1896	Newpoint, Va	Cape Charles, Va.
81607		St. s.	White Wing	67	34	69.4	16.7	8.3	Tow.	5		1898	Seattle, Wash	Seattle, Wash.
81299		St. p.	WHITEHALL	1,088	811	196.0	37.4	14.1	Fer.	7	540	1890	Newburgh, N. Y	New York, N. Y.
203229		St. s.	Whitehall	33	22	59.4	17.0	5.6	Tow.	3		1906	Athens, N. Y	Plattsburg, N. Y.
3436		St. s.	[5] Whitehaven	22	15	44.8	12.8	6.8	Fer.	1		1889	Tonawanda, N. Y	Buffalo, N. Y.
81122		St. s.	Whitesboro	195	144	114.0	31.0	9.0	Pas.	15	110	1886	San Francisco, Cal	San Francisco, Cal.
204024		St. s.	Whitford	14	9	40.5	8.5	3.4	Tow.	2	35	1907	Oshkosh, Wis	Milwaukee, Wis.
81862	K. S. J. L.	St. s.	WHITTIER	1,295	798	240.0	32.0	17.5	Frt.	21	800	1903	San Francisco, Cal	San Francisco, Cal.
81426		St. s.	Whiz	9	6	47.8	7.6	4.0	Tow.	3		1893	Berwick, La	Brashear, La.
201179		Ga. s.	Whiz	8	6	40.5	11.1	4.1	Msc.	1	14	1904	New Haven, Conn	New Haven, Conn.
81440		St. s.	Why Not	14	14	73.0	16.5	3.2	Pas.	5		1893	Franklin, La	Brashear, La.
81519		St. y.	Why Not	12	8	49.4	10.3	5.1	Yct.	2		1895	Clifton, N. Y	New York, N. Y.
81692		St. s.	Wicomico	141	96	122.0	19.7	10.1	Fsh.	9		1900	Pocomoke City, Md	Tappahannock, Va.
202725		Ga. s.	Wicomico	14	10	52.8	12.7	2.9	Frt.	2		1905	Shadpoint, Md	Crisfield, Md.
203291		Ga. s.	Wide Awake	11	7	39.6	12.3	5.8	Frt.	1		1906	Eastport, Me	Lubec, Me.
81510		Ga. s.	Widgeon	9	7	30.8	12.0	3.6	Msc.	1		1895	Tottenville, N. Y	New York, N. Y.
81842		Ga. s.	Widgeon	22	13	50.0	12.0	4.0	Msc.	2	20	1902	Port Republic, N. J	Somers Point, N. J.
81501		St. s.	Wigwam	40	23	72.0	17.3	6.0	Fsh.	10	85	1895	San Francisco, Cal	San Francisco, Cal.
200138		Ga. s.	Wigwam	12	12	44.6	10.0	3.0	Msc.	1		1903	Clinton, Iowa	St. Paul, Minn.
81831		Ga. y.	Wilanna	25	21	64.0	11.8	4.6	Yct.	1		1902	Detroit, Mich	Detroit, Mich.
81755		St. s.	Wilavis	16	11	50.4	10.5	3.9	Pas.	2		1901	Rainier, Oreg	Astoria, Oreg.
81487		Ga. s.	Wilber	13	9	40.2	8.3	4.2	Frt.	1		1891	Chicago, Ill	Chicago, Ill.
200067		St. s.	WILBERT L. SMITH	4,319	3,039	380.0	50.0	28.0	Pas.	21	1,500	1903	Lorain, Ohio	Oswego, N. Y.
202290		Ga. s.	Wilbur	6	6	32.0	6.5	3.0	Pas.	1		1905	Davenport, Iowa	Rock Island, Ill.
81606		*St. p.	Wilbur Crimmin	124	59	80.0	19.4	3.7	Pas.	5		1898	Coupeville, Wash	Seattle, Wash.
81195		Ga. s.	Wilbur D	12	10	44.0	15.2	4.0	Msc.	1		1888	Patchogue, N. Y	Patchogue, N. Y.
81370		*St. p.	Wild Cat	121	104	90.0	22.5	4.6	Fsh.	3	120	1892	Alameda, Cal	Pt. Townsend, Wash.
81333	K. J. P. M.	St. y.	WILD DUCK	233	116	138.4	24.0	11.0	Yct.	18	400	1891	Boston, Mass	Philadelphia, Pa.
116492		St. y.	[6] Wild Goose	43	27	62.2	14.0	7.5	Yct.	4		1892	Salem, Mass	Boston, Mass.
200441		*Ga. p.	Wild Wood	11	11	42.0	10.0	2.5	Msc.	1	20	1903	Gilbertsville, Ky	Paducah, Ky.
80569		Ga. s.	Wildwood	11	10	31.0	13.0	5.0	Fsh.	2		1876	Mystic, Conn	Stonington, Conn.
81022		St. s.	Wildwood	53	26	66.6	15.6	5.2	Pas.	4		1884	Rainier, Oreg	Pt. Townsend, Wash.
81508		Ga. s.	Wildwood	7	6	39.1	10.0	3.6	Pas.	2		1895	Gloucester, N. J	Somers Point, N. J.

[1] Formerly st. s. Bee.
[2] Formerly * st. p. Little Maud.
[3] Formerly st. s. Champion.
[4] Formerly st. s. Majestic.
[5] Formerly st. s. Ben Harrison.
[6] Formerly st. y. Sylvia.

Digitized by Google

MERCHANT STEAM VESSELS OF THE UNITED STATES—Continued.

Official No.	Signal letters.	Rig.	Name of vessel.	Gross tonnage.	Net tonnage.	Length.	Breadth.	Depth.	Service.	Crew.	Indicated horsepower.	When built.	Where built.	Home port (where permanent document issues).
						Feet.	Feet.	Feet.						
137025	.....	St. s.	[1] Wildwood	80	54	104.0	18.5	3.2	Pas.	3	.....	1902	Houghton, Wash	Pt. Townsend, Wash.
202280	.....	St. s.	Wildwood	22	15	66.0	14.5	4.7	Pas.	3	.....	1905	Greenport, N. Y	New York, N. Y.
203428	.....	Ga. s.	Wildwood	12	8	39.2	10.6	4.1	Frt.	1	.....	1906	Ketchikan, Alaska	Ketchikan, Alaska.
203982	.....	*Ga. p.	Wildwood	20	11	43.0	10.0	2.5	Tow.	2	.....	1906	St. Louis, Mo	Brashear, La.
81143	.....	St. s.	Wiley M. Egan	1,677	1,380	252.2	39.8	20.0	Frt.	17	650	1887	Cleveland, Ohio	Erie, Pa.
77007	.....	*St. p.	[2] Willford	47	47	85.0	18.8	3.0	Tow.	3	.....	1892	Nashville, Tenn	Paducah, Ky.
150711	K. M. N. C.	St. s.	[3] WILHELMINA	1,696	1,068	260.0	36.6	19.8	Frt.	20	725	1888	West Hartlepool, Eng	New York, N. Y.
203030	.....	Ga. s.	Wilhelmina	8	5	32.1	10.1	3.8	Msc.	2	.....	1906	Ballard, Wash	Nome, Alaska.
77319	.....	St. s.	[4] Wilkesbarre	87	59	86.2	20.0	9.0	Tow.	8	.....	1898	Solomons, Md	New York, N. Y.
81733	.....	St. s.	WILKESBARRE	4,153	3,311	381.7	50.5	28.0	Frt.	22	2,100	1901	Buffalo, N. Y	Buffalo, N. Y.
201355	.....	St. s.	WILKES-BARRE	1,197	814	191.4	44.0	15.8	Fer.	8	1,400	1904	Wilmington, Del	New York, N. Y.
81827	.....	Ga. s.	Willamina	10	9	31.0	12.0	3.8	Frt.	2	.....	1902	Bridgeton, N. J	Bridgeton, N. J.
203575	.....	Ga. s.	Willapa	11	8	51.0	14.0	3.0	Pas.	1	.....	1906	Southbend, Wash	Pt. Townsend, Wash.
80453	.....	St. s.	[5] Willard	22	12	49.9	13.0	4.7	Tow.	4	.....	1874	Portland, Me	Portland, Me.
81385	.....	St. s.	Willard	14	11	60.0	10.0	5.0	Pas.	7	.....	1892	Chicago, Ill	Pittsburg, Pa.
81420	.....	St. s.	Willard	35	17	60.8	14.4	6.4	Tow.	4	.....	1892	Portsmouth, Va	Norfolk, Va.
81502	.....	*St. p.	Will Davis	150	75	100.8	23.6	3.6	Tow.	12	180	1895	Lyons, Iowa	New Orleans, La.
81758	.....	*St. p.	Will H. Isom	983	619	183.8	36.5	5.6	Pas.	36	880	1901	Ballard, Wash	St. Michael, Alaska.
81016	.....	St. s.	Will H. Wood	44	22	72.2	16.6	7.6	Tow.	7	.....	1884	New Orleans, La	Pittsburg, Pa.
81619	.....	St. s.	Will and Harry	10	7	39.3	12.0	4.0	Fsh.	6	.....	1898	Ashtabula, Ohio	Cleveland, Ohio.
80307	.....	St. s.	William	33	16	54.6	14.0	6.8	Tow.	4	.....	1872	New Brunswick, N. J	New Haven, Conn.
80613	.....	St. s.	Wm. Armstrong	181	90	100.0	30.0	6.0	Fer.	4	250	1876	Ogdensburg, N. Y	Ogdensburg, N. Y.
81128	K. D. M. J.	St. s.	William Baylies	380	291	118.5	28.0	16.5	Whl.	45	.....	1886	Bath, Me	New Bedford, Mass.
81050	.....	St. s.	*William Chisholm*	1,581	1,246	246.6	36.9	19.4	Frt.	15	550	1884	Cleveland, Ohio	New York, N. Y.
80965	.....	St. s.	William Coleman	21	10	53.6	13.7	5.6	Tow.	3	.....	1883	Athens, N. Y	Do.
81424	K. P. M. N.	St. s.	William Coley	193	116	121.5	26.0	8.7	Wrk.	9	310	1893	Tottenville, N. Y	Do.
81328	.....	St. s.	William Conners	15	10	41.4	11.1	4.1	Pas.	3	.....	1891	Brewer, Me	Bangor, Me.
80636	.....	St. s.	*William Cramp*	56	28	69.0	17.5	7.5	Tow.	4	.....	1877	Philadelphia, Pa	Philadelphia, Pa.
81392	.....	St. s.	William D	51	25	70.0	19.2	7.0	Tow.	7	.....	1892	Ashtabula, Ohio	Cleveland, Ohio.
81725	.....	St. s.	William D	8	5	31.2	9.1	3.4	Fsh.	5	.....	1899	Erie, Pa	Erie, Pa.
81431	.....	St. s.	Wm. Dickinson	78	49	78.2	19.5	10.9	Tow.	5	.....	1893	Benton Harbor, Mich	Chicago, Ill.
81216	.....	St. s.	William Dinsdale	44	22	57.0	16.5	7.3	Wat.	3	.....	1889	Brooklyn, N. Y	New York, N. Y.
81800	.....	*St. p.	Wm. Drews	55	55	84.0	21.5	3.8	Tow.	7	.....	1901	Morgan City, La	Brashear, La.
81586	.....	*St. p.	Wm. Duffey	78	78	126.0	21.2	3.7	Tow.	6	.....	1897	Higginsport, Ohio	Louisville, Ky.
81702	.....	St. s.	WILLIAM EDENBORN	5,910	4,531	478.0	52.0	30.0	Pas.	24	1,800	1900	West Bay City, Mich	Duluth, Minn.
203390	.....	*St. p.	Wm. Edenborn	239	239	142.5	31.7	6.0	Pas.	15	.....	1906	Jeffersonville, Ind	New Orleans, La.
80726	.....	St. s.	William Edwards	1,272	973	226.0	35.8	18.2	Frt.	15	400	1879	Abbott Bridge, Ohio	Sandusky, Ohio.
81670	.....	St. p.	Wm. Elliott	171	148	101.0	31.0	6.0	Pas.	9	75	1899	Georgetown, S. C	Georgetown, S. C.
81771	.....	St. s.	William Engel	47	32	63.1	17.5	7.2	Fsh.	6	.....	1901	Manitowoc, Wis	Milwaukee, Wis.
26512	.....	St. p.	William Fletcher	159	95	143.0	22.0	8.8	Pas.	5	.....	1864	Keyport, N. J	New York, N. Y.
201048	.....	*St. p.	Wm. Garig	193	193	175.0	35.0	5.2	Pas.	38	.....	1904	Jeffersonville, Ind	New Orleans, La.
81600	.....	St. s.	William H	38	26	69.5	17.0	5.6	Fsh.	6	.....	1898	Ashtabula Harbor, Ohio	Erie, Pa.
81480	.....	St. c. bt.	William Hengerer	125	90	91.0	17.6	9.6	Frt.	4	75	1894	Phoenix, N. Y	Buffalo, N. Y.
81854	.....	*St. p.	William Howard	97	61	84.0	21.0	5.2	Pas.	12	.....	1903	Palatka, Fla	Jacksonville, Fla.
80446	.....	St. s.	William Kemp	49	24	68.5	17.0	7.0	Tow.	6	.....	1873	New Baltimore, N. Y	Portland, Me.
81435	.....	St. s.	Wm. Kennedy	86	43	74.8	20.5	10.4	Tow.	7	.....	1893	Buffalo, N. Y	Cleveland, Ohio.
81592	.....	*St. p.	William Kyle	35	23	89.4	18.7	3.0	Frt.	8	.....	1897	Franklin, La	Brashear, La.
81459	.....	St. s.	William McAvoy	31	15	56.0	14.5	6.6	Tow.	4	.....	1893	Bordentown, N. J	Burlington, N. J.
81566	.....	St. s.	Wm. McCarthy	80	54	70.3	18.3	10.2	Tow.	5	.....	1897	Benton Harbor Mich	Duluth, Minn.
81770	.....	*St. p.	Wm. McClellan	185	185	150.0	28.0	4.5	Tow.	5	589	1901	Jeffersonville, Ind	St. Louis, Mo.
81786	.....	Ga. s.	William McKinley	14	13	45.8	14.9	4.0	Oys.	2	.....	1901	Patchogue, N. Y	Patchogue, N. Y.
80552	.....	St. s.	William Marvel	86	58	87.0	23.5	6.7	Frt.	5	.....	1875	Fall River, Mass	Boston, Mass.
80963	.....	St. s.	William Maxwell	43	21	66.6	17.0	6.8	Fsh.	3	.....	1883	Chicago, Ill	Sandusky, Ohio.
81804	.....	St. s.	WILLIAM NOTTINGHAM	4,234	3,070	376.5	50.8	29.0	Pas.	22	1,200	1902	Buffalo, N. Y	Oswego, N. Y.
204223	.....	St. s.	William Numsen	111	66	110.2	22.0	7.0	Frt.	5	225	1907	Milford, Del	Camden, N. J.
81189	.....	St. s.	Wm. Orr	31	16	60.4	14.7	6.2	Tow.	2	.....	1888	New Baltimore, N. Y	New York, N. Y.
19539	.....	St. s.	[6] *William Penn*	48	27	73.8	15.9	6.6	Tow.	4	.....	1860	Philadelphia, Pa	Wilmington, Del.
116443	.....	St. s.	[7] Wm. Reinhart	56	31	70.2	17.0	7.6	Tow.	4	.....	1891	Baltimore, Md	New York, N. Y.
80918	.....	St. s.	William Rollar	28	14	56.0	15.8	7.6	Tow.	6	.....	1882	Saugatuck, Mich	Cleveland, Ohio.
202254	.....	St. s.	WILLIAM ROWLAND	129	88	80.8	20.5	10.5	Tow.	6	500	1905	Chester, Pa	New York, N. Y.
80762	.....	St. s.	Wm. Rudolph	267	209	145.0	23.6	9.0	Frt.	15	300	1880	Mount Clemens, Mich	Grand Haven, Mich.
81021	.....	St. s.	*William Schaubel, sr*	45	22	63.5	16.0	6.7	Tow.	6	.....	1884	Philadelphia, Pa	Perth Amboy, N. J.
80722	.....	Ga. s.	William Scott	9	9	34.1	13.3	3.5	Msc.	1	.....	1878	Rockaway, N. Y	New York, N. Y.
80745	.....	St. s.	William Sprague	48	24	68.4	16.2	7.5	Pas.	5	.....	1880	Boston, Mass	Boston, Mass.
81152	.....	St. s.	Wm. Stevenson	34	23	50.5	14.8	8.8	Tow.	3	.....	1887	Buffalo, N. Y	Buffalo, N. Y.
150266	.....	St. p.	[8] William Storie	439	320	146.0	29.0	8.8	Pas.	15	274	1882	Brooklyn, N. Y	Newark, N. J.
81869	.....	St. s.	Wm. Talbot	6	5	31.0	7.0	3.0	Frt.	3	.....	1903	Berwick, La	Brashear, La.
201211	.....	Ga. s.	William Tell	11	7	33.0	10.6	4.0	Pas.	1	.....	1904	Dewatto, Wash	Pt. Townsend, Wash.
81354	.....	*St. p.	Wm. Towle	96	63	90.0	16.0	3.5	Tow.	6	.....	1891	Metropolis, Ill	Sioux City, Iowa.
200549	.....	St. s.	William Tracy	62	42	69.0	18.0	7.4	Tow.	4	.....	1903	Port Richmond, N. Y	New York, N. Y.
81105	.....	St. s.	Wm. A. Cumming	76	40	65.0	16.3	5.7	Oys.	6	.....	1885	South Norwalk, Conn	New Haven, Conn.
81025	.....	St. s.	Wm. A. Haskell	1,530	1,440	242.5	37.0	14.2	Frt.	18	600	1884	Detroit, Mich	Ogdensburg, N. Y.
81001	.....	St. s.	Wm. A. Johnson	25	12	55.5	14.9	6.6	Tow.	5	.....	1883	Baltimore, Md	Baltimore, Md.
202305	.....	St. s.	WILLIAM A. PAINE	5,798	4,435	480.0	52.0	30.0	Pas.	20	1,500	1905	Cleveland, Ohio	Cleveland, Ohio.

[1] Formerly st. s. Emily Keller.
[2] Formerly *st. p. John T. Carson.
[3] Formerly st. s. {a Br. New Borough. b Pensacola.
[4] Formerly st. s. J. S. Hoskins.
[5] Formerly st. s. Willard Clapp.
[6] Formerly st. s. Pacific.
[7] Formerly st. s. Stella.
[8] Formerly st. p. Patrol.

Digitized by Google

MERCHANT STEAM VESSELS OF THE UNITED STATES—Continued.

Official No.	Signal letters.	Rig.	Name of vessel.	Gross tonnage.	Net tonnage.	Length.	Breadth.	Depth.	Service.	Crew.	Indicated horsepower.	When built.	Where built.	Home port (where permanent document issues).
						Feet.	Feet.	Feet.						
202311	.....	St. s.	WILLIAM A. ROGERS	6,524	5,101	525.0	55.0	31.0	Pas.	24	1,800	1905	Lorain, Ohio	Niagara Falls, N. Y.
80352	.....	St. s.	Wm. A. Wells	68	40	76.5	17.0	8.2	Fsh.	23	.....	1873	Bristol, Me	Newport, R. I.
81808	.....	St. s.	William B. Blades, jr.	62	34	61.0	16.7	5.8	Pas.	8	.....	1902	Newbern, N. C	Norfolk, Va.
204121	.....	St. s.	WILLIAM B. DAVOCK	4,468	3,246	420.0	52.0	23.0	Frt.	21	1,400	1907	St. Clair, Mich	Cleveland, Ohio.
203917	.....	St. s.	WILLIAM B. KERR	7,769	5,943	585.0	60.2	27.5	Frt.	24	1,800	1907	Chicago, Ill	Niagara Falls, N. Y.
81489	.....	St. c. bt.	Wm. B. Kirk	116	93	92.2	14.1	4.0	Frt.	6	60	1887	Baldwinsville, N. Y	Buffalo, N. Y.
80008	.....	St. s.	Wm. C. Redfield	370	240	182.0	33.0	10.0	Pas.	16	463	1865	East Albany, N. Y	Albany, N. Y.
202200	.....	St. s.	Wm. D. Ames	30	21	61.3	15.0	6.0	Pas.	9	50	1905	Lorain, Ohio	Sandusky, Ohio.
81251	K.G.T.H.	St. s.	Wm. E. Chapman	281	140	124.8	29.7	11.7	Pas.	11	525	1889	Brooklyn, N. Y	New York, N. Y.
10655	.....	St. s.	[1] Wm. E. Cleary	41	20	62.0	16.6	7.3	Tow.	5	.....	1864	Philadelphia, Pa	Boston, Mass.
81166	.....	St. c. bt.	Wm. E. Cleary	140	110	96.0	17.5	9.0	Frt.	4	.....	1887	Lockport, N. Y	New York, N. Y.
201197	.....	St. s.	WM. E. CLEARY	90	61	75.6	19.5	11.0	Tow.	9	.....	1904	Newburgh, N. Y	Albany, N. Y.
202296	.....	St. s.	WILLIAM E. COREY	6,363	5,045	557.8	56.0	26.5	Frt.	27	1,800	1905	Chicago, Ill	Duluth, Minn.
81437	.....	St. s.	*William E. Doron*	171	142	79.4	23.0	8.6	Fer.	5	.....	1893	Philadelphia, Pa	Burlington, N. J.
20566	.....	St. s.	[2] Wm. E. Ferguson	71	44	72.5	21.5	7.8	Tow.	6	.....	1873	....do	New York, N. Y.
81688	.....	St. s.	WILLIAM E. REIS	4,748	3,154	416.0	50.0	24.0	Pas.	22	1,700	1900	Cleveland, Ohio	Cleveland, Ohio.
80401	.....	St. s.	Wm. E. Rooney	11	5	40.9	12.8	4.2	Tow.	1	.....	1873	Toledo, Ohio	Toledo, Ohio.
81807	.....	St. s.	WM. F. FITCH	3,629	2,632	346.0	48.0	28.0	Pas.	18	1,420	1902	Wyandotte, Mich	Cleveland, Ohio.
80506	.....	St. s.	Wm. F. Havemeyer	110	55	102.5	20.6	9.4	Tow.	12	.....	1875	Camden, N. J	New York, N. Y.
81493	K.M.C.W.	St. s.	WM. F. MCCAULEY	149	74	90.0	21.0	11.2	Pas.	6	640	1894	....do	Savannah, Ga.
81845	.....	St. s.	Wm. F. Pfletz	29	17	52.6	14.0	3.4	Tow.	3	.....	1902	Vermilion, Ohio	Sandusky, Ohio.
81089	.....	St. s.	William F. Reed	30	15	57.7	13.2	5.8	Drg.	4	.....	1885	Glenwood, N. Y	New York, N. Y.
91372	.....	St. p.	[3] William F. Romer	880	503	221.7	52.9	12.3	Pas.	32	.....	1881	Baltimore, Md	Do.
202542	.....	St. s.	WILLIAM G. MATHER	6,838	5,183	513.0	60.2	32.0	Frt.	27	2,000	1905	Ecorse, Mich	Marquette, Mich.
63046	.....	St. s.	William G. Perry	481	320	162.0	36.0	8.8	Lgt.	6	.....	1901	West Bay City, Mich	Cleveland, Ohio.
81787	.....	St. s.	Wm. G. Small	28	19	49.3	16.5	6.5	Tow.	2	.....	1901	Phippsburg, Me	Bath, Me.
81723	.....	St. s.	Wm. G. Williams	30	20	50.1	15.4	6.5	Tow.	2	.....	1900	East Boston, Mass	Boston, Mass.
81744	.....	St. s.	Wm. H. Baldwin	38	26	54.0	16.8	6.8	Tow.	4	.....	1901	New Baltimore, N. Y	New York, N. Y.
80445	.....	St. s.	William H. Beard	28	14	54.0	14.7	6.2	Tow.	3	.....	1874	Brooklyn, N. Y	Do.
81237	.....	Ga. s.	Wm. H. Bunting	15	15	56.3	15.6	4.4	Frt.	2	.....	1889	Oriole, Md	Norfolk, Va.
80970	.....	St. s.	William H. Clark	69	34	74.1	18.0	8.0	Pas.	5	.....	1883	Boston, Mass	Boston, Mass.
81358	.....	St. s.	Wm. H. Gallison	58	29	68.9	18.2	8.4	Tow.	5	.....	1892	....do	Fall River, Mass.
81427	.....	St. s.	WILLIAM H. GRATWICK	2,818	2,202	328.0	42.5	20.5	Pas.	21	1,200	1893	West Bay City, Mich	Oswego, N. Y.
81801	.....	St. s.	WILLIAM H. GRATWICK	4,776	3,352	416.0	50.0	28.0	Pas.	25	1,600	1902	Cleveland, Ohio	Cleveland, Ohio.
81567	.....	St. s.	Wm. H. Jenks	37	25	50.4	16.2	7.1	Tow.	7	.....	1897	Brooklyn, N. Y	New York, N. Y.
204230	.....	St. s.	Wm. H. Keeler	74	50	65.5	19.0	8.0	Tow.	5	.....	1907	New Baltimore, N. Y	Albany, N. Y.
81846	.....	St. s.	WM. H. KINCH	58	39	68.0	17.0	9.0	Tow.	3	.....	1902	Ferrysburg, Mich	Buffalo, N. Y.
80670	.....	St. s.	Wm. H. Lockwood	48	29	55.6	16.0	5.0	Oys.	5	.....	1878	South Norwalk, Conn	New Haven, Conn.
81628	K. N. R. F.	St. s.	William H. Moody	259	176	115.0	27.5	9.2	Frt.	6	360	1898	Essex, Mass	Gloucester, Mass.
80840	.....	St. s.	William H. Philips	103	60	85.0	25.0	7.6	Pas.	4	.....	1881	Norfolk, Va	New York, N. Y.
81134	.....	Ga. s.	William H. Rowe	17	16	43.3	10.5	4.6	Fsh.	1	.....	1886	Bayshore, N. Y	Patchogue, N. Y.
200536	.....	St. s.	William H. Taylor	226	153	108.3	26.2	12.1	Tow.	9	.....	1903	Noank, Conn	New York, N. Y.
80226	.....	St. s.	Wm. H. Vanderbilt	78	39	76.5	18.5	9.2	Tow.	5	.....	1871	Philadelphia, Pa	Do.
81749	.....	St. s.	Wm. H. Wickham	25	17	58.2	13.9	5.5	Fer.	4	.....	1883	Brooklyn, N. Y	Do.
81164	.....	St. s.	William H. Wolf	2,265	1,791	285.0	42.3	19.2	Frt.	16	800	1887	Milwaukee, Wis	Milwaukee, Wis.
81757	.....	St. s.	William H. Yerkes, jr	59	40	73.0	18.0	8.4	Tow.	8	.....	1901	Solomons, Md	Washington, D. C.
81027	.....	St. s.	Wm. J. Averell	1,603	1,425	241.7	36.7	14.5	Frt.	18	600	1884	Detroit, Mich	Ogdensburg, N. Y.
81724	.....	Ga. s.	Wm. J. Blankford	26	18	66.0	18.1	4.4	Frt.	5	.....	1900	Cambridge, Md	Baltimore, Md.
81693	.....	St. s.	Wm. J. Bradley	81	55	73.0	19.5	9.5	Tow.	8	.....	1900	Camden, N. J	Philadelphia, Pa.
203421	.....	St. s.	William J. Dalley	80	54	70.6	20.4	9.0	Tow.	5	.....	1906	Tottenville, N. Y	New York, N. Y.
200546	.....	St. s.	Wm. J. Kelly	42	28	66.4	18.8	6.4	Pas.	8	.....	1903	Scranton, Miss	New Orleans, La.
81119	.....	St. s.	Wm. J. McCaldin	75	37	77.3	19.7	8.2	Tow.	5	.....	1886	Athens, N. Y	New York, N. Y.
81442	.....	St. s.	William J. Sewell	61	30	70.8	17.6	9.6	Tow.	6	.....	1893	Philadelphia, Pa	Philadelphia, Pa.
81635	.....	St. s.	WILLIAM K. KAVANAUGH	203	138	124.5	20.2	9.3	Tow.	4	598	1898	Dubuque, Iowa	St. Louis, Mo.
81747	.....	St. s.	WILLIAM L. BROWN	4,998	3,967	430.0	50.2	24.4	Pas.	23	1,700	1901	Chicago, Ill	Duluth, Minn.
203441	.....	St. s.	Wm. L. Parkhurst	50	39	69.8	16.6	5.2	Fer.	4	.....	1906	Croton, N. Y	New York, N. Y.
81002	.....	St. s.	Wm. L. Proctor	117	58	104.0	20.0	10.0	Tow.	9	325	1883	Buffalo, N. Y	Ogdensburg, N. Y.
81283	.....	St. s.	William L. Scott	54	27	67.9	17.4	10.0	Tow.	3	.....	1890	....do	Buffalo, N. Y.
111172	.....	St. s.	[4] WILLIAM L. STRONG	203	138	102.0	24.0	12.6	Frb.	13	400	1898	Camden, N. J	New York, N. Y.
81132	.....	Ga. s.	Wm. M. Brittain	10	10	44.0	13.0	3.0	Frt.	2	.....	1886	Nansemond Co., Va	Norfolk, Va.
81154	.....	St. s.	William M. Dove	18	9	50.0	13.5	6.5	Tow.	3	.....	1887	Baltimore, Md	Philadelphia, Pa.
80330	.....	St. s.	*Wm. M. Flanders*	58	29	75.4	15.7	7.5	Pas.	6	.....	1872	East Boston, Mass	Pensacola, Fla.
81092	.....	St. s.	William M. Merwin	111	75	78.2	17.4	6.8	Oys.	7	.....	1885	Milford, Conn	New Haven, Conn.
200478	K. S. T. D.	St. s.	WILLIAM M. WADLEY	154	104	89.7	21.5	10.5	Tow.	10	500	1903	Chester, Pa	New York, N. Y.
80436	.....	St. s.	William N. Beach	49	33	69.0	17.4	7.2	Tow.	4	.....	1873	Philadelphia, Pa	Do.
26545	.....	St. s.	[5] William O. Brown	56	20	65.5	17.5	8.2	Frt.	5	.....	1862	Buffalo, N. Y	Do.
81217	.....	St. s.	*Wm. P. Congdon*	68	34	75.2	18.0	7.8	Pas.	7	.....	1889	Camden, N. J	Georgetown, S. C.
200451	.....	St. s.	William P. Donnelly	54	37	62.7	17.3	7.5	Tow.	3	.....	1903	Buffalo, N. Y	Buffalo, N. Y.
81705	.....	St. s.	WILLIAM P. PALMER	2,293	1,609	242.0	42.0	26.6	Pas.	19	900	1900	Cleveland, Ohio	Duluth, Minn.
86726	.....	St. s.	[6] William P. Rend	2,323	1,697	287.6	40.0	23.6	Frt.	15	900	1888	West Bay City, Mich	Chicago, Ill.
202859	.....	St. s.	WILLIAM P. SNYDER	6,939	5,492	530.0	56.2	32.0	Frt.	27	1,700	1906	Ecorse, Mich	Cleveland, Ohio.
81597	.....	St. s.	WILLIAM R. LINN	4,328	3,196	400.0	48.3	23.9	Pas.	23	1,800	1898	Chicago, Ill	Duluth, Minn.
80418	.....	St. s.	Wm. S. Anderson	25	13	57.4	13.3	5.5	Tow.	3	.....	1874	Aquackoneck, N. J	New York, N. Y.

[1] Formerly st. s. {a General U. S. Grant. b Mary R. McKillop.
[2] Formerly st. s. Quaker City.
[3] Formerly st. p. Mason L. Weems.
[4] Formerly st. s. Robert A. Van Wyck.
[5] Formerly st. s. {a William O. Brown. b U. S. Sargon.
[6] Formerly st. s. George G. Hadley.

Digitized by Google

MERCHANT **STEAM** VESSELS OF THE UNITED STATES—Continued.

Official No.	Signal letters.	Rig.	Name of vessel.	Gross tonnage.	Net tonnage.	Length.	Breadth.	Depth.	Service.	Crew.	Indicated horsepower.	When built.	Where built.	Home port (where permanent document issues).
						Feet.	*Feet.*	*Feet.*						
81297	.....	St. s.	Wm. S. Brusstar	45	22	63.0	17.2	7.6	Pas.	5	.....	1890	Baltimore, Md.	Newark, N. J.
81806	.....	St. s.	William S. Brusstar	132	90	112.0	19.6	9.6	Fsh.	15	.....	1902	....do	Tappahannock, Va.
80149	.....	St. s.	Wm. S. Earl	24	12	55.0	14.8	5.8	Tow.	4	.....	1859	Philadelphia, Pa.	Albany, N. Y.
81791	.....	St. s.	WILLIAM S. MACK	3,720	2,785	346.0	48.0	28.0	Pas.	21	1,250	1901	Lorain, Ohio	Cleveland, Ohio.
80751	.....	St. s.	Wm. S. McGowan	124	66	80.3	26.0	8.0	Frt.	2	51	1880	Boston, Mass.	Bath, Me.
80501	.....	St. s.	*Wm. S. Stokley*	83	83	96.5	18.0	8.4	Pol.	8	.....	1875	Philadelphia, Pa.	Philadelphia, Pa.
80866	.....	St. p.	*William T. Hart*	971	922	281.0	42.0	10.4	Fer.	20	.....	1881	....do	New Haven, Conn.
80579	.....	Ga. s.	William T. Seward	12	12	39.0	15.5	4.3	Fsh.	4	.....	1876	Greenport, N. Y.	Greenport, N. Y.
81694	.....	St. s.	WM. CASTLE RHODES	2,176	1,340	242.0	42.0	26.6	Pas.	17	1,200	1900	Lorain, Ohio	Buffalo, N. Y.
81857	.....	St. s.	WILLIAM HENRY MACK	3,781	2,923	354.0	48.0	28.0	Pas.	21	1,300	1903	Cleveland, Ohio	Cleveland, Ohio.
202811	.....	St. s.	William V. R. Smith	207	108	95.0	25.3	12.6	Tow.	10	650	1905	Noank, Conn	New York, N. Y.
81170	.....	Ga. s.	Williams Brothers	6	6	24.6	12.3	3.8	Fsh.	1	.....	1887	....do	Newport, R. I.
80398	.....	Ga. s.	Willie	12	11	37.4	13.7	4.4	Frt.	3	.....	1874	Charleston, S. C.	Charleston, S. C.
80616	.....	Ga. s.	Willie	13	12	34.0	13.5	5.0	Msc.	2	.....	1877	Noank, Conn	New York, N. Y.
81101	.....	St. s.	Willie	38	19	56.0	16.0	6.9	Tow.	4	.....	1885	Brooklyn, N. Y.	Do.
81538	.....	St. s.	Willie	15	10	40.2	14.0	4.8	Tow.	3	.....	1896	Philadelphia, Pa.	Philadelphia, Pa.
203370	.....	*Ga. p.	Willie B	14	14	50.8	10.0	2.3	Tow.	1	.....	1906	Tyrone, Ky.	Louisville, Ky.
80317	.....	St. s.	Willie Brown	19	10	47.0	13.0	6.0	Tow.	2	.....	1871	Buffalo, N. Y.	Port Huron, Mich.
145392	.....	St. s.	[1] Willie C	16	8	49.0	12.6	2.3	Pas.	3	.....	1884	Harlem, N. Y.	Brashear, La.
202874	.....	Ga. s.	Willie K	13	11	42.2	15.3	3.6	Oys.	3	.....	1906	Patchogue, N. Y.	Patchogue, N. Y.
81731	.....	Ga. s.	Willie M	14	12	56.0	14.3	3.6	Fsh.	4	.....	1900	Greenport, N. Y.	Greenport, N. Y.
201453	.....	Ga. s.	Willie R	13	10	38.4	14.7	4.0	Pas.	1	.....	1904	Bon Secour, Ala.	Mobile, Ala.
81864	.....	St. s.	Willie Welch	46	31	51.9	16.8	9.2	Tow.	4	.....	1903	South Amboy, N. J.	New York, N. Y.
81596	.....	*St. p.	Willie C. Wagnon	151	151	155.0	25.3	4.0	Pas.	24	.....	1897	Gadsden, Ala.	Mobile, Ala.
81366	.....	Ga. s.	Willie E. Morse	9	9	32.4	12.0	6.2	Fsh.	1	.....	1892	Friendship, Me.	So. West Harbor, Me.
81230	.....	Ga. s.	Willie J. Gibson	9	9	58.5	15.2	4.1	Frt.	1	.....	1889	Solomons Island, Md.	Baltimore, Md.
81798	.....	Ga. s.	Willie N. Johnson, jr	19	14	54.6	17.0	2.6	Msc.	4	.....	1901	Biloxi, Miss.	Gulfport, Miss.
81703	.....	Ga. s.	Willie V. White	11	9	41.0	12.5	3.8	Frt.	1	.....	1900	Richmond, Va.	Norfolk, Va.
81768	.....	Ga. y.	Willis T	24	20	49.7	12.0	5.0	Yct.	1	.....	1901	New York, N. Y.	New York, N. Y.
81457	.....	Ga. s.	Will-o'-the-Wisp	8	7	31.9	11.9	4.6	Oys.	3	.....	1893	Bridgeport, Conn.	Bridgeport, Conn.
81661	.....	Ga. s.	Willow	10	8	30.0	12.8	4.8	Msc.	1	.....	1890	Brooklyn, N. Y.	New York, N. Y.
200014	.....	St. s.	Willow	18	13	71.6	14.3	3.0	Pas.	3	.....	1903	St. Joseph, Mich.	Grand Haven, Mich.
80884	.....	St. s.	*Wilmington*	161	110	122.7	22.5	6.7	Pas.	8	200	1882	Philadelphia, Pa.	Wilmington, N. C.
81704	.....	St. s.	WILMINGTON	225	93	88.0	22.0	12.2	Tow.	6	650	1900	Wilmington, Del.	New York, N. Y.
81730	.....	*St. p.	Wilmington	162	85	94.7	21.4	4.7	Pas.	9	50	1900	Wilmington Island, Ga.	Savannah, Ga.
204238	.....	St. s.	WILPEN	7,612	5,851	554.0	58.2	33.0	Frt.	27	2,000	1907	Ecorse, Mich.	Detroit, Mich.
81663	.....	St. s.	Wilson P. Foss	58	39	64.2	18.0	8.1	Tow.	4	.....	1899	Brooklyn, N. Y.	New York, N. Y.
203102	.....	Ga. y.	Win Awa	14	6	53.0	13.6	6.5	Yct.	1	15	1906	Pulpit Harbor, Me.	Do.
80960	.....	Ga. s.	Winant W. Weir	13	11	31.0	15.5	4.6	Msc.	2	.....	1883	Glenwood, N. Y.	Do.
157591	.....	St. s.	[2] Windber	107	73	80.4	21.0	9.7	Tow.	6	170	1900	Noank, Conn.	Do.
202174	K.T.W.F.	St. s.	[3] WINDBER	2,440	1,820	290.0	40.1	21.9	Frt.	31	825	1889	West Hartlepool, Eng.	Bath, Me.
81302	.....	St. s.	Windsor	102	67	81.5	24.0	8.5	Frt.	5	160	1890	Tottenville, N. Y.	New York, N. Y.
81475	.....	St.†	Windsor	193	140	74.4	50.0	4.0	Fer.	2	35	1894	Summerville, N. Y.	Rochester, N. Y.
81413	.....	St. s.	Winfield S. Cahill	54	28	71.0	18.5	8.0	Tow.	5	.....	1892	Baltimore, Md.	Philadelphia, Pa.
81621	.....	Ga. s.	Wing It	14	11	43.5	14.5	4.5	Frt.	2	.....	1898	Patchogue, N. Y.	Charleston, S. C.
200314	K. S. R. D.	Ga. y.	Wing and Wing	16	12	45.3	9.8	7.2	Yct.	2	20	1903	Newport, R. I.	Cleveland, Ohio.
81626	K.N.R.C.	St. s.	WINIFRED	2,551	1,520	283.5	42.2	21.1	Frt.	26	1,200	1898	Bath, Me.	Port Arthur, Tex.
200417	.....	*St. p.	Winifrede	97	97	119.4	24.9	4.6	Tow.	7	.....	1903	Marietta, Ohio	Wheeling, W. Va.
81815	.....	*Ga. p.	Winkler's Ferry	14	14	59.5	15.6	1.6	Fer.	1	10	1902	New Harmony, Ind.	Evansville, Ind.
81871	K.V.T.Q.	St. s.	WINNEBAGO	1,091	786	200.0	39.3	13.7	Pas.	14	1,000	1903	St. Clair, Mich.	San Francisco, Cal.
202412	.....	Ga. s.	Winneconne	9	8	27.0	9.1	2.5	Frt.	1	.....	1893	Oshkosh, Wis.	Milwaukee, Wis.
80164	.....	St. s.	Winnie	73	36	80.0	18.3	8.7	Tow.	8	.....	1870	New Brunswick, N. J.	Perth Amboy, N. J.
81856	.....	*Ga. p.	Winnie	64	64	100.0	26.0	3.8	Pas.	5	.....	1903	Chamberlain, S. Dak.	Sioux City, Iowa.
81679	.....	*Ga. p.	Winnie B	10	7	30.8	7.5	1.5	Pas.	0	.....	1899	Newbern, Tenn.	Memphis, Tenn.
203801	.....	Ga. s.	Winnie Davis	58	28	74.1	23.6	5.1	Frt.	10	.....	1906	Madisonville, La.	New Orleans, La.
81522	.....	Ga. s.	Winnie Kane	11	10	32.5	12.1	6.0	Fsh.	2	.....	1895	Friendship, Me.	Newport, R. I.
141800	.....	Na. y.	[4] Winning	30	20	56.3	12.8	6.2	Yct.	3	.....	1901	Steinway, N. Y.	New York, N. Y.
76012	.....	St. s.	[5] Winnipeg	1,108	874	252.5	35.0	15.3	Frt.	21	525	1878	Buffalo, N. Y.	Buffalo, N. Y.
80056	.....	St. p.	Winona	649	460	155.0	33.8	12.4	Fer.	6	335	1869	New York, N. Y.	New York, N. Y.
81260	.....	St. s.	Winona	20	10	47.0	13.2	5.7	Fsh.	5	.....	1890	Noank, Conn.	Newport, R. I.
81760	.....	Ga. y.	Winona	18	12	43.4	11.6	4.5	Yct.	2	.....	1901	Beverly, Mass.	Philadelphia, Pa.
81812	.....	*Ga. p.	Winona	10	8	81.0	8.0	1.8	Pas.	1	.....	1902	Grantsville, W. Va.	Wheeling, W. Va.
127502	.....	St. y.	[6] Winona	47	32	76.5	14.2	8.3	Yct.	6	.....	1901	New York, N. Y.	Washington, D. C.
203837	.....	Ga. s.	Winona	25	17	57.4	12.3	5.3	Pas.	2	55	1907	Seattle, Wash.	Seattle, Wash.
202406	.....	Ga. s.	Winsome	13	10	40.1	10.2	6.0	Tow.	1	.....	1905	Bristol, Me	Portland, Me.
81162	.....	St. s.	Winter Harbor	18	9	55.0	13.1	4.5	Pas.	3	.....	1887	Bath, Me.	Boothbay, Me.
80396	.....	St. p.	Winthrop	511	255	145.8	33.0	11.6	Fer.	14	.....	1873	East Boston, Mass.	Boston, Mass.
81441	.....	St. s.	Winthrop	91	68	76.8	17.6	6.8	Pas.	5	150	1893	Essex, Mass.	Marblehead, Mass.
81762	.....	St. s.	Winthrop	39	23	56.0	16.0	5.6	Tow.	4	.....	1900	Winthrop, N. C.	Norfolk, Va.
77004	K.L.D.H.	St. s.	[7] Winyah	1,682	1,445	200.0	38.0	17.5	Frt.	19	760	1891	Wilmington, Del.	New York, N. Y.
157399	K.M.B.W.	St. y.	[8] WINYAH	143	74	115.0	20.5	9.4	Yct.	6	300	1894	Sparrows Point, Md.	Port Huron, Mich.
10510	.....	St. s.	[9] Wioma	37	18	62.7	16.8	6.6	Tow.	3	.....	1850	Norwich, Conn.	Perth Amboy, N. J.
81072	.....	St. s.	Wisconsin	56	28	76.6	16.5	8.6	Tow.	3	.....	1885	Greenbay, Wis.	Buffalo, N. Y.

[1] Formerly st. s. The Twin.
[2] Formerly st. s. D. B. Dearborn.
[3] Formerly British st. s. Daventry.
[4] Formerly na. y. {a Leonara. b Lapwing.
[5] Formerly st. s. Juniata.
[6] Formerly st. y. Cherokee.
[7] Formerly st. s. John G. Christopher.
[8] Formerly st. y. Dungeness.
[9] Formerly st. s. G. W. Geer.
† Chain ferry.

Digitized by Google

MERCHANT **STEAM** VESSELS OF THE UNITED STATES—Continued.

Official No.	Signal letters.	Rig.	Name of vessel.	Gross tonnage.	Net tonnage.	Length.	Breadth.	Depth.	Service.	Crew.	Indicated horsepower.	When built.	Where built.	Home port (where permanent document issues).
						Feet.	*Feet.*	*Feet.*						
81777	.....	St. s.	Wisconsin	16	11	41.3	10.2	4.8	Frt.	3	.....	1901	Neenah, Wis	Milwaukee, Wis.
81868	.....	*Ga. p.	Wisconsin	7	7	35.0	9.9	3.0	Pas.	2	14	1902	Kilbourn, Wis	La Crosse, Wis.
120499	.....	St. s.	[1] Wisconsin	769	625	181.0	30.2	12.1	Pas.	40	300	1882	Detroit, Mich	Milwaukee, Wis.
200333	.....	St. s.	WISCONSIN	4,858	3,707	428.0	50.0	28.0	Pas.	22	1,400	1903	Superior, Wis	Cleveland, Ohio.
161858	K.Q.D.N.	St. y.	[2] Wissahickon	74	43	101.7	14.1	8.7	Yct.	6	.....	1900	South Boston, Mass	Philadelphia, Pa.
150747	K.M.W.T.	St. y.	[3] Wissoe	46	31	74.9	13.2	8.3	Yct.	7	.....	1897	New York, N. Y	Chicago, Ill.
200646	.....	St. s.	Witch	44	17	60.0	18.0	7.2	Tow.	3	175	1904	Bay City, Mich	Port Huron, Mich.
202179	K.T.W.G.	Ga. y.	Witoco	50	43	62.9	19.3	7.9	Yct.	5	.....	1905	New York, N. Y	New York, N. Y.
81043	.....	St. s.	Wiwurna	98	49	101.5	19.2	7.5	Pas.	6	.....	1884	Bath, Me	Bath, Me.
80076	.....	St. s.	Wizard	139	69	94.0	23.2	11.4	Frt.	5	.....	1869	San Francisco, Cal	San Francisco, Cal.
80760	.....	Ga. s.	Wizard	52	46	70.6	18.3	6.0	Oys.	7	.....	1880	Greenpoint, N. Y	Greenport, N. Y.
81728	.....	Ga. s.	Wolverine	14	11	46.4	9.0	6.9	Pas.	1	.....	1900	Grand Rapids, Mich	Seattle, Wash.
81820	.....	Ga. s.	Wolverine	13	7	47.7	14.8	5.5	Frt.	2	.....	1902	Lubec, Me	Machias, Me.
202590	.....	Ga. s.	Wolverine	10	10	40.0	8.0	3.5	Pas.	1	.....	1905	Holland, Mich	Rock Island, Ill.
203816	.....	Ga. s.	Wolverine	14	9	49.8	9.5	2.3	Pas.	1	.....	1906	Mukilteo, Wash	Pt. Townsend, Wash.
81245	.....	St. s.	Wonder	34	17	58.2	16.8	6.9	Tow.	4	.....	1889	Tottenville, N. Y	New York, N. Y.
81794	.....	St. s.	Wonder	99	78	94.5	19.5	5.1	Frt.	3	.....	1889	New London, Wis	Sandusky, Ohio.
200079	.....	Ga. y.	Wonder	20	16	45.0	12.0	3.0	Yct.	2	.....	1903	Bridgeport, Conn	Cold Spring, N. Y.
202191	.....	*Ga. p.	Wonder	6	6	37.9	7.7	2.4	Pas.	1	8	1905	Oquawka, Ill	Burlington, Iowa.
203481	.....	Ga. s.	Wonder	7	6	26.8	8.7	3.3	Pas.	2	.....	1903	Glen Arbor, Mich	Grand Haven, Mich.
202552	.....	St. s.	WOODBURY	857	583	177.2	39.0	15.8	Fer.	7	1,400	1905	Wilmington, Del	New York, N. Y.
81676	.....	*Ga. p.	Woodman	17	13	60.0	12.0	3.0	Oys.	2	.....	1899	Plaquemine, La	Brashear, La.
85164	.....	St. s.	[4] Woodbridge	21	10	49.3	14.0	6.0	Tow.	3	.....	1870	New Brunswick, N. J	Perth Amboy, N. J.
126937	.....	*St. p.	[5] Woolfolk	105	105	141.0	26.0	4.5	Tow.	3	270	1892	Chattanooga, Tenn	Paducah, Ky.
81756	.....	Ga. s.	Worcester	14	8	44.0	12.0	3.5	Frt.	3	.....	1901	Pocomoke City, Md	Crisfield, Md.
81432	.....	St. s.	Wotan	886	712	191.5	36.5	13.6	Frt.	14	490	1893	Marine City, Mich	Grand Haven, Mich.
6840	.....	St. s.	[6] Wrestler	19	9	41.5	14.4	7.7	Tow.	4	.....	1865	Buffalo, N. Y	Norfolk, Va.
81244	K.G.H.V.	St. s.	Wrestler	198	99	115.2	25.5	13.2	Tow.	13	490	1889	Boston, Mass	New York, N. Y.
81850	.....	St. s.	WYADDA	132	90	85.9	19.1	11.0	Tow.	7	.....	1902	Seattle, Wash	Seattle, Wash.
201901	.....	Ga. y.	Wyandance	21	14	50.8	11.6	5.6	Yct.	2	.....	1905	Bayonne, N. J	New York, N. Y.
81406	.....	St. s.	WYANDOTTE	320	160	155.6	35.0	9.0	Pas.	11	630	1892	Wyandotte, Mich	Do.
202262	.....	*Ga. p.	Wyandotte	13	13	54.0	11.0	6.8	Pas.	3	.....	1905	Leavenworth, Ind	Louisville, Ky.
130852	.....	St. y.	[7] Wyanoke	17	11	40.1	10.0	4.0	Yct.	1	.....	1900	Philadelphia, Pa	New York, N. Y.
81068	.....	St. p.	*Wyoming*	833	541	171.0	36.7	13.4	Fer.	6	.....	1885	Wilmington, Del	Do.
81150	.....	St. s.	Wyoming	1,488	934	241.0	39.9	14.5	Frt.	19	700	1887	Buffalo, N. Y	Buffalo, N. Y.
203805	K.V.T.B.	St. s.	WYOMING	398	270	140.0	26.8	15.8	Tow.	14	900	1906	Port Richmond, N. Y	Perth Amboy, N. J.
200586	K.S.V.B.	St. s.	WYOMISSING	222	151	104.6	24.0	11.8	Tow.	12	500	1904	Philadelphia, Pa	Philadelphia, Pa.
81033	.....	St. s.	Wyona	26	13	58.6	12.0	3.0	Msc.	2	.....	1884	North Kingston, R. I	Newport, R. I.
			X.											
27013	.....	St. s.	X. L	20	10	47.0	11.5	5.5	Frt.	3	.....	1891	Apalachicola, Fla	Apalachicola, Fla.
27026	.....	Ga. s.	X. L	14	13	43.5	14.6	3.8	Oys.	1	.....	1903	Bayshore, N. Y	Patchogue, N. Y.
27023	.....	St. s.	Xanthus	49	34	83.3	12.7	5.3	Pas.	2	.....	1901	Seattle, Wash	Seattle, Wash.
27020	.....	Ga. p.	X-Ray	13	8	59.5	11.9	2.8	Frt.	3	.....	1896	Berwick, La	Brashear, La.
27022	.....	Ga. s.	X-Ray	32	22	55.7	16.4	5.6	Oys.	3	.....	1898	Bridgeport, Conn	New Haven, Conn.
27016	.....	St. s.	Xiphias	24	12	53.5	14.5	5.1	Msc.	6	.....	1894	Noank, Conn	Newport, R. I.
25306	K.N.D.F.	El. y.	[8] Xylophone	35	33	68.2	11.0	5.5	Yct.	25	.....	1896	Nyack, N. Y	New York, N. Y.
			Y.											
203552	.....	*St. p.	Yakima	393	234	137.0	28.8	4.9	Pas.	14	200	1906	Ainsworth, Wash	Pt. Townsend, Wash.
27638	.....	Ga. s.	Yale	11	5	51.0	10.0	5.0	Pas.	3	.....	1890	Piermont, N. Y	St. Michael, Alaska.
27665	.....	St. s.	YALE	3,453	2,698	371.0	45.0	22.7	Pas.	19	1,200	1895	Cleveland, Ohio	Buffalo, N. Y.
204047	K.W.B.R.	†St. s.	YALE	3,731	2,312	376.0	61.3	20.2	Pas.	134	.....	1906	Chester, Pa	Bath, Me.
202299	.....	Ga. y.	Yankee	14	13	37.5	13.7	3.9	Yct.	2	.....	1905	New York, N. Y	New York, N. Y.
203786	.....	Ga. s.	Yankee	15	10	41.0	10.7	3.1	Frt.	1	.....	1906	Kasaan, Alaska	Ketchikan, Alaska.
27674	.....	Ga. s.	Yankee Doodle	12	8	37.5	12.4	4.1	Pas.	1	.....	1900	Brooklyn, N. Y	New York, N. Y.
200154	.....	Ga. s.	Yankee Doodle	14	11	65.0	10.1	3.0	Tow.	1	.....	1903	Seattle, Wash	Seattle, Wash.
202416	.....	*Ga. p.	Yankee Doodle	13	6	57.5	13.7	2.8	Tow.	3	.....	1905	Westwego, La	New Orleans, La.
27606	.....	Ga. s.	Yankee Maid	10	9	34.9	13.0	3.6	Frt.	1	.....	1872	Boothbay, Me	Fall River, Mass.
204152	K.W.C.Q.	Ga. y.	Yaqui	41	28	84.9	12.6	6.1	Yct.	3	.....	1907	New York, N. Y	New York, N. Y.
201741	.....	Ga. s.	Yebis	14	10	40.0	10.0	4.8	.....	.....	32	1905	Terminal Island, Cal	Los Angeles, Cal.
203858	.....	Ga. s.	Yelgif	11	7	42.1	8.6	4.1	Pas.	1	.....	1907	La Porte, Tex	Galveston, Tex.
27677	.....	St. s.	Yellow Jacket	60	28	66.5	18.5	8.5	Tow.	8	.....	1900	Seattle, Wash	Pt. Townsend, Wash.
115644	J.T.G.K.	St. s.	[9] Yemassee	1,879	1,379	228.4	38.0	20.4	Pas.	25	900	1879	Philadelphia, Pa	New York, N. Y.
27617	.....	St. s.	Yeopim	15	7	61.8	10.8	5.0	Tow.	3	.....	1881	Drummonds, N. C	Elizabeth City, N. C.
200207	.....	St. s.	Yerba Buena	1,115	758	175.4	38.0	17.0	Fer.	12	1,200	1903	Alameda, Cal	San Francisco, Cal.
27663	.....	Ga. s.	Ymogene	7	7	26.1	12.8	3.6	Msc.	1	.....	1895	Newport, R. I	Newport, R. I.
27651	.....	Ga. y.	Yolande	9	9	32.0	13.7	4.2	Yct.	2	.....	1889	Greenport, N. Y	Greenport, N. Y.
91150	.....	St. s.	[10] Yonkers	1,770	1,571	264.9	36.7	16.4	Frt.	21	600	1879	Cleveland, Ohio	Buffalo, N. Y.
27687	.....	St. s.	York	37	29	74.8	14.4	5.6	Pas.	4	130	1902	Manitowoc, Wis	Peoria, Ill.

[1] Formerly st. s. F. and P. M. No. 1.
[2] Formerly st. y. Valda.
[3] Formerly st. y. {a Punjaub. b Vinita.
[4] Formerly st. s. Georgiana.
[5] Formerly *st. p. City of Chattanooga.
[6] Formerly st. s. Dr. J. P. Whitbeck.
[7] Formerly st. y. Narcissus.
[8] Formerly el. y. Utopian.
[9] Formerly st. s. Santo Domingo.
[10] Formerly st. s. Milwaukee.
† Turbine.

Digitized by Google

MERCHANT **STEAM** VESSELS OF THE UNITED STATES—Continued.

Official No.	Signal letters.	Rig.	Name of vessel.	Gross tonnage.	Net tonnage.	Length.	Breadth.	Depth.	Service.	Crew.	Indicated horsepower.	When built.	Where built.	Home port (where permanent document issues).
						Feet.	*Feet.*	*Feet.*						
27672	.....	St. s.	York State	89	71	66.8	24.0	6.1	Pld.	3	.....	1899	Ludington, Mich	Grand Haven, Mich.
200184	.....	Na. y.	Yoroshli	12	12	42.0	8.5	4.5	Yct.	2	10	1903	South Boston, Mass	Philadelphia, Pa.
27550	J. B. K. S.	St. p.	[1] Yosemite	1,319	831	269.0	35.2	11.6	Pas.	25	.....	1862	San Francisco, Cal	Pt. Townsend, Wash.
27682	.....	St. s.	YOSEMITE	3,879	3,044	356.0	50.0	28.0	Pas.	14	1,000	1901	Wyandotte, Mich	Duluth, Minn.
202806	K. V. F. M.	St. s.	Yosemite	827	525	193.0	40.0	15.3	Pas.	25	.....	1906	Fairhaven, Cal	San Francisco, Cal.
27636	.....	St. s.	Youghiogheny	177	170	115.0	30.0	6.7	Lgt.	6	50	1889	Ashtabula, Ohio	Cleveland, Ohio.
27587	.....	Ga. s.	Young Burkhart	11	11	36.6	11.0	3.6	Pas.	1	.....	1870	Palacios, Tex	Galveston, Tex.
202616	.....	*Ga. p.	Young Taylor	14	14	52.0	14.5	2.0	Pas.	1	25	1905	Paducah, Ky	Evansville, Ind.
27683	.....	Ga. s.	Youngster	12	12	50.1	8.8	3.0	Pas.	1	.....	1900	Clinton, Iowa	Rock Island, Ill.
76255	.....	St. s.	[2] Yozephie	22	11	46.5	14.0	5.6	Tow.	3	.....	1881	Brooklyn, N. Y	Albany, N. Y.
27639	K.H.N.F.	St. s.	YUCATAN	3,525	2,317	336.2	43.2	22.3	Pas.	72	2,600	1890	Chester, Pa	Pt. Townsend, Wash.
27628	.....	St. s.	Yukon	29	14	36.3	13.5	5.5	Tow.	3	.....	1886	Seattle, Wash	Juneau, Alaska.
27661	.....	Ga. s.	Yukon	17	12	44.3	12.7	5.6	Frt.	3	.....	1894	Ballard, Wash	Seattle, Wash.
27635	K.G. F. N.	St. bge.	Yuma	447	369	160.5	23.0	8.3	Frt.	9	900	1889	Philadelphia, Pa	New London, Conn.
27655	.....	St. s.	YUMA	2,194	1,828	322.8	42.2	18.9	Frt.	18	1,000	1893	Cleveland, Ohio	Cleveland, Ohio.
201727	K. T. Q. V.	Ga. y.	Yuma	16	11	43.0	13.0	3.2	Yct.	2	18	1904	Miami, Fla	Key West, Fla.
200591	.....	Ga. s.	Yvette	34	34	63.9	20.3	4.1	Pas.	8	.....	1903	Wooster, Tex	Galveston, Tex.
27671	.....	Ga. s.	Yvonne	10	10	38.0	13.2	3.2	Pas.	2	.....	1899	.....do	Do.
			Z.											
28126	.....	*St. p.	Zalus Davis	46	46	90.0	18.6	3.4	Tow.	2	.....	1894	Dubuque, Iowa	Burlington, Iowa.
201817	.....	St. s.	Zapora	289	196	146.0	24.0	11.4	Fsh.	10	1,000	1905	Tacoma, Wash	Tacoma, Wash.
28136	K.N.L.M.	St. s.	[3] *Zealandia*	2,730	1,718	377.0	37.1	26.2	Pas.	81	1,900	1875	Govan, Scotland	New York, N. Y.
28151	.....	St. s.	Zebeitka	10	7	34.6	8.4	4.4	Fsh.	2	.....	1902	Seattle, Wash	Pt. Townsend, Wash.
201879	K.V.G. B.	Ga. y.	[4] Zeeland	47	25	79.7	13.0	6.7	Yct.	4	12	1905	Boston, Mass	Galveston, Tex.
203707	.....	Ga. s.	Zelda	13	8	40.7	10.2	3.5	Pas.	1	.....	1906	Washington, N. C	Newbern, N. C.
28112	.....	Ga. s.	Zella	7	6	23.5	12.5	4.4	Fsh.	1	.....	1888	Noank, Conn	Stonington, Conn.
28127	.....	St. s.	Zenith	95	47	83 1	21.5	11.3	Tow.	5	.....	1895	Benton Harbor, Mich	Duluth, Minn.
203841	.....	Ga. s.	Zenith	13	9	49.0	8.7	2.7	Frt.	2	.....	1906	Tacoma, Wash	Tacoma, Wash.
28129	.....	St. s.	ZENITH CITY	3,850	3,429	387.5	48.3	23.3	Pas.	24	1,100	1895	Chicago, Ill	Duluth, Minn.
125966	.....	St.c.bt.	[5] Zenobia	142	117	93.1	17.9	9.3	Frt.	3	22	1881	Lockport, N. Y	New York, N. Y.
28074	.....	St. p.	Zephyr	161	109	100.0	20.3	4.8	Tow.	6	87	1871	Seattle, Wash	Pt. Townsend, Wash.
202951	.....	Ga. s.	Zephyr	10	7	37.9	9.3	3.2	Frt.	1	.....	1906	Astoria, Oreg	Astoria, Oreg.
28148	.....	St. p.	Zerah, jr	71	71	106.0	29.0	4.8	Fer.	6	.....	1901	Helena, Ark	Memphis, Tenn.
28137	.....	Ga. s.	Zeta	14	7	49.7	8.8	3.3	Frt.	2	.....	1899	Biloxi, Miss	Baltimore, Md.
201147	K.T. P.W.	Ga. y.	Zeta No. 2	17	13	62.5	15.0	2.0	Yct.	3	.....	1904	Parkersburg, W. Va	New York, N. Y.
28142	.....	St. s.	Zetes	44	22	58.8	17.4	6.9	Pas.	5	.....	1900	East Boston, Mass	Boston, Mass.
136106	.....	St. s.	[6] Zillah	748	583	201.7	37.0	13.0	Frt.	14	785	1890	West Bay City, Mich	Duluth, Minn.
200093	.....	Ga. s.	Zillah	19	13	60.0	12.1	4.2	Pas.	1	.....	1903	Mariner Harbor, N. Y	Galveston, Tex.
202217	.....	Na. s.	Zilpha C	12	8	51.0	9.7	3.6	Pas.	2	.....	1903	Alexandria Bay, N. Y	Cape Vincent, N. Y.
28115	.....	*St. p.	Zinfandel	329	270	125.0	29.5	7.0	Pas.	8	230	1889	San Francisco, Cal	San Francisco, Cal.
28150	.....	St. y.	Zinganee	30	20	75.5	10.6	7.6	Yct.	4	.....	1902	Bristol, R. I	New York, N. Y.
28107	.....	St. s.	Zingara	24	15	56.0	10.5	4.2	Pas.	3	.....	1884	Redbank, N. J	Do.
200656	.....	St. s.	Zip	17	11	58.0	10.6	4.2	Pas.	4	.....	1904	Allemands, La	Brashear, La.
203007	K.V.H. L.	Ga. y.	Zirvah	49	43	64.7	19.0	7.1	Yct.	3	.....	1906	Boston, Mass	Newark, N. J.
28122	.....	St. s.	Ziyara	9	6	54.4	8.0	2.6	Msc.	2	.....	1890	Rome, N. Y	Mobile, Ala.
28153	.....	St. s.	Zoe	42	28	68.0	17.3	6.5	Pas.	4	.....	1903	Mobile, Ala	Do.
28101	.....	St. s.	*Zophar Mills*	185	121	120.5	25.2	8.0	Frb.	23	550	1882	Wilmington, Del	New York, N. Y.
28145	.....	St. y.	Zoraya	129	88	113.4	18.0	10.8	Yct.	8	500	1901	Port Jefferson, N. Y	Port Jefferson, N. Y.
201038	.....	Ga. y.	Zorayda	24	19	51.0	12.0	5.0	Yct.	1	.....	1900	New York, N. Y	New York, N. Y.
28037	.....	St. s.	[7] Zouave	86	43	96.5	20.8	8.1	Tow.	8	.....	1861	Albany, N. Y	Do.
28146	K.Q.W.V.	St. s.	ZULIA	1,713	1,079	266.0	37.0	17.0	Pas.	34	1,500	1901	Philadelphia, Pa	Wilmington, Del.

[1] Formerly {a st. p. Yosemite. b Br. st. p. Yosemite.
[2] Formerly st. s. John McDermott.
[3] Formerly {a British st. s. Zealandia. b Hawaiian st. s. Zealandia.
[4] Formerly ga. y. Elkhorn.
[5] Formerly st. c. bt. C. H. Foote.
[6] Formerly st. s. Edward Smith.
[7] Formerly {a st. s. Zouave. b U. S. S. Zouave.

Digitized by Google

PART III.—MERCHANT VESSELS OF THE UNITED STATES.

ALPHABETICAL LIST

OF

UNRIGGED MERCHANT VESSELS OF THE UNITED STATES.

1907.

Digitized by Google

ALPHABETICAL LIST

OF

UNRIGGED MERCHANT VESSELS OF THE UNITED STATES.

(Steel vessels in SMALL CAPITALS, iron vessels in *italics*.)

Official No.	Class.	Name of vessel.	Gross tonnage.	Net tonnage.	Crew.	When built.	Where built.	Home port (where permanent document issues).
		A.						
29975	Barge	A	130	123	2	1887	Brooklyn, N. Y	New York, N. Y.
30126	Scow	A	7	7	0	1897	Friday Harbor, Wash	Port Townsend, Wash.
30241	Barge	A	1,162	1,162	0	1900	St. Louis, Mo	St. Louis, Mo.
30287	Scow	†A A	24	24	1	1902	Whatcomb, Wash	Tacoma, Wash.
30169	do	A. B. C. 1	20	20	0	1896	Anacortes, Wash	Port Townsend, Wash.
30170	do	A. B. C. 2	20	20	0	1896	do	Do.
30135	do	A. B. C. VIII	18	18	0	1896	do	Do.
30136	do	A. B. C. IX	19	19	0	1896	do	Do.
30137	do	A. B. C. X	19	19	0	1896	do	Do.
30138	do	A. B. C. XI	19	19	0	1896	do	Do.
30030	Barge	A. C. H	258	258	1	1890	Lake Charles, La	Galveston, Tex.
30246	do	A. C. L. Co. No. 1	833	833	1	1900	Astoria, N. Y	New York, N. Y.
30247	do	A. C. L. Co. No. 2	832	832	1	1900	do	Do.
30248	do	A. C. L. Co. No. 3	834	834	1	1900	do	Do.
30249	do	A. C. L. Co. No. 4	831	831	1	1900	do	Do.
30254	do	A. C. L. Co. No. 6	698	698	1	1901	do	Do.
30271	do	A. C. L. Co. No. 7	809	809	1	1901	do	Do.
163131	do	A. C. L. Co. No. 11	494	313	1	1907	Norfolk, Va	Norfolk, Va.
162964	do	A. C. L. Co. No. 14	887	887	2	1902	Chelsea, Mass	New York, N. Y.
29901	Canal boat	A. Crampton	111	111	1	1878	Moses Kill, N. Y	Plattsburg, N. Y.
713	Barge	A. Denike	427	360	1	1866	Greensboro, Md	Philadelphia, Pa.
30000	Canal boat	A. La Mountain	116	111	1	1881	Champlain, N. Y	Plattsburg, N. Y.
30222	do	A. A. Bellinger	103	98	1	1882	Tonawanda, N. Y	Do.
162012	Barge	A. B. Harris	343	343	1	1903	Brooklyn, N. Y	New York, N. Y.
29826	do	A. B. Kellogg	155	147	1	1872	Jersey City, N. J	Albany, N. Y.
30289	Canal boat	A. B. Spelman	103	98	1	1902	Champlain, N. Y	Plattsburg, N. Y.
30236	Barge	A. C. McClellan	252	214	1	1900	Brooklyn, N. Y	New York, N. Y.
30045	Canal boat	A. C. Spaulding	116	111	2	1890	Moses Kill, N. Y	Albany, N. Y.
162567	do	A. C. Vrooman	112	112	1	1887	Tonawanda, N. Y	Do.
106285	Barge	A. C. Whitney	360	360	0	1884	Boston, Mass	Boston, Mass.
29993	Canal boat	A. E. Low	104	99	1	1888	Whitehall, N. Y	Plattsburg, N. Y.
30012	do	A. G. Perham	103	98	1	1889	Champlain, N. Y	Do.
30298	Barge	A. G. Perham	276	276	1	1893	Port Richmond, N. Y	New York, N. Y.
29555	do	A. H. Lewis	150	142	2	1867	Athens, N. Y	Albany, N. Y.
30013	Canal boat	A. H. Palmer	96	91	1	1889	Fort Ann, N. Y	Plattsburg, N. Y.
162525	do	A. L. Dimmers	101	96	1	1883	Buffalo, N. Y	Do.
29987	do	A. N. Bedard	101	96	1	1888	Whitehall, N. Y	Do.
30130	Scow	A. No. 1	6	6	0	1897	Fairhaven, Wash	Port Townsend, Wash.
29935	Canal boat	A. O. Brainerd	93	89	1	1882	St. Albans, Vt	Plattsburg, N. Y.
30103	Scow	A. P. Assn. No. 1	24	24	0	1897	Semiahmoo, Wash	Port Townsend, Wash.
30104	do	A. P. Assn. No. 2	24	24	0	1897	do	Do.
30105	do	A. P. Assn. No. 3	16	16	0	1897	do	Do.
30106	do	A. P. Assn. No. 4	18	18	0	1897	do	Do.
30107	do	A. P. Assn. No. 5	17	17	0	1897	do	Do.
30108	do	A. P. Assn. No. 6	16	16	0	1897	do	Do.
30109	do	A. P. Assn. No. 7	17	17	0	1897	do	Do.
30110	do	A. P. Assn. No. 8	16	16	0	1897	do	Do.
30111	do	A. P. Assn. No. 9	16	16	0	1897	do	Do.
30112	do	A. P. Assn. No. 10	16	16	0	1897	do	Do.
30113	do	A. P. Assn. No. 11	16	16	0	1897	do	Do.
30114	do	A. P. Assn. No. 12	16	16	0	1897	do	Do.
30116	do	A. P. Assn. No. 14	16	16	0	1897	do	Do.
30117	do	A. P. Assn. No. 15	16	16	0	1897	do	Do.
30118	do	A. P. Assn. No. 16	14	14	0	1897	do	Do.
30119	do	A. P. Assn. No. 17	14	14	0	1897	do	Do.
30120	do	A. P. Assn. No. 18	10	10	0	1897	do	Do.
30121	do	A. P. Assn. No. 19	10	10	0	1897	do	Do.
30122	do	A. P. Assn. No. 20	10	10	0	1897	do	Do.
30123	do	A. P. Assn. No. 21	10	10	0	1897	do	Do.
30115	do	A. P. Assn. No. 22	28	28	0	1898	do	Do.

† Steel.

Digitized by Google

UNRIGGED MERCHANT VESSELS OF THE UNITED STATES—Continued.

Official No.	Class.	Name of vessel.	Gross tonnage.	Net tonnage.	Crew.	When built.	Where built.	Home port (where permanent document issues).
47171	Scow	[1] A. P. Assn. No. 23	7	7	0	1900	New Whatcom, Wash	Port Townsend, Wash.
47174	do	[2] A. P. Assn. No. 24	24	24	0	1900	do	Do.
30256	do	A. P. Assn. No. 25	23	23	0	1901	do	Do.
30257	do	A. P. Assn. No. 26	23	23	0	1901	do	Do.
30258	do	A. P. Assn. No. 27	23	23	0	1901	do	Do.
30259	do	A. P. Assn. No. 28	23	23	0	1901	do	Do.
30260	do	A. P. Assn. No. 29	23	23	0	1901	do	Do.
30263	do	A. P. Assn. No. 30	23	23	0	1901	do	Do.
30304	do	A. P. Assn. No. 31	23	23	0	1903	Whatcom, Wash	Do.
30308	do	A. P. Assn. No. 32	24	24	0	1903	do	Do.
30171	do	A. P. Co. No. 1	8	8	0	1896	Anacortes, Wash	Do.
30268	do	A. P. Co. No. 2	30	30	0	1901	Everett, Wash	Port Angeles, Wash.
30269	do	A. P. Co. No. 3	30	30	0	1901	do	Port Townsend, Wash.
30153	do	A. P. Co. No. 5	8	8	0	1896	Anacortes, Wash	Do.
30154	do	A. P. Co. No. 6	8	8	0	1896	do	Do.
30155	do	A. P. Co. No. 7	7	7	0	1896	do	Do.
30157	do	A. P. Co. No. 9	8	8	0	1896	do	Do.
30159	do	A. P. Co. No. 11	8	8	0	1896	do	Do.
30172	do	A. P. Co. No. 12	26	26	0	1896	do	Do.
30173	do	A. P. Co. No. 13	30	30	0	1896	do	Port Angeles, Wash.
30174	do	A. P. Co. No. 14	9	9	0	1896	do	Port Townsend, Wash.
30175	do	A. P. Co. No. 15	21	21	0	1896	do	Port Angeles, Wash.
30176	do	A. P. Co. No. 16	21	21	0	1896	do	Do.
30177	do	A. P. Co. No. 17	7	7	0	1896	do	Port Townsend, Wash.
30178	do	A. P. Co. No. 18	7	7	0	1896	do	Do.
30179	do	A. P. Co. No. 19	8	8	0	1896	do	Do.
30180	do	A. P. Co. No. 20	12	12	0	1899	do	Do.
30181	do	A. P. Co. No. 21	12	12	0	1899	do	Do.
30182	do	A. P. Co. No. 22	26	26	0	1899	do	Do.
30183	do	A. P. Co. No. 23	26	26	0	1899	do	Do.
30061	Barge	†A. R. Co. No. 78	342	332	4	1895	Elizabeth, N. J	New York, N. Y.
162897	Scow	A. T. B. Co. No. 2	106	106	0	1906	Seattle, Wash	Port Townsend, Wash.
163069	do	A. T. B. Co. No. 5	149	149	0	1907	Everett, Wash	Do.
30092	do	A. P. Lawton	66	66	4	1891	Detroit, Mich	Buffalo, N. Y.
30302	Barge	A. W. Embrey	338	338	1	1895	Elkton, Md	Philadelphia, Pa.
30131	Scow	A and D No. 1	28	28	0	1897	Seattle, Wash	Seattle, Wash.
30132	do	A and D No. 2	28	28	0	1897	do	Juneau, Alaska.
30191	do	A and D No. 3	16	16	0	1899	Anacortes, Wash	Do.
30192	do	A and D No. 4	16	16	0	1899	do	Port Townsend, Wash.
30194	do	A and D No. 6	17	17	0	1899	do	Do.
30195	do	A and D No. 7	17	17	0	1899	do	Do.
30196	do	A and D No. 8	17	17	0	1899	do	Do.
30197	do	A and D No. 9	9	9	0	1899	do	Do.
30310	do	A and D No. 10	7	7	0	1903	Fairhaven, Wash	Do.
29940	Barge	Abraham Drucker	178	168	1	1882	Washington N. C	New York, N. Y.
30225	do	Acme	72	72	0	1900	Rock Island, Ill	Rock Island, Ill.
30101	Scow	Acme No. 1	54	54	0	1891	Port Townsend, Wash	Seattle, Wash.
30038	Barge	Active	186	176	1	1891	Brooklyn, N. Y	New York, N. Y.
30255	do	Active	79	79	2	1889	do	Do.
30239	do	Acton	110	110	2	1900	Grand Forks, N. Dak	Pembina, N. Dak.
29974	do	Actor	245	237	1	1887	Wilmington, Del	New York, N. Y.
690	do	Ada	68	65	1	1862	Saybrook, Conn	Do.
30139	Scow	Ada	7	7	0	1896	Anacortes, Wash	Port Townsend, Wash.
30141	do	Ada	233	233	1	1898	Perth Amboy, N. J	New York, N. Y.
30245	Barge	Ada A	141	141	0	1900	Brooklyn, N. Y	Do.
29964	do	Adaline	148	141	5	1886	Rockyhill, Conn	Fall River, Mass.
162518	Canal boat	Adamantine	131	131	1	1890	Tonawanda, N. Y	Buffalo, N. Y.
30286	do	Adda McClellan	159	159	1	1900	Durhamville, N. Y	New York, N. Y.
42181	Barge	[3] Addie	177	168	2	1863	Malden, N. Y	Do.
105245	do	Addie Jordan	376	357	1	1873	Saco, Me	Norfolk, Va.
105423	do	Addie B. Bacon	422	422	1	1874	Philadelphia, Pa	Providence, R. I.
29957	do	Addie and Carrie	198	188	1	1884	City Island, N. Y	New York, N. Y.
29924	Canal boat	Addison B. Colvin	97	92	1	1881	Fort Edward, N. Y	Plattsburg, N. Y.
30088	Barge	Adelaide	49	49	5	1896	Rock Island, Ill	La Crosse, Wis.
29973	Scow	Adele	116	116	2	1887	Brooklyn, N. Y	New York, N. Y.
30039	Canal boat	Adeline Pechette	109	103	1	1890	Northumberland, N. Y	Plattsburg, N. Y
30081	Barge	Adirondack	144	144	0	1888	Champlain, N. Y	New York, N. Y.
30212	do	Admiral	357	357	6	1900	Brooklyn, N. Y	Do.
36763	do	[4] Admiral	160	160	2	1884	Barren Creek, Md	Baltimore, Md.
30165	do	Admiral Dewey	268	268	1	1899	West New Brighton, N. Y	New York, N. Y.
30075	do	Adolph Dexheimer	184	184	1	1888	Landingville, Pa	Do.
162456	do	Adrea	372	372	1	1905	Rondout, N. Y	Do.
162673	do	Advance	351	351	1	1905	Brooklyn, N. Y	Do.
440	do	Agnes	80	67	1	1849	Ellsworth, Me	Do.
105925	do	Agnes	576	572	3	1880	Oscoda, Mich	Cleveland, Ohio.

[1] Formerly scow K No. 1.
[2] Formerly scow K No. 4.
[3] Formerly barge Harvest Home.
[4] Formerly barge {a E. E. Jackson & Co. barge No. 4. b Navy coal barge. No. 7.
† Steel.

Digitized by Google

UNRIGGED MERCHANT VESSELS OF THE UNITED STATES—Continued.

Official No.	Class.	Name of vessel.	Gross tonnage.	Net tonnage.	Crew.	When built.	Where built.	Home port (where permanent document issues).
162377	Scow	Agnes	31	31	0	1905	Clover Bay, Alaska	Ketchikan, Alaska.
35616	Barge	[1]Agnes McNally	417	417	1	1901	Elkton, Md	Philadelphia, Pa.
29970	Scow	Ajax	39	39	6	1886	Ogdensburg, N. Y	Ogdensburg, N. Y.
30162	Barge	Ajax	226	208	0	1899	Seattle, Wash	Seattle, Wash.
30220	do	[2]Ajax	688	607	7	1872	Tynemouth, N. B	Pensacola, Fla.
162793	Scow	Ajax	252	160	6	1906	Hartford, Conn	Hartford, Conn.
30034	Barge	Akron	410	383	2	1890	Brooklyn, N. Y	New York, N. Y.
30084	do	Akron	132	92	2	1897	Baltimore, Md	Baltimore, Md.
30055	do	Alabama	180	171	1	1893	Bon Secour, Ala	Mobile, Ala.
30198	do	Alabama	292	271	0	1899	Port Richmond, N.Y	New York, N. Y.
29522	do	Alanson A. Sumner	249	237	2	1869	New Baltimore, N. Y	Albany, N. Y.
162202	Scow	Alaskan	9	9	0	1904	Seattle, Wash	Seattle, Wash.
30009	Barge	Albany	659	634	3	1889	Noank, Conn	New York, N. Y.
30028	do	Albany	447	418	0	1890	Brooklyn, N. Y	Do.
30281	do	Albemarle	419	388	1	1902	Milford, Del	Philadelphia, Pa.
162698	do	Albert	135	135	1	1906	Morgan City, La	Galveston, Tex.
29982	Canal boat	Albert Johnson	106	101	1	1887	Whitehall, N. Y	Plattsburg, N. Y.
30168	do	Albert F. Jordan	107	99	1	1898	do	Albany, N. Y.
30067	Barge	[3]Albert F. McWilliams	413	413	3	1896	Port Richmond, N. Y	New York, N. Y.
30050	Canal boat	Albion	219	209	0	1892	Elkton, Md	Do.
30083	Barge	Alert	265	265	1	1893	Port Richmond, N. Y	Do.
162882	do	Alert	276	256	2	1906	Long Island City, N. Y	Do.
30067	Canal boat	Alexander Bertrand	101	95	1	1897	Champlain, N. Y	Albany, N. Y.
30029	do	Alex Black	93	88	1	1890	Schuylersville, N. Y	Plattsburg, N. Y.
30042	do	Alexander Macdonald	105	99	1	1891	Whitehall, N. Y	Do.
30291	Barge	ALEXANDER MAITLAND	3,351	2,998	8	1902	Buffalo, N. Y	Cleveland, Ohio.
29558	do	Alexander H. Horton	161	153	2	1866	Athens, N. Y	Albany, N. Y.
30288	do	Alex. J. Gibson	431	431	3	1901	Elkton, Md	Philadelphia, Pa.
29928	Canal boat	Alex. S. Spear	125	118	1	1890	Dunhams Basin, N. Y	Plattsburg, N. Y.
29999	Barge	Alfred	171	171	3	1878	Brooklyn, N. Y	New York, N. Y.
30262	Canal boat	Alfred Richards	111	105	1	1901	Fort Ann, N. Y	Plattsburg, N. Y.
162306	Barge	Alfred Walter	300	300	1	1904	Perth Amboy, N. J	Perth Amboy, N. J.
30049	do	Alfred J. Murray	256	243	2	1892	New Brunswick, N. J	Norfolk, Va.
29937	do	Alice	260	247	1	1882	Rockyhill, Conn	Hartford, Conn.
30031	do	Alice	185	185	1	1882	Galveston, Tex	Galveston, Tex.
30148	do	Alice	253	240	1	1898	Gildersleeve, Conn	Perth Amboy, N. J.
30232	do	Alice	299	299	1	1900	West New Brighton, N. Y	New York, N. Y.
30284	do	Alice	182	182	0	1895	Port Richmond, N. Y	Do.
30293	Scow	Alice	32	32	0	1901	Loring, Alaska	Ketchikan, Alaska.
30300	Barge	Alice	292	292	1	1901	Sleightsburg, N. Y	New York, N. Y.
162747	do	Alice	70	70	0	1900	Winona, Minn	La Crosse, Wis.
30052	Canal boat	Alice Fallon	116	110	1	1891	Whitehall, N. Y	Plattsburg, N. Y.
567	Barge	Alice Richards	278	267	4	1867	Manitowoc, Wis	Cleveland, Ohio.
162607	do	Alice Tague	354	354	1	1905	Rondout, N. Y	New York, N. Y.
30068	Canal boat	Alice Tryon	188	188	0	1888	Wilmington, Del	Do.
30240	Dredge	Alice Vivian	710	710	8	1898	Islip, N. Y	Patchogue, N. Y.
30066	Canal boat	Alice T. Clark	116	111	1	1891	Whitehall, N. Y	Albany, N. Y.
162224	do	Alida B	118	118	1	1899	Tonawanda, N. Y	Bridgeport, Conn.
162794	do	Alida J. Jennings	116	98	1	1887	Buffalo, N. Y	New York, N. Y.
163111	Scow	Aligator	14	14	0	1907	Bellingham, Wash	Port Townsend, Wash.
162192	Barge	Allan H. Dumont	176	176	1	1903	Rondout, N. Y	New York, N. Y.
29922	do	Allegheny	908	908	0	1880	Pittsburg, Pa	Pittsburg, Pa.
162037	do	Allegheny	237	175	2	1903	Baltimore, Md	Baltimore, Md.
162470	do	Allice	168	168	3	1905	Scranton, Miss	Mobile, Ala.
29995	Scow	Alligator	107	101	1	1887	Sayreville, N. J	Perth Amboy, N. J.
29919	Barge	Allison White	269	263	1	1880	Wilmington, Del	New York, N. Y.
30285	do	Alma	385	368	0	1902	Gildersleeve, Conn	Hartford, Conn.
63050	do	[4]Alma	314	314	1	1900	Brooklyn, N. Y	New York, N. Y.
30205	Scow	Alpha	33	33	0	1898	New Haven, Conn	Do.
29960	Canal boat	Alphonse Gravel	89	84	1	1884	Whitehall, N. Y	Albany, N. Y.
30264	Barge	Alpine	158	156	1	1901	Port Richmond, N. Y	Perth Amboy, N. J.
30270	do	Alpine	311	260	2	1901	Baltimore, Md	Baltimore, Md.
162912	do	Altha	31	31	4	1905	Knoxville, Tenn	Chattanooga, Tenn.
162822	do	Alton	424	403	1	1906	Brooklyn, N. Y	New York, N. Y.
29942	Canal boat	Alvah Miller	98	93	1	1882	Fort Miller, N. Y	Albany, N. Y.
162805	House boat	Amaryllis	140	140	2	1906	Alexandria Bay, N. Y	Cape Vincent, N. Y.
30089	Barge	AMAZON	3,599	3,331	8	1897	Chicago, Ill	Cleveland, Ohio.
29586	do	Amboy	110	105	2	1844	New York, N. Y	New York, N. Y.
30305	do	Amboy	418	396	1	1903	Brooklyn, N. Y	Do.
30002	do	Amelia	160	152	2	1888	do	Do.
30166	do	Amelia	283	269	1	1899	Gildersleeve, Conn	Perth Amboy, N. J.
911	do	Amelia H. Leaming	174	165	0	1864	Dennisville, N. J	New York, N. Y.
30085	do	Amelia T	164	164	1	1896	Brooklyn, N. Y	Do.
162184	do	Amenia	170	170	2	1904	Hoboken, N. J	Do.
29739	do	America	209	199	2	1872	Rondout, N. Y	Do.
30134	Scow	American Flag	20	20	0	1898	Port Angeles, Wash	Port Townsend, Wash.
162421	Canal boat	American Seal	103	98	1	1905	Whitehall, N. Y	Plattsburg, N. Y.
162105	Barge	American Salt Co. No. 4	234	234	2	1903	Belle Isle, La	Chicago, Ill.
162130	do	American Salt Co. No. 5	234	234	2	1903	do	Do.

[1] Formerly barge D. Fairfax Bush.

[2] Formerly {a British bark St. Andrew. b Russian bark Verdandi.

[3] Formerly barge Ada L. Tice.

[4] Formerly barge {a W. A. P. No. 4. b J. Hughes.

Digitized by Google

UNRIGGED MERCHANT VESSELS OF THE UNITED STATES—Continued.

Official No.	Class.	Name of vessel.	Gross tonnage.	Net tonnage.	Crew.	When built.	Where built.	Home port (where permanent document issues).
30095	Scow	Americus	170	139	4	1898	Noank, Conn	New Haven, Conn.
29953	Barge	Amity	250	239	1	1884	Brooklyn, N. Y	New York, N. Y.
162068	Canal boat	Amos Yell	103	98	1	1903	Fort Ann, N. Y	Plattsburg, N. Y.
30022	do	Amsterdam	200	193	0	1890	Elkton, Md	New York, N. Y.
30267	Barge	Amy R. Mack	256	251	1	1901	Perth Amboy, N. J	Do.
162300	do	Anaconda	152	152	1	1900	do	Perth Amboy, N. J.
30234	do	Anderson	31	31	2	1900	East Grand Forks, Minn	Pembina, N. Dak.
162799	do	Anderson	102	102	1	1906	Wallisville, Tex	Galveston, Tex.
162928	do	†Andrew	291	285	0	1906	Gildersleeve, Conn	Hartford, Conn.
30292	do	Andrew Ferris	211	211	1	1902	Eddyville, N. Y	New York, N. Y.
30074	do	Andrew Merkle	266	266	0	1892	South Rondout, N. Y	Do.
30294	do	Andrew J. Dutcher	351	351	1	1902	Rondont, N. Y	Do.
29939	Canal boat	Andrew J. Taft	111	105	1	1881	Champlain, N. Y	Plattsburg, N. Y.
30051	Barge	Andrew M. Church	278	264	3	1892	New Baltimore, N. Y	Bridgeport, Conn.
29997	Canal boat	Andrew M. Platt	99	94	1	1887	Champlain, N. Y	Plattsburg. N. Y.
30149	Barge	Andrews	301	301	1	1892	Elkton, Md	New York, N. Y.
30069	do	Angelo	225	225	0	1895	Port Richmond, N. Y	Do.
162510	Canal boat	Angelus	104	98	1	1905	Whitehall, N. Y	Albany, N. Y.
163036	Barge	Anie G	40	40	2	1906	South Pittsburg, Tenn	Chattanooga, Tenn.
162603	do	Anita	262	262	1	1905	Morgan City, La	Galveston, Tex.
30204	do	Anna	284	271	8	1899	Gildersleeve, Conn	Hartford, Conn.
162351	do	Anna	47	47	0	1904	Kenmare, N. Dak	Pembina, N. Dak.
30309	do	Anna Dale	700	700	4	1895	Jeffersonville, Ill	Cairo, Ill.
29958	Canal boat	Anna Hathaway	106	100	1	1884	Whitehall, N. Y	Plattsburg, N. Y.
162617	Barge	Anna L	397	397	1	1905	Rondout, N. Y	New York, N. Y.
163132	do	Anna Murphy	284	284	1	1907	South Rondout, N. Y	Do.
162077	do	Anna O'Boyle	351	351	1	1903	Rondout, N. Y	Do.
163038	do	Anna R	405	405	1	1905	Kingston, N. Y	Do.
30143	do	Anna S	181	181	0	1898	do	Do.
162354	Canal boat	Anna B. Martin	105	99	1	1904	Watervliet, N. Y	Plattsburg, N. Y.
163087	Barge	Anna E. Cullen	276	276	1	1906	Rondout, N. Y	New York, N. Y.
30071	Canal boat	Anna J. Tryon	116	116	0	1891	Fort Edward, N. Y	Plattsburg, N. Y.
30072	Barge	Anna M. Brown	284	284	1	1892	Kingston, N. Y	New York, N. Y.
162376	do	Anna M. Fahy	315	315	1	1903	do	Do.
162387	do	Anna M. McNally	424	424	1	1905	Elkton, Md	Philadelphia, Pa.
162038	do	Anna S. Carroll	310	310	1	1903	Kingston, N. Y	New York, N. Y.
162018	Scow	Annette	13	13	0	1903	Metlakahtia, Alaska	Ketchikan, Alaska.
105841	Barge	Annex 3	236	207	1	1879	Wilmington, Del	New York, N. Y.
1790	do	Annie	54	31	2	1869	Astoria, N. Y	Do.
30147	do	Annie	119	79	1	1898	Eddyville, N. Y	Do.
163026	do	Annie Bulger	233	233	1	1906	South Rondout, N. Y	Do.
162361	do	Annie Catharine	353	353	1	1904	Eddyville, N. Y	Newark, N. J.
162526	Canal boat	Annie Daly	101	96	1	1888	Whitehall, N. Y	Plattsburg, N. Y.
162031	do	Annie Gannon	101	96	1	1892	do	Do.
29955	do	Annie Laurie	92	87	1	1883	do	Do.
29977	do	Annie Maloney	128	122	1	1881	Lockport, N. Y	Do.
30218	do	Annie Murphy	104	99	1	1900	Whitehall, N. Y	Do.
30080	Barge	Annie O'Donnell	277	277	0	1894	Port Richmond, N. Y	New York, N. Y.
30226	Canal boat	Annie Tague	108	102	1	1883	Tonawanda, N. Y	Plattsburg, N. Y.
162390	Barge	Annie E. Embrey	431	431	1	1905	Elkton, Md	Philadelphia, Pa.
30238	Canal boat	Annie J. Guinan	105	100	1	1888	Buffalo, N. Y	Plattsburg, N. Y.
162512	do	Annie L. Ward	106	99	1	1905	Whitehall, N. Y	Albany, N. Y.
30303	Barge	Ansonia	417	403	1	1903	Brooklyn, N. Y	New York, N. Y.
30098	do	Anthony Hauck	247	247	1	1898	Jersey City, N. J	Do.
29929	Canal boat	Anthony Lively	97	93	1	1880	Champlain, N. Y	Plattsburg, N. Y.
29621	Barge	Anthracite	277	263	1	1873	Kingston, N. Y	New York, N. Y.
162742	do	Antietam	230	230	2	1906	Port Richmond, N. Y	Baltimore, Md.
30091	do	Antoinette	115	115	1	1897	Perth Amboy, N. J	Perth Amboy, N. J.
162821	do	Antwerp	424	402	1	1906	Brooklyn, N. Y	New York, N. Y.
163218	do	Anvik	198	198	3	1907	Seattle, Wash	Eagle, Alaska.
34449	do	[1]Appomattox	298	298	3	1894	Elkton, Md	Philadelphia, Pa.
29812	Scow	April	136	131	2	1874	Brooklyn, N. Y	New York, N. Y.
162605	Barge	Arabia	297	297	1	1905	Tomkins Cove, N. Y	Do.
30252	do	Araby	144	126	2	1901	Port Richmond, N. Y	Baltimore, Md.
1639	do	*Arasapha*	240	240	1	1869	Chester, Pa	Norfolk, Va.
162521	House boat	Arcadia	98	98	2	1905	Tottenville, N. Y	New York, N. Y.
30307	Barge	Archibald McNeil, jr	431	431	1	1903	Rondout, N. Y	Do.
30201	do	Archie Farr	135	123	1	1890	Ithica, N. Y	New London, Conn.
30167	do	Ardsley	415	393	1	1899	Brooklyn, N. Y	New York, N. Y.
29297	do	Argo	168	160	6	1868	Buffalo, N. Y	Ogdensburg, N. Y.
30060	do	Argos	456	456	1	1894	Perth Amboy, N. J	New York, N. Y.
29296	do	Argosy	168	160	6	1868	Buffalo, N. Y	Ogdensburg, N. Y.
29968	Scow	Arizona	156	149	1	1887	Sayreville, N. J	Perth Amboy, N. J.
53305	do	[2]Arizona	390	390	1	1900	Perth Amboy, N. J	Do.
162850	Barge	Arizona	923	923	0	1906	Winslow, Wash	St. Michael, Alaska.
29815	do	Ark	130	124	2	1873	Brooklyn, N. Y	New York, N. Y.
29906	Scow	[3]Ark	193	193	4	1879	do	Do.
30203	Barge	Ark	18	16	2	1899	Jacksonville, Fla	Jacksonville, Fla.
163157	do	Ark	51	51	1	1900	Alexandria Bay, N. Y	Cape Vincent, N. Y
29933	Canal boat	Armenia Allore	115	109	1	1882	Champlain, N. Y	Albany, N. Y.

[1] Formerly barge Confidence.
[2] Formerly barge Old Dominion.
[3] Formerly scow Anchor Line Floating Derrick.
† Exempt March 31, 1907.

Digitized by Google

UNRIGGED MERCHANT VESSELS OF THE UNITED STATES—Continued.

Official No.	Class.	Name of vessel.	Gross tonnage.	Net tonnage.	Crew.	When built.	Where built.	Home port (where permanent document issues).
29998	Scow	Arni	286	279	1	1882	Mystic Bridge, Conn	New York, N. Y.
30062	Barge	Aroa	474	474	1	1895	Brooklyn, N. Y	Do.
29952	do	Arthur	431	398	0	1882	do	Do.
30251	do	Arthur	200	200	0	1900	Port Richmond, N. Y	Do.
30253	Scow	Arthur	47	47	0	1901	Port Townsend, Wash	Port Townsend, Wash.
163018	Barge	Arthur	240	226	0	1906	Gildersleeve, Conn	Hartford, Conn.
29951	do	Arthur Jackson	166	159	0	1883	Landingville, Pa	New York, N. Y.
30243	Canal boat	Arthur A. Senecal	104	99	1	1900	Champlain, N. Y	Plattsburg, N. Y.
162265	Barge	Arthur R. Cullen	216	216	1	1901	Rondout, N. Y	New York, N. Y.
30151	Canal boat	Arthur and Eddie	110	104	1	1898	Whitehall, N. Y	Albany, N.Y.
162093	Barge	Arthur & Mildred	357	357	0	1903	Rondout, N. Y	New York, N. Y.
29926	Canal boat	Arty B. Martin	118	112	1	1880	Larrabee Point, Vt	Plattsburg, N. Y.
30301	Barge	Arundel	418	418	2	1902	Elkton, Md	Baltimore, Md.
30219	do	Ash	141	141	2	1900	Portsmouth, Va	Norfolk, Va.
30235	Scow	Ash	9	9	0	1900	Brans Bay, Wash	Port Townsend, Wash.
30274	Barge	Ashbrook	165	154	1	1901	Port Richmond, N. Y	Perth Amboy, N. J.
29954	do	Ashland	245	234	1	1884	Brooklyn, N. Y	New York, N. Y.
30273	do	Ashland	166	155	1	1901	Port Richmond, N. Y	Perth Amboy, N. J.
163086	House boat	Atheling	48	48	0	1907	Newport, R. I	Newport, R. I.
30076	Barge	Athens	153	113	1	1896	Athens, N. Y	Perth Amboy, N. J.
30275	do	Athens	166	155	1	1901	Port Richmond, N. Y	Do.
30299	do	Atlantic	399	399	2	1901	Elkton, Md	Baltimore, Md.
162027	do	Atlantic	277	277	1	1903	Perth Amboy, N. J	New York, N. Y.
30048	do	Atlantis	351	341	1	1892	Brooklyn, N. Y	Do.
29990	Scow	Atlas	147	139	3	1888	City Island, N.Y	Do.
105998	Barge	Atlas	637	625	0	1880	The Dalles, Oreg	Portland, Oreg.
162096	do	Atlas	392	392	1	1903	Elkton, Md	Philadelphia, Pa.
162173	do	Atlida	253	239	0	1904	Gildersleeve, Conn	Hartford, Conn.
1027	Barge	Atmosphere	275	261	5	1863	Milan, Ohio	Port Huron, Mich.
30200	Scow	Atom	7	7	0	1896	Anacortes, Wash	Port Townsend, Wash.
30046	Canal boat	Attica	218	204	0	1891	Elkton, Md	New York, N.Y.
162422	do	Aubrey E. Meyer	104	98	1	1905	Whitehall, N. Y	Plattsburg, N. Y.
30032	Barge	Auburn	454	421	0	1890	Brooklyn, N. Y	New York, N. Y.
30276	do	Auburn	166	155	1	1901	Port Richmond, N. Y	Perth Amboy, N. J.
30295	do	Augusta	152	152	1	1902	Orange, Tex	Galveston, Tex.
162156	Canal boat	Augusta G	117	108	1	1889	Oswego, N. Y	Plattsburg, N. Y.
30207	Barge	Auguste	165	165	1	1899	Brooklyn, N. Y	New York, N. Y.
29499	do	Aunt Kate	257	244	1	1869	Coxsackie, N. Y	Do.
29736	do	Aunt Mary	269	258	1	1872	do	Do.
30187	do	Aurora	144	136	0	1899	Pensacola, Fla	Do.
162008	Canal boat	Aurora	102	97	1	1903	Champlain, N. Y	Plattsburg, N. Y.
162394	Scow	Aurora	24	24	0	1904	Bellingham, Wash	Port Townsend, Wash.
29816	Barge	Autocrat	948	948	0	1874	Portland, Oreg	Portland, Oreg.
30056	do	Avieze	165	157	3	1881	Rondout, N. Y	New York, N. Y.
		B.						
31491	Barge	B	130	123	2	1887	Brooklyn, N. Y	New York, N. Y.
31714	Scow	B. B	24	24	1	1902	Whatcom, Wash	Tacoma, Wash.
31636	Canal boat	B. Huber	124	124	1	1887	Tonawanda, N. Y	Plattsburg, N. Y.
162514	Barge	B. West	122	122	0	1905	Buffalo, N. Y	Detroit, Mich.
31568	do	B. A. Starr	151	151	0	1892	Champlain, N. Y	New York, N. Y.
31730	do	B. C. Hendrickson	218	218	1	1902	Rondout, N. Y	Do.
31555	do	B. C. Co. No. 4	348	348	1	1896	Brooklyn, N. Y	Do.
31556	do	B. C. Co. No. 5	374	374	1	1896	do	Do.
31572	Scow	B. C. Co. No. 6	369	369	1	1897	Hoboken, N. J	Do.
31573	Barge	B. C. Co. No. 7	360	360	1	1897	Brooklyn, N. Y	Do.
31566	Scow	B. C. Co. No. 46	291	291	1	1896	Hoboken, N. J	Do.
31567	do	B. C. Co. No. 47	322	322	1	1896	do	Do.
31574	Barge	B. C. Co. No. 48	213	213	1	1897	Brooklyn, N. Y	Do.
162071	Scow	B. D. Brown	144	144	0	1903	Seattle, Wash	Seattle, Wash.
31521	Canal boat	B. F. Hewitt	103	98	1	1888	Fort Ann, N. Y	Plattsburg, N. Y.
31681	Barge	B. J. Scott	209	209	1	1895	Rondout, N. Y	New York, N. Y.
163100	Scow	B. M. I. No. 1	94	94	1	1907	Ballard, Wash	Port Townsend, Wash.
163141	do	B. M. I. No. 2	99	99	1	1907	do	Seattle, Wash.
31587	do	B. No. 1	8	8	0	1897	Fairhaven, Wash	Port Townsend, Wash.
31599	do	B. No. 5	63	63	1	1882	Sault Ste. Marie, Mich	Duluth, Minn.
31607	do	B. No. 15	116	116	1	1891	Port Huron, Mich	Do.
31609	do	B. No. 17	122	122	1	1898	West Superior, Wis	Do.
31610	do	B. No. 18	136	136	1	1898	do	Do.
31611	do	B. No. 19	169	169	1	1899	do	Do.
31612	do	B. No. 20	167	167	1	1899	do	Do.
31637	do	B. No. 21	398	398	1	1900	do	Do.
31685	do	B. No. 22	399	399	1	1901	do	Do.
31655	do	B. O. No. 1	35	35	0	1900	Blaine, Wash	Port Townsend, Wash.
31656	do	B. O. No. 2	35	35	0	1900	do	Do.
31657	do	B. O. No. 3	19	19	0	1900	do	Do.
31658	do	B. O. No. 4	19	19	0	1900	do	Do.
31659	do	B. O. No. 5	16	16	0	1900	do	Do.
31660	do	B. O. No. 6	16	16	0	1900	do	Do.
31661	do	B. O. No. 7	9	9	0	1900	do	Do.

Digitized by Google

UNRIGGED MERCHANT VESSELS OF THE UNITED STATES—Continued.

Official No.	Class.	Name of vessel.	Gross tonnage.	Net tonnage.	Crew.	When built.	Where built.	Home port (where permanent document issues).
31662	Scow	B. O. No. 8	9	9	0	1900	Blaine, Wash	Port Townsend, Wash.
31663	do	B. O. No. 9	9	9	0	1900	do	Do.
31664	do	B. O. No. 10	9	9	0	1900	do	Do.
162020	Barge	B. R. Dudley	477	477	1	1903	West New Brighton, N. Y	New York, N. Y.
31552	Barge	B. T. Donaldson	361	361	1	1895	Elkton, Md	Philadelphia, Pa.
31492	Canal boat	B. W. Burleigh	101	96	1	1887	Whitehall, N. Y	Plattsburg, N. Y.
31438	do	B. S. W. Clark	85	81	1	1880	do	Do.
31720	Scow	B. & F	18	18	0	1902	Beach, Wash	Port Townsend, Wash.
162508	do	B. & S	9	9	0	1905	Friday Harbor, Wash	Do.
162491	Barge	B. & W	10	10	1	1904	New Boston, Ill	Burlington, Iowa.
31717	Scow	B. & O. No. 1	30	30	0	1902	Anacortes, Wash	Seattle, Wash.
31718	do	B. & O. No. 2	30	30	0	1902	do	Do.
31732	Barge	Bacon	416	392	1	1903	Brooklyn N. Y	New York, N. Y.
53266	do	[1] BADGER	1,227	1,167	7	1891	Superior, Wis	Port Huron, Mich.
31727	do	Bailey	349	349	1	1896	Elkton, Md	Philadelphia, Pa.
31509	Canal boat	Baker Brothers	100	95	1	1881	Whitehall, N. Y	Plattsburg, N. Y.
31715	Scow	Baldwin	130	130	1	1900	Seattle, Wash	Seattle, Wash.
31484	Barge	Balize	356	345	2	1886	Perth Amboy, N. J	Perth Amboy, N. J.
31444	do	Balloon	327	311	1	1881	do	Do.
31404	do	Baltic	63	60	1	1877	Gowanus, N. Y	New York, N. Y.
162323	do	Baltic	319	319	1	1904	Eddyville, N. Y	Do.
31456	do	Baltimore	297	292	1	1882	Wilmington, Del	Perth Amboy, N. J.
31581	Scow	Baltimore	14	14	0	1897	Point Roberts, Wash	Port Townsend, Wash.
31726	Barge	Baltimore	369	369	2	1900	Elkton, Md	Baltimore, Md.
31470	do	Bandit	336	324	2	1884	Perth Amboy, N. J	Perth Amboy, N. J.
31629	do	Bangor	156	119	2	1900	Brooklyn, N. Y	New York, N. Y.
31452	do	Banjo	366	355	2	1881	Cambridge, Md	Perth Amboy, N. J.
162482	do	Banner	193	193	2	1902	Rondout, N.Y	Do.
31498	do	Banter	363	351	3	1888	Perth Amboy, N. J	Do.
53265	do	[2] BARAVIA	1,227	1,167	7	1891	Superior, Wis	Port Huron, Mich.
31559	do	Barber and Zeigler	154	154	1	1892	Elizabeth, N. J	New York, N. Y.
162119	do	Barberaux	294	279	0	1903	Gildersleeve, Conn	Hartford, Conn.
31630	do	Barge No. 1	154	154	0	1892	Humboldt, Cal	San Francisco, Cal.
31694	Scow	Barge No. 1	94	94	0	1901	Seattle, Wash	Seattle, Wash.
31696	do	Barge No. 2	94	94	0	1901	do	Do.
31577	Barge	BARGE No. 3	383	355	0	1898	Elizabeth, N. J	St. Michael, Alaska.
31695	Scow	Barge No. 3	96	96	0	1901	Seattle, Wash	Seattle, Wash.
31578	Barge	BARGE No. 4	383	355	0	1898	Elizabeth, N. J	St. Michael, Alaska.
31699	Scow	Barge No. 4	94	94	0	1901	Seattle, Wash	Seattle, Wash.
31631	Barge	Barge No. 5	154	154	0	1892	Humboldt, Cal	San Francisco, Cal.
31701	Scow	Barge No. 5	65	65	0	1901	Seattle, Wash	Seattle, Wash.
31702	do	Barge No. 6	65	65	0	1901	do	Do.
31704	do	Barge No. 7	166	166	0	1901	do	Do.
31461	Barge	Barnegat	298	294	2	1882	Wilmington, Del	Perth Amboy, N. J.
53258	do	[3] BARONESS	1,295	1,230	7	1890	Duluth, Minn	Port Huron, Mich.
31706	do	Barton	165	155	1	1901	Port Richmond, N.Y	Perth Amboy, N. J.
31534	Canal boat	Batavia	200	190	0	1890	Elkton, Md	New York, N. Y.
31488	Barge	Bay View	55	53	3	1883	Flushing, N. Y	Do.
31483	do	Beacon	341	329	2	1886	Perth Amboy, N. J	Perth Amboy, N. J.
31593	do	Bear	539	539	0	1898	Dutch Harbor, Alaska	St. Michael, Alaska.
31731	Canal boat	Beatrice Robert	103	97	1	1903	Whitehall, N. Y	Plattsburg, N. Y.
162016	Barge	Beatrice W	225	225	1	1903	Brooklyn, N. Y	New York, N. Y.
31565	do	Beauty	115	115	0	1896	Pittsburg, Pa	Pittsburg, Pa.
31468	do	Beaver	342	329	1	1884	Perth Amboy, N. J	Perth Amboy, N. J.
162437	do	Beaver	761	761	1	1905	Winslow, Wash	St. Michael, Alaska.
31639	Scow	Beaver No. 1	22	22	0	1900	Blaine, Wash	Port Townsend, Wash.
31640	do	Beaver No. 2	22	22	0	1900	do	Do.
31641	do	Beaver No. 3	22	22	0	1900	do	Do.
31462	do	Beaver No. 4	22	22	0	1900	do	Do.
31645	do	Beaver No. 6	22	22	0	1900	do	Do.
31646	do	Beaver No. 7	24	24	0	1900	do	Do.
31647	do	Beaver No. 8	24	24	0	1900	do	Do.
162318	Barge	Beaver Meadow	230	230	1	1904	West New Brighton, N. Y	Perth Amboy, N. J.
162151	do	Beder	63	63	0	1904	Moline, Ill	Rock Island, Ill.
31554	Canal boat	Bedford	130	130	1	1888	Whitehall, N. Y	New York, N. Y.
31733	Barge	Bedford	416	392	1	1903	Brooklyn, N. Y	Do.
31466	do	Bee	145	137	1	1883	do	Do.
31648	Scow	Bee	7	7	0	1900	Point Roberts, Wash	Port Townsend, Wash.
31667	do	Bee No. 1	15	15	0	1900	Anacortes, Wash	Do.
31668	do	Bee No. 2	21	21	0	1900	do	Do.
31672	do	Bee No. 4	21	21	0	1900	do	Do.
31594	Barge	Bell	195	189	2	1898	Catskill, N. Y	New York, N. Y.
31558	do	Bella	176	176	0	1887	Landingville, Pa	New Haven, Conn.
31560	do	Belle Reynolds	202	202	0	1890	Upper Nyack, N. Y	New York, N. Y.
162174	do	Belle F. Mesick	350	350	1	1904	Rondout, N. Y	Do.
31553	Canal boat	Belle of St. Clair	108	102	1	1895	Whitehall, N. Y	Plattsburg, N. Y.
31675	Barge	Bellmont	110	110	2	1900	Grand Forks, N. Dak	Pembina, N. Dak.

[1] Formerly barge 110. [2] Formerly barge 109. [3] Formerly barge 105.

Digitized by Google

UNRIGGED MERCHANT VESSELS OF THE UNITED STATES—Continued.

Official No.	Class.	Name of vessel.	Gross tonnage.	Net tonnage.	Crew.	When built.	Where built.	Home port (where permanent document issues).
31613	Scow	Ben	20	20	0	1896	Anacortes, Wash	Port Townsend, Wash.
31729	Barge	Ben	369	361	0	1903	Pensacola, Fla	Pensacola, Fla.
31541	do	Ben Brink	317	317	1	1888	Detroit, Mich	Buffalo, N. Y.
46583	do	[1] Benjamin Miller	300	300	0	1900	Rondout, N. Y	New York, N. Y.
31722	do	Bennie	259	225	2	1902	Wilmington, Del	Philadelphia, Pa.
162596	do	Bennington	250	250	0	1891	Saginaw, Mich	Port Huron, Mich.
162565	do	Bentru	110	110	2	1905	East Grand Forks, Minn	Pembina, N. Dak.
31549	Canal boat	Bergen	222	209	0	1892	Elkton, Md	New York, N. Y.
31728	Barge	Berks	379	379	1	1899	do	Philadelphia, Pa.
53256	do.†	[2] BERKSHIRE	1,192	1,132	7	1889	Duluth, Minn	Port Huron, Mich.
31564	do	Bernard McLain	146	146	0	1896	Champlain, N. Y	New York, N. Y.
162107	do	Bernard F. Guinan	322	322	1	1903	Kingston, N.Y	Do.
31709	Scow	Bert	45	45	0	1901	Port Townsend, Wash	Port Townsend, Wash.
31713	Barge	Bert	184	184	0	1889	Elkton, Md	New York, N. Y.
31520	Canal boat	Bertha	96	91	1	1889	Fort Ann, N. Y	Plattsburg, N. Y.
31598	Scow	Bertha	14	14	0	1897	Blaine, Wash	Port Townsend, Wash.
31542	Canal boat	Bertha M. Bullis	98	93	1	1891	Putnam, N. Y	Plattsburg, N. Y.
163011	Barge	Bertha S. Grill	350	350	1	1895	Rondout, N. Y	New York, N.Y.
162818	Canal boat	Bertie N. Mago	56	56	1	1884	Tonawanda, N. Y	Buffalo, N. Y.
31544	Barge	Berwick	103	98	3	1892	Kennebunk, Me	Portsmouth, N. H.
31589	Scow	Bess	10	10	0	1896	Anacortes, Wash	Port Townsend, Wash.
162690	Barge	Bessemer	151	104	1	1906	Baltimore, Md	Baltimore, Md.
31596	do	Bessie	338	323	0	1899	Gildersleeve, Conn	New York, N. Y.
31683	do	Bessie	12	12	1	1900	Rock Island, Ill	Rock Island, Ill.
120383	do	[3] Bessie J	433	433	1	1879	Camden, Me	Newark, N. J.
31679	do	Bessie C. Phalen	346	346	1	1900	West New Brighton, N. Y	New York, N. Y.
31507	Canal boat	Bessie G. Sherman	99	94	1	1888	Fort Ann, N. Y	Plattsburg, N. Y.
31590	Scow	Betsey	7	7	0	1896	Anacortes, Wash	Port Townsend, Wash.
31711	Barge	Betsey	211	211	0	1891	Elkton, Md	New York, N. Y.
31724	Scow	Big Sandy	185	185	0	1902	Port Blakeley, Wash	Seattle, Wash.
31677	Barge	Bigwood	110	110	2	1900	Grand Forks, N. Dak	Pembina, N. Dak.
31623	Scow	Bill	13	13	0	1899	Anacortes, Wash	Port Townsend, Wash.
162298	do	Bill	10	10	0	1904	Port Townsend, Wash	Do.
162052	do	Bill Bailey	27	27	0	1903	Loring, Alaska	Ketchikan, Alaska.
31454	Barge	Billow	348	337	1	1881	Cambridge, Md	Perth Amboy, N. J.
31632	Scow	Billy	142	137	0	1898	Beaumont, Tex	Pensacola, Fla.
31580	Barge	Binghamton	588	565	3	1889	Noank, Conn	New York, N. Y.
162233	Canal boat	Bird S. Coler	103	98	1	1904	Champlain, N. Y	Plattsburg, N. Y.
31734	Barge	Bituminous	244	244	0	1896	Perth Amboy, N. J	New York, N. Y.
31504	do	Bizarre	363	351	2	1888	do	Perth Amboy, N. J.
31373	do	Black Diamond	295	281	6	1875	Clayton, N. Y	Ogdensburg, N. Y.
31586	Scow	Black Jack	7	7	0	1898	New Whatcom, Wash	Port Townsend, Wash.
31678	Barge	Black Rock	115	99	0	1900	Brooklyn, N. Y	New York, N. Y.
31580	Scow	Blakeley No. 1	247	237	1	1898	Port Blakeley, Wash	San Francisco, Cal.
162118	do	Blakeley No. 2	334	334	0	1903	do	Seattle, Wash.
31463	Barge	Blanche	105	100	1	1882	Rockyhill, Conn	Boston, Mass.
31721	do	Blanche	159	159	0	1889	Landingville, Pa	New York, N. Y.
31633	Canal boat	Blanche Connors	105	99	1	1900	Whitehall, N. Y	Plattsburg, N. Y.
31634	do	Blanche Howard	104	99	1	1899	do	Do.
31506	Barge	Blizzard	363	351	2	1888	Perth Amboy, N. J	Perth Amboy, N. J.
31651	Canal boat	Bloomer & Bullard	100	95	1	1885	Tonawanda, N Y	Plattsburg, N. Y.
162334	Barge	Blue Bell	401	401	1	1904	Rondout, N. Y	New York, N. Y.
162615	do	Blue Bonnett	522	522	1	1905	do	Do.
162001	do	Blue Mountain	691	691	1	1903	do	Do.
162614	do	Blue Ridge	524	524	1	1905	do	Do
162576	do	Blunt	96	96	2	1905	Washburn, N. Dak	Pembina, N. Dak.
31503	do	Bluster	363	351	2	1888	Perth Amboy, N. J	Perth Amboy, N. J.
31597	Scow	Boahead	41	41	0	1897	Blaine, Wash	Port Townsend, Wash.
163163	do	Bob Cook	224	202	4	1907	Duluth, Minn	Duluth, Minn.
162045	Barge	Bobby Ho	379	371	0	1903	Pensacola, Fla	Pensacola, Fla.
31682	do	Bobs	200	200	0	1900	Port Richmond, N. Y	New York, N. Y.
31650	do	Bohemia	40	40	0	1899	Stillwater, Minn	Burlington, Iowa.
31736	do	Bois Brulé	68	68	6	1903	Bois Brulé Landing, Mo	St. Louis, Mo.
53260	do	[4] BOMBAY	1,295	1,230	7	1890	Duluth, Minn	Port Huron, Mich.
31569	Canal boat	Bonanza	105	99	1	1894	West Troy, N. Y	Albany, N. Y.
162189	Scow	Bonanza	27	27	0	1904	Seattle, Wash	Seattle, Wash.
31471	Barge	Bonito	336	324	1	1884	Perth Amboy, N. J	Perth Amboy, N. J
31545	do	Boots	230	230	1	1892	Lake Charles, La	Galveston, Tex.
31467	do	Boston	115	109	3	1883	Brooklyn, N.Y	New York, N. Y.
31582	Scow	Boston	11	11	0	1897	Point Roberts, Wash	Port Townsend, Wash.
63059	Barge	[5] Bowns-Pattison No. 3	285	285	1	1899	Port Richmond, N. Y	New York, N. Y.
31703	Scow	Bowser	11	11	0	1901	Ballard, Wash	Seattle, Wash.
31591	Barge	Boy	131	131	1	1886	Brooklyn, N.Y	New York, N. Y.
162691	do	Braddock	151	104	1	1906	Baltimore, Md	Baltimore, Md.
31485	do	Brait	343	333	2	1886	Perth Amboy, N. J	Perth Amboy, N. J.
31453	do	Breeze	355	342	1	1881	Cambridge, Md	Do.
163135	Scow	Bremerton	59	59	0	1905	Bremerton, Wash	Seattle, Wash.

[1] Formerly barge Janet.
[2] Formerly {a barge 103. b barge John Scott Russell.
[3] Formerly barge Fostima.
[4] Formerly barge 107.
[5] Formerly barge {a W. A. P. No. 19. b F. Hughes.
† Whaleback.

Digitized by Google

UNRIGGED MERCHANT VESSELS OF THE UNITED STATES—Continued.

Official No.	Class.	Name of vessel.	Gross tonnage.	Net tonnage.	Crew.	When built.	Where built.	Home port (where permament document issues).
162035	Barge	Brewster	215	195	1	1903	Brooklyn, N.Y	New York, N. Y.
162712	Dredge	Brian Boru	348	296	8	1889	Toledo, Ohio	Buffalo, N. Y.
31700	Scow	Briar	18	18	0	1901	Anacortes, Wash	Port Townsend, Wash.
31457	Barge	Bridgeport	297	292	1	1882	Wilmington, Del	Perth Amboy, N. J.
163051	do	Bridgeport	259	259	1	1907	Kingston, N. Y	New York, N. Y.
31698	do	Bright Star	217	217	1	1901	Rondout, N. Y	Do.
31450	do	Brilliant	319	305	3	1881	Perth Amboy, N. J	Perth Amboy, N. J.
162276	do	Brimstone	328	328	1	1904	Mariner Harbor, N. Y	New York, N. Y.
53269	do	[1] BRITTANIA	1,169	1,110	7	1891	West Superior, Wis	Port Huron, Mich.
3888	do	Broad Bill	5	5	1	1901	Moorhead City, N. C	Beaufort, N. C.
31562	Scow	Broad Mountain	237	237	1	1891	South Rondout, N. Y	New York, N. Y.
31502	Barge	Brooklyn	154	147	16	1887	South Brooklyn, N. Y	Do.
31735	do	Brooklyn	346	346	0	1903	Perth Amboy, N. J	Do.
162867	do	Brooklyn Eastern District Terminal No. 2.	853	853	2	1906	Noank, Conn	Do.
162868	do	Brooklyn Eastern District Terminal No. 9.	853	853	2	1906	do	Do.
31535	do	Brooklyn Freight Annex No. 6	367	367	1	1890	Brooklyn, N. Y	Do.
31536	do	Brooklyn Freight Annex No. 7	367	367	1	1890	do	Do.
31716	do	Brooks	133	133	1	1902	Cedar Bayou, Tex	Galveston, Tex.
31725	Scow	Brue	8	8	0	1901	Stanwood, Wash	Port Townsend, Wash.
31584	do	Bruno	171	171	0	1895	Port Richmond, N. Y	New York, N. Y.
31462	Barge	Brunswick	298	294	1	1882	Wilmington, Del	Perth Amboy, N. J.
162914	do	Brunswick	168	168	1	1906	Kingston, N. Y	New York, N. Y.
31494	do	Buckler	363	351	2	1887	Perth Amboy, N. J	Perth Amboy, N. J.
31497	do	Budget	363	351	2	1887	do	Do.
31394	do	Buffalo	122	116	2	1877	Brooklyn, N. Y	New York, N. Y.
31531	do	Buffalo	308	308	3	1890	East Saginaw, Mich	Cleveland, Ohio.
31532	do	Buffalo	663	652	0	1890	South Rondout, N. Y	New York, N. Y.
31618	do	Buffalo	351	351	6	1899	Wilmington, Del	Do.
31620	Canal boat	Buffalo Enquirer	131	131	1	1894	Tonawanda, N. Y	Do.
31499	Barge	Buffet	363	351	2	1888	Perth Amboy, N. J	Perth Amboy, N. J.
31666	Scow	Bug	13	13	0	1899	Anacortes, Wash	Port Townsend, Wash.
162075	Barge	Bulgaria	64	64	0	1903	Brooklyn, N. Y	New York, N. Y.
31691	do	Bullion	160	136	1	1900	Perth Amboy, N. J	Do.
31551	Canal boat	Bunce Brothers	95	90	1	1890	Ticonderoga, N. Y	Plattsburg, N. Y.
31710	Barge	Bunny	205	205	0	1891	Elkton, Md	New York, N. Y.
31469	do	Buoyant	342	329	2	1884	Perth Amboy, N. J	Perth Amboy, N. J.
31495	do	Burden	363	351	2	1887	do	Do.
31707	do	Burdett	165	155	1	1901	Port Richmond, N. Y	Do.
31684	Canal boat	Bush No. 10	153	153	1	1901	Rondout, N. Y	New York, N. Y.
31486	Barge	Bustle	344	332	1	1886	Perth Amboy, N. J	Perth Amboy, N. J.
2762	do	[2] Busy	327	313	2	1869	Halifax, Nova Scotia	New London, Conn.
162725	do	Butte	177	177	1	1906	Perth Amboy, N. J	Perth Amboy, N. J.
31505	do	Buttress	363	351	2	1888	do	Do.
31501	do	Byssus	363	351	2	1888	do	Do.
		C.						
33965	Barge	C	143	143	2	1874	Brooklyn, N. Y	New York, N. Y.
34435	Scow	C. C	6	6	0	1902	Whatcom, Wash	Tacoma, Wash.
34353	do	C. C. C. No. 1	13	13	0	1900	Beach, Wash	Port Townsend, Wash.
34354	do	C. C. C. No. 2	13	13	0	1900	do	Do.
34242	Barge	†C. S. C. Co. No. 1	133	125	0	1895	Cleveland, Ohio	New York, N. Y.
34243	do	†C. S. C. Co. No. 2	133	125	0	1895	do	Do.
34244	do	†C. S. C. Co. No. 3	133	125	0	1895	do	Do.
34245	do	†C. S. C. Co. No. 4	133	125	0	1895	do	Do.
34246	do	†C. S. C. Co. No. 5	133	125	0	1895	do	Do.
34249	do	†C. S. C. Co. No. 6	164	164	0	1896	Elizabeth, N. J	Do.
34250	do	†C. S. C. Co. No. 7	164	164	0	1896	do	Do.
34251	do	†C. S. C. Co. No. 8	164	164	0	1896	do	Do.
34252	do	†C. S. C. Co. No. 9	163	163	0	1896	do	Do.
34253	do	†C. S. C. Co. No. 10	163	163	0	1896	do	Do.
34259	do	†C. S. C. Co. No. 11	162	162	0	1896	do	Do.
34254	do	†C. S. C. Co. No. 12	164	164	0	1896	do	Do.
34256	do	†C. S. C. Co. No. 13	164	164	0	1896	do	Do.
34255	do	†C. S. C. Co. No. 14	163	163	0	1896	do	Do.
34258	do	†C. S. C. Co. No. 15	168	168	0	1896	do	Do.
34367	Scow	C. W. F. No. 1	16	16	0	1900	Anacortes, Wash	Port Angeles, Wash.
34381	do	C. W. F. No. 2	23	23	0	1900	do	Do.
34382	do	C. W. F. No. 3	22	22	0	1900	do	Do.
34401	Barge	C. Tryon	200	200	0	1901	Perth Amboy, N. J	New York, N. Y.
34211	do	C. C. Gibbs	195	195	1	1883	Galveston, Tex	Galveston, Tex.
162141	do	C. C. Harris	346	346	1	1903	Brooklyn, N. Y	New York, N. Y.
34177	do	C. E. Goin	111	105	0	1880	Portland, Conn	Do.
162211	Canal boat	C. E. Holden	104	99	1	1904	Whitehall, N. Y	Plattsburg, N. Y.
34131	do	C. E. Jefferson	105	99	1	1883	Champlain, N. Y	Do.
34415	do	C. E. Owens	102	97	1	1882	Lansing, N. Y	Do.
162200	Barge	C. E. Warren	269	269	1	1903	Sleightsburg, N. Y	Perth Amboy, N. J.
34176	do	C. F. Deering	106	101	0	1880	Portland, Conn	New York, N. Y.
34125	Canal boat	C. G. Donehue	107	101	2	1882	Whitehall, N. Y	Plattsburg, N. Y.

[1] Formerly barge 116.

[2] Formerly British bark Busy.

† Steel.

Digitized by Google

UNRIGGED MERCHANT VESSELS OF THE UNITED STATES—Continued.

Official No.	Class.	Name of vessel.	Gross tonnage.	Net tonnage.	Crew.	When built.	Where built.	Home port (where permanent document issues).
34209	Canal boat	C. G. Putnam	109	104	1	1889	Northumberland, N. Y.	Albany, N. Y.
162524	do	C. H. Carman	89	84	1	1880	Buffalo, N. Y.	Plattsburg, N. Y.
162579	do	C. H. Philo	119	119	1	1886	Lockport, N. Y.	New York, N. Y.
34343	Barge	C. H. Tibbits	269	269	1	1899	Tomkins Cove, N. Y.	Do.
34261	Canal boat	C. H. Tucker	227	227	0	1800	Elkton, Md.	Do.
34283	Barge	C. I. Gibbs, jr	126	126	2	1807	Brooklyn, N. Y.	Do.
162132	do	C. J. Brown	161	154	0	1903	Eddyville, N. Y.	Albany, N. Y.
162724	do	C. J. Cleary	284	284	1	1898	Brooklyn, N. Y.	New York, N. Y.
34172	Canal boat	C. J. Sargent	94	89	1	1878	Orwell, Vt.	Plattsburg, N. Y.
33890	Scow	C. J. Winant No. 5	91	86	1	1872	Rondout, N. Y.	Newark, N. J.
33981	do	C. J. Winant No. 6	93	88	1	1873	do	Perth Amboy, N. J.
34150	do	C. J. Winant No. 8	181	172	1	1886	Brooklyn, N. Y.	New York, N. Y.
34191	Barge	C. J. Winant No. 10	174	165	1	1889	do	Do.
34127	Canal boat	C. M. Hotchkiss	118	112	1	1881	Whitehall, N. Y.	Plattsburg, N. Y.
162894	do	C. M. Schuyler	94	90	1	1893	St. Johnsville, N. Y.	Albany, N. Y.
162002	Barge	C. R. Bowen	281	281	2	1892	Milford, Del.	Philadelphia, Pa.
162492	do	C. S. Ramsey	244	244	2	1905	Lake Charles, La.	Brashear, La.
162003	do	C. T. Rowland	282	282	2	1893	Elkton, Md.	Philadelphia, Pa.
34257	do	C. W. Bein	270	270	1	1896	Lake Charles, La.	Galveston, Tex.
34112	Canal boat	C. W. Haviland	99	94	1	1881	Fort Edward, N. Y.	Plattsburg, N. Y.
34174	do	C. W. Woodford	102	97	1	1884	Champlain, N. Y.	Do.
34171	do	C. Murray Biglow	101	96	1	1888	do	Albany, N. Y.
34239	Barge	Calacsieu	239	239	2	1895	Lake Charles, La.	Galveston, Tex.
34338	Scow	Calcium	345	345	1	1899	Buffalo, N. Y.	Buffalo, N. Y.
34333	Barge	Caledonia	415	393	0	1899	Brooklyn, N. Y.	New York, N. Y.
162681	do	Calumet	330	330	1	1906	Mariner Harbor, N. Y.	Do.
34451	do	Calvert	368	368	2	1900	Elkton, Md.	Baltimore, Md.
5704	do	Camden	434	424	0	1847	Derby, Conn.	Seattle, Wash.
34351	do	Camden	117	101	0	1900	Brooklyn, N. Y.	New York, N. Y.
34422	do	Camden	170	160	1	1901	Port Richmond, N. Y.	Perth Amboy, N. J.
34440	do	Cameron	105	105	0	1902	Jacksonville, Fla.	New York, N. Y.
34357	Canal boat	Canada	93	91	1	1900	Whitehall, N. Y.	Plattsburg, N. Y.
162439	Barge	Canary	10	10	3	1905	Nashville, Tenn.	Nashville, Tenn.
34321	do	Canastota	298	275	0	1899	Port Richmond, N. Y.	New York, N. Y.
34340	do	Canton	415	393	0	1899	Brooklyn, N. Y.	Do.
162861	do	Canuck	10	10	1	1905	Clayton, N. Y.	Cape Vincent, N. Y.
162486	do	Cape	256	235	1	1903	Brooklyn, N. Y.	New York, N. Y.
163216	do	Capitol	414	414	1	1907	do	Do.
162474	Scow	Capitol Box No. 1	44	44	0	1904	Tacoma, Wash.	Tacoma, Wash.
162475	do	Capitol Box No. 2	44	44	0	1904	do	Do.
162476	do	Capitol Box No. 3	46	46	0	1904	do	Do.
162477	do	Capitol Box No. 4	45	45	0	1903	do	Do.
34334	do	Capping Scow No. 1	12	12	0	1899	New Whatcom, Wash.	Port Townsend, Wash.
34335	do	Capping Scow No. 2	12	12	0	1899	do	Do.
34324	do	Capping Scow No. 3	12	12	0	1899	do	Do.
34325	do	Capping Scow No. 4	12	12	0	1899	do	Do.
34145	Barge	Capt. Albert	97	97	3	1885	Brooklyn, N. Y.	New York, N. Y.
34426	do	Captain Jameson	334	334	0	1901	Rondout, N. Y.	Do.
33957	Scow	Capt. John	58	55	2	1874	South Brooklyn, N. Y.	Do.
34146	Barge	Capt. Lange	125	125	1	1885	Brooklyn, N. Y.	Do.
34269	do	Capt. Tom	154	154	3	1893	do	Do.
162442	Canal boat	Capt. Chas. Hamilton	126	126	1	1890	Buffalo, N. Y.	Buffalo, N. Y.
162863	do	Capt. E. M. Grant	99	94	1	1894	Tonawanda, N. Y.	Plattsburg, N. Y.
162315	Barge	Capt. Peter Cahill	268	268	1	1897	Port Richmond, N. Y.	New York, N. Y.
162670	do	Capt. Thos. W. Connell	212	212	1	1904	Kingston, N. Y.	Do.
162340	do	Carbon	229	229	1	1904	West New Brighton, N. Y.	Perth Amboy, N. J.
34247	do	Carbonate	94	94	1	1896	Buffalo, N. Y.	Buffalo, N. Y.
33962	do	Carbondale	272	259	3	1873	Kingston, N. Y.	New York, N. Y.
34441	do	Cardigan	319	319	1	1901	Sleightsburg, N. Y.	Do.
162956	do	Caribou	186	186	0	1906	St. Michael, Alaska	St. Michael, Alaska.
34376	do	Carl	162	162	1	1899	Orange, Tex.	Port Arthur, Tex.
34446	do	Carl	150	150	1	1898	Brooklyn, N. Y.	New York, N. Y.
34192	do	Carlos French	433	421	1	1889	New Haven, Conn.	New Haven, Conn.
162888	do	Carman	424	403	1	1906	Brooklyn, N. Y.	New York, N. Y.
34448	do	Carolina	334	334	2	1897	Elkton, Md.	Norfolk, Va.
162808	do	Caroline	33	33	1	1898	Oswego, N. Y.	Cape Vincent, N. Y.
34389	Canal boat	Caroline White	105	100	1	1900	Champlain, N. Y.	Plattsburg, N. Y.
163074	Scow	Carp	27	27	0	1907	Bellingham, Wash.	Port Townsend, Wash.
162910	Barge	Carpacia	218	218	0	1906	Tomkins Cove, N. Y.	New York, N. Y.
34402	do	Carrie	385	368	0	1901	Gildersleeve, Conn.	Do.
34403	do	Carrie	15	15	0	1901	McGregor, Iowa	La Crosse, Wis.
34419	do	Carrie Hefner	299	299	0	1901	Rondout, N. Y.	New York, N. Y.
34263	Canal boat	Carrie Whitehead	95	95	0	1882	Ithaca, N. Y.	Do.
125306	Barge	Carrie L. Tyler	565	503	4	1874	Northport, N. Y.	Charleston, S. C.
34442	do	Carroll	300	300	2	1895	Elkton, Md.	Baltimore, Md.
163214	Canal boat	Carthage	115	109	1	1887	Lockport, N. Y.	Plattsburg, N. Y.
59439	Barge	Cassie	948	871	7	1890	Brooklyn, N. Y.	Baltimore, Md.
34336	do	Castleton	412	391	0	1899	do	New York, N. Y.
34317	do	[2] Catalpa	125	85	2	1864	Philadelphia, Pa.	Baltimore, Md.

[1] Formerly barge 201.

[2] Formerly { a st. s. Conqueror. b U. S. S. Catalpa.

Digitized by Google

UNRIGGED MERCHANT VESSELS OF THE UNITED STATES—Continued.

Official No.	Class.	Name of vessel.	Gross tonnage.	Net tonnage.	Crew.	When built.	Where built.	Home port (where permanent document issues).
162478	Barge	Catania	242	242	1	1905	Tomkins Cove, N. Y.	New York, N. Y.
162669	do	Catawba	150	150	1	1906	Port Richmond, N. Y.	Baltimore, Md.
34438	do	Catoctin	304	292	2	1901	do	Do.
34135	Canal boat	Catharine	119	113	1	1881	Larrabees Point, Vt.	Plattsburg, N. Y.
34425	Barge	Catharine Ward	253	241	1	1901	Perth Amboy, N. J.	New York, N. Y.
34453	do	Catskill	416	392	1	1903	Brooklyn, N. Y.	Do.
127220	do	Caumsett	154	154	6	1897	do	Do.
34214	Canal boat	Cayuga	200	187	0	1890	Elkton, Md.	Do.
34418	Barge	Cecelia McIlvaine	428	428	1	1901	do	Philadelphia, Pa.
34444	do	Cecil	370	370	2	1900	do	Baltimore, Md.
34416	Canal boat	Celena Delorme	99	94	1	1900	Whitehall, N. Y.	Plattsburg, N. Y.
34116	do	Celestia Cossey	121	115	1	1881	Ticonderoga, N. Y.	Do.
162675	Barge	Celestine McNally	441	441	2	1906	Elkton, Md.	Philadelphia, Pa.
34427	do	Cementon	169	159	1	1901	Port Richmond, N. Y.	Perth Amboy, N. J.
125538	do	Centennial	76	76	1	1876	Bridgeton, N. J.	Norfolk, Va.
162889	do	Central	424	402	1	1906	Brooklyn, N. Y.	New York, N. Y.
34432	do	Century	623	544	7	1901	do	Do.
34272	do	Chaldean	139	139	1	1896	do	Do.
34285	do	Chalfont	245	228	2	1897	Noank, Conn.	Philadelphia, Pa.
34268	do	Champlain	150	150	0	1888	Champlain, N. Y.	New York, N. Y.
34310	Canal boat	Champlain	100	95	1	1897	Whitehall, N. Y.	Plattsburg, N. Y.
34240	Barge	Charles	152	145	1	1895	Brooklyn, N. Y.	New York, N. Y.
34271	do	Charles	234	234	0	1896	Rondout, N. Y.	Do.
162679	do	Charles	396	378	0	1906	Gildersleeve, Conn.	Hartford, Conn.
34003	Canal boat	Charles Arpin	117	111	1	1879	Champlain, N. Y.	Albany, N. Y.
163057	Barge	Charles D	149	149	0	1888	Brooklyn, N. Y.	New York, N. Y.
162348	do	Charles Fey	285	285	1	1894	Kingston, N. Y.	Do.
34113	do	Charles Fisher	99	92	1	1880	Washington, N. C.	Do.
63044	do	[1]Charles Frederick	221	221	0	1901	Astoria, N. Y.	Do.
34289	do	Charles Gorman	264	264	1	1897	Port Richmond, N. Y.	Do.
34175	Canal boat	Charles McCaffrey	100	95	1	1888	Fort Ann, N. Y.	Albany, N. Y.
34266	Barge	Charles Mulford	309	309	1	1891	South Rondout, N. Y.	New York, N. Y.
34262	Scow	Charles O'Rourke	195	195	0	1896	Rondout, N. Y.	Do.
33554	Barge	Charles Spear	326	326	4	1864	Coxsackie, N. Y.	Do.
34264	Canal boat	Charles Whitehead	132	132	0	1884	Ithaca, N. Y.	Do.
34106	do	Charles A. Bissett	99	94	1	1881	Whitehall, N. Y.	Plattsburg, N. Y.
34304	Barge	Charles A. McCaffrey	357	357	1	1898	South Rondout, N. Y.	New York, N. Y.
34447	do	Charles C. McIlvaine	330	330	1	1897	Elkton, Md.	Philadelphia, Pa.
34223	Canal boat	Charles E. Conrad	134	128	1	1891	Northumberland, N. Y.	Plattsburg, N. Y.
34273	Barge	Charles E. Meyers	297	297	0	1896	Port Richmond, N. Y.	New York, N. Y.
34122	Canal boat	Charles E. Pearson	106	101	1	1881	Orwell, Vt.	Plattsburg, N. Y.
34173	do	Charles E. Rogers	104	99	1	1888	Champlain, N. Y.	Do.
34178	do	Charles E. Rogers	103	98	1	1888	do	Do.
162911	do	Charles E. Sweet	100	95	1	1887	Tonawanda, N. Y.	Albany, N. Y.
162817	do	Charles E. Williams	51	51	1	1892	Lockport, N. Y.	Buffalo, N. Y.
34111	Barge	Charles F. Berwind	162	155	0	1880	Wilmington, Del.	New York, N. Y.
34390	do	Charles F. Harris	199	199	0	†1893	Rondout, N. Y.	Do.
34410	do	Charles F. Luster	335	335	0	1901	do	Do.
30077	do	[2]Chas. F. Waterbury	244	244	1	1896	Long Island City, N. Y.	Do.
162767	do	Chas. G. Blades	416	416	3	1901	Newbern, N. C.	Newbern, N. C.
162803	Canal boat	Charles G. Rice	100	95	1	1889	Tonawanda, N. Y.	Plattsburg, N. Y.
162924	do	Chas. H. Saulpaugh	110	110	1			New York, N. Y.
34305	do	Charles K. Sparks	107	104	2	1888	Tonawanda, N. Y.	Albany, N. Y.
34331	Barge	Chas. L. Hutchinson	80	80	0	1898	St. Michael, Alaska	St. Michael, Alaska.
5856	do	Charles L. Mather	49	49	3	1861	Athens, N. Y.	Boston, Mass.
162633	do	Charles L. Tague	335	335	1	1905	Rondout, N. Y.	New York, N. Y.
162065	do	Charles N. Gregory	237	237	1	1903	do	Do.
34124	Canal boat	Charles P. Leroy	119	113	1	1881	Fort Ann, N. Y.	Plattsburg, N. Y.
33998	Barge	Charles R. Hoyt	127	127	1	1876	Kingston, N. Y.	New Haven, Conn.
162875	Canal boat	Charles S. Griffin	96	96	1	1883	Rome, N. Y.	New York, N. Y.
54193	Barge	[3]Charles T. Marston	257	244	1	1847	Brooklyn, N. Y.	Hartford, Conn.
162297	do	Charles W. Davis	221	221	1	1904	Philadelphia, Pa.	Philadelphia, Pa.
34297	Scow	Charley	24	24	0	1898	Blaine, Wash.	Port Townsend, Wash.
34142	Canal boat	Charlie R. Burleigh	105	100	1	1881	Whitehall, N. Y.	Plattsburg, N. Y.
13628	Barge	[4]Charlotte	104	104	2	1850	New Haven, Conn.	New York, N. Y.
34309	do	Charlotte	160	160	2	1898	Brooklyn, N. Y.	Do.
34332	do	Charlotte	410	389	0	1899	do	Do.
162447	do	CHARTIERS	275	275	2	1896	Elizabeth, N. J.	Galveston, Tex.
162931	do	Chase	282	282	1	1906	Perth Amboy, N. J.	Perth Amboy, N. J.
34337	do	Chatham	414	393	0	1899	Brooklyn, N. Y.	New York, N. Y.
34406	Scow	Cheboygan	95	95	1	1894	West Superior, Wis.	Marquette, Mich.
34347	Barge	Cheer	143	143	1	1900	Brooklyn, N. Y.	New York, N. Y.
34152	do	Chemist	132	125	2	1886	Greenpoint, N. Y.	Do.
162926	do	Chena	502	502	0	1906	St. Michael, Alaska	St. Michael, Alaska.
44304	do	[5]Chesapeake	334	319	1	1890	Wilmington, Del.	Philadelphia, Pa.
34358	Scow	Chesley No. 1	97	97	0	1899	Tacoma, Wash.	Seattle, Wash.
34359	do	Chesley No. 2	117	117	0	1897	do	Do.
47166	do	[6]Chesley No. 4	48	48	0	1900	Seattle, Wash.	Do.

[1] Formerly barge Wilbur.
[2] Formerly barge Archibald McNeil.
[3] Formerly barge Priam.
[4] Formerly schooner James English.
[5] Formerly barge Ida L. Maas.
[6] Formerly scow Kerry No. 1.
† Rebuilt, 1893.

Digitized by Google

UNRIGGED MERCHANT VESSELS OF THE UNITED STATES—Continued.

Official No.	Class.	Name of vessel.	Gross tonnage.	Net tonnage.	Crew.	When built.	Where built.	Home port (where permanent document issues).
47167	Scow	[1]Chesley No. 5	48	48	0	1900	Seattle, Wash	Seattle, Wash.
55032	do	[2]Chesley No. 6	74	74	0	1899	do	Do.
55033	do	[3]Chesley No. 7	71	71	0	1899	do	Do.
34207	Barge	Chester	885	885	0	1890	Jeffersonville, Ind	Pittsburg, Pa.
33694	do	Chester Griswold	197	187	2	1869	New Baltimore, N. Y	Albany, N. Y.
34115	Canal boat	Chester A. Arthur	101	96	1	1881	Whitehall, N. Y	Plattsburg, N. Y.
34433	Barge	Cheyney	177	177	0	1892	Elkton, Md	New York, N. Y.
33542	do	Chicago	365	347	2	1831	New York, N. Y	Albany, N. Y.
34275	Scow	Chicago	314	271	2	1897	Baltimore, Md	Baltimore, Md.
34320	Barge	Chicago	351	351	5	1899	Wilmington, Del	New York, N. Y.
34287	do	Chief	170	150	2	1897	Noank, Conn	Do.
34405	Scow	Chinook	104	104	0	1901	New Whatcom, Wash	Port Townsend, Wash.
162193	do	Chinook	316	316	13	1904	Duluth, Minn	Duluth, Minn.
34368	Barge	Chippewa	213	213	0	1900	Wabasha, Minn	St. Paul, Minn.
34323	do	Chlopeck No. 3	44	44	0	1899	Ballard, Wash	Juneau, Alaska.
34327	Scow	Chlopeck No. 4	17	17	0	1899	New Whatcom, Wash	Seattle, Wash.
34280	Canal boat	Christie and Freddie	155	155	1	1897	Tonawanda, N. Y	Buffalo, N. Y.
34221	Barge	Christine	184	174	1	1891	Rockyhill, Conn	Hartford, Conn.
34318	Scow	Chub	23	23	0	1896	Anacortes, Wash	Port Townsend, Wash.
163072	do	Chum	27	27	0	1907	Bellingham, Wash	Do.
34274	Barge	Cincinnati	322	311	2	1896	Baltimore, Md	Baltimore, Md.
34237	do	City Point	100	95	2	1893	Portsmouth, Va	Norfolk, Va.
162780	Scow	City Transfer Co	112	112	0	1906	Port Townsend, Wash	Port Townsend, Wash.
34121	Barge	City of Brooklyn	301	301	0	1882	Brooklyn, N. Y	New York, N. Y.
34138	do	City of New York	358	350	0	1882	Noank, Conn	Do.
5959	do	City of Rockland	263	254	2	1870	Bath, Me	Boston, Mass.
34226	do	Clara	205	205	1	1888	South Rondout, N. Y	New York, N. Y.
34292	do	Clara	164	164	1	1898	New York, N. Y	Do.
162040	do	Clara	293	279	0	1903	Gildersleeve, Conn	Hartford, Conn.
162616	do	Clara	430	430	1	1905	Elkton, Md	Philadelphia, Pa.
163201	do	Clara	170	170	1	1890	Brooklyn, N. Y	New York, N. Y.
34236	Canal boat	Clara Pechette	116	110	1	1892	Northumberland, N. Y	Plattsburg, N. Y.
34439	Barge	Claremont	304	292	2	1901	Port Richmond, N. Y	Baltimore, Md.
162920	Scow	Clark and Lennon	43	43	0	1906	Sedro Woolley, Wash	Port Townsend, Wash.
34424	Barge	Clarke Oil Tank No. 1	304	304	1	1901	Beaumont, Tex	Galveston, Tex.
34429	do	Clarke Oil Tank No. 2	382	382	2	1901	do	Do.
34434	do	Clarke Oil Tank No. 3	518	518	4	1902	do	Do.
163115	do	Clay	184	156	0	1907	Weehawken, N. J	New York, N. Y.
34108	Canal boat	Clay Holmes	118	112	1	1881	Fort Ann, N. Y	Plattsburg, N. Y.
34329	Barge	Clayton	408	387	0	1899	Brooklyn, N. Y	New York, N. Y.
34352	do	Clearfield	116	99	0	1900	do	Do.
162563	do	Cleary Brothers	235	222	1	1893	do	Do.
34276	do	Cleveland	281	245	2	1897	Baltimore, Md	Baltimore, Md.
34417	Canal boat	Cleveland and Thurman	100	95	1	1888	Tonawanda, N. Y	Plattsburg, N. Y.
162069	Barge	Clifton	147	130	2	1903	Port Richmond, N. Y	Baltimore, Md.
34423	do	Clinton	168	158	1	1901	do	Perth Amboy, N. J.
62488	do	[4]Clinton Point	365	347	2	1867	New Baltimore, N. Y	Albany, N. Y.
34217	do	Clio	300	290	1	1891	Brooklyn, N. Y	New York, N. Y.
162301	do	Clipper	9	9	2	1904	Savanna, Ill	Galena, Ill.
34265	do	Clover	187	187	0	1888	Landingville, Pa	New York, N. Y.
34204	do	Clyde	408	378	0	1890	Brooklyn, N. Y	Do.
34326	do	Clyde	55	55	1	1898	Keokuk, Iowa	Burlington, Iowa.
162872	do	Clyde	49	49	6	1904	Decatur, Ala	Chattanooga, Tenn.
34279	Canal boat	Coaldale	92	88	1	1896	Whitehall, N. Y	Plattsburg, N. Y.
34166	Barge	Coal Exchange	236	229	1	1887	South Rondout, N. Y	New York, N. Y.
34450	do	Coal Port	286	286	0	1899	Rondout, N. Y	Do.
1630.3	Scow	Cod	27	27	0	1907	Bellingham, Wash	Port Townsend, Wash.
163071	do	Coho	27	27	0	1907	do	Do.
34210	Barge	Cohoes	416	387	1	1890	Brooklyn, N. Y	New York, N. Y.
162908	do	Cold Spring	424	403	1	1906	do	Do.
34284	do	Colmar	244	230	3	1897	Noank, Conn	Philadelphia, Pa.
162303	do	Colonel	275	275	5	1902	Brooklyn, N. Y	New York, N. Y.
34278	Canal boat	Col. L. F. Peck	166	166	0	1887	Landingville, Pa	Do.
34136	Barge	Columbia	166	166	1	1883	Brooklyn, N. Y	Do.
34339	do	Columbia	336	336	1	1899	West New Brighton, N. Y	New Haven, Conn.
34445	do	Columbia	359	359	2	1898	Elkton, Md	Baltimore, Md.
34452	Dredge	Columbia	522	392	10	1903	Duluth, Minn	Duluth, Minn.
34437	Scow	Columbia No. 1	51	51	0	1901	Whatcom, Wash	Seattle, Wash.
162987	Barge	Columbia No. 1	172	172	2	1905	Brooklyn, N. Y	New York, N. Y.
163053	Dredge	Columbia No. 1	115	90	7	1889	Washington, D. C	Baltimore, Md.
4387	Barge	Columbian	356	338	5	1864	Green Bay, Wis	Dunkirk, N. Y.
34232	do	Columbus	100	100	3	1893	Fort Madison, Iowa	Burlington, Iowa.
34267	do	Columbus	221	221	0	1892	Port Richmond, N. Y	New York, N. Y.
34349	do	Columbus	313	261	2	1900	Baltimore, Md	Baltimore, Md.
34430	do	Columbus	489	460	2	1889	Yonkers, N. Y	Perth Amboy, N. J.
34344	do	Comet	369	369	1	1899	Elkton, Md	Philadelphia, Pa.
162209	do	Comfort	153	153	2	1902	Prairie du Chien, Wis	Dubuque, Iowa.
34328	do	Commander	174	174	2	1899	Brooklyn, N. Y	New York, N. Y.
163092	do	Commander	366	366	2	1907	Noank, Conn	Do.
5303	do	Commerce	473	452	2	1862	Newcastle, Me	Do.

[1] Formerly scow Kerry No. 2. [2] Formerly scow Queen City No. 6. [3] Formerly scow Queen City No. 7. [4] Formerly barge William Lewis.

Digitized by Google

UNRIGGED MERCHANT VESSELS OF THE UNITED STATES—Continued.

Official No.	Class.	Name of vessel.	Gross tonnage.	Net tonnage.	Crew.	When built.	Where built.	Home port (where permanent document issues).
34294	Barge	Commercial	183	183	3	1898	South Rondout, N. Y	New York, N. Y.
34412	do	Committee	162	162	2	1901	Brooklyn, N. Y	Do.
34167	Scow	Commodore	146	138	2	1887	Perth Amboy, N. J	Perth Amboy, N. J.
34316	Barge	Commodore	145	145	2	1899	Brooklyn, N. Y	New York, N. Y.
162700	do	Commodore	120	120	1	1892	Buffalo, N. Y	Baltimore, Md.
162727	do	Commodore	361	361	1	1906	Brooklyn, N. Y	New York, N. Y.
34314	do	Companion	133	133	2	1899	do	Do.
162166	do	Company	204	159	1	1904	do	Do.
34407	Scow	Company I	26	26	1	1897	West Superior, Wis	Marquette, Mich.
34311	Barge	Comrade	152	152	2	1899	Brooklyn, N. Y	New York, N. Y.
162741	do	Conemaugh	148	148	1	1906	Port Richmond, N. Y	Baltimore, Md.
34413	do	Confidence	163	163	2	1901	Brooklyn, N. Y	New York, N. Y.
162558	do	Confluence	310	260	1	1905	Baltimore, Md	Baltimore, Md.
162047	do	Congers	210	189	1	1903	Brooklyn, N. Y	New York, N. Y.
34295	do	Congress	183	183	3	1898	South Rondout, N. Y	Do.
162668	do	Connellsville	148	148	1	1906	Port Richmond, N. Y	Baltimore, Md.
34341	Barge	Conqueror	193	193	2	1899	Brooklyn, N. Y	New York, N. Y.
34345	do	Conquest	157	157	2	1899	do	Do.
34360	do	Consort	207	207	2	1900	do	Do.
34414	do	Constitution	205	205	3	1901	do	Do.
34421	do	Continental	206	206	3	1901	do	Do.
34361	do	Convoy	206	206	2	1900	do	Do.
125897	do	Conrad Reid	288	274	3	1881	Lorain, Ohio	Cleveland, Ohio.
34362	Scow	Cook No. 1	26	26	0	1900	Port Townsend, Wash	Port Townsend, Wash.
34363	do	Cook No. 2	19	19	0	1900	Anacortes, Wash	Do.
34364	do	Cook No. 3	19	19	0	1900	do	Do.
34365	do	Cook No. 4	19	19	0	1900	do	Do.
34366	do	Cook No. 5	19	19	0	1900	do	Do.
34369	do	Cook No. 6	10	10	0	1900	do	Do.
34370	do	Cook No. 7	10	10	0	1900	do	Do.
34371	do	Cook No. 8	10	10	0	1900	do	Do.
34372	do	Cook No. 9	10	10	0	1900	do	Do.
34373	do	Cook No. 10	5	5	0	1900	do	Do.
34374	do	Cook No. 11	5	5	0	1900	do	Do
34375	do	Cook No. 12	5	5	0	1900	do	Do.
34288	Barge	Cooperator	149	149	3	1897	Brooklyn N. Y	New York, N. Y.
162849	Scow	Coot	78	78	0	1902	Olympia, Wash	Tacoma, Wash.
162457	do	Copper River No. 1	92	92	0	1904	Valdez, Alaska	Valdez, Alaska.
33619	Barge	Cora	162	162	1	1868	Mobile, Ala	Mobile, Ala.
34099	do	Cora	380	365	2	1880	Rockyhill, Conn	New London, Conn.
34411	do	Cora	389	389	0	1901	Port Richmond, N. Y	New York, N. Y.
34184	Canal boat	Cora and Lizzie	99	94	1	1889	Whitehall, N. Y	Plattsburg, N. Y
34230	do	Corfu	232	219	1	1891	Elkton, Md	New York, N. Y.
34377	do	Corner Stone	95	90	1	1887	Tonawanda, N. Y	Plattsburg, N. Y.
34356	Barge	Corning	234	214	0	1900	Port Richmond, N. Y	New York, N. Y.
34319	do	Cornwall	418	396	0	1899	Brooklyn, N. Y	Do.
162950	do	Corporal	243	243	1	1906	do	Do.
34322	Scow	Cottonwood	5	5	0	1899	Fairhaven, Wash	Port Townsend, Wash.
34428	Barge	Coxton	170	160	1	1901	Port Richmond, N. Y	Perth Amboy, N. J.
34307	do	Crawford	137	137	1	1898	Brooklyn, N. Y	New York, N. Y.
34164	do	Crescete	65	62	1	1886	St. Michaels, Md	Do.
34118	do	Crickmore	371	339	0	1881	Brooklyn, N. Y	Do.
163112	Scow	Crocodile	14	14	0	1907	Bellingham, Wash	Port Townsend, Wash.
34031	Barge	Cross Creek No. 3	241	229	0	1878	Perth Amboy, N. J	New York, N. Y.
34097	do	Cross Creek No. 8	178	169	0	1879	do	Perth Amboy, N. J.
34098	do	Cross Creek No. 9	154	146	0	1878	do	Do.
34137	do	Cross Creek No. 11	201	191	0	1883	do	New York, N. Y.
34159	do	Crofton	439	409	0	1887	Elizabeth, N. J	Do.
162841	Scow	Crow	21	21	0	1906	Mount Vernon, Wash	Port Townsend, Wash.
34394	Barge	Cuarentiano	403	355	3	1900	Wilmington, Del	New York, N. Y.
34395	do	Cuarentidos	403	355	3	1900	do	Do
34397	do	Cuarentitres	403	355	3	1901	do	Do.
34398	do	Cuarenticuatro	403	355	3	1901	do	Do.
34303	do	Cuba	149	149	2	1898	Brooklyn, N. Y	Do.
34385	do	CUBA LIBRE	195	195	1	1895	Sault Ste. Marie, Mich	Buffalo, N. Y.
34277	do	Cumberland	132	93	2	1897	Baltimore, Md	Baltimore, Md.
34119	do	Curry	205	195	1	1882	Communipaw, N. J	New York N. Y.
34399	do	Cyclone	329	320	2	1901	Perth Amboy, N. J	Perth Amboy, N. J.
162257	Scow	CYCLONE	79	79	1	1900	Buffalo, N. Y	Buffalo, N. Y.
163121	Barge	CYCLOPS	324	324	3	1907	Philadelphia, Pa	New York, N. Y.
		D.						
35484	Barge	D	130	123	2	1887	Brooklyn, N. Y	New York, N. Y.
35595	Scow	D 33	457	457	2	1901	Duluth, Minn	Duluth, Minn.
35596	do	D 34	457	457	2	1901	do	Do.
35617	do	D 35	607	607	3	1903	do	Do.
35618	do	D 36	607	607	3	1903	do	Do.
162282	do	†D 37	715	675	2	1904	Manitowoc, Wis	Do.
35465	Canal boat	D. C. Bascom	113	107	1	1881	Orwell, Vt	Plattsburg, N. Y

† Steel.

Digitized by Google

UNRIGGED MERCHANT VESSELS OF THE UNITED STATES—Continued.

Official No.	Class.	Name of vessel.	Gross tonnage.	Net tonnage.	Crew.	When built.	Where built.	Home port (where permanent document issues).
162544	Scow	D. D. Stewart	61	61	0	1905	Coppermount, Alaska	Ketchikan, Alaska.
163117	Barge	D. E. Vanwickle	373	373	1	1898	Tottenville, N. Y.	New York, N. Y.
162623	do	D. H. Opdenbrouw	210	210	1	1904	Kingston, N. Y.	Do.
35533	do	D. J. Mulqueen	267	267	0	1894	Jersey City, N. J.	Do.
35462	Canal boat	D. M. Munger	122	116	1	1880	Champlain, N. Y.	Plattsburg, N. Y.
6743	Barge	D. S. Lawrence	57	57	0	1871	Ellsworth, Me.	New York, N. Y.
162845	Canal boat	D. W. S	63	60	0	1887	Glens Falls, N. Y.	Plattsburg, N. Y.
35520	do	D. & G. Robert	105	100	1	1893	Champlain, N. Y.	Do.
35613	Scow	D. L. Co. XVI	184	184	0	1902	Olympia, Wash.	Port Townsend, Wash.
162369	do	D. L. Co. No. IV	105	105	0	1903	do	Seattle, Wash.
162370	do	D. L. Co. No. V	105	105	0	1903	Seattle, Wash.	Do.
162371	do	D. L. Co. No. VII	72	72	0	1904	Olympia, Wash.	Do.
162372	do	D. L. Co. No. IX	66	66	0	1904	Seattle, Wash.	Do.
162373	do	D. L Co No. XIII	103	103	0	1904	Olympia Wash.	Do.
162374	do	D. L. Co. No. XIV	103	103	0	1904	Seattle, Wash.	Port Townsend, Wash.
162375	do	D. L. Co. No. XV	156	156	0	1904	Olympia, Wash.	Do.
162086	Barge	Daisy	421	421	2	1903	Long Island City, N. Y.	New York, N. Y.
35525	do	Dakota	127	127	2	1895	Grand Forks, N. Dak.	Pembina, N. Dak.
162936	do	Dakota	827	827	1	1906	St. Michael, Alaska	St. Michael, Alaska.
35604	do	Dallas	164	154	1	1901	Port Richmond, N. Y.	Perth Amboy, N. J.
162423	Canal boat	Damas S	102	97	1	1905	Champlain, N. Y.	Plattsburg, N. Y.
35526	Barge	Damascus	121	114	1	1895	Brooklyn, N. Y	New York, N. Y.
35608	do	Damon	184	184	0	1899	Port Richmond, N. Y	Do.
35560	Scow	Dan	18	18	0	1896	Anacortes, Wash	Port Townsend, Wash.
35614	Barge	Dan	151	151	1	1898	Brooklyn, N. Y.	New York, N. Y.
39703	do	[1] Dan McWilliams	392	392	1	1896	Port Richmond, N. Y.	Do.
163155	do	Daniel Guinan, sr	299	299	1	1906	Kingston, N. Y.	Do.
35468	Canal boat	Daniel Peck	109	103	1	1881	Fort Miller, N. Y.	Plattsburg, N. Y.
35469	do	Daniel D. Fitzgerald	98	93	1	1881	Fort Edward, N. Y.	Do.
6289	Barge	Daniel S. Miller	122	116	1	1852	Belleville, N. J.	New York, N. Y.
6316	do	Daphne	65	65	2	1862	Mystic, Conn.	Do.
6533	do	Dashing Wave	1,054	941	0	1853	Portsmouth, N. H.	Tacoma, Wash.
35619	do	David Harum	248	248	0	1901	Rondout, N. Y.	New York, N. Y.
35536	do	David Moore	270	270	1	1893	Gildersleeve, Conn.	Do.
35598	do	David Moran	372	372	5	1901	West Bay City, Mich.	Sandusky, Ohio.
35530	do	David E. Baxter	173	173	0	1889	Landingville, Pa.	New York, N. Y.
162041	do	David E. Leach	347	347	0	1903	Rondout, N. Y.	Do.
35594	do	Dawn	30	30	1	1901	Wells Island, N. Y	Cape Vincent, N. Y.
35535	do	Daylight	178	178	1	1884	Jersey City, N. J.	New York, N. Y.
35479	do	December	109	103	2	1885	Brooklyn, N. Y.	Do.
162801	Scow	Deering No. 1	30	30	0	1906	Seattle, Wash.	Nome, Alaska.
162802	do	Deering No. 2	30	30	0	1906	do	Do.
35532	Barge	Defender	324	324	0	1895	South Rondout, N. Y.	New York, N. Y.
35557	do	Defender	222	222	0	1895	Astoria, N. Y.	Do.
35563	do	Defender	290	265	9	1898	Goble, Oreg.	Portland, Oreg.
162995	do	Defiance	159	159	0			New York, N. Y.
6284	do	Delaware	51	48	1	1865	Wilmington, Del.	Do.
162411	do	Delaware	418	418	1	1905	Elkton, Md.	Philadelphia, Pa.
35529	do	Delhi	457	457	1	1896	Elizabeth, N. J.	New York, N. Y.
35477	Canal boat	Della D. Lafayette	103	98	1	1884	Champlain, N. Y.	Plattsburg, N. Y.
157237	Barge	Delta	72	63	1	1888	Brooklyn, N. Y.	New York, N. Y.
162393	do	Delta	76	76	0	1905	Seattle, Wash.	Eagle, Alaska.
162160	do	Deringer	190	190	1	1900	Perth Amboy, N. J.	Perth Amboy, N. J.
163015	Scow	Derrick No. 3	318	302	3	1883	Saginaw, Mich.	Buffalo, N. Y.
163000	do	Derrick No. 4	116	97	5	1901	Buffalo, N. Y.	Do.
35511	Barge	Devils Island	105	100	4	1882	Boston, Mass.	Rockland, Me.
35545	Scow	Dewey	141	141	1	1898	Perth Amboy, N. J.	New York, N. Y.
35549	do	Dewey	20	20	0	1898	Port Angeles, Wash.	Port Townsend, Wash.
35551	Barge	Dewey	129	129	2	1898	Brooklyn, N. Y.	Newark, N. J.
35592	Scow	Dewey	43	43	1	1897	West Superior, Wis.	Marquette, Mich.
35577	Barge	Dexter	114	98	0	1900	Brooklyn, N. Y.	New York, N. Y.
35487	do	Diamond Brand	66	62	1	1884	Baltimore, Md.	Do.
35550	do	Diamond State	380	361	2	1898	Milford, Del.	Philadelphia, Pa.
35507	do	Dick	258	258	1	1890	Lake Charles, La.	Galveston, Tex.
35561	Scow	Dick	6	6	0	1896	Anacortes, Wash.	Port Townsend, Wash.
35590	Barge	Dick	16	16	1	1900	Tarpon Springs, Fla.	Cedar Keys, Fla.
35556	do	Dispatch	193	193	1	1899	Rondout, N. Y.	New York, N. Y.
35584	do	Dixie	156	156	2	1900	Brooklyn, N. Y.	Do.
35612	do	Dixie	271	271	0	1901	Long Island City, N. Y.	Do.
35600	Scow	Dixie, No. 1	10	10	0	1901	Beach, Wash.	Port Townsend, Wash.
35601	do	Dixie, No. 2	10	10	0	1901	do	Do.
35610	do	Dixie, No. 3	14	14	0	1902	Chuckanut, Wash.	Do.
35488	Canal boat	Dr. B. R. Holcomb	100	95	1	1888	Whitehall, N. Y.	Plattsburg, N. Y.
162214	do	Dr. J. E. Helwig	100	95	1	1895	North Tonawanda, N. Y.	Do.
163200	do	Dr. John A. Hayden	104	98	1	1907	Champlain, N. Y.	Do.
35440	do	Dr. W. H. Renois	102	97	1	1874	Fort Miller, N. Y.	Do.
35472	Barge	Dolomite	172	172	1	1881	Grafton, Ill.	St. Louis, Mo.
35540	do	Dolphin	196	187	0	1898	Olympia, Wash.	Seattle, Wash.
35609	Scow	Don	65	65	0	1902	Ballard, Wash.	Juneau, Alaska.
35475	Barge	Donald	323	312	2	1883	Mystic River, Conn.	New London, Conn.

[1] Formerly barge Geo. S. Tice.

Digitized by Google

UNRIGGED MERCHANT VESSELS OF THE UNITED STATES—Continued.

Official No.	Class.	Name of vessel.	Gross tonnage.	Net tonnage.	Crew.	When built.	Where built.	Home port (where permanent document issues).
162408	Barge	Donald R	385	385	1	1905	Rondout, N. Y	New York, N. Y.
35615	do	Dorchester	358	358	2	1898	Elkton, Md	Baltimore, Md.
35607	do	Dorita	188	188	0	1902	Port Richmond, N. Y	New York, N. Y.
162481	do	Dorothy	430	430	1	1905	Elkton, Md	Philadelphia, Pa.
162632	do	Dorothy	393	393	1	1905	Rondout, N. Y	New York, N. Y.
163058	do	Dorothy M	192	192	1	1906	Brooklyn, N. Y	Do.
35588	do	Dorothy H. Marston	199	199	1	1896	South Rondout, N. Y	Do.
35483	Canal boat	Douglass Moir	103	98	1	1887	Champlain, N. Y	Plattsburg, N. Y.
35490	do	Douglass L. White	96	91	1	1885	Whitehall, N. Y	Do.
35512	Barge	Dover	87	83	3	1891	Boston, Mass	Portsmouth, N. H.
35620	do	Downing	415	391	1	1903	Brooklyn, N. Y	New York, N. Y.
162570	Canal boat	Doxie	103	98	1	1883	Fort Ann, N. Y	Plattsburg, N. Y.
35587	Barge	Drayton	110	110	2	1900	Grand Forks, N. Dak	Pembina, N. Dak.
162947	Canal boat	Dreamland	104	99	1	1880	Chittenango, N. Y	Plattsburg, N. Y.
163024	Scow	Dredge No. 1	431	33	15	1894	Buffalo, N. Y	Buffalo, N. Y.
163023	do	Dredge No. 3	170	104	8	1898	do	Do.
163101	do	Dredge No. 4	90	55	7	1906	do	Do.
163022	do	DREDGE No. 7	826	146	15	1901	Ferrysburg, Mich	Do.
203644	do	Dredger	159	155	3	1906	Buffalo, N. Y	Do.
162048	Barge	Dresden	210	190	1	1903	Brooklyn, N. Y	New York, N. Y.
162745	House boat	Drift	14	14	0	1906	Higginsport, Ohio	Louisville, Ky.
35605	Barge	Drifton	166	156	1	1901	Port Richmond, N. Y	Perth Amboy, N. J.
163006	Scow	Drill No. 1	191	107	13	1894	Buffalo, N. Y	Buffalo, N. Y.
163007	do	DRILL No. 2	325	179	15	1904	do	Do.
163021	do	Drill No. 3	234	121	13	1901	do	Do.
162965	Barge	Dude	192	192	1	1905	West New Brighton, N. Y	New York, N. Y.
162630	do	Duke	386	386	1	1905	Rondout, N. Y	Do.
35602	do	Dumont	242	218	1	1901	Weehawken, N. J	Do.
35564	Scow	Dump No. 1	37	37	0	1899	New Haven, Conn	Do.
35517	Barge	Dunderberg	208	185	0	1891	Weehawken, N. J	Do.
163129	do	Dwight G. Cutler	468	468	5	1907	Algonac, Mich	Sandusky, Ohio
35575	do	Dynamite	287	287	0	1889	Rondout, N. Y	New York, N. Y.
162239	do	Dynamiter	108	106	0	1894	Sault Ste. Marie, Mich	Detroit, Mich.
		E.						
36897	Scow	E	26	26	0	1895	Friday Harbor, Wash	Port Townsend, Wash.
36902	do	E 5	9	9	0	1898	Fairhaven, Wash	Do.
63048	Barge	E. Hughes	301	301	1	1900	Brooklyn, N. Y	Perth Amboy, N. J.
36893	do	[1]E. Jax	219	205	0	1897	Seattle, Wash	Seattle, Wash.
162501	Canal boat	E. A. Mayott	102	102	1	1887	Tonawanda, N. Y	Buffalo, N. Y.
36928	Barge	E. A. Souder	375	375	1	1898	Elkton, Md	Philadelphia, Pa.
162771	Dredge	E. B. No. 2	96	65	1	1896	Bay City, Mich	Duluth, Minn.
162781	Scow	E. B. No. 5	169	157	1	1892	Ludington, Mich	Do.
162782	do	E. B. No. 6	172	154	1	1892	do	Do.
162772	do	†E. B. No. 7	542	542	1	1905	Manitowoc, Wis	Do.
36765	Canal boat	E. B. Temple	102	97	1	1883	Dunhams Basin, N. Y	Plattsburg, N. Y.
36823	do	E. C. Baker	91	86	1	1890	Champlain, N. Y	Do.
36906	do	E. C. Pratt	108	103	1	1893	Whitehall, N. Y	Do
162441	do	E. D. Fisk	127	127	1	1894	Ithaca, N. Y	Buffalo, N. Y.
36985	Barge	E. E. Dale	260	260	1	1891	Elkton, Md	Philadelphia, Pa.
36982	do	E. E. Walling	136	136	1	1892	Philadelphia, Pa	Do.
36791	do	E. G. Stoddard	324	324	1	1888	New Haven, Conn	New Haven, Conn.
36965	Canal boat	E. H. Lemay	96	91	1	1901	Champlain, N. Y	Plattsburg, N. Y.
36768	do	E. J. Barker	100	95	1	1883	Orwell, Vt	Do.
36784	do	E. J. Goven	104	99	1	1888	Northumberland, N. Y	Albany, N. Y.
36947	Barge	E. L. Jordan	79	79	1	1900	Antiquity, Ohio	Wheeling, W. Va.
163008	do	E. M. Hurd	142	142	1			New York, N.Y.
36788	Canal boat	E. M. Wright	98	94	1	1888	Orwell, Vt	Plattsburg, N. Y.
36735	do	E. P. Huestis	113	107	1	1882	Fort Edward, N. Y	Do.
36973	Barge	E. R. Clinton	420	420	3	1901	Elkton, Md	Philadelphia, Pa.
36870	Canal boat	E. R. Holden	157	157	0	1888	Lewisburg, Pa	New York, N. Y.
36810	do	E. S. Adsit	101	96	1	1889	Moses Kill, N. Y	Plattsburg, N. Y.
162763	do	E. S. Chase	104	99	1	1906	Champlain, N. Y	Do.
36759	do	E. S. Cunningham	111	105	1	1879	Fort Miller, N. Y	Do.
36731	Barge	E. S. Tyler, jr	299	284	1	1881	Hartford, Conn	Hartford, Conn.
36631	Scow	E. T. Co. No. 9	83	83	0	1876	New Haven, Conn	New Haven, Conn.
36646	do	E. T. Co. No. 19	70	53	1	1876	do	Do.
36682	do	E. T. Co. No. 33	78	78	0	1879	do	Do.
36694	do	E. T. Co. No. 43	78	78	0	1879	do	Do.
36698	do	E. T. Co. No. 47	78	78	0	1879	do	Do.
36700	do	E. T. Co. No. 49	78	78	1	1879	do	Do.
36706	do	E. T. Co. No. 55	144	141	1	1879	do	Do.
36702	do	E. T. Co. No. 57	144	141	1	1879	do	Do.
36707	do	E. T. Co. No. 58	144	141	1	1879	do	Do.
36709	do	E. T. Co. No. 60	144	141	1	1879	do	Do.
36712	do	E. T. Co. No. 61	133	126	1	1880	do	Do.
36714	do	E. T. Co. No. 63	140	133	0	1880	do	Do.
36715	do	E. T. Co. No. 64	140	133	1	1880	do	Do.
36716	do	E. T. Co. No. 65	140	331	1	1088	do	Do.

[1] Formerly barge W. A. P. No. 3.

† Steel.

Digitized by Google

UNRIGGED MERCHANT VESSELS OF THE UNITED STATES—Continued.

Official No.	Class.	Name of vessel.	Gross tonnage.	Net tonnage.	Crew.	When built.	Where built.	Home port (where permanent document issues).
36718	Scow	E. T. Co. No. 67	140	133	1	1880	New Haven, Conn	New Haven, Conn.
36722	do	E. T. Co. No. 68	140	133	1	1880	do	Do.
36723	do	E. T. Co. No. 69	140	133	1	1880	do	Do.
36741	do	E. T. Co. No. 74	117	117	1	1882	do	Do.
36749	do	E. T. Co. No. 81	166	166	1	1882	do	Do.
36750	do	E. T. Co No. 82	166	166	1	1882	do	Do.
36751	do	E. T. Co. No. 83	166	166	1	1882	do	Do.
36756	do	E. T. Co. No. 88	173	170	1	1883	do	Do.
162443	Canal boat	E. W. Davis	130	130	1	1893	Lockport, N. Y	Buffalo, N. Y.
36737	do	E. W. Skeels	103	98	1	1882	Whitehall, N. Y	Plattsburg, N. Y.
36726	do	E. Simon & Bros	113	107	1	1880	Fort Miller, N. Y	Do.
36785	do	E. and M. Monk	100	95	1	1888	Fort Ann, N. Y	Do.
163182	do	E. I. & S. Van Woert	100	95	1	1891	Crescent, N. Y	Do.
36781	Barge	Eagle	65	62	1	1885	Baltimore, Md	New York, N. Y.
162503	do	Eagle	312	312	1	1901	Rondout, N. Y	Perth Amboy, N. J.
36727	Canal boat	Earl and Skinner	121	115	1	1879	Fort Ann, N. Y	Plattsburg, N. Y.
162293	Scow	EARTHQUAKE	384	384	1	1904	St. Clair, Mich	Buffalo, N. Y.
36867	Barge	East	73	73	2	†1891	Brooklyn, N. Y	New York, N. Y.
36958	do	Eastern Star	219	219	1	1901	Rondout, N. Y	Do.
162831	Canal boat	Easton and Albert	123	123	1	1871	Lockport, N. Y	Do.
36612	Barge	Ebenezer Stevens	144	137	1	1872	New Baltimore, N. Y	Albany, N. Y.
162522	Scow	Ebey	19	19	0	1905	Marysville, Wash	Port Townsend, Wash.
36782	Barge	Eclipse	91	86	1	1885	Baltimore, Md	New York, N. Y.
36771	do	Economist	388	388	1	1884	South Brooklyn, N. Y	Do.
36915	Scow	Ed	18	18	0	1896	Anacortes, Wash	Port Townsend, Wash.
36950	Canal boat	Ed. Phalen	104	98	1	1884	Buffalo, N. Y	Plattsburg, N. Y.
162726	Barge	Ed and Tom	275	275	1	1904	Sleightsburg, N. Y	New York, N. Y.
36972	Canal boat	Eddie Cummings	109	104	1	1881	West Troy, N. Y	Do.
36761	do	Eddie Shovah	96	91	1	1883	Whitehall, N. Y	Do.
36848	Barge	Edgar	246	242	3	1890	Brooklyn, N. Y	Do.
163187	do	Edgar C	343	343	1	1907	Kingston, N. Y	Do.
36627	Canal boat	Edgar Hull	99	94	1	1877	Fort Edward, N. Y	Plattsburg, N. Y.
162925	Barge	Edgewater	424	403	1	1906	Brooklyn, N. Y	New York, N. Y.
162010	do	Edgewood	417	393	1	1903	do	Do.
36773	do	Edith	87	82	0	1886	do	Do.
36840	Canal boat	Edith and Mabel	109	104	1	1891	Westhaven, Vt	Plattsburg, N. Y.
36974	Barge	Edmont	169	169	1	1901	Durhamville, N. Y	New York, N. Y.
162625	do	Edmund J. Kennelly	381	381	1	1905	Rondout, N. Y	Do.
7909	do	Edna	53	40	1	1866	New Liverpool, Mich	Port Huron, Mich.
36856	do	Edna	134	128	1	1887	Brooklyn, N. Y	New York, N. Y.
36863	do	Edna	10	10	1	1893	Muscatine, Iowa	Rock Island, Ill.
162689	do	Edward	160	160	1	1906	Tottenville, N. Y	Newark, N. J.
163128	do	Edward	341	341	1	1907	Lake Charles, La	Galveston, Tex.
36813	Canal boat	Edward Annan	97	92	1	1887	Westhaven, Vt	Plattsburg, N. Y.
36869	Scow	Edward B	87	80	4	1896	Brunswick, Me	Portland, Me.
162171	Barge	Edward Fay	193	193	1	1890	Elkton, Md	Philadelphia, Pa.
162734	Canal boat	Edward Harrigan	107	107	1	1880	Fort Ann, N. Y	Plattsburg, N. Y.
36978	Barge	Edward McLain	262	262	1	1901	Perth Amboy, N. J	New York, N. Y.
36968	Canal boat	Edward Monk	99	94	1	1900	North Bay, N. Y	Plattsburg, N. Y.
162983	do	Edward Neville	103	97	1	1906	Rondout, N. Y	Albany, N. Y.
162665	Barge	Edward Olney, jr	337	337	1	1904	Kingston, N. Y	New York, N. Y.
36883	do	Edward Reilly	146	146	0	1891	Champlain, N. Y	Do.
36964	do	Edward F. Brennan	298	298	0	1901	Rondout, N. Y	Do.
36955	do	Edward F. Cullen	292	292	0	1901	do	Do.
36921	do	Edward F. Green	144	134	1	1886	Ithica, N. Y	New London, Conn.
36984	do	Edward F. Howard	344	344	1	1903	Rondout, N. Y	New York, N. Y.
36730	Canal boat	Edward J. Berwind	278	267	1	1881	South Chester, Pa	Do.
162360	Barge	Edward J. McGeney	284	284	1	1901	Rondout, N. Y	Do.
36890	do	Edward K. Mesick	211	211	0	1897	South Rondout, N. Y	Do.
36942	Canal boat	Edward R. Petrie	155	155	1	1900	Tonawanda, N. Y	Do.
163146	do	Edward S. Wood	105	99	1	1903	Northumberland, N. Y	Albany, N. Y.
162511	do	Edward T. McGill	106	99	1	1905	Whitehall, N. Y	Do.
36857	Barge	Edwin	121	121	2	1893	Rondout, N. Y	New York, N. Y.
162663	do	Edwin	262	262	2	1906	Morgan City, La	Galveston, Tex.
163156	Scow	Edwin	106	106	0	1907	Ballard, Wash	Tacoma, Wash.
36854	Canal boat	Edwin Booth	102	97	1	1893	Whitehall, N. Y	Plattsburg, N. Y.
162837	do	Edwin A. Crown	100	95	1	1890	Tonawanda, N. Y	Do.
36987	Barge	Edwin D. Washburn	262	262	1	1903	Brooklyn, N. Y	New York, N. Y.
36815	Canal boat	Edwin G. Glass	104	99	1	1889	West Troy, N. Y	Plattsburg, N. Y.
162309	do	Effie E. Brett	103	98	1	1904	Whitehall, N. Y	Do.
162552	do	Egan Bros	131	131	1	1900	do	Albany, N. Y.
162137	Barge	18	245	245	1	1903	Mariner Harbor, N. Y	Perth Amboy, N, J.
162930	do	Elba	424	403	1	1906	Brooklyn, N. Y	New York, N. Y,
36908	Scow	Elder	14	14	0	1898	Fairhaven, Wash	Port Townsend, Wash.
36290	Barge	Eldorado	182	182	2	1868	New Baltimore, N. Y	Newark, N. J.
24309	do	[1] Eleanor	68	65	2	1859	Brooklyn, N. Y	New York, N. Y.
36871	Canal boat	Eleanor	137	137	1	1888	Whitehall, N. Y	Do.
162153	Barge	Eleanor B. Howard	332	332	1	1903	Rondout, N. Y	Do.
7640	do	Electric	42	40	2	1865	New Haven, Conn	Wilmington, Del.
36873	Canal boat	Eleen M. Easton	239	239	0	1891	Elkton, Md	New York, N. Y.

[1] Formerly barge Thomas S. Whitman.

†Rebuilt, 1891.

Digitized by Google

UNRIGGED MERCHANT VESSELS OF THE UNITED STATES—Continued.

Official No.	Class.	Name of vessel.	Gross tonnage.	Net tonnage.	Crew.	When built.	Where built.	Home port (where permanent document issues).
36920	Scow	Elenora	6	6	0	1899	Newhall, Wash	Port Townsend, Wash.
163060	Dredge	Elevator No. 11	135	92	8	1898	Buffalo, N. Y	Buffalo, N. Y.
162099	Barge	11	262	262	1	1903	Mariner Harbor, N. Y	Perth Amboy, N. J.
36970	do	Elfrida	315	315	1	1901	West New Brighton, N. Y	New York, N. Y.
162061	do	Elheurah	385	367	0	1903	Gildersleeve, Conn	Hartford, Conn.
36842	do	Eliot	86	81	3	1891	Boston, Mass	Portsmouth, N. H.
7623	do	Eliza	70	58	2	1853	East Lyme, Conn	New York, N. Y.
162957	do	Eliza	224	224	1	1900	Rondout, N. Y	Do.
7452	do	Eliza B. Emory	270	249	0	1866	Mays Landing, N. J	Do.
36963	do	Elizabeth	356	348	1	1901	Port Richmond, N. Y	Perth Amboy, N. J.
162396	do	Elizabeth	354	354	1	1904	Sleightsburg, N. Y	New York, N. Y.
162593	do	Elizabeth E. Vane	405	373	3	1905	Elkton, Md	Crisfield, Md.
162294	do	Elizabeth H. Gross	348	348	1	1904	Rondout, N. Y	New York, N. Y.
36930	do	Elizabeth O'Callaghan	301	301	0	1895	Port Richmond, N. Y	Do.
36923	do	Elk	9	9	1	1897	Alexandria Bay, N. Y	Cape Vincent, N. Y.
42865	do	[1] Elk	299	288	1	1901	Rondout, N. Y	New York, N. Y.
162693	do	Elk	97	94	0	1905	Toledo, Oreg	Yaquina, Oreg.
162887	do	Elk	250	250	0	1906	Skagway, Alaska	Eagle, Alaska.
36562	do	Ella	131	125	2	1873	Brooklyn, N. Y	New York, N. Y.
36911	Scow	Ella	23	23	0	1896	Whatcom, Wash	Port Townsend, Wash.
36946	Barge	Ella	43	43	2	1899	East Grand Forks, Minn	Pembina, N. Dak.
36792	Canal boat	Ella Jefferson	104	99	1	1888	Champlain, N. Y	Plattsburg, N. Y.
36882	Scow	Ella McLain	238	238	0	1897	Perth Amboy, N. J	New York, N. Y.
162440	Canal boat	Ella May Hamilton	128	128	1	1894	Ithica, N. Y	Buffalo, N. Y.
36944	Barge	Ellen	73	73	1	1898	Syracuse, N. Y	Cape Vincent, N. Y.
36839	Canal boat	Ellen J	178	169	0	1891	Brooklyn, N. Y	New York, N. Y.
36953	do	Ellen L	243	237	1	1888	South Rondout, N. Y	Do.
36874	do	Ellen McWilliams	171	171	1	1887	Landingville, Pa	Do.
162857	do	Ellen G. Henry	106	99	1	1905	Whitehall, N. Y	Albany, N. Y.
36807	do	Ellen M. Parker	107	102	1	1889	Fort Ann, N. Y	Plattsburg, N. Y.
36831	Barge	Ellen S. Jennings	330	318	1	1890	Wilmington, Del	Philadelphia, Pa.
162940	do	Ellen T. Halloran	377	377	1	1906	Eddyville, N. Y	New York, N. Y.
162639	do	Ellenville	249	249	1	1903	Brooklyn, N. Y	Do.
36913	Scow	Elliott	48	43	0	1899	Seattle, Wash	Wrangell, Alaska.
135324	Barge	Ellis P. Rogers	68	68	0	1878	Phippsburg, Me	New York, N. Y.
36967	do	Elmira	166	155	1	1901	Port Richmond, N. Y	Perth Amboy, N. J.
163190	do	Elmsford	166	144	0	1907	Tottenville, N. Y	New York, N. Y.
162073	do	Elsie	293	278	0	1903	Gildersleeve, Conn	Hartford, Conn.
162336	do	Elsie	26	24	2	1904	Elizabeth City, N. C	Elizabeth City, N. C.
36976	do	Elsmere	304	292	2	1901	Port Richmond, N. Y	Baltimore, Md.
162034	Scow	Elwa	30	30	0	1903	West Seattle, Wash	Seattle, Wash.
36959	Barge	Emerald	406	385	1	1901	Port Richmond, N. Y	Perth Amboy, N. J.
36757	Canal boat	Emeroy	104	99	1	1878	Fort Ann, N. Y	Plattsburg, N. Y.
36891	Barge	Emiline	68	68	3	1897	Fort Madison, Iowa.	Burlington, Iowa.
7358	do	Emily C. Denison	91	91	1	1855	Saybrook, Conn	New York, N. Y.
36818	do	Emily D. Foster	225	214	7	1889	City Island, N. Y	Stamford, Conn.
36904	do	Emily S. Burmeister	204	204	0	1898	South Rondout, N. Y	New York, N. Y.
36777	Scow	Emma	112	108	1	1887	Brooklyn, N. Y	Do.
135612	Barge	Emma	309	309	3	1882	Portland, Me	Boston, Mass.
36932	do	Emma B. Gray	250	250	0	1892	South Rondout, N. Y	New York, N. Y.
36827	Canal boat	Emma M. Hale	112	107	1	1890	Fort Ann, N. Y	Plattsburg, N. Y.
162431	Barge	Emma R	251	251	1	1903	Kingston, N. Y	New York, N. Y.
36983	do	Emma and Bessie	381	381	1	1899	Elkton, Md	Philadelphia, Pa.
162804	do	Emma and Mabel	457	457	1	1906	do	Do.
36826	Canal boat	Emma and E. Robert	117	111	1	1890	Whitehall, N. Y	Plattsburg, N. Y.
36986	do	Emmett J. Gray	102	96	1	1903	Champlain, N. Y	Albany, N. Y.
162664	do	Emory W. Howell	104	98	1	1892	Watervliet, N. Y	Do.
7624	Barge	Empire	68	57	0	1863	Brooklyn, N. Y	New York, N. Y.
36936	do	Empire	375	344	3	1900	Noank, Conn	Bridgeport, Conn.
50474	do	[2] Empress	248	236	2	1852	Coxsackie, N. Y	Albany, N. Y.
8227	do	[3] Enoch Talbot	1,242	1,193	0	1857	Freeport, Me	Seattle, Wash.
85622	do	[4] Enola	279	279	1	1880	Philadelphia, Pa	New York, N. Y.
8591	do	Enos Soule	1,386	1,317	3	1869	Freeport, Me	Perth Amboy, N. J.
36537	do	Enterprise	134	127	2	1872	Brooklyn, N. Y	New York, N. Y.
162814	Dredge	Enterprise	419	354	20	1906	Duluth, Minn	Duluth, Minn.
36895	Scow	Eric	132	132	1	1898	Perth Amboy, N. J	New York, N. Y.
36957	do	Erie	899	899	0	1901	Ballard, Wash	St. Michael, Alaska.
36966	Barge	Erin	165	155	1	1901	Port Richmond, N. Y	Perth Amboy, N. J.
162126	do	Erin-go-Bragh	330	330	7	1896	East Boston, Mass	Buffalo, N. Y.
162886	do	Ermine	250	250	0	1906	Skagway, Alaska	Eagle, Alaska.
36886	Canal boat	Ernest Conklin	102	97	2	1896	Champlain, N. Y	Plattsburg, N. Y.
36980	Barge	Ernest E. Wright	411	411	2	1902	Rondout, N. Y	New York, N. Y.
36876	do	Ernest M. Mann	268	268	1	1895	Port Richmond, N. Y	Do.
36829	Canal boat	Ervie and Ercie	101	96	1	1889	Fort Ann, N. Y	Plattsburg, N. Y.
36292	Barge	Escanaba	181	151	1	1866	New Baltimore, N. Y	New York, N. Y.
36591	do	Escort	133	133	3	1873	Brooklyn, N. Y	Do.
36969	do	Esopus	242	242	1	1901	Weehawken, N. J	Do.
162292	do	Essie Flannery	370	370	1	1904	Kingston, N. Y	Do.

[1] Formerly barge Henry Hughes.
[2] Formerly barge Merchant.
[3] Formerly {a bark Enoch Talbot. b U. S. N. coal barge No. 11.}
[4] Formerly st. s. Gem.

Digitized by Google

UNRIGGED MERCHANT VESSELS OF THE UNITED STATES—Continued.

Official No.	Class.	Name of vessel.	Gross tonnage.	Net tonnage.	Crew.	When built.	Where built.	Home port (where permanent document issues).
36988	Barge	Estella Kelly	284	284	1	1903	Kingston, N. Y	New York, N. Y.
135779	do	Estelle	182	182	1	1884	Wilmington, Del	Philadelphia, Pa.
162572	Canal boat	Esther McNall	105	99	1	1905	Watervliet, N. Y	Albany, N. Y.
36787	do	Ethel	103	98	1	1887	Fort Ann, N. Y	Plattsburg, N. Y.
36816	Barge	Ethel	145	138	0	1889	Brooklyn, N. Y	New York, N. Y.
36872	do	Ethel	161	161	1	1892	Elizabeth, N. J	Do.
36971	Canal boat	Ethel H	102	97	1	1891	Northumberland, N. Y	Plattsburg, N. Y.
36931	Barge	Ethel M. Taylor	287	287	1	1899	Troy, N. Y	New York, N. Y.
36841	Canal boat	Etta A. Palmer	105	100	1	1891	Fort Ann, N. Y	Plattsburg, N. Y.
36880	Barge	Ettie Moore	254	254	0	1893	South Rondout, N. Y	New York, N. Y.
162671	do	Ettina	216	216	1	1899	Kingston, N. Y	Do.
136949	do	[1] Eugenia	169	145	1	1864	Wilmington, Del	Port Arthur, Tex.
36866	do	Eureka	325	325	0	1896	Brooklyn, N. Y	New York, N. Y.
36916	Scow	Eureka	29	29	0	1899	Blaine, Wash	Port Townsend, Wash
136190	Barge	Eureka	24	24	3	1891	Richmond, Me	Portland, Me.
36938	Scow	Eureka No. 2	24	24	0	1900	Blaine, Wash	Port Townsend, Wash.
36939	do	Eureka No. 3	24	24	0	1900	do	Do.
36940	do	Eureka No. 4	9	9	0	1900	do	Do.
36941	do	Eureka No. 5	6	6	1	1900	do	Do.
36899	do	Eva	8	8	0	1897	Point Roberts, Wash	Do.
36901	do	Eva	10	10	0	1896	Anacortes, Wash	Do.
36912	Barge	Eva	363	344	1	1899	Gildersleeve, Conn	Perth Amboy, N. J.
162352	do	Eva	47	47	0	1903	Kenmare, N. Dak	Pembina, N. Dak.
163191	Canal boat	Eva M. Marshall	104	98	1	1907	Waterford, N. Y	Albany, N. Y.
162133	do	Eva M. Mosso	106	99	1	1903	Watervliet, N. Y	Albany, N. Y.
36881	Barge	Evangeline	144	144	0	1890	Champlain, N. Y	New York, N. Y.
162929	do	Evans	424	403	1	1906	Brooklyn, N. Y	New York, N. Y.
162289	do	Evelyn	374	374	1	1904	Rondout, N. Y	Do.
162397	Scow	Evelyn	8	8	0	1905	Bellingham, Wash	Port Townsend, Wash.
162986	Barge	Evelyn	199	199	1	1905	Rondout, N. Y	New York, N. Y.
162355	Canal boat	Evelyn C. Tucker	105	99	1	1904	Watervliet, N. Y	Albany, N. Y.
36945	Barge	Evening Star	250	250	1	1900	South Rondout, N. Y	New York, N. Y.
162401	Scow	Everett No. 1	92	92	0	1905	Everett, Wash	PortTownsend, Wash.
162402	do	Everett No. 2	47	47	0	1905	do	Do.
7194	Barge	Everglade	110	104	2	1860	Sullivan, Me	New York, N. Y.
36858	do	Excelsior	207	198	1	1884	Astoria, N. Y	Do.
36956	do	Excelsior	518	518	0	1901	Long Island City, N. Y	Do.
163093	Scow	Excelsior	208	208	0	1907	Port Townsend, Wash	Port Townsend, Wash.
36844	Barge	Exeter	86	81	3	1891	Boston, Mass	Portsmouth, N. H.
36975	do	Experiment	393	393	1	1901	Elkton, Md	Philadelphia, Pa.
162240	do	Exploder	223	223	0	1894	Sault Ste. Marie, Mich	Buffalo, N. Y.
36868	do	Export	340	340	0	1896	Brooklyn, N. Y	New York, N. Y.
36894	do	Express	135	135	1	1898	do	Do.
36887	do	Extra	235	235	0	1896	Port Richmond, N. Y	Do.
162058	do	Ezra	266	266	1	1903	Jersey City, N. J	Do.
		F.						
37633	Scow	F. No. 1	50	50	0	1902	Whatcom, Wash	Port Townsend, Wash.
37581	do	F. 6	9	9	0	1898	Fairhaven, Wash	Do.
37605	Barge	F. A. Kummer	287	287	0	1899	Rondout, N. Y	New York, N. Y.
37600	do	F. C. Elliott	155	155	0	1899	Brooklyn, N. Y	Do.
37499	Canal boat	F. D. and G. Wheeler	103	98	1	1882	Whitehall, N. Y	Plattsburg, N. Y.
163164	Barge	F. G. Evening Star Floating Palace	82	82	4	1907	Paducah, Ky	Paducah, Ky.
162645	Canal boat	F. M. Breed	107	107	1	1894	Phœnix, N. Y	New York, N. Y.
37566	do	F. M. Lamb	88	83	1	1891	Fort Ann, N. Y	Plattsburg, N. Y.
37626	do	F. L. Heidritter	105	99	1	1901	Whitehall, N. Y	Do.
37609	do	F. L. Younglove	107	99	1	1900	Watervliet, N. Y	Albany, N. Y.
37560	Barge	F. S. Sanford	287	287	0	1893	Brooklyn, N. Y	New York, N. Y.
37502	Canal boat	F. W. Avery	101	96	1	1882	Champlain, N. Y	Plattsburg, N. Y.
37495	do	F. W. Gilbert	109	104	1	1882	Fort Ann, N. Y	Do.
37527	do	F. W. Stark	100	95	1	1889	do	Do.
162063	Barge	Fairfield	211	190	1	1903	Brooklyn, N. Y	New York, N. Y.
37640	Scow	Fairhaven No. 1	116	116	0	1903	Whatcom, Wash	Port Townsend, Wash.
162463	Barge	Fairmont	62	62	0	1905	Guyandotte, W. Va	Pittsburg, Pa.
37548	do	Fairport	219	205	0	1892	Elkton, Md	New York, N. Y.
37628	do	Fairview	321	311	1	1901	Port Richmond, N. Y	Perth Amboy, N. J.
37516	do	[2] Fairy Belle	629	597	1	1871	Quebec, Canada	New York, N. Y.
37515	do	Fannie	181	181	2	1887	Madison, Ind	St. Louis, Mo.
37542	do	Fannie	35	35	0	1887	Fort Madison, Iowa	Burlington Iowa.
37594	Scow	Fannie	15	15	0	1897	Blaine, Wash	Port Townsend, Wash.
59443	Barge	[3] FANNIE	948	871	7	1890	Brooklyn, N. Y	Baltimore, Md.
162504	do	Fannie	167	167	1	1888	Wilmington, Del	Perth Amboy, N. J.
162955	do	Fannie Freston	389	389	1	1906	Rondout, N. Y	New York, N. Y.
162844	Scow	Far West No. 1	75	75	0	1904	Tacoma, Wash	Tacoma, Wash.
162506	Barge	Farmer	188	188	1	1888	Wilmington, Del	Perth Amboy, N. J.
162761	Scow	Faugh-a-Ballagh	1,399	1,399	0	1891	Sault Ste. Marie, Mich	Buffalo, N. Y.
37648	Barge	Fay	256	241	0	1903	Gildersleeve, Conn	Hartford, Conn.
37498	do	February	156	151	2	1881	Madison, Conn	New York, N. Y.

[1] Formerly {a st. s. William H. Seward. b U. S. R. C. William H. Seward.

[2] Formerly British bark Fairy Belle.

[3] Formerly barge 202.

Digitized by Google

UNRIGGED MERCHANT VESSELS OF THE UNITED STATES—Continued.

Official No.	Class.	Name of vessel.	Gross tonnage.	Net tonnage.	Crew.	When built.	Where built.	Home port (where permanent document issues).
162208	Canal boat	Felix Carbray	102	97	1	1904	Champlain, N. Y	Plattsburg, N. Y.
37620	Barge	Fenwick	311	260	2	1901	Baltimore, Md	Baltimore, Md.
162382	do	Ferdinand	397	379	0	1905	Gildersleeve, Conn	Hartford, Conn.
37550	do	Ferguson	200	190	1	1893	Lake Charles, La	Galveston, Tex.
37592	Scow	Fern	13	13	0	1898	Fairhaven, Wash	Port Townsend, Wash.
37632	Barge	Finch	180	180	0	1892	Elkton, Md	New York, N. Y.
163014	do	Firebrick	127	127	1	1906	Perth Amboy, N. J	Perth Amboy, N. J.
37644	do	Fischer Bros	303	303	0	1902	Rondout, N. Y	New York, N. Y.
37587	Scow	Fish	13	13	0	1898	Fairhaven, Wash	Port Townsend, Wash.
37531	Barge	Fishkill	412	383	0	1890	Brooklyn, N. Y	New York, N. Y.
37539	do	Fitness	179	170	2	1891	Portsmouth, Va	Norfolk, Va.
37643	do	Five Brothers	272	272	0	1897	Rondout, N. Y	New York, N. Y.
9412	do	Fleetwing	111	111	1	1865	New York, N. Y	Do.
37625	do	Floating Palace	215	215	0	1901	Parkersburg, W. Va	Wheeling, W. Va.
37645	do	Floating Theatre	192	192	0	1903	do	Do.
37541	Canal boat	Flora M. Vaughan	112	107	1	1890	Fort Ann, N. Y	Plattsburg, N. Y.
37610	Barge	Florence	335	319	1	1900	Gildersleeve, Conn	Perth Amboy, N. J.
37629	do	Florence	360	350	1	1901	Port Richmond, N. Y	Do.
37642	do	Florence	364	364	1	1900	Elkton, Md	Philadelphia, Pa.
162415	do	Florence	289	289	1	1902	Long Island City, N. Y	New York, N. Y.
37647	do	Florence Marie	233	233	1	1903	Rondout, N. Y	Do.
162554	do	Florence O'Brien	345	345	1	1905	Camden, N. J	Philadelphia, Pa.
37646	do	Florence E. McNaughton	357	357	1	1896	Elkton, Md	Do.
9434	do	[1] Florida	257	249	4	1859	Mystic, Conn	Stonington, Conn.
37595	Scow	Flounder	5	5	0	1897	Blaine, Wash	Port Townsend, Wash.
37598	do	Flying Fish	23	23	0	1897	Fairhaven, Wash	Do.
37635	Barge	Flyton	553	553	2	1902	Scranton, Miss	Galveston, Tex.
162121	do	Foard No. 1	187	187	3	1903	Pocomoke City, Md	Baltimore, Md.
162359	Scow	Folsom No. 11	70	70	0	1904	Seattle, Wash	Port Townsend, Wash.
37546	Canal boat	Fonda	217	204	0	1892	Elkton, Md	New York, N. Y.
163174	Barge	Fort Snelling	6	6	0	1907	Mendota, Minn	St. Paul, Minn.
162247	do	†40	954	954	1	1902	Quincy, Mass	New Haven, Conn.
162248	do	†41	954	954	1	1902	do	Do.
162249	do	†42	954	954	1	1903	Camden, N. J	Do.
162250	do	†43	954	954	1	1903	do	Do.
162251	do	†44	954	954	1	1903	Quincy, Mass	Do.
162252	do	†45	954	954	1	1903	do	Do.
162253	do	†46	954	954	1	1904	do	Do.
162254	do	†47	954	954	1	1904	do	Do.
162255	do	†48	954	954	1	1904	Groton Conn	Do.
162256	do	†49	954	954	1	1904	do	Do.
162102	do	14	262	262	1	1903	Mariner Harbor, N. Y	Perth Amboy, N. J.
162103	do	15	262	262	1	1903	do	Do.
37573	do	Fox	539	539	0	1898	San Francisco, Cal	St. Michael, Alaska.
162743	do	Foxy	30	30	0	1903	Rome, Ohio	Louisville, Ky.
37634	do	Fram	220	220	0	1890	Rondout, N. Y	New York, N. Y.
37584	Scow	Fr.-Am. No. 2	7	7	0	1898	Fairhaven, Wash	Port Townsend, Wash.
37585	do	Fr.-Am. No. 3	16	16	0	1898	do	Do.
37638	Barge	Francis Conway	296	296	1	1903	Rondout, N. Y	New York, N. Y.
162601	do	[2] Francis G. Smyth	130	130	2			Do.
37412	do	Francis H. Jackson	176	168	0	1872	Chester, Pa	Do.
37618	Canal boat	Francis and Gertrude	150	150	0	1899	Whitehall, N. Y	Do.
37557	do	Frank	164	164	1	1887	Landingville, Pa	Do.
37579	Scow	Frank	24	24	0	1898	Blaine, Wash	Port Townsend, Wash
37639	Barge	Frank	419	419	1	1902	Elkton, Md	Philadelphia, Pa
162948	Canal boat	Frank	98	93	1	1888	Tonawanda, N. Y	Plattsburg, N. Y.
162317	Barge	Frank Jenkins	375	375	1	1904	Rondout, N. Y	New York, N. Y.
37489	do	Frank Jones	274	260	1	1880	Hartford, Conn	Hartford, Conn.
37623	do	Frank Leach	184	168	1	1900	Rondout, N. Y	New York, N. Y.
37601	Scow	Frank McLain	241	241	0	1898	Perth Amboy, N. J	Do.
37562	Barge	Frank Miller	274	274	0	1887	South Rondout, N. Y	Do.
162785	Canal boat	Frank Ryan	106	99	1	1906	Whitehall, N. Y	Albany, N. Y.
37564	Barge	Frank T	164	164	0	1895	Brooklyn, N. Y	New York, N. Y.
162472	do	Frank A. Lawrence	487	487	1	1905	Port Richmond, N. Y	Do.
37622	do	Frank C. Kugler	407	407	3	1899	Elkton, Md	Philadelphia, Pa.
162053	Canal boat	Frank C. Marion	101	96	1	1887	Buffalo, N. Y	Plattsburg, N. Y.
162838	do	Frank G. Foote, jr	112	106	1	1884	Lockport, N. Y	Do.
37611	do	Frank J. Carman	102	96	1	1887	Buffalo, N. Y	Albany, N. Y.
37571	Barge	Frank J. Grill	343	343	1	1895	South Rondout, N. Y	New York, N. Y.
162974	do	Frank L. Tague	224	224	1	1903	Kingston, N. Y	Do.
37504	Canal boat	Frank W. Fonda	103	98	1	1884	St. Albans, Vt	Plattsburg, N. Y.
162232	do	Frank W. Myers	103	98	1	1904	Champlain, N. Y	Do.
37563	Barge	Frank and Walter	299	299	1	1894	South Rondout, N. Y	New York, N. Y.
37537	Canal boat	Frankfort	200	187	0	1890	Elkton, Md	Do.
37572	do	Frankie Bergen	129	122	1	1896	Whitehall, N. Y	Plattsburg, N. Y.
37509	do	Frankie J. Smith	99	94	1	1884	Fort Ann, N. Y	Do.
37627	Barge	Franklin	338	325	1	1901	Rondout, N. Y	New York, N. Y.
162577	do	Frayne	83	83	2	1905	Washburn, N. Dak	Pembina, N. Dak.

[1] Formerly { a st. s. Penguin. b U. S. S. Penguin. c sch. Florida.

[2] Formerly U. S. Navy barge Shrapnel.

† Steel.

Digitized by Google

UNRIGGED MERCHANT VESSELS OF THE UNITED STATES—Continued.

Official No.	Class.	Name of vessel.	Gross tonnage.	Net tonnage.	Crew.	When built.	Where built.	Home port (where permanent document issues).
37518	Canal boat	Fred Brett	100	95	1	1888	Whitehall, N. Y	Plattsburg, N. Y.
37649	Barge	Fred McCann	240	240	1	1901	Tomkins Cove, N. Y	New York, N. Y.
37615	Canal boat	Fred B. Vincent	102	96	1	1884	Tonawanda, N. Y	Plattsburg, N. Y.
37545	do	Fred C. Eaton	98	93	1	1892	Champlain, N. Y	Do.
37547	do	Fred F. Farmer	99	94	1	1892	do	Do.
37496	do	Fred H. Wilkins	123	117	1	1881	Orwell, Vt	Do.
37506	do	Fred S. Foot	96	91	1	1884	Fort Ann, N. Y	Do.
37568	Barge	Fred T. Kellers	194	194	0	1897	South Rondout, N. Y	New York, N. Y.
37530	Canal boat	Fred and Jessie	116	110	1	1890	Whitehall, N. Y	Plattsburg, N. Y.
37636	Barge	Freddy Zerbet	211	211	1	1902	Rondout, N. Y	New York, N. Y.
37540	Canal boat	Frederick Grube	102	97	1	1891	Fort Ann, N. Y	Plattsburg, N. Y.
37503	Barge	Frederick McOwen	173	166	1	1883	Landingville, Pa	New Haven, Conn
37565	Scow	Fred'k A. Jagels	79	79	0	1897	Hoboken, N. J	New York, N. Y.
37519	Canal boat	Frederick S. Dale	100	95	1	1888	Westhaven, Vt	Plattsburg, N. Y.
37630	Barge	Freeland	363	353	1	1901	Port Richmond, N. Y	Perth Amboy, N. J.
162678	Scow	Froney	243	243	1	1906	Superior, Wis	Marquette, Mich.
37619	Barge	Fuller	136	123	9	1890	Portland, Oreg	Portland, Oreg.
37570	do	Fulton	141	141	2	1897	Brooklyn, N. Y	New York, N. Y.
37606	do	Fulton	113	98	0	1900	do	Do.
37631	do	Fulton	353	343	1	1901	Port Richmond, N. Y	Perth Amboy, N. J.
37593	Scow	Fun	12	12	0	1898	Fairhaven, Wash	Port Townsend, Wash.
162959	Barge	Furniss	424	403	1	1906	Brooklyn, N. Y	New York, N. Y.
		G.						
162358	Scow	G. R	97	97	0	1904	Bellingham, Wash	Port Townsend, Wash.
39669	Barge	G. B. Martin	324	324	1	1888	New Haven, Conn	New Haven, Conn.
162774	Canal boat	G. F. Underwood	102	97	1	1906	Rondout, N. Y	Plattsburg, N. Y.
39692	do	G. H. Farrar	111	106	1	1892	Whitehall, N. Y	Do.
39679	Barge	G. H. Kent	397	363	0	1881	Brooklyn, N. Y	New York, N. Y.
39638	Canal boat	G. L. Clemons	117	112	1	1881	Whitehall, N. Y	Plattsburg, N. Y.
39720	do	G. L. Rosenthall	118	113	1	1890	Northumberland, N. Y	Do.
39646	do	G. L. Schuyler	99	94	1	1882	Whitehall, N. Y	Do.
39686	do	G. N. Sweeney	103	98	1	1891	Champlain, N. Y	Do.
39730	Scow	G No. 1	26	26	0	1899	Anacortes, Wash	Seattle, Wash.
162701	Barge	G. P. Hemstreet	277	277	1	1904	Eddysville, N. Y	New York N. Y.
85354	do	G. S. Van Slyk	46	32	2	1874	Blackrock, Conn	Norfolk, Va.
39677	Canal boat	G. W. Hunt	103	97	1	1888	Northumberland, N. Y	Albany, N. Y.
39698	Barge	G. W. Sherwood	201	191	1	1889	Noank, Conn	New York, N. Y.
39744	Scow	G and B No. 1	17	17	0	1900	Anacortes, Wash	Port Townsend, Wash.
39745	do	G and B No. 2	17	17	0	1900	do	Do.
39798	do	G and B No. 3	33	33	0	1903	Whatcom, Wash	Do.
39749	do	G and B Co. No. 3	20	20	0	1900	Point Roberts, Wash	Do.
39750	do	G and B Co. No. 4	20	20	0	1900	do	Do.
39766	Barge	Gaither	144	126	2	1901	Port Richmond, N. Y	Baltimore, Md.
162210	do	Gallardo No. 2	80	80	5	1903	La Crosse, Wis	La Crosse, Wis.
163009	Barge	Gardiner	427	404	1	1906	Brooklyn, N. Y	New York, N. Y.
39797	do	Garnet	82	82	0	1893	Wrangell, Alaska	Wrangell, Alaska.
39682	do	Garrisons	412	384	0	1890	Brooklyn, N. Y	New York, N. Y.
39710	Canal boat	Gay and Henderson	91	87	1	1896	Whitehall, N. Y	Plattsburg, N. Y.
39735	Barge	Gem	156	156	2	1899	Brooklyn, N. Y	New York, N. Y.
39630	Canal boat	General Garfield	91	86	1	1880	Larrabee Point, Vt	Albany, N. Y.
39369	Barge	General Grant	179	172	1	1869	Easthaven, Conn	New York, N. Y.
39743	do	Gen. Logan	286	286	0	1900	Rondout, N. Y	Do.
86154	do	General Slocum	738	738	2	1891	Brooklyn, N. Y	Philadelphia, Pa.
39738	do	General Wiley	295	282	0	1898	Rondout, N. Y	New York, N. Y.
39639	Canal boat	General Williams	109	103	1	1881	Whitehall, N. Y	Plattsburg, N. Y.
39776	Barge	General Wood	235	235	....	1880	Brooklyn, N. Y	New York, N. Y.
39670	Canal boat	Gen. Ben. Harrison	101	96	1	1888	Whitehall, N. Y	Plattsburg, N. Y.
39681	do	Gen'l S. Moffitt	101	96	1	1890	do	Do.
39581	Barge	*General Chester A. Arthur*	271	271	2	1874	Communipaw, N. J	New York, N. Y.
39736	do	Geneseo	158	147	1	1894	Lockport, N. Y	Erie, Pa.
39683	do	Geneva	447	412	0	1890	Brooklyn, N. Y	New York, N. Y.
39768	do	Genieve	347	329	1	1901	Gildersleeve, Conn	Do.
162246	do	Genevieve Cullen	256	256	1	1903	Kingston, N. Y	Do.
39754	Scow	George	8	8	0	1900	Brans Bay, Wash	Port Townsend, Wash.
39765	Barge	George	171	171	0	1900	Brooklyn, N. Y	New York, N. Y.
39636	Canal boat	George Brett	96	92	1	1881	Whitehall, N. Y	Plattsburg, N. Y.
162545	Scow	George Brown	17	17	0	1905	Korta Bay, Alaska	Ketchikan, Alaska.
162479	Canal boat	Geo. Chambers	128	128	1	1892	Buffalo, N. Y	Buffalo, N. Y.
85136	Barge	George Hurst	89	89	1	1871	Sleightsburg, N. Y	New York, N. Y.
39689	do	George Lethbridge	134	127	1	1891	Brooklyn, N. Y	Do.
39707	do	George McCaffrey	172	172	1	1887	Landingville, Pa	Do.
39640	do	George Neddo	104	99	1	1881	Whitehall, N. Y	Plattsburg, N. Y.
39617	do	George Northup	97	92	1	1877	Fort Ann, N. Y	New York, N. Y.
39800	do	George Scott	278	278	1	1903	West New Brighton, N. Y	Do.
39732	do	Geo. Thompson	167	167	1	1899	Brooklyn, N. Y	Do.
39690	do	Geo. A. Studwell	163	155	0	1891	Perth Amboy, N. J	Do.
39792	do	Geo. A. Wilson	171	171	1	1901	Brooklyn, N. Y	Do.
39406	do	George B. Roe	194	184	2	1865	New Baltimore, N. Y	Albany, N. Y.
162564	do	Geo. B. Roberts	168	168	1	1898	Camden, N. J	Philadelphia, Pa.

Digitized by Google

UNRIGGED MERCHANT VESSELS OF THE UNITED STATES—Continued.

Official No.	Class.	Name of vessel.	Gross tonnage.	Net tonnage.	Crew.	When built.	Where built.	Home port (where permanent document issues).
39691	Canal boat	George B. Shannon	97	93	1	1891	Fort Ann, N. Y	Albany, N. Y.
39637	do	George C. Baker	115	109	1	1881	do	Do.
162534	do	Geo. D. Cooley	103	98	1	1895	Whitehall, N. Y	Do.
39793	do	George D. Cull	99	94	1	1888	Buffalo, N. Y	Plattsburg, N. Y.
39801	Barge	Geo. D. Harris	266	266	0	1903	Brooklyn, N. Y	New York, N. Y.
39592	do	George E. Hatch	296	281	1	1876	Hartford, Conn	Hartford, Conn.
39656	Canal boat	George F. Venn	105	100	1	1885	Champlain, N. Y	Plattsburg, N. Y.
162798	do	Geo. H. Notter	107	102	1	1883	Buffalo, N. Y	Do.
39712	do	George H. Stevens	115	109	1	1897	Champlain, N. Y	Do.
39727	Scow	Geo. H. Striker	31	31	1	1899	Buffalo, N. Y	Buffalo, N. Y.
39733	Barge	George M. O'Brien	126	117	1	1887	do	Do.
39782	do	George T. Bradley	167	167	0	1899	Port Richmond, N. Y	New York, N. Y.
162828	Canal boat	George T. Lowe	103	97	1	1886	Northumberland, N. Y	Plattsburg, N. Y.
39740	Barge	George T. Monk	349	349	0	1898	Port Richmond, N. Y	New York, N. Y.
39767	do	George W. Clarkson	292	292	0	1900	Rondout, N. Y	Do.
39781	do	Geo. W. Elder	170	170	0	1901	Brooklyn, N. Y	Do.
39619	Canal boat	George W. Gates	109	104	1	1878	Whitehall, N. Y	Plattsburg, N. Y.
162754	do	Geo. W. Hill	130	130	1	1880	Lockport, N. Y	Do.
162043	Barge	George W. Kugler	432	432	2	1903	Elkton, Md	Philadelphia, Pa.
39790	Canal boat	George W. Pike	94	89	1	1886	Tonawanda, N. Y	Plattsburg, N. Y.
162535	do	George W. Tupper	100	95	1	1899	Troy, N. Y	Do.
39671	Barge	Georgia Pine	118	112	2	1883	Brooklyn, N. Y	New York, N. Y.
162286	Canal boat	Georgie T	101	96	1	1886	Phœnix, N. Y	Plattsburg, N. Y.
39316	Barge	Geraldine Schuyler	290	290	3	1863	Coxsackie, N. Y	New York, N. Y.
39764	do	Gerhard	158	130	2	1900	Perth Amboy, N. J	Do.
39778	Scow	Gertie	131	131	0	1901	Everett, Wash	Port Townsend, Wash.
162893	Canal boat	Gertie Wright	107	101	1	1888	Buffalo, N. Y	Plattsburg, N. Y.
39693	Barge	Gertrude	126	119	1	1882	Scranton, Miss	Galveston, Tex.
162694	do	Gertrude	258	258	1	1904	Brooklyn, N. Y	New York, N. Y.
163102	do	Gertrude	115	115	0	1894	Tonawanda, N. Y	Philadelphia, Pa.
39724	do	Gertrude Reilly	300	300	0	1898	Rondout, N. Y	New York, N. Y.
162531	Canal boat	Gertrude A. Devoe	106	99	1	1901	Northumberland, N. Y	Albany, N. Y.
86313	Barge	Gertrude and Helen	43	40	4	1895	Newport, R. I	Newport, R. I.
39684	Canal boat	Gilbert Seaman	94	90	1	1890	Fort Ann, N. Y	Plattsburg, N. Y.
39650	do	Gilbert F. Perry	102	97	1	1883	Champlain, N. Y	Do.
39748	do	Gilbert R. Green, jr	144	131	1	1886	Ithaca, N. Y	New London, Conn.
39719	Scow	Gill	92	92	0	1898	Seattle, Wash	Grand Haven, Mich.
39794	Barge	Giralda	149	149	....	1902	Brooklyn, N. Y	New York, N. Y.
162703	Dredge	Gladiator	454	418	6	1900	Detroit, Mich	Buffalo, N. Y.
39769	Barge	Glass City	75	75	1	1898	Antiquity, Ohio	Wheeling, W. Va.
39700	do	[1] Glenola	135	135	3	1891	Advocate, Nova Scotia	New York, N. Y.
39664	do	Glenwood	195	188	0	1887	Brooklyn, N. Y	Do.
39756	do	Glenwood	322	305	1	1900	Gildersleeve, Conn	Perth Amboy, N. J.
39799	do	Glenwood	428	428	1	1903	Elkton, Md	Philadelphia, Pa.
162855	do	Glenwood	151	104	1	1906	Baltimore, Md	Baltimore, Md.
39802	do	Glide	269	258	1	1892	Tunis, N. C	Philadelphia, Pa.
163019	do	Globe	228	228	1	1904	Rondout, N. Y	New York, N. Y.
39645	do	Gloucester	133	127	3	1881	Brooklyn, N. Y	Do.
162600	Canal boat	Gold Dust	103	98	1	1897	Tonawanda, N. Y	Plattsburg, N. Y.
39759	Barge	GOLD STANDARD	222	222	1	1895	Sault Ste. Marie, Mich	Buffalo, N. Y.
163183	Canal boat	Golden Rule	102	96	1	1889	Tonawanda, N. Y	Plattsburg, N. Y.
39757	Barge	Gondola	145	133	0	1900	Pensacola, Fla	New York, N. Y.
39661	do	Good Hope	107	101	1	1887	Brooklyn, N. Y	Do.
39758	do	Good Luck	20	20	0	1897	St. Paul, Minn	St. Paul, Minn.
59442	do	[2] Goodwill	334	320	1	1890	Wilmington, Del	Philadelphia, Pa.
86321	do	Goodwill	65	44	1	1895	Buffalo, N. Y	Buffalo, N. Y.
39796	do	Gopher	33	33	0	1903	Winona, Minn	La Crosse, Wis.
39713	do	Gordon	236	222	1	1898	Noank, Conn	Philadelphia, Pa.
39696	Canal boat	Gove Brothers	104	99	1	1893	West Troy, N. Y	Plattsburg, N. Y.
162195	Barge	Gowen	182	182	1	1901	Perth Amboy, N. J	Perth Amboy, N. J.
39723	Canal boat	Grace	143	143	0	1898	Whitehall, N. Y	New York, N. Y.
39734	Barge	Grace	341	324	0	1899	Gildersleeve, Conn	Do.
39784	do	Grace	12	12	1	1902	Lyons, Iowa	Rock Island, Ill.
39785	do	Grace	144	144	0	1884	Landingville, Pa	New York, N. Y.
162809	do	Grace	51	51	1	1898	Oswego, N. Y	Cape Vincent, N. Y.
39678	Canal boat	Grace Goodrow	92	87	1	1889	Champlain, N. Y	Plattsburg, N. Y.
39771	Barge	Grace S. Wilson	319	319	0	1901	Brooklyn, N. Y	New York, N. Y.
39711	Canal boat	Gracie and Leo	107	102	1	1890	Whitehall, N. Y	Plattsburg, N. Y.
39783	Barge	Grafton	310	260	2	1902	Baltimore, Md	Baltimore, Md.
10444	do	Graham's Polly	409	403	2	1856	Brooklyn, N. Y	Providence, R. I.
39779	do	Grandin	363	353	1	1901	Port Richmond, N. Y	Perth Amboy, N. J.
163065	Barge	Grandma	205	205	1	1906	South Rondout, N. Y	New York, N. Y.
39762	do	Grandpa	199	199	0	1900	do	Do.
163041	do	Granton	427	404	1	1906	Brooklyn, N. Y	Do.
39755	do	Granville	43	43	2	1900	East Grand Forks, Minn	Pembina, N. Dak.
39791	do	Greater New York	346	333	0	1902	Perth Amboy, N. J	New York, N. Y.
39320	do	Greenbush	254	254	1	1855	New Baltimore, N. Y	Do.
162015	do	Greenland	100	82	3	1903	Kennebunk Port, Me	Portsmouth, N. H.
85016	do	Grey Oak	290	277	1	1885	Bayfield, Wis	Buffalo, N. Y.
39737	Canal boat	Guiding Star	168	168	0	1888	Landingville, Pa	New York, N. Y.

[1] Formerly British schooner Glenola.

[2] Formerly barge Thomas J. Naulty.

Digitized by Google

UNRIGGED MERCHANT VESSELS OF THE UNITED STATES—Continued.

Official No.	Class.	Name of vessel.	Gross tonnage.	Net tonnage.	Crew.	When built.	Where built.	Home port (where permanent document issues).
39629	Barge	Gunhilda	478	446	0	1880	Brooklyn, N. Y.	New York, N. Y.
39795	do	Gusher	533	481	2	1902	Orange, Tex	Port Arthur, Tex.
39655	Canal boat	Gussie D. Biglow	103	98	1	1884	Champlain, N. Y	Plattsburg, N. Y.
39714	Scow	Guy	144	144	1	1898	Perth Amboy, N. J	New York, N. Y.
39718	do	Guy	5	5	0	1896	Anacortes, Wash	Port Townsend, Wash.
39667	Barge	Gypsy	124	117	1	1887	Sayreville, N. J	Perth Amboy, N. J.
		H.						
162764	Canal boat	H. Hebermann	104	99	1	1906	Champlain, N. Y	Plattsburg, N. Y.
42660	do	H. Rockwood	133	126	1	1879	Fulton, N. Y	Do.
42859	do	H. A. Walton	105	98	1	1890	Whitehall, N. Y	Perth Amboy, N. J.
162879	Scow	H. B. No. 1	15	15	0	1902	Winslow, Wash	Seattle, Wash.
162880	do	H. B. No. 2	15	15	0	1902	do	Do.
162551	Canal boat	H. B. Bates	95	91	1	1885	West Troy, N. Y	Plattsburg, N. Y.
42723	do	H. C. Millard	101	96	1	1890	Champlain, N. Y	Albany, N. Y.
42661	do	H. D. Tupper	116	110	1	1881	West Troy, N. Y	Plattsburg, N. Y.
42767	do	H. E. Meeker	129	129	1	1890	Fort Edward, N. Y	Do.
42750	Barge	H. F. Allen	280	280	0	1893	South Rondout, N. Y	New York, N. Y.
42709	do	H. F. Hallett	350	344	1	1889	New Haven, Conn	New Haven, Conn.
11398	do	H. L. Routh	73	62	1	1863	Madison, Conn	New York, N. Y.
42813	Scow	H. No. 1	64	64	0	1899	Anacortes, Wash	Seattle, Wash.
11199	Barge	H. P. Baldwin	495	470	4	1866	Detroit, Mich	Duluth, Minn.
42835	do	H. P. Eells	271	271	0	1898	Rondout, N. Y	New York, N. Y.
42700	do	H. R. Heath	331	322	1	1888	New Haven, Conn	New Haven, Conn.
42674	Canal boat	H. R. Wait	105	99	1	1883	Whitehall, N. Y	Plattsburg, N. Y.
162412	Barge	H. W. Somers	350	350	1	1904	Brooklyn, N. Y	New York, N. Y.
42671	do	H. & N. Y. T. Co. No. 2	270	258	1	1882	Hartford, Conn	Hartford, Conn.
42676	do	H. & N. Y. T. Co. No. 3	213	202	1	1883	do	Do.
42708	do	H. & N. Y. T. Co. No. 4	369	351	1	1889	do	Do.
42720	do	H. & N. Y. T. Co. No. 5	513	488	1	1890	do	Do.
42727	do	H. & N. Y. T. Co. No. 6	510	487	1	1891	do	Do.
42728	do	H. & N. Y. T. Co. No. 7	513	488	1	1891	Gildersleeve, Conn	Do.
42733	do	H. & N. Y. T. Co. No. 8	526	500	1	1892	do	Do.
42737	do	H. & N. Y. T. Co. No. 9	66	63	3	1893	Hartford, Conn	Do.
42752	do	H. & N. Y. T. Co. No. 10	525	499	1	1896	Gildersleeve, Conn	Do.
42764	do	H. & N. Y. T. Co. No. 11	575	542	1	1896	do	Do.
42826	do	H. & N. Y. T. Co. No. 12	72	63	3	1898	Hartford, Conn	Do.
42795	do	H. & N. Y. T. Co. No. 14	301	247	1	1898	do	Do.
42827	do	H. & N. Y. T. Co. No. 15	652	620	2	1900	do	Do.
42844	do	H. & N. Y. T. Co. No. 16	689	655	1	1900	do	Do.
42867	do	H. & N. Y. T. Co. No. 17	477	447	1	1901	do	Do.
42885	do	H. & N. Y. T. Co. No. 18	340	299	1	1903	do	Do.
162158	do	H. & N. Y. T. Co. No. 19	513	479	1	1904	do	Do.
163120	do	H. & N. Y. T. Co. No. 20	524	483	1	1907	do	Do.
163119	do	H. & N. Y. T. Co. No. 21	521	481	1	1907	Gildersleeve, Conn	Do.
163180	do	H. & N. Y. T. Co. No. 22	505	474	1	1907	Noank, Conn	Do.
163198	do	H. & N. Y. T. Co. No. 26	522	481	1	1907	Gildersleeve, Conn	Do.
162453	Scow	H. & N. Y. T. Co., Pile Driver No. 1	111	59	8	1904	Hartford, Conn	Do.
42804	House boat	Halcyon	62	62	2	1898	Alexandria Bay, N. Y	Cape Vincent, N. Y.
162578	Canal boat	Hamburg	113	113	1	1885	Lockport, N. Y	New York, N. Y.
42866	Barge	Hamburg American Line No. 1	253	253	1	1901	Brooklyn, N. Y	Do.
163082	do	Hamlin	427	404	1	1907	do	Do.
162064	do	Hammond	212	191	1	1903	do	Do.
42890	do	Hampton	98	83	3	1903	Kennebunk Port, Me	Portsmouth, N. H.
162762	Dredge	HANDY ANDY	471	422	10	1905	Port Huron, Mich	Buffalo, N. Y.
162425	Scow	Hanley	12	12	0	1905	Ballard, Wash	Port Townsend, Wash.
42769	Barge	Hannah McLain	264	264	1	1896	Perth Amboy, N. J	New York, N. Y.
162573	Canal boat	Hannah McNally	104	99	1	1898	Tonawanda, N. Y	Albany, N. Y.
42760	Barge	Hannibel	259	259	1	1890	Port Richmond, N. Y	New York, N. Y.
42832	do	Harbor Lights	127	103	1	1870	Lockport, N. Y	Perth Amboy, N. J.
96041	do	Harbor Transportation No. 1	41	39	2	1890	Newport, R. I	Newport, R. I.
42871	do	Hare	202	202	0	1891	Elkton, Md	New York, N. Y.
42847	do	Harpers Ferry	312	261	2	1900	Baltimore, Md	Baltimore, Md.
162548	Canal boat	Harriet	104	99	1	1905	Rondout, N. Y	Plattsburg, N. Y.
42751	Barge	Harriet Johnson	117	112	1	1895	Brooklyn, N. Y	New York, N. Y.
42285	do	Harriet E. Winne	386	367	2	1864	Milton, N. Y	Albany, N. Y.
42748	do	Harrington	144	135	1	1895	Brooklyn, N. Y	New York, N. Y.
42756	Canal boat	Harrisburg	168	168	0	1882	Lewisburg, Pa	Do.
95267	Barge	HARRISBURG	1,283	1,283	4	1874	Philadelphia, Pa	Philadelphia, Pa.
42741	do	Harrison	312	312	1	1893	Orange, Tex	Galveston, Tex.
42712	do	Harry	59	59	2	1886	Beef Slough, Wis	La Crosse, Wis.
42770	do	Harry	200	200	0	1891	Rondout, N. Y	New York, N. Y.
42817	Scow	Harry	5	5	0	1896	Anacortes, Wash	Port Townsend, Wash.
42842	Barge	Harry	75	75	1	1900	Little Hocking, Ohio	Wheeling, W. Va.
162721	do	Harry	208	208	0	1903	Brooklyn, N. Y	New York, N. Y.
163049	Scow	Harry B	11	11	0	1907	Ballard, Wash	Seattle, Wash.
42811	Barge	Harry F	151	123	1	1899	Brooklyn, N. Y	New York, N. Y.
42869	Canal boat	Harry Killian	116	111	1	1901	Whitehall, N. Y	Plattsburg, N. Y.
162142	Barge	Harry L	208	208	....	1903	Brooklyn, N. Y	New York, N. Y.
163044	do	Harry Schaefer	688	688	1	1907	Long Island City, N. Y	Do.
162081	do	Harry A. Keeler	345	345	0	1903	Brooklyn, N. Y	Do.

Digitized by Google

UNRIGGED MERCHANT VESSELS OF THE UNITED STATES—Continued.

Official No.	Class.	Name of vessel.	Gross tonnage.	Net tonnage.	Crew.	When built.	Where built.	Home port (where permanent document issues).
42763	Barge	Harry A. Wheeler	253	253	1	1891	South Rondout, N. Y	New York, N. Y.
42846	do	Harry C. Rogers	202	202	1	1896	Rondout, N. Y	Perth Amboy, N. J.
42768	do	Harry E. Meeker	273	273	1	1893	South Rondout, N. Y	New York, N. Y.
42850	Canal boat	Harry L. Hunt	104	98	1	1900	Watervliet, N. Y	Plattsburg, N. Y.
42783	Barge	Harry L. Joyce	165	165	1	1895	South Rondout, N. Y	New York, N. Y.
162460	do	Harry R. Conners	230	230	1	1903	Rondout, N. Y	Do.
42802	Canal boat	Harry S. Orr	115	114	2	1892	Tonawanda, N. Y	Albany, N. Y.
42839	Barge	Harry T. Peters	285	285	0	1900	Rondout, N. Y	New York, N. Y.
42880	do	Harry Hudson Smith	321	321	1	1902	Gildersleeve, Conn	Do.
42854	do	Harry and Francis	251	251	1	1898	Rondout, N. Y	Do.
42734	Scow	Hartford Dredging Co. No. 2	141	134	1	1880	Hartford, Conn	New London, Conn.
163062	Barge	Hartsdale	427	405	1	1907	Brooklyn, N. Y	New York, N. Y.
42184	do	Harvest Queen	275	261	2	1857	Coxsackie, N. Y	Albany, N. Y.
162856	do	Haselton	151	104	1	1906	Baltimore, Md	Baltimore, Md.
42714	do	Hastings	406	372	0	1890	Brooklyn, N. Y	New York, N. Y.
162636	do	Hastings Pavement Co. No. 1	250	225	1	1898	do	Do.
95676	do	Hattie	84	84	1	1882	Scranton, Miss	Galveston, Tex.
42833	do	Hattie	293	278	0	1900	Gildersleeve, Conn	Hartford, Conn.
42852	do	Hattie	199	199	0	1893	Port Richmond, N. Y	New York, N. Y.
162344	do	Hattie	7	7	0	1904	Rock Island, Ill	Rock Island, Ill.
42808	do	Havana	139	130	0	1898	Pensacola, Fla	New York, N. Y.
42810	do	Haverstraw	105	88	0	1899	Weehawken, N. J	Do.
42863	do	Haworth	242	221	1	1901	do	Do.
42829	do	Hazel	375	375	2	1900	Brooklyn, N. Y	Do.
42876	do	Hazel M. King	218	218	1	1899	do	Do.
162480	Canal boat	Hecker Jones Jewell Milling Co	160	160	13	1904	Buffalo, N. Y	Buffalo, N. Y.
162025	Barge	Hecla	415	390	1	1903	Brooklyn, N. Y	New York, N. Y.
42341	do	Helen	292	292	2	1868	Camden, N. J	Philadelphia, Pa.
42724	do	Helen	161	153	3	1891	Rockyhill, Conn	Hartford, Conn.
42805	do	Helen	122	85	1	1898	Sleightsburg, N. Y	New York, N. Y.
42864	do	Helen	388	370	0	1901	Gildersleeve, Conn	Hartford, Conn.
11509	do	Helen McLeod	69	60	1	1845	Belfast, Me	New York, N. Y.
42740	do	Helen F. Robins	153	145	0	1887	Brooklyn, N. Y	Do.
42821	do	Helen C. Julliard	786	786	12	1899	do	Do.
162638	do	Helen M. Lee	204	204	1	1905	do	Do.
162407	do	Helen R	284	284	1	1904	Rondout, N. Y	Do.
42856	do	Helen R. Cullen	295	295	0	1901	do	Do.
162561	Canal boat	Helena	133	133	1	1890	Buffalo, N. Y	Buffalo, N. Y.
162017	Barge	Helene S. W	124	124	1	1898	Perth Amboy, N. J	New York, N. Y.
42878	Scow	Heney	205	205	0	1902	Seattle, Wash	Seattle, Wash.
11529	Barge	Henrietta	117	111	1	1865	Hamburg, Pa	Perth Amboy, N. J.
42875	Canal boat	Henrietta	132	132	1	1894	Lockport, N. Y	New Haven, Conn.
42851	Barge	Henrietta Low	194	194	0	1899	Rondout, N. Y	New York, N. Y.
11887	do	Henry	57	54	0	1850	Portland, Conn	Do.
42736	Scow	Henry Bell	269	260	1	1893	Perth Amboy, N. J	Perth Amboy, N. J.
42583	Canal boat	Henry Hoyle	104	98	1	1875	Champlain, N. Y	Albany, N. Y.
42824	do	Henry Mott	102	97	1	1899	Whitehall, N. Y	Plattsburg, N. Y.
42873	do	Henry Neddo	102	97	1	1900	do	Do.
42758	Barge	Henry O Donnell	182	182	0	1888	Landingville, Pa	New York, N. Y.
35559	do	Henry Plauth	327	327	0	1899	Port Richmond, N. Y	Do.
42681	Canal boat	Henry Pullman	113	107	1	1878	Northumberland, N. Y	Plattsburg, N. Y.
42705	do	Henry Shovah	100	95	1	1889	Whitehall, N. Y	Do.
162923	do	Henry B. Joshlyn	130	130	1			New York, N. Y.
42686	Barge	[1] Henry C. Adams	212	206	0	1883	Philadelphia, Pa	Do.
162380	do	Henry C. Cadmus	611	611	1	1905	Perth Amboy, N. J	Perth Amboy, N. J.
42688	do	Henry E. Du Bois	116	110	1	1886	Brooklyn, N. Y	New York, N. Y.
42872	Canal boat	Henry E. Stevens	68	64	1	1892	Fort Edward, N. Y	Plattsburg, N. Y.
42874	do	Henry R. Marquand	97	92	1	1888	Whitehall, N. Y	Do.
42677	Barge	Henry W. Berwind	135	130	1	1882	Reading, Pa	New York, N. Y.
42669	Canal boat	Herbert H. Hastings	110	105	1	1882	Fort Ann, N. Y	Plattsburg, N. Y.
163098	Barge	Herbert W. Harris	180	180	1	1906	Rondout, N. Y	New York, N. Y.
42743	do	Hercules	149	141	0	1894	Brooklyn, N. Y	Do.
42794	do	Hercules	82	82	2	1895	Orange, Tex	Galveston, Tex.
42882	do	Hercules	316	266	4	1902	Weehawken, N. J	New York, N. Y.
162227	Dredge	Hercules	559	495	8	1904	Detroit, Mich	Detroit, Mich.
162813	Barge	Hercules	233	164	5	1906	Bath, Me	Portland, Me.
42719	do	Herkimer	196	182	1	1890	Elkton, Md	New York, N. Y.
63058	do	[2] Hettie Flannery	291	291	1	1899	Port Richmond, N. Y	Do.
42679	Canal boat	Hicks and Clark	104	99	1	1884	Fort Ann, N. Y	Plattsburg, N. Y.
162346	Barge	High Ball	303	303	1	1904	Perth Amboy, N. J	New York, N. Y.
42691	do	Highland	211	194	0	1887	Elizabeth, N. J	Do.
42862	do	Highland	334	324	1	1901	Port Richmond, N. Y	Perth Amboy, N. J.
42738	do	Hilda	150	142	2	1893	Brooklyn, N. Y	Norfolk, Va.
42891	do	Hilda	16	16	2	1902	Hermann, Mo	St. Louis, Mo.
163063	do	Hillsdale	427	404	1	1907	Brooklyn, N. Y	New York, N. Y.
42663	do	Hindoo	378	352	0	1881	do	Do.
96544	do	[3] Hindoo	622	517	12	1877	Apenrade, Germany	Savannah, Ga.
163133	do	Hoffmans	432	409	1	1907	Brooklyn, N. Y	New York, N. Y.
42879	Scow	Holt	15	15	0	1902	Wales Island, Alaska	Ketchikan, Alaska.

[1] Formerly barge Darwin. [2] Formerly barge W. A. P. No. 18. [3] Formerly Norwegian bark Hindoo.

Digitized by Google

UNRIGGED MERCHANT VESSELS OF THE UNITED STATES—Continued.

Official No.	Class.	Name of vessel.	Gross tonnage.	Net tonnage.	Crew.	When built.	Where built.	Home port (where permanent document issues).
42732	Canal boat	Holly	219	205	0	1892	Elkton, Md	New York, N. Y.
115492	Barge	[1] Holton	1,350	1,350	4	1876	Boston, Mass	Do.
42698	Canal boat	Homer K. Martin	96	91	1	1888	Whitehall, N. Y	Plattsburg, N. Y.
42881	Barge	Hoohoo	333	333	2	1902	Beaumont, Tex	Port Arthur, Tex.
96161	do	Hope	135	103	2	1872	Brooklyn, N. Y	New York, N. Y.
162218	Scow	Horace	253	253	0	1904	Steilacoom, Wash	Seattle, Wash.
42888	Barge	Howard	368	368	2	1900	Elkton, Md	Baltimore, Md.
163066	do	Howard	124	116	0	1906	West Brighton, N. Y	New Haven, Conn.
42868	do	Howard Bros	278	278	0	1901	Rondout, N. Y	New York, N. Y.
162115	do	Howard C. Millard	246	242	1	1903	Sleightsburg, N. Y	Albany, N. Y.
162611	do	Howard H. Logue	359	359	1	1905	Rondout, N. Y	NewYork, N. Y.
163178	do	Howard J. Herbert	103	98	1	1890	Buffalo, N. Y	Plattsburg, N. Y.
42886	do	Howard L. Neff	353	353	1	1897	Elkton, Md	Philadelphia, Pa.
42860	Scow	Howdy	109	109	0	1901	Everett, Wash	Port Townsend, Wash.
42457	Barge	Hudson	198	188	1	1871	Chester, Pa	Perth Amboy, N. J.
42718	do	Hudson	450	419	0	1890	Brooklyn, N. Y	New York, N. Y.
42759	do	Hudson	227	227	0	1895	South Rondout, N. Y	Do.
42809	Canal boat	Hudson	100	95	1	1897	Whitehall, N. Y	Plattsburg, N. Y.
42713	Barge	Hugh	59	59	2	1886	Beef Slough, Wis	La Crosse, Wis.
42870	do	Hugh	176	176	0	1892	Elkton, Md	New York, N. Y.
163184	Canal boat	Hugh Blair	106	101	1	1881	Lockport, N. Y	Plattsburg, N. Y.
42837	do	Hugh Doherty	94	89	1	1881	Fort Edward, N. Y	Do.
42884	Barge	Hugh Doherty	275	275	1	1899	Kingston, N. Y	New York, N. Y.
42761	do	Hugh O'Donnell	156	156	0	1880	Reading, Pa	Do.
162993	do	Hugh J. Derby	235	235	1	1903	Rondout, N. Y	Do.
42774	do	Hughes Bros. and Bangs No. 18	546	541	2	1897	Noank, Conn	Stonington, Conn.
42775	do	Hughes Bros. and Bangs No. 20	546	541	2	1897	do	Do.
42776	do	Hughes Bros. and Bangs No. 22	546	541	2	1897	do	Do.
42777	do	Hughes Bros. and Bangs No. 24	546	541	2	1897	do	Do.
42778	do	Hughes Bros. and Bangs No. 26	546	541	2	1897	do	Do.
42796	Scow	Hugo	132	132	1	1898	Perth Amboy, N. J	New York, N. Y.
162979	Barge	Hungaria	207	207	0	1906	Tomkins Cove, N. Y	Do.
162328	do	Hunter	374	374	0	1904	Brooklyn, N. Y	Do.
42739	Scow	Huron	210	200	3	1893	Detroit, Mich	Cleveland, Ohio.
42857	do	Huron	899	899	0	1901	Ballard, Wash	St. Michael Alaska.
42853	Barge	Hurricane	526	512	0	1901	Gildersleeve, Conn	Perth Amboy, N. J.
42812	do	Hurry up	200	200	0	1899	Rondout, N. Y	New York, N. Y.
42845	do	Hustler	135	135	2	1890	Brooklyn, N. Y	Do.
162006	do	Hutton	146	128	2	1903	Port Richmond, N. Y	Baltimore, Md.
42855	do	Hyattsville	143	125	2	1901	do	Do.
42692	do	Hyde Park	373	349	0	1887	Elizabeth, N. J	New York, N. Y.
42889	do	Hygeia	327	327	1	1903	Sleightsburg, N. Y	Do.
		I.						
163106	Scow	I. F. Co. No. 1	138	138	0	1907	Port Hadlock, Wash	Port Townsend, Wash.
163107	do	I. F. Co. No. 2	138	138	0	1907	do	Do.
163175	do	I. F. Co. No. 3	43	43	0	1907	do	Do.
163186	do	I. F. Co. No. 4	43	43	0	1907	do	Do.
44311	Barge	I. H. Dahlman	188	188	2	1886	Astoria, N. Y	New York, N. Y.
44280	Canal boat	I. L. Rush	108	102	1	1881	Fort Ann, N. Y	Plattsburg, N. Y.
44329	Scow	I. No. 3	17	17	0	1899	New Whatcom, Wash	Port Townsend, Wash.
162487	do	I. P. C. No. 1	10	10	0	1905	Friday Harbor, Wash	Do.
45710	Barge	I. Townsend Burden	229	218	2	1866	New Baltimore, N. Y	Albany, N. Y.
44154	do	*Ianthe*	286	272	4	1868	Wilmington, Del	Burlington, N. J.
44307	do	Ice King	209	209	0	1888	Detroit, Mich	Detroit, Mich.
44308	do	Ice Queen	209	209	0	1888	do	Do.
44320	do	Ida	130	130	0	1898	Brooklyn, N. Y	New York, N. Y.
44337	do	Ida	241	241	0	1893	Port Richmond, N. Y	Do.
44339	do	Ida	47	47	5	1900	Tuscumbia, Mo	St. Louis, Mo.
44345	do	Ida	385	368	0	1902	Gildersleeve, Conn	Hartford, Conn.
163158	do	Ida	51	51	1	1900	Alexandria Bay, N. Y	Cape Vincent, N. Y.
44316	do	Ida B	156	156	0	1898	Brooklyn, N. Y	New York, N. Y.
100096	do	Ida Palmer	79	75	0	1873	City Island, N. Y	Stamford, Conn.
44344	Canal boat	Ida Nona	104	99	1	1881	Larrabees Point, Vt	Plattsburg, N. Y.
162797	Barge	Idaho	922	922	1	1906	Winslow, Wash	St. Michael, Alaska.
162968	Scow	Idaho	35	35	1	1906	Ketchikan, Alaska	Ketchikan, Alaska.
44288	Barge	Ideal	182	182	1	1882	Brooklyn, N. Y	New York, N. Y.
162786	do	Ideal	78	78	2	1902	Buffalo, N. Y	Buffalo, N. Y.
44309	House boat	Idler	72	68	3	1893	Alexandria Bay, N. Y	Cape Vincent, N. Y.
44315	Barge	Idler	207	207	4	1897	Clinton, Iowa	Rock Island, Ill.
44301	do	Ike	36	36	0	1889	Louisville, N. Y	Ogdensburg, N. Y.
44331	Scow	Ike	142	142	0	1893	Seattle, Wash	Wrangell, Alaska.
44305	Barge	Ilion	143	118	0	1890	South Rondout, N. Y	New York, N. Y.
44319	Scow	Ilwaco	44	44	0	1898	Fairhaven, Wash	Port Townsend, Wash.
44289	Barge	Imperial	172	172	1	1883	Brooklyn, N. Y	New York, N. Y.
44313	do	Import	184	184	1	1896	do	Do.
162432	Scow	Imruk	28	28	0	1905	Ballard, Wash	Seattle, Wash.
162291	do	Ina	15	15	0	1904	Bellingham, Wash	Port Townsend, Wash.
162637	Barge	Ina	203	203	1	1888	Rondout, N. Y	New York, N. Y.

[1] Formerly bark Sachem.

Digitized by Google

UNRIGGED MERCHANT VESSELS OF THE UNITED STATES—Continued.

Official No.	Class.	Name of vessel.	Gross tonnage.	Net tonnage.	Crew.	When built.	Where built.	Home port (where permanent document issues).
162744	Barge	Ina	51	51	0	1904	Point Pleasant, W. Va	Louisville, Ky.
100668	do	Independence	244	244	10	1898	St. Michael, Alaska	St. Michael, Alaska.
44321	do	Independent	182	182	0	1898	Wilmington, Del	New York, N. Y.
163122	Scow	Independent Asphalt No. 1	277	277	0	1907	Port Orchard, Wash	Port Townsend, Wash.
163169	do	Independent Asphalt No. 2	273	273	0	1907	do	Do.
44317	Barge	Indian	253	253	1	1897	South Rondout, N. Y	Perth Amboy, N. J.
44350	do	Indiana	332	332	1	1903	West New Brighton, N. Y	New York, N. Y.
44318	do	Industry	357	357	0	1898	Brooklyn, N. Y	Do.
162553	do	Industry	387	361	1	1905	Elkton, Md	Do.
44338	do	Interstate	303	303	1	1899	West Superior, Wis	Marquette, Mich.
44326	do	Intrepid	158	158	1	1899	Brooklyn, N. Y	New York, N. Y.
162994	do	Inverclyde	172	172	1	1906	do	Do.
163189	do	Invertay	174	174	1	1907	do	Do.
44293	do	Inwood	370	344	0	1887	do	Do.
12166	do	Iowa	96	92	1	1848	Maiden, N. Y	Do.
44170	do	Iowa	467	443	0	1847	Coxsackie, N. Y	Do.
44222	do	Ira C. Whiting	165	157	2	1872	New Baltimore, N. Y	Albany, N. Y.
44284	do	Irene	246	234	1	1881	Rockyhill, Conn	Hartford, Conn.
162915	do	Irene	616	616	0	1906	St. Michael, Alaska	St. Michael, Alaska.
100442	do	Irma	20	19	3	1889	Paulsboro, N. J	Camden, N. J.
162451	do	Irma McIlvaine	472	472	1	1905	Elkton, Md	Philadelphia, Pa.
44312	do	Irmaita Kellers	278	278	0	1895	South Rondout, N. Y	New York, N. Y.
44265	do	Irondale	700	700	0	1877	Pittsburg, Pa	Pittsburg, Pa.
44333	do	Iron King	241	192	1	1900	Newburgh, N. Y	New York, N. Y.
44306	do	Iron Side	138	131	1	1891	Rondout, N. Y	Do.
162892	do	Ironwood	353	353	5	1906	Brooklyn, N. Y	Do.
162835	Canal boat	Irving B. Easton	107	102	1	1891	Tonawanda, N. Y	Plattsburg, N. Y.
44294	Barge	Irvington	196	181	0	1887	Brooklyn, N. Y	New York, N. Y.
44347	do	Irwin	456	456	1	1902	Port Richmond, N. Y	Do.
44332	Canal boat	Isaac Mincher	110	104	1	1888	Lockport, N. Y	Plattsburg, N. Y.
44349	Barge	Isaac E. McClain	258	258	1	1891	Brooklyn, N. Y	Philadelphia, Pa.
44285	Canal boat	Isaac M. Guy	103	98	1	1882	Whitehall, N. Y	Albany, N. Y.
44330	Barge	Isabel Kellers	198	198	0	1899	South Rondout, N. Y	New York, N. Y.
44341	do	Isabella	52	52	0	1901	Burlington, Iowa	Burlington, Iowa.
162488	Scow	Iskum	68	68	0	1905	Winslow, Wash	Seattle, Wash.
100546	Barge	Island Belle	143	143	1	1892	Ballard, Wash	Port Townsend, Wash.
162207	do	Iva	80	80	2	1904	Rock Island, Ill	Rock Island, Ill.
53267	do	[1] IVIE	1,227	1,167	7	1891	Superior, Wis	Baltimore, Md.
		J.						
162530	Canal boat	J. Archer	102	97	1	1905	Champlain, N. Y	Albany, N. Y.
162899	do	J. Moore	107	102	1	1885	Middleport, N. Y	Plattsburg, N. Y.
162595	Barge	J. Walsh	229	229	1	1905	Kingston, N. Y	New York, N. Y.
46411	Canal boat	J. A. Black	125	119	1	1889	Lockport, N. Y	Philadelphia, Pa.
46351	Scow	J. A. Bouker No. 13	120	114	1	1869	New Brunswick, N. J	New York, N. Y.
45979	do	J. A. Bouker No. 20	107	101	1	1871	Rondout, N. Y	Do.
46128	do	J. A. Bouker No. 25	149	149	2	1873	do	Do.
46355	do	J. A. Bouker No. 35	121	115	1	1882	New Brunswick, N. J	Do.
46356	do	J. A. Bouker No. 36	139	132	1	1882	do	Do.
46357	Barge	J. A. Bouker No. 37	155	148	1	1882	do	Do.
46358	Scow	J. A. Bouker No. 38	159	151	1	1883	do	Do.
46359	do	J. A. Bouker No. 39	162	154	1	1883	do	Do.
46413	Barge	J. A. Bouker No. 41	177	169	1	1889	Brooklyn, N. Y	Do.
46427	Canal boat	J. A. Garfield	116	110	1	1880	Lockport, N. Y	Plattsburg, N. Y.
46614	Barge	J. A. Hill	229	229	1	1902	West New Brighton, N. Y	New York, N. Y.
46445	do	J. A. Hyland	266	256	1	1892	Port Richmond, N. Y	Do.
46320	Canal boat	J. A. Montgomery	109	104	1	1882	Fort Ann, N. Y	Plattsburg, N. Y.
46524	Barge	J. A. O'Neill	270	270	0	1899	Brooklyn, N. Y	New York, N. Y.
46284	Canal boat	J. B. Allore	106	100	1	1881	Champlain, N. Y	Plattsburg, N. Y.
162810	Barge	J. B. Blades	372	372	3	1898	Elkton, Md	Newbern, N. C.
46628	do	J. B. Irish	346	346	1	1903	West New Brighton, N. Y	New York, N. Y.
46462	do	J. B. Noyes	386	386	1	1886	Manitowoc, Wis	Cleveland, Ohio.
162938	Canal boat	J. B. Richardson	114	108	1	1888	Ithaca, N. Y	Plattsburg, N. Y.
46331	do	J. C. Dolby	101	96	1	1883	Champlain, N. Y	Do.
46433	do	J. D. Lafayette	107	101	1	1889	Northumberland, N. Y	Albany, N. Y.
46575	do	J. E. Tryon	145	145	0	1897	Whitehall, N. Y	Do.
46610	Barge	J. E. Willis	17	17	1	1902	Crystal River, Fla	Cedar Keys, Fla.
46386	Canal boat	J. G. Hindes	100	95	1	1888	Fort Edward, N. Y	Albany, N. Y.
162483	do	J. G. Orr	138	138	1	1893	Tonawanda, N. Y	Buffalo, N. Y.
46577	Barge	J. H. Cullen	284	284	0	1900	Rondout, N. Y	New York, N. Y.
46334	Canal boat	J. H. Harris	106	101	1	1883	Whitehall, N. Y	Plattsburg, N. Y.
46492	Barge	J. H. Manning	246	246	2	1897	South Rondout, N. Y	New York, N. Y.
162305	do	J. H. Marvil	402	383	3	1904	Elkton, Md	Seaford, Del.
46608	do	J. H. McClellan	204	204	1	1902	Brooklyn, N. Y	New York, N. Y.
46298	Canal boat	J. H. Meeker	125	118	1	1881	Waterford, N. Y	Plattsburg, N. Y.
162583	Scow	J. H. R	17	17	0	1905	Bellington, Wash	Port Townsend, Wash.
46228	Canal boat	J. J. Campbell	108	102	1	1878	Whitehall, N. Y	Plattsburg, N. Y.
162612	Barge	J. J. Costello	217	217	1	1877	Wilmington, Del	Perth Amboy, N. J.
46389	Canal boat	J. J. Doherty	98	93	1	1885	Whitehall, N. Y	Plattsburg, N. Y.

[1] Formerly barge 111.

Digitized by Google

UNRIGGED MERCHANT VESSELS OF THE UNITED STATES—Continued.

Official No.	Class.	Name of vessel.	Gross tonnage.	Net tonnage.	Crew.	When built.	Where built.	Home port (where permanent document issues).
162357	Canal boat	J. J. Hewitt, jr	105	99	1	1903	Watervliet, N. Y	Albany, N. Y.
46494	Barge	J. K. Sullivan	101	101	5	1898	Newport, R. I	Newport, R. I.
46473	Canal boat	J. L. Mott, jr	130	130	0	1887	Ithaca, N. Y	New York, N. Y.
46385	do	J. L. Prouty	105	99	1	1896	Fort Edward, N. Y	Plattsburg, N. Y.
46588	Scow	J. No. 1	13	13	0	1901	Beach, Wash	Port Townsend, Wash.
46527	do	J. No. 4	17	17	0	1899	New Whatcom, Wash	Do.
45537	Barge	J. R. Baldwin	267	267	3	1864	New Baltimore, N. Y	Albany, N. Y.
162046	do	J. S. Dougherty	341	341	1	1903	Brooklyn, N. Y	New York, N. Y.
46382	Canal boat	J. S. Ethier	100	95	1	1888	West Haven, Vt	Plattsburg, N. Y.
162858	do	J. W. Baker	105	99	1	1886	Buffalo, N. Y	Albany, N. Y.
46285	do	J. W. Dunham	107	101	1	1888	Larrabees Point, Vt	Plattsburg, N. Y.
45713	Barge	J. W. Freeman	314	302	1	1853	Athens, N. Y	New York, N. Y.
45715	do	J. W. Mackey	229	218	2	1866	New Baltimore, N. Y	Albany, N. Y.
13402	do	J. W. Vannaman	390	390	0	1863	Mauricetown, N. J	New York, N. Y.
46584	Canal boat	J. Raymond Dougherty	118	112	1	1901	Whitehall, N. Y	Plattsburg, N. Y.
46291	do	J. Sanford Potter	95	90	1	1881	Fort Edward, N. Y	Do.
46277	Scow	Jack	105	100	1	1880	Brooklyn, N. Y	New York, N. Y.
46500	do	Jack	12	12	0	1897	Blaine, Wash	Port Townsend, Wash.
46623	Barge	Jack Potts	310	310	1	1901	Eddyville, N. Y	New York, N. Y.
46530	Scow	Jacket	13	13	0	1899	Anacortes, Wash	Port Townsend, Wash.
46452	Barge	Jackson	310	310	0	1893	Orange, Tex	Pensacola, Fla.
46332	Canal boat	Jacob Rice	103	98	1	1883	Fort Edward, N. Y	Albany, N. Y.
162435	Scow	Jacqueline	119	119	0	1905	Harper, Wash	Port Townsend, Wash.
46525	do	James	13	13	0	1899	Anacortes, Wash	Do.
46498	Canal boat	James Adams	95	91	1	1897	Whitehall, N. Y	Plattsburg, N. Y.
46267	do	James Averill, jr	116	110	1	1879	Champlain, N. Y	Do.
46529	Barge	James Bulger	192	192	1	1898	South Rondout, N. Y	New York, N. Y.
162536	do	James Clooney	240	240	2	1905	Lake Charles, La	Brashear, La.
46288	Canal boat	James Comfort	112	107	1	1881	Fort Ann, N. Y	Plattsburg, N. Y.
45392	Barge	James Cottingham	191	181	2	1867	Newark, N. J	New York, N. Y.
162284	Canal boat	James Delaney	100	95	1	1881	Tonawanda, N. Y	Plattsburg, N. Y.
163059	Barge	James F	170	170	1	1888	Brooklyn, N. Y	New York, N. Y.
46565	Canal boat	James Foley	93	88	1	1888	Oswego, N. Y	Do.
46551	do	James Grady	103	98	2	1884	Tonawanda, N. Y	Plattsburg, N. Y.
46557	do	James Horan	121	115	1	1900	Whitehall, N. Y	Do.
77200	Barge	James Hughes	519	519	2	1895	Perth Amboy, N. J	Perth Amboy, N. J.
162996	do	James Kehoe	168	168	....	.....	.....	New York, N. Y.
46519	do	James Kraft	153	131	1	1899	Brooklyn, N. Y	Do.
46275	do	James McMahon	144	137	0	1880	City Island, N. Y	Philadelphia, Pa.
46325	Canal boat	James Moir	99	94	1	1884	Champlain, N. Y	Plattsburg, N. Y.
162977	Barge	James Moriarty	314	314	1	1904	Rondout, N. Y	New York, N. Y.
46392	Canal boat	James Nolan	105	99	1	1888	Schuylersville, N. Y	Plattsburg, N. Y.
46580	Barge	James O'Boyle	329	329	0	1900	Eddyville, N. Y	New York, N. Y.
46395	Canal boat	James O'Cain	102	97	1	1889	Whitehall, N. Y	Plattsburg, N. Y.
162546	do	James Palmer	101	96	1	1891	Northumberland, N. Y	Do.
162541	Barge	James Potter	279	279	....	1899	Rondout, N. Y	New York, N. Y.
46540	do	James Redigan	289	279	1	1899	West New Brighton, N. Y	Do.
46453	do	James Shevlin	337	327	1	1893	Rondout, N. Y	Do.
46254	Canal boat	James Singleton	99	94	1	1878	Dunhams Basin, N. Y	Albany, N. Y.
46443	do	James Storen	112	107	1	1892	Fort Ann, N. Y	Do.
162876	do	James A. Shean	123	123	1	1887	Middleport, N. Y	New York, N. Y.
46625	Barge	James B. Gregory, jr	232	232	1	1903	Rondout, N. Y	Do.
46273	do	James D. Spraker	397	371	0	1880	Brooklyn, N. Y	Do.
46066	do	James E. English	285	271	2	1873	New Baltimore, N. Y	Albany, N. Y.
46278	do	James E. Mulholland	239	228	1	1880	Wilmington, Del	New York, N. Y.
46270	Canal boat	James G. Blaine	92	88	1	1880	Larrabees Point, Vt	Plattsburg, N. Y.
75358	Barge	James G. Pendleton	948	824	4	1872	Newburyport, Mass	New Orleans, La.
46368	Canal boat	James H. Burdett	102	97	1	1886	Whitehall, N. Y	Plattsburg, N. Y.
162128	Barge	James H. Langan	340	340	1	1903	Sleightsburg, N. Y	New York, N. Y.
162507	do	JAS. H. PELLETT	346	296	4	1905	Buffalo, N. Y	Sandusky, Ohio.
46550	Canal boat	James H. Riley	119	113	1	1900	Whitehall, N. Y	Plattsburg, N. Y.
46287	do	James H. Robinson	97	92	1	1881	Fort Edward, N. Y	Do.
46399	do	James H. Root, jr	121	115	2	1889	Schuylersville, N. Y	Albany, N. Y.
46435	do	James H. Quinn	122	116	1	1891	Whitehall, N. Y	Plattsburg, N. Y.
162337	Barge	James J. Duffy	379	379	....	1904	Brooklyn, N. Y	New York, N. Y.
46622	do	James J. McNally, jr	436	436	1	1903	Elkton, Md	Philadelphia, Pa.
162270	Canal boat	James J. Mooney	103	98	1	1904	Whitehall, N. Y	Plattsburg, N. Y.
46371	do	James L. Ross	102	97	1	1887	Moses Kill, N. Y	Albany, N. Y.
46416	do	James M. Barrett	112	106	1	1890	Whitehall, N. Y	Plattsburg, N. Y.
162310	do	James M. Hurcomb	103	98	1	1904	Champlain, N. Y	Do.
46281	do	James M. Kenney	121	121	1	1880	Northumberland, N. Y	Albany, N. Y.
162338	Barge	James M. Quigley	289	289	1	1896	Port Richmond, N. Y	New York, N. Y.
162859	Canal boat	James M. Neville	103	97	1	1906	Rondout, N. Y	Albany, N. Y.
162225	do	James P. Ward	103	98	1	1903	Whitehall, N. Y	Do.
46520	Barge	James S. Nolan	250	250	0	1899	Jersey City, N. J	New York, N. Y.
46471	do	James T. Easton	270	270	1	1895	Elkton, Md	Perth Amboy, N. J.
162367	do	James T. O'Neill	316	316	1	1904	Rondout, N. Y	New York, N. Y.
162602	do	Jas. Fletcher Dubois	263	263	....	1901	do	Do.
162978	Canal boat	James & John O'Neil	104	98	1	1906	Watervliet, N. Y	Albany, N. Y.
46507	Scow	Jane	10	10	0	1896	Anacortes, Wash	Port Townsend, Wash.
75027	do	Jane Grant	98	98	2	1842	Athens, N. Y	New York, N.Y.
46139	do	Jane A. Robinson	188	179	2	1861	New Baltimore, N. Y	Albany, N. Y.

Digitized by Google

UNRIGGED MERCHANT VESSELS OF THE UNITED STATES—Continued.

Official No.	Class.	Name of vessel.	Gross tonnage.	Net tonnage.	Crew.	When built.	Where built.	Home port (where permanent document issues).
46552	Canal boat	Jane M. Hutton	105	99	1	1889	Tonawanda, N. Y	Plattsburg, N. Y.
162970	Barge	Janet Muller	183	183	....	1894	Rondout, N. Y	New York, N. Y.
46311	do	January	156	151	2	1881	Madison, Conn	Do.
46328	Scow	Jasper Murphy	153	145	1	1884	Brooklyn, N. Y	Do.
53274	Barge	[1] JEANIE	1,128	1,083	7	1892	Superior, Wis	Port Arthur, Tex.
162004	do	Jeannette Curtis	225	225	0	1903	Kingston, N. Y	New York, N. Y.
13111	do	Jeannie	103	98	2	1867	Newburgh, N. Y	Do.
46491	do	Jeff M	60	60	0	1891	Muscatine, Iowa	Rock Island, Ill.
46446	do	Jefferson	271	271	1	1892	Lake Charles, La	Galveston, Tex.
162706	do	Jehu	84	84	1	1896	Brooklyn, N. Y	New York, N. Y.
13072	do	Jennie	65	65	0	1854	Madison, Conn	Do.
46590	do	Jennie	382	365	0	1901	Gildersleeve, Conn	Hartford, Conn.
46493	do	Jennie Boice	123	123	1	1881	South Rondout, N. Y	New York, N. Y.
162695	do	Jennie F	183	165	1	1906	Brooklyn, N. Y	Do.
162836	Canal boat	Jennie Fout	103	98	1	1889	Whitehall, N. Y	Plattsburg, N. Y.
46403	do	Jennie S	97	92	1	1889	do	Do.
46465	Barge	Jennie B. Tolar	128	128	1	1895	Brooklyn, N. Y	New York, N. Y.
76483	do	Jennie E. Marshall	187	177	2	1884	Bethel, Del	Norfolk, Va.
75289	do	Jennie E. Simmons	224	224	0	1871	Camden, N. J	New York, N. Y.
63057	do	[2] Jennie L. Hanrahan	277	277	1	1899	Port Richmond, N. Y	Do.
13535	do	Jeremiah	251	239	1	1863	Searsport, Me	New London, Conn.
162829	do	Jerome	168	114	2	1906	Port Jefferson, N.Y	New York, N. Y.
46570	Scow	Jerry	17	17	0	1900	Anacortes, Wash	Port Townsend, Wash
162883	Canal boat	Jerry McCarthy	106	101	1	1890	Durhamville, N.Y	Plattsburg, N. Y.
46361	Barge	Jersey City	106	106	0	1886	Brooklyn, N. Y	New York, N. Y.
46304	Scow	Jesse	111	106	1	1880	Jersey City, N. J	Do.
162186	Canal boat	Jesse	93	93	....	1901	Watervliet, N. Y	Albany, N. Y.
46447	Barge	Jessie	148	141	1	1893	Rondout, N. Y	New York, N. Y.
46603	do	Jessie	294	279	0	1902	Gildersleeve, Conn	Hartford, Conn.
46482	Canal boat	Jessie Tryon	131	131	1	1895	Whitehall, N. Y	New York, N. Y.
46586	Barge	Jessup	311	260	2	1901	Baltimore, Md	Baltimore, Md.
46521	Scow	Jewell	13	13	0	1898	Fairhaven, Wash	Port Townsend, Wash.
46582	Barge	Jewett	138	138	1	1892	Brooklyn, N. Y	New York, N. Y.
77285	Scow	Jim	149	149	0	1889	Port Blakeley, Wash	Seattle, Wash.
46488	Canal boat	Jimmie Follett	155	155	1	1897	Tonawanda, N. Y	Buffalo, N. Y.
46518	Barge	Jim and Frank	275	275	1	1899	West New Brighton, N. Y	New York, N. Y.
46560	Scow	Joe	58	58	0	1900	New Whatcom, Wash	Wrangell, Alaska.
46613	Barge	Joe	295	295	0	1901	Eddyville, N. Y	New York, N. Y.
162598	Scow	Joe	15	15	0	1905	Marysville, Wash	Port Townsend, Wash.
162900	Barge	Joe Murphey	19	19	2	1903	Decatur, Ala	Chattanooga, Tenn.
46616	do	Johanna A. Dwyer	311	311	1	1900	Sleightsburg, N. Y	New York, N. Y.
46513	Scow	John	8	8	0	1898	New Whatcom, Wash	Port Townsend, Wash.
162413	do	John	150	150	0	1905	Tacoma, Wash	Tacoma, Wash.
46468	Barge	John Babcock	149	149	3	1894	Newburgh, N. Y	St. Augustine, Fla.
46605	do	John Barnes	431	431	1	1902	West New Brighton, N. Y	New York, N. Y.
46279	Canal boat	John Barrett	127	127	....	1880	Whitehall, N. Y	Do.
46609	Barge	John Bulger	265	265	1	1901	Rondout, N.Y	Do.
46309	do	John Christol	178	165	1	1882	Washington, N. C	Do.
46319	Canal boat	John Clute	104	99	1	1882	Ticonderoga, N. Y	Plattsburg, N. Y.
46396	do	John Davey	101	96	1	1889	Whitehall, N. Y	Do.
42828	Barge	[3] John Derby	276	268	1	1899	Rondout, N. Y	New York, N. Y.
162416	do	John Doolin	297	297	1	1904	do	Do.
46388	Canal boat	John Egan, jr	101	96	1	1888	Whitehall, N. Y	Albany, N. Y.
46363	Barge	John Ericson	105	100	0	1885	Brooklyn, N. Y	New York, N. Y.
46581	do	John Flannery, jr	260	260	1	1899	Rondout, N. Y	Do.
46515	Canal boat	John Gannon	103	98	1	1896	Whitehall, N. Y	Plattsburg, N. Y.
46556	do	John Kenefic	127	127	2	1892	Syracuse, N. Y	Buffalo, N. Y.
162356	do	John Lane	105	99	1	1904	Watervliet, N. Y	Albany, N. Y.
46343	do	John McBain	92	87	1	1885	West Troy, N. Y	Plattsburg, N. Y.
51454	Barge	[4] John McCarthy	292	277	1	1903	Gildersleeve, Conn	New York, N. Y.
46475	do	John McDonald	143	143	1	1893	Kingston, N.Y	Do.
46626	Canal boat	John McKinzie	101	96	1	1894	Tonawanda, N. Y	Plattsburg, N. Y.
46448	do	John Miner, jr	117	111	1	1890	Northumberland, N. Y	Albany, N. Y.
46554	do	John Mulhall	105	99	1	1879	Tonawanda, N. Y	New York, N. Y.
46318	do	John O'Neil	103	98	1	1882	Whitehall, N. Y	Plattsburg, N. Y.
46566	do	John Owens	110	105	1	1888	Buffalo, N. Y	Do.
46627	do	John Powers	98	93	1	1889	Tonawanda, N. Y	Do.
46593	Barge	John Redican	288	288	1	1901	West New Brighton, N. Y	New York, N. Y.
46337	Canal boat	John Ryan	107	102	1	1884	Whitehall, N. Y	Plattsburg, N. Y.
46558	do	John Sherman	102	97	1	1900	Champlain, N. Y	Do.
162080	do	John Sullivan	104	99	1	1902	Whitehall, N. Y	Albany, N. Y.
46535	Scow	John Tracy	230	230	0	1895	Port Richmond, N. Y	New York, N. Y.
162444	Canal boat	John Valliant	126	126	1	1894	Buffalo, N. Y	Buffalo, N. Y.
46269	Barge	John Walsh	215	200	0	1880	Brooklyn, N. Y	New York, N. Y.
46477	do	John Wilson, sr	275	275	0	1893	Rondout, N. Y	Do.
162609	do	John Zimmer	476	476	1	1905	Perth Amboy, N. J	Do.
45980	Scow	John A. Bouker No. 22	107	101	1	1871	Rondout, N. Y	Do.
46400	Canal boat	John A. Howe	99	94	2	1889	Orwell, Vt	Plattsburg, N .Y.
46428	do	John B. Fisk	110	105	1	1890	Whitehall, N. Y	Do.
46293	do	John B. McRea	113	106	1	1881	Champlain, N. Y	Do.

[1] Formerly barge 127. [2] Formerly barge W. A. P. No. 2. [3] Formerly barge Hattie Hughes. [4] Formerly barge Marcia.

Digitized by Google

UNRIGGED MERCHANT VESSELS OF THE UNITED STATES—Continued.

Official No.	Class.	Name of vessel.	Gross tonnage.	Net tonnage.	Crew.	When built.	Where built.	Home port (where permanent document issues).
162775	Canal boat	Jonn C. Durgin	104	99	1	1906	Rondout, N.Y.	Plattsburg, N.Y.
75091	Barge	John C. Potter	1,244	1,145	2	1869	Searsport Me.	Tacoma, Wash.
46040	do	John C. Wyman	268	254	2	1873	New Baltimore, N. Y.	Albany, N. Y.
46541	do	John D. Schoonmaker	257	257	0	1898	Elkton, Md.	New York, N. Y.
46324	do	John E. Berwind	164	158	0	1883	Landingville, Pa.	Do.
46417	Canal boat	John E. Singleton	117	112	1	1890	Whitehall, N. Y.	Albany, N. Y.
162878	do	John F. Costello	111	105	1	1905	do	Plattsburg, N. Y.
162608	Barge	John F. Leach	378	378	1	1905	Rondout, N. Y.	New York, N. Y.
46496	do	John F. Rymer	167	139	2	1898	Brooklyn, N.Y.	Do.
162011	do	John F. McIlvaine	414	414	2	1903	Elkton, Md.	Philadelphia, Pa.
46549	do	John F. Mills	306	247	1	1900	New York, N. Y.	New York, N. Y.
46370	Canal boat	John G. Boyd	103	98	1	1887	Whitehall, N.Y.	Albany, N. Y
46125	Barge	John H. Cordts	161	153	2	1873	Kingston, N. Y.	New York, N. Y.
46537	do	John H. Dwight	375	375	0	1898	Dutch Harbor, Alaska	St. Michael, Alaska.
46327	Canal boat	John H. Ireland	104	99	1	1884	Whitehall, N. Y.	Albany, N. Y.
46624	Barge	John H. McNally	381	381	3	1902	Elkton, Md.	Philadelphia, Pa.
46329	Canal boat	John H. Myers	103	98	1	1881	Orwell, Vt.	Plattsburg, N. Y.
46621	Barge	John I. Brady	159	159	1	1889	Landingville, Pa.	Philadelphia, Pa.
46562	Canal boat	John J. Accles	115	110	1	1880	Rochester, N. Y.	Plattsburg, N. Y
46449	Barge	John J. Burlee	410	397	1	1893	Port Richmond, N. Y.	New York, N. Y.
163204	do	John J. Cain	377	377	1	1907	Kingston, N. Y.	Do.
46531	Canal boat	John J. Fallon	108	99	1	1899	Whitehall, N. Y.	Albany, N. Y.
162266	do	John J. Groves	103	98	1	1886	do	Plattsburg, N. Y.
46578	Barge	John J. Leary	337	337	0	1901	Port Richmond, N. Y.	New York, N.Y.
46533	Scow	John J. Lubey	283	283	1	1898	South Rondout, N. Y.	Newark, N. J.
162976	Canal boat	John J. Manville	106	99	1	1906	Watervliet, N. Y.	Albany, N. Y.
162848	Barge	John J. Timmins	197	197	1	1906	Chelsea, Mass.	New York, N. Y.
162287	Canal boat	John J. Ward	102	97	1	1904	Whitehall, N. Y.	Plattsburg, N. Y.
46516	do	John L. Cory	115	109	1	1897	do	Do.
46606	do	John L. Mock	92	88	1	1887	Fort Edward, N. Y.	Do.
46483	Barge	John L. Quigley	279	279	1	1896	Port Richmond, N. Y.	New York, N. Y.
46405	Canal boat	John M. Winne	102	97	1	1889	Whitehall, N. Y.	Plattsburg, N. Y.
46467	Barge	John M. Wheeler	289	289	2	1889	Rondout, N. Y.	New York, N. Y.
162971	do	John M. Zurn	217	217	1	1903	South Rondout, N. Y.	Do.
163012	do	John N. Weber	346	346	....	1896	Roundout, N. Y.	Do.
162547	do	John P. Kane, jr.	210	203	2	1905	do	Albany, N. Y.
46256	Canal boat	John R. Durkee	115	109	1	1879	Fort Ann, N.Y.	New York, N. Y.
46375	do	John R. Myers	102	97	1	1887	Champlain, N. Y.	Plattsburg, N. Y.
76999	Barge	John S. Parsons	203	203	4	1891	Chaumont, N. Y.	Cape Vincent, N. Y.
46545	do	John S. Thompson	239	239	1	1804	Rondout, N. Y.	New York, N. Y.
162731	Canal boat	John T. Brooks	117	117	1	1905	Northumberland N. Y.	Do.
162890	do	John T. Stenson	113	108	1	1891	Whitehall, N. Y.	Plattsburg, N. Y
162839	do	John V. Foote	103	98	1	1884	Higginsville, N. Y.	Do.
46422	do	John W. Clark	99	94	2	1890	Champlain, N. Y.	Burlington, Vt.
46543	Barge	John W. Conley	141	119	....	1887	Buffalo, N. Y.	New York, N. Y.
163068	do	John W. Davidson	434	434	1	1907	Elkton, Md.	Philadelphia, Pa.
46589	do	John W. Lounsbury	215	215	0	1901	Astoria, N. Y.	New York, N. Y.
162916	Barge	Johnnie Doherty	306	306	1	1902	Rondout, N. Y.	Do.
46159	Canal boat	Johnnie Gilligan	109	104	1	1876	Whitehall, N. Y.	Plattsburg, N. Y.
163028	Barge	Johnson No. 17	134	120	....	1906	Brooklyn, N. Y.	New York, N. Y.
46127	do	Johnston	595	569	0	1875	Jersey City, N. J.	Do.
162556	do	Johnstown	151	104	1	1905	Baltimore, Md.	Baltimore, Md.
46444	Canal boat	Jordan	224	211	0	1892	Elkton, Md.	New York, N. Y.
46599	Barge	Joseph	166	166	0	1902	Brooklyn, N. Y.	Do.
162560	Canal boat	Joseph Asher	102	97	1	1901	Watervliet, N. Y.	Plattsburg, N. Y.
46295	do	Joseph Bigelow	99	94	1	1881	Champlain, N. Y.	Do.
162009	do	Joseph Blanchard	101	96	1	1903	do	Do.
46574	do	Joseph Crandell	103	96	1	1900	Watervliet, N. Y.	Do.
48652	Barge	[1]Joseph Derby	276	268	1	1899	Rondout, N. Y.	New York, N. Y.
46415	Canal boat	Joseph Lamountain	103	98	1	1890	Champlain, N. Y.	Plattsburg, N. Y.
163130	Barge	Joseph O	283	283	1	1906	South Rondout, N. Y.	New York, N. Y.
46536	do	Joseph O'Donnell	320	320	0	1900	Port Richmond, N. Y.	Do.
46301	Canal boat	Joseph Ogden	107	101	1	1882	Fort Ann, N. Y.	Plattsburg, N. Y.
12960	Barge	Joseph Rodgers	87	83	2	1851	Portland, Conn.	Newark, N. J.
46381	Canal boat	Joseph Swift	101	96	1	1888	Whitehall, N. Y.	Plattsburg, N. Y.
162285	do	Joseph Yell	101	96	1	1900	West Troy, N. Y.	Do.
46401	do	Joseph A. Allore	103	98	1	1880	Champlain, N. Y.	Do.
162591	do	Joseph A. Cross	100	92	1	1875	Tonawanda, N. Y.	Albany, N. Y.
145011	Barge	[2]Joseph A. O'Brien	218	204	1	1874	Wilmington, Del.	Philadelphia, Pa.
46576	do	Joseph J. Rickert	273	273	1	1900	Eddyville, N. Y.	New York, N. Y.
75154	do	Joseph L. Hurd	459	459	2	1869	Detroit, Mich.	Milwaukee, Wis.
46497	do	Joseph P. Tucker	289	289	1	1892	Camden, N. J.	Philadelphia, Pa.
46504	do	Joseph T. Pearson	341	341	1	1898	Elkton, Md.	Do.
46601	do	Joseph W. Janney	417	417	1	1901	do	Do.
46517	Canal boat	Joseph W. Stone	116	110	1	1896	Whitehall, N. Y.	Plattsburg, N. Y.
162896	do	Josephine Hogan	106	98	1	1903	do	Albany, N. Y.
46612	Barge	Josiah B. Meyers	273	273	2	1899	Camden, N. J.	New York, N. Y.
162707	do	Joso	84	84	1	1895	Brooklyn, N. Y.	Do.
46547	Scow	Joubert	194	194	0	1900	Duluth, Minn.	Marquette, Mich.
162756	Barge	Judge	162	112	2	1906	Port Jefferson, N. Y.	New York, N. Y.

[1] Formerly barge Lucy Hughes.

[2] Formerly st. s. Triplet.

Digitized by Google

UNRIGGED MERCHANT VESSELS OF THE UNITED STATES—Continued.

Official No.	Class.	Name of vessel.	Gross tonnage.	Net tonnage.	Crew.	When built.	Where built.	Home port (where permanent document issues).
46510	Scow	Judy	97	97	0	1898	Seattle, Wash	Seattle, Wash.
46600	Barge	Julia	173	173	0	1899	Port Richmond, N. Y	New York, N. Y.
46607	do	Julia	349	332	0	1902	Gildersleeve, Conn	Hartford, Conn.
162449	do	Julia	270	258	1	1898	Brooklyn, N. Y	New York, N. Y.
162314	do	Julia Howard	347	347	1	1904	Rondout, N. Y	Do.
46397	Canal boat	Julia E. Tyler	99	94	1	1888	Orwell, Vt	Albany, N. Y.
46307	do	Julian D. Fairchild	136	136	1	1880	Fulton, N. Y	Plattsburg, N. Y.
46107	Barge	July	127	121	2	1872	Brooklyn, N. Y	New York, N. Y.
46501	Scow	Jumbo	69	69	0	1897	Semiahmoo, Wash	Port Townsend, Wash.
46106	Barge	June	115	109	2	1873	Brooklyn, N. Y	New York, N. Y.
46620	do	Juniata	363	363	2	1900	Elkton, Md	Baltimore, Md.
46373	Canal boat	Junietta	100	95	1	1879	Ticonderoga, N. Y	Plattsburg, N. Y.
46383	Barge	Jupiter	247	239	2	1882	Baltimore, Md	Baltimore, Md.
46478	do	Jupiter	346	346	1	1896	Elkton, Md	Philadelphia, Pa.
162722	do	Jupiter	274	274	....	1904	Rondout, N. Y	New York, N. Y.
46484	Canal boat	Justus Tryon	109	109	0	1881	Fort Ann, N. Y	Do.
		K.						
47172	Scow	K No. 2	7	7	0	1900	New Whatcom, Wash	Port Townsend, Wash.
47173	do	K No. 3	13	13	0	1900	do	Do.
47175	do	K No. 5	11	11	0	1900	do	Do.
47180	do	K No. 6	13	13	0	1901	do	Do.
47183	do	K No. 7	17	17	0	1901	Whatcom, Wash	Do.
47184	do	K No. 8	22	22	0	1902	do	Seattle, Wash.
162176	do	K & W No. 1	23	23	0	1904	West Seattle, Wash	Port Townsend, Wash.
162497	do	K & W No. 2	14	14	0	1905	Seattle, Wash	Do.
162350	Barge	Kalama	1,201	1,201	11	1904	Hoquiam, Wash	Portland, Oreg.
47185	Scow	Kang	11	11	0	1902	Loring, Alaska	Ketchikan, Alaska.
47152	Barge	Kansas City	132	93	2	1897	Baltimore, Md	Baltimore, Md.
162279	do	Karl	408	408	1	1904	Elkton, Md	Philadelphia, Pa.
47157	Scow	Kate	8	8	0	1898	New Whatcom, Wash	Port Townsend, Wash.
47126	Canal boat	Kate McRea	108	103	1	1881	Northumberland, N. Y	Plattsburg, N. Y
162757	Barge	Kate N. Latta	154	145	2	1885	Landingville, Pa	Philadelphia, Pa.
47153	do	Katherine	94	94	0	1896	Stillwater, Minn	St. Paul Minn.
47179	do	Katherine	94	94	2	1901	Lake Charles, La	Galveston, Tex.
47182	Canal boat	Katharine A. Cummiskey	161	161	0	1901	Durhamville, N. Y	New York, N. Y.
162631	Barge	Katherine Hammond	346	346	1	1905	Eddyville, N. Y	Do.
47191	do	Katherine A. Brady	192	192	1	1891	Elkton, Md	Philadelphia, Pa.
162079	Canal boat	Kathleen	108	99	1	1889	Whitehall, N. Y	Albany, N. Y.
162183	Barge	KATHRYN	629	629	1	1904	Buffalo, N. Y	Buffalo, N. Y.
162937	do	Kathryn McIlvaine	472	472	1	1906	Elkton, Md	Philadelphia, Pa.
47135	do	Katie	140	133	1	1890	Brooklyn, N. Y	New York, N. Y.
47159	Scow	Katie	5	5	0	1898	Beach, Wash	Port Townsend, Wash.
47194	Barge	Katie	80	80	1	1890	Chesapeake City, Md	Baltimore, Md.
47181	do	Katie G	51	51	0	1901	La Crosse, Wis	La Crosse, Wis.
47134	Canal boat	Katie Buel	102	97	1	1889	Fort Edward, N. Y	Burlington, Vt.
47147	do	Katie Flood	150	150	1	1896	Champlain, N. Y	New York, N. Y.
47140	do	Katie Harney	100	95	1	1891	Whitehall, N. Y	Albany, N. Y.
47151	do	Katie McGovern	174	174	1	1888	Schuylkill Haven, Pa	New York, N. Y.
47192	Barge	Katie O'Boyle	220	220	2	1902	Rondout, N. Y	Do.
47148	Canal boat	Katie O'Donnell	166	166	0	1887	Landingville, Pa	Do.
162327	Barge	Katie Woods	358	358	1	1903	Rondout, N. Y	Do.
47130	Canal boat	Katie E. Jamison	112	108	1	1886	Tonawanda, N. Y	Plattsburg, N. Y.
162493	Barge	Keithsburg	18	18	0	1905	Keithsburg, Ill	Burlington, Iowa.
162599	Scow	Kellogg	489	489	1	1899	Sturgeon Bay, Wis	Milwaukee, Wis.
47190	Barge	Kenneth W. McNeil	261	261	0	1903	South Rondout, N. Y	New York, N. Y.
47150	do	Kenny Boys	275	275	0	1894	Rondout, N. Y	Do.
47188	do	Kenny Girls	388	388	1	1903	Brooklyn, N. Y	Do.
47189	do	Kent	365	365	2	1900	Elkton, Md	Baltimore, Md.
162711	do	Key West	169	144	1	1906	Brooklyn, N. Y	New York, N. Y.
47187	do	Keyser	151	104	2	1903	Baltimore, Md	Baltimore, Hd.
47193	do	Keystone	402	402	1	1900	Camden, N. J	Philadelphia, Pa.
47139	Canal boat	Kilby J. Bigelow	101	96	1	1891	Champlain, N. Y	Plattsburg, N. Y.
47154	Scow	King	12	12	0	1897	Blaine, Wash	Port Townsend, Wash.
47137	Barge	Kingston	98	84	0	1891	Weehawken, N. J	New York, N. Y.
162865	do	Kingston	374	374	1	1906	Rondout, N. Y	Do.
47160	Scow	Klondike	75	75	0	1898	Fairhaven Wash	Seattle, Wash.
14106	Barge	Kodiak	405	385	3	1861	East Machias, Me	Bath, Me.
		L.						
48688	Scow	L No. 1	24	24	0	1902	Whatcom, Wash	Port Townsend, Wash.
162909	do	L No. 2	8	8	0	1905	Bellingham, Wash	Do.
163144	do	L No. 2	25	25	0	1907	do	Do.
163177	do	L No. 3	26	26	0	1907	do	Do.
48548	Canal boat	L. Brainard	102	97	1	1883	Champlain, N. Y	Plattsburg, N. Y.
48697	Barge	L. Megget	173	173	1	1902	Orange, Tex	Galveston, Tex.
162066	do	L. Miller	66	66	1	1902	do	Do.
48543	Canal boat	L. A. Clemons	107	102	1	1881	Champlain, N. Y	Plattsburg, N. Y.
140411	Barge	L. B. Curtis	177	171	1	1880	Boston, Mass	Boston, Mass.

Digitized by Google

UNRIGGED MERCHANT VESSELS OF THE UNITED STATES—Continued.

Official No.	Class.	Name of vessel.	Gross tonnage.	Net tonnage.	Crew.	When built.	Where built.	Home port (where permanent document issues).
48545	Canal boat	L. B. Danforth	98	94	1	1882	Fort Eduard, N. Y.	Plattsburg, N. Y.
48588	Barge	L. D. Larkin	103	98	1	1889	Whitehall, N. Y.	Do.
48703	do	L. E. Mueller	229	229	1	1892	Rondout, N. Y.	New York, N. Y.
48684	do	L. F. Leary	326	326	0	1901	Brooklyn, N. Y.	Do.
48577	do	L. H. Bristol	286	276	1	1888	New Haven, Conn.	New Haven, Conn.
48546	Canal boat	L. M. Howland	106	100	1	1881	Fort Edward, N. Y.	Plattsburg, N. Y.
48614	do	L. P. Child	152	152	0	1888	Lewisburg, Pa.	New York, N. Y.
48592	do	L. R. Berry	101	95	1	1890	Orwell, Vt.	Plattsburg, N. Y.
48613	do	L. R. Barrett	124	124	0	1888	Whitehall, N. Y.	New York, N. Y.
162776	do	L. S. Parsons	104	99	1	1906	Rondout, N. Y.	Plattsburg, N. Y.
162613	Barge	[1] L. S. Storrs	522	522	1	1905	do	New York, N. Y.
48572	Canal boat	L. W. Beecher	98	93	1	1888	Whitehall, N. Y.	Plattsburg, N. Y.
162735	do	L. C. T. Co	124	124	1	1880	Fort Ann, N. Y.	Do.
162418	House boat	La Duchesse	247	247	2	1903	Alexandria Bay, N. Y.	Cape Vincent, N. Y.
48464	Barge	Lackawanna	277	263	3	1873	New Baltimore, N. Y.	New York, N. Y.
14741	Lighter	Lady Ellen	178	178	1	1856	Dorchester, N. J.	Boston, Mass.
48599	Barge	Lake Worth	149	142	0	1891	Brooklyn, N Y.	New York, N. Y.
48682	do	Lansdown	339	330	1	1901	Port Richmond, N. Y.	Perth Amboy, N. J.
48695	Lighter	Lark	44	44	0	1902	Detroit, Mich.	Detroit, Mich.
48702	Barge	Larnie	380	380	1	1902	Elkton, Md.	Philadelphia, Pa.
48660	do	Laura	292	292	0	1900	West New Brighton, N. Y.	New York, N. Y.
57370	do	[2] Laura	176	176	2	1857	Athens, N. Y.	Do.
48689	Canal boat	Laura Allard	99	94	1	1902	Champlain, N. Y.	Plattsburg, N. Y.
48583	do	Laura Callanan	107	101	1	1888	Schuylerville, N. Y.	Do.
162129	Barge	Laura M. Keeler	389	389	2	1903	Elkton, Md.	New York, N. Y.
48698	do	Laura V. Grove	324	324	1	1891	do	Philadelphia, Pa.
48694	Scow	Lawrence No. 1	5	5	0	1891	Beach, Wash.	Port Townsend, Wash.
48651	Barge	Lawrence Redican	273	273	1	1899	West New Brighton, N. Y.	New York, N. Y.
162820	Scow	Lazy	9	9	0	1906	Anacortes, Wash.	Port Townsend, Wash.
163150	do	Leander	7	7	0	1906	do	Do.
48685	Barge	Lehighton	348	338	1	1901	Port Richmond, N. Y.	Perth Amboy, N. J.
48604	Canal boat	Leman Fenton	98	93	1	1890	Fort Ann, N. Y.	Plattsburg, N. Y.
48650	Barge	Lena	146	146	2	1900	Brooklyn, N. Y.	New York, N. Y.
140303	do	Lena R. Kaplan	75	72	0	1878	Greenport, N. Y.	Boston, Mass.
48683	do	Lenox	341	331	1	1901	Port Richmond, N. Y.	Perth Amboy, N. J.
48596	Canal boat	Leo C. Baudett	103	98	1	1891	Champlain, N. Y.	Plattsburg, N. Y.
162862	Barge	Leola	61	61	3	1904	Paducah, Ky.	Nashville, Tenn.
48622	Canal boat	Leon Robert	111	105	1	1896	Champlain, N. Y.	Plattsburg, N. Y.
48549	do	Le Roy Clark	107	101	1	1883	Whitehall, N. Y.	Do.
162448	Barge	Leslie R.	410	410	1	1905	Rondout, N. Y.	New York, N. Y.
48574	do	Leslie E. Rogers	127	121	1	1888	do	Do.
48704	do	Letty	383	365	0	1903	Gildersleeve, Conn.	Hartford, Conn.
15874	do	Levi Grant	204	194	2	1872	Sheboygan, Wis.	Milwaukee, Wis.
48573	Canal boat	Lewis B. Wagman	107	102	1	1888	Moses Kill, N. Y.	Plattsburg, N. Y.
48600	do	Lewis H. Ross	103	98	1	1891	Champlain, N. Y.	Do.
48615	Barge	Lewisburg	181	181	0	1882	Lewisburg, Pa.	New York, N. Y.
48649	do	Lewiston	410	389	0	1899	Brooklyn, N. Y.	Do.
162677	do	Liberia	305	305	1	1906	Tomkins Cove, N. Y.	Do.
163127	do	Liberty	410	410	1	1907	Perth Amboy, N. J.	Do.
48560	Scow	Lillian	112	112	3	1887	Brooklyn, N. Y.	Do.
48679	Barge	Lillian	344	325	0	1901	Gildersleeve, Conn.	Hartford, Conn.
163149	do	Lillian Aldrich	196	196	1	1906	Kingston, N. Y.	New York, N. Y.
162830	do	Lillian May	43	39	4	1906	Vicksburg, Miss.	Vicksburg, Miss.
48692	Canal boat	Lillian B. Hewitt	105	99	1	1902	Watervliet, N. Y.	Albany, N. Y.
48612	Barge	Lillie C. Hart	120	120	0	1895	Brooklyn, N. Y.	New York, N. Y.
48639	Scow	Lilly	7	7	0	1897	Whatcom, Wash.	Port Townsend, Wash.
162903	Barge	Lilly B.	34	34	2	1906	South Pittsburg, Tenn.	Chattanooga, Tenn.
48642	do	Lilly B. Dailey	210	210	0	1899	South Rondout, N. Y.	Perth Amboy, N. J.
48686	do	Lima	342	332	1	1901	Port Richmond, N. Y.	Do.
162686	do	Lincoln	182	154	1	1906	Weehawken, N. J.	New York, N. Y.
162124	do	Link	148	148	1	1903	Orange, Tex.	Galveston, Tex.
48646	do	Linlithgo	297	272	0	1899	Port Richmond, N. Y.	New York, N. Y.
162264	do	Lintie	42	42	0	1903	Detroit, Mich.	Detroit, Mich.
163197	Scow	Linwood	15	8	1	1907	Bath, Me.	Bath, Me.
48699	Barge	Lister	374	374	1	1899	Brooklyn, N. Y.	Wilmington, Del.
48542	do	Little Falls	116	110	0	1881	do	New York, N. Y.
162500	do	Little Kanawha	152	144	0	1897	Parkersburg, W. Va.	Wheeling, W. Va.
162998	do	Little Walter	14	14	1	1906	South Pittsburg, Tenn.	Chattanooga, Tenn.
48600	do	Livadia	79	79	....	1902	Brooklyn, N. Y.	New York, N. Y.
48562	do	Livingston	202	195	0	1887	Elizabeth, N. J.	Do.
48624	do	Lizzie	261	247	0	1897	Gildersleeve, Conn.	Do.
48677	do	Lizzie B.	211	211	1	1895	Astoria, N. Y.	Do.
48535	Canal boat	Lizzie Evans	117	111	0	1890	Whitehall, N. Y.	Do.
48640	do	Lizzie Harvey	151	151	1	1893	Durhamville, N. Y.	Do.
48678	Barge	Lizzie Horan	335	335	1	1901	Rondout, N. Y.	Do.
163221	do	Lizzie Wallace	181	165	1	1882	Elizabeth City, N. C.	Richmond, Va.
48625	do	Lizzie A. Farrell	179	179	1	1898	Perth Amboy, N. J.	Perth Amboy, N. J.
141523	Scow	Lizzie S. Sorenson	94	89	0	1898	Ballard, Wash.	Sitka, Alaska.
162777	Canal boat	Lloyd N. Scott	102	97	1	1906	Rondout, N. Y.	Plattsburg, N. Y.
48602	do	Lockport	222	209	0	1892	Elkton, Md.	New York, N. Y.

[1] Formerly barge Blue Bird.

[2] Formerly barge Six Sisters.

Digitized by Google

UNRIGGED MERCHANT VESSELS OF THE UNITED STATES—Continued.

Official No.	Class.	Name of vessel.	Gross tonnage.	Net tonnage.	Crew.	When built.	Where built.	Home port (where permanent document issues).
48631	Scow	Lockwood VIII	148	148	0	1898	Seattle, Wash	Port Townsend, Wash.
48565	Barge	Locust Valley	110	105	0	1887	Brooklyn, N. Y	New York, N. Y.
48611	do	Lois T	217	207	1	1894	Lake Charles, La	Galveston, Tex.
48687	Canal boat	Lola	100	95	1	1890	North Bay, N. Y	Plattsburg, N. Y.
48693	Barge	Lolo	207	207	0	1902	Port Blakeley, Wash	Port Townsend, Wash.
15632	do	Long Island City	339	302	1	1869	Greenpoint, N. Y	New York, N. Y.
162322	Scow	Lopez	15	15	0	1904	Lopez, Wash	Port Townsend, Wash.
162467	do	Lottie Koerber	58	58	2	1901	Buffalo, N. Y	Buffalo, N. Y.
48608	Canal boat	Lottie J. Sanders	115	109	1	1881	Northumberland, N. Y	Plattsburg, N. Y.
48664	do	Louie Roffo	103	98	1	1886	Buffalo, N. Y	Do.
162680	Barge	Louis	396	378	0	1906	Gildersleeve, Conn	Hartford, Conn.
48621	do	[1] Louis H	323	307	3	1884	Sikea, Sweden	Wilmington, N. C.
48561	Canal boat	Louis Bossert	104	99	1	1887	Westhaven, Vt	Plattsburg, N. Y.
48618	Barge	Louis O'Donnell	204	204	0	1888	Jersey City, N. J	New York, N. Y.
48632	do	Louisa	247	234	1	1898	Gildersleeve, Conn	Perth Amboy, N. J.
57371	do	[2] Louisa C	217	206	2	1861	New Baltimore, N. Y	New York, N. Y.
48605	do	Louise	159	159	0	1893	Hastings, Minn	St. Paul, Minn.
48620	Scow	Louise	183	183	3	1897	Perth Amboy, N. J	Perth Amboy, N. J.
48690	Barge	Louise	142	142	0	1883	Landingville, Pa	New York, N. Y.
162811	do	Louise	99	99	4	1903	Hermann, Mo	St. Louis, Mo.
48681	do	Lowndes	311	260	2	1901	Baltimore, Md	Baltimore, Md.
48607	do	Lucien W. Lee	193	183	1	1893	Lake Charles, La	Galveston, Tex.
162368	do	Lucina	311	311	1	1904	Rondout, N. Y	Perth Amboy, N. J.
48675	Canal boat	Lucretia	117	111	1	1901	Whitehall, N. Y	Plattsburg, N. Y.
200216	Barge	Lucretia	285	285	2	1903	Pocomoke City, Md	Baltimore, Md.
48623	do	Lucy	170	165	0	1897	Gildersleeve, Conn	New York, N. Y.
48647	do	Ludlow	413	392	0	1899	Brooklyn, N. Y	Do.
48617	Canal boat	Luke Tryon	141	141	0	1892	Troy, N. Y	Do.
163196	Barge	Luke & Willie	373	373	1	1907	Kingston, N. Y	Do.
163217	Scow	Lumber Jack	127	127	1	1907	Superior, Wis	Marquette, Mich.
15040	Barge	Lydia B. Cowperthwaite	271	264	0	1856	Forked River, N. J	New York, N. Y.
141345	do	Lydia and Mary	111	106	1	1894	Milton, Del	Philadelphia, Pa.
48626	do	Lynx	539	539	0	1898	San Francisco, Cal	St. Michael, Alaska.
48591	do	Lyons	413	388	0	1890	Brooklyn, N. Y	New York, N. Y.
162409	Canal boat	Lyons Bros	105	99	1	1905	Watervliet, N. Y	Plattsburg, N. Y.
48691	House boat	Lysander	171	171	2	1902	Alexandria Bay, N. Y	Cape Vincent, N. Y.
		M.						
51299	Canal boat	M. Doran	132	132	1	1894	Durhamville, N. Y	Buffalo, N. Y.
51257	do	M. Tracy	156	156	1	1886	Whitehall, N. Y	New York, N. Y.
51149	do	M. D. Johnson	103	98	1	1883	Fort Ann, N. Y	Plattsburg, N. Y.
51148	do	M. J. Brassard	102	97	1	1883	Champlain, N. Y	Do.
51158	do	M. J. Costello	103	98	1	1884	Whitehall, N. Y	Do.
51437	Barge	M. J. Derby	282	282	1	1902	Rondout, N. Y	New York, N. Y.
162871	Canal boat	M. J. Pendergrass	118	118	1	1880	Phoenix, N. Y	Do.
51187	Barge	M. H. Fuller	433	421	1	1889	New Haven, Conn	New Haven, Conn.
162496	Canal boat	M. H. Osborn	98	93	1	1887	Buffalo, N. Y	Plattsburg, N. Y.
162469	Scow	M. J. Gillen	613	613	2	1903	Racine, Wis	Milwaukee, Wis.
51414	Barge	M. M. Redmond	321	311	2	1901	Perth Amboy, N. J	Newark, N. J.
51367	do	M. P. Smith	166	166	0	1900	Brooklyn, N. Y	New York, N. Y.
51394	do	M. T. Jones	143	143	1	1897	Orange, Tex	Port Arthur, Tex.
51391	do	M. W. Ryan	76	76	2	1900	Lake Charles, La	Lake Charles, La.
51326	do	M. Albert Scull	207	207	1	1890	Rondout, N. Y	New York, N. Y.
51337	do	M. Walton Trader	87	87	1	1896	Clarington, Ohio	Wheeling, W. Va.
51231	Canal boat	Mabel	93	88	1	1880	Whitehall, N. Y	Plattsburg, N. Y.
51250	Barge	Mabel	39	39	0	1892	Reeds Landing, Minn	La Crosse, Wis.
51424	do	Mabel	175	175	0	1889	Elkton, Md	New York, N. Y.
51347	Canal boat	Mabel D. Stanton	113	109	1	1893	Tonawanda, N. Y	Plattsburg, N. Y.
51382	Barge	Mable	43	43	2	1900	East Grand Forks, N. Dak	Pembina, N. Dak.
51212	Canal boat	Macedon	203	190	0	1890	Elkton, Md	New York, N. Y.
42840	Barge	[3] McAllister Bros. No. 28	337	337	0	1899	Brooklyn, N. Y	Do.
34380	do	[4] McAllister Bros. No. 29	352	320	0	1899	do	Do.
63014	do	[5] McAllister Bros. No. 30	153	153	1	1899	do	Do.
37607	do	[6] McAllister Bros. No. 31	169	169	0	1900	do	Do.
59479	do	[7] McAllister Bros. No. 32	196	174	1	1897	Long Island City, N. Y	Do.
35562	do	[8] McCuster and Schroeder	287	278	0	1899	Gildersleeve, Conn	Do.
51376	Scow	McKinley	22	22	0	1900	Anacortes, Wash	Port Townsend, Wash.
162672	Barge	M. McMullen	223	223	1	1893	Port Richmond, N. Y	New York, N. Y.
51369	Canal boat	McNall Bros	104	99	1	1889	Tonawanda, N. Y	Plattsburg, N. Y.
51395	Barge	Macy	176	168	1	1898	South Rondout, N. Y	New York, N. Y.
51412	do	Madeline	343	326	0	1901	Gildersleeve, Conn	Do.
51267	Scow	Madge	202	202	3	1896	Perth Amboy, N. J	Perth Amboy, N. J.
51450	Barge	Madison	335	251	1	1902	Noank, Conn	New York, N. Y.
51435	do	Mae	150	150	0	1902	Diamond Bluff, Wis	St. Paul, Minn.
51321	Scow	Maggie	5	5	0	1897	Fairhaven, Wash	Port Townsend, Wash.
51443	do	Maggie	13	13	0	1902	Loring, Alaska	Ketchikan, Alaska.
162353	Barge	Maggie	49	49	0	1903	Kenmare, N. Dak	Pembina, N. Dak.
51173	Canal boat	Maggie Bergen	101	96	1	1888	West Troy, N. Y	Albany, N. Y.

[1] Formerly Swedish bark Verdandi.
[2] Formerly barge Simeon Watson.
[3] Formerly barge Henry H. Lee.
[4] Formerly barge Charles Hough.
[5] Formerly barge W. H. Hall.
[6] Formerly barge Frances A. Hall.
[7] Formerly barge Thomas M. Parsons.
[8] Formerly barge Dorothea.

Digitized by Google

UNRIGGED MERCHANT VESSELS OF THE UNITED STATES—Continued.

Official No.	Class.	Name of vessel.	Gross tonnage.	Net tonnage.	Crew.	When built.	Where built.	Home port (where permanent document issues).
51276	Barge	Maggie Donaldson	355	355	2	1896	Elkton, Md	Philadelphia, Pa.
51453	do	Maggie Feeney	333	333	1	1902	Rondout, N. Y	New York, N. Y.
51352	do	Maggie Harrington	230	230	0	1897	Port Richmond, N. Y	Do.
162832	Canal boat	Maggie Mills	99	94	1	1889	North Bay, N. Y	Plattsburg, N. Y.
51269	Barge	Maggie Moore	234	234	1	1890	Rondout, N. Y	New York, N. Y.
51465	Canal boat	Maggie E. Dillon	129	129	1	1880	Tonawanda, N. Y	Do.
51203	do	Maggie F. Healey	113	108	1	1890	Whitehall, N. Y	Plattsburg, N. Y.
162059	Barge	Maggie G. Lubey	350	350	1	1903	Rondout, N. Y	New York, N. Y.
51405	do	Maggie J. Brett	105	99	1	1901	Whitehall, N. Y	Plattsburg, N. Y.
51239	do	Magnet	183	183	1	1893	Noank, Conn	New York, N. Y.
51302	do	Magnolia	376	376	2	1898	Elkton, Md	Philadelphia, Pa.
51456	do	Magnolia	151	104	2	1903	Baltimore, Md	Baltimore, Md.
51466	do	MAHONING	229	229	1	1903	Camden, N. J	Galveston, Tex.
51113	do	Maine	92	84	2	1880	Brooklyn, N. Y	New York, N. Y.
51372	do	Maine	167	143	1	1900	do	Do.
51247	do	Majestic	285	285	0	1894	Gildersleeve, Conn	Do.
51277	do	Majestic	373	373	1	1896	Elkton, Md	Philadelphia, Pa.
51431	do	Majestic	317	161	1	1902	Noank, Conn	New York, N. Y.
162674	Dredge	MAJESTIC	560	372	8	1905	Manitowoc, Wis	Duluth, Minn.
163203	Barge	Major	10	10	1	1907	Burlington, Iowa	Burlington, Iowa.
51340	Dredge	Malone	410	338	0	1899	Brooklyn, N. Y	New York, N. Y.
51146	Canal boat	Malvina St. Clair	103	97	1	1882	West Haven, Vt	Plattsburg, N. Y.
51301	Scow	Mame	5	5	0	1896	Anacortes, Wash	Port Townsend, Wash.
51338	Barge	Mamie	283	270	0	1899	Gildersleeve, Conn	Hartford, Conn.
51351	do	Mamie Fahy	294	294	0	1899	Rondout, N. Y	New York, N. Y.
162072	do	Mamie O'Neill	302	302	1	1903	do	Do.
51399	do	Mamie F. Lovett	168	163	1	1887	Landingville, Pa	Perth Amboy, N. J.
162311	do	Mamie & Frank	345	345	1	1904	Rondout, N. Y	New York, N. Y.
51416	do	Manchester	357	347	1	1901	Port Richmond, N. Y	Perth Amboy, N. J.
51196	do	Manco	159	159	1	1889	Noank, Conn	New York, N. Y.
163136	Scow	Manette No. 1	9	9	0	1904	Manette, Wash	Port Townsend, Wash.
163137	do	Manette No. 2	12	12	0	1904	Port Orchard, Wash	Do.
51190	Barge	Manhattan	161	161	1	1889	Noank, Conn	New York, N. Y.
51297	do	Manila	485	418	1	1898	do	Do.
51155	Canal boat	Marcello Jordan	103	98	1	1885	Whitehall, N. Y	Albany, N. Y.
51358	Barge	Marcellus	285	264	0	1900	Port Richmond, N. Y	New York, N. Y.
50970	Scow	March	138	134	2	1874	Brooklyn, N. Y	Do.
51330	do	March	104	104	1	1895	Tacoma, Wash	Tacoma, Wash.
51139	Canal boat	Marcia C. Currie	105	100	1	1881	Champlain, N. Y	Plattsburg, N. Y.
67330	Scow	[1] Marconi	175	175	3	1892	Duluth, Minn	Duluth, Minn.
51438	Barge	MARCUS HOOK	299	299	2	1902	Elizabeth, N. J	Philadelphia, Pa.
162629	do	Marcy	182	153	1	1905	Weehawken, N. J	New York, N. Y.
51323	Dredge	MARGARET	338	338	3	1899	Philadelphia, Pa	Philadelphia, Pa.
51436	Barge	Margaret	345	345	0	1902	Rondout, N. Y	New York, N. Y.
162030	do	Margaret	384	368	0	1903	Gildersleeve, Conn	Hartford, Conn.
162549	Canal boat	Margaret	104	99	1	1905	Rondout, N. Y	Plattsburg, N. Y.
162529	do	Margaret Carbray	103	98	1	1904	Champlain, N. Y	Do.
51421	Barge	Margaret Hart	300	300	0	1901	Rondout, N. Y	New York, N. Y.
163171	Canal boat	Margaret Herbert	112	106	1	1885	Lockport, N. Y	Plattsburg, N. Y.
162953	do	Margaret Hickey	112	112	1	1888	Buffalo, N. Y	New York, N. Y.
51400	Barge	Margaret Irving	264	252	1	1900	Perth Amboy, N. J	Do.
162696	do	Margaret M	223	223	....	1905	Kingston, N. Y	Do.
162332	do	Margaret Meyers	124	124	1	1901	West New Brighton, N. Y	Do.
51215	Canal boat	Margaret F. Bigelow	104	99	1	1891	Champlain, N. Y	Plattsburg, N. Y.
51446	Barge	Margaret T. Greer	322	322	1	1902	Sleightsburg, N. Y	New York, N. Y.
92535	do	Margery	325	325	4	1893	Essex, Mass	Boston, Mass.
162988	do	Margie Meyer	169	169	....	1898	Rondout, N. Y	New York, N. Y.
162990	do	Marguerite S. W	207	207	....	1904	Kingston, N. Y	Do.
51305	do	Maria	153	153	1	1898	Port Richmond, N. Y	Do.
51204	Canal boat	Maria Dagwell	110	104	1	1890	Schuylersville, N. Y	Plattsburg, N. Y.
51334	Barge	Maria T	182	142	1	1899	Brooklyn, N. Y	New York, N. Y.
162426	do	Marian B. Harris	373	373	1	1905	do	Do.
162379	Lighter	Marie	262	237	2	1903	East Boston, Mass	Fall River, Mass.
51469	Barge	Marie Kelly	289	289	0	1903	Kingston, N. Y	New York, N. Y.
51356	do	Marietta	313	261	2	1900	Baltimore, Md	Baltimore, Md.
51232	do	Marion	134	127	1	1893	Rondout, N. Y	New York, N. Y.
51244	Scow	Marion	162	152	3	1895	Perth Amboy, N. J	Perth Amboy, N. J.
51285	Barge	Marion	383	369	0	1898	Gildersleeve, Conn	New York, N. Y.
51316	do	Marion	178	165	1	1898	Tottenville, N. Y	Do.
162505	do	Marion	141	141	1	1888	Wilmington, Del	Perth Amboy, N. J.
51270	do	Marion E. Bulley	204	204	1	1896	South Rondout, N. Y	New York, N. Y.
51271	do	Marjorie	300	300	1	1895	Elkton, Md	Philadelphia, Pa.
162172	do	Markatanna	140	140	0	1904	Clinton, Iowa	Rock Island, Ill.
51457	do	Marlin	365	365	1	1900	Elkton, Md	Philadelphia, Pa.
51241	do	Mars	312	298	2	1894	do	Do.
51192	do	Marshall	223	223	1	1889	Rondout, N. Y	New York, N. Y.
162438	Scow	Marten	761	761	1	1905	Winslow, Wash	St. Michael, Alaska.
51306	Barge	Martha	164	164	2	1898	New York, N. Y	New York, N. Y.
51397	do	Martha Low	192	192	0	1899	Rondout, N. Y	Do.
51452	do	Martha Wood	315	315	2	1901	do	Do.

[1] Formerly scow No. 12.

Digitized by Google

UNRIGGED MERCHANT VESSELS OF THE UNITED STATES—Continued.

Official No.	Class.	Name of vessel.	Gross tonnage.	Net tonnage.	Crew.	When built.	Where built.	Home port (where permanent document issues).
51141	Canal boat	Martha A. Biglow	103	98	2	1882	Champlain, N. Y	Burlington, Vt.
51137	do	Martha L. Schoolcraft	113	108	1	1881	do	Plattsburg, N. Y.
51151	do	Martin Brodie	98	93	1	1883	do	Do.
51318	do	Martin J. Mulqueen	118	112	1	1898	Whitehall, N. Y	Do.
162349	Scow	Martin Gravel Co. No. 1	290	290	0	1904	Seattle, Wash	Seattle, Wash.
50965	Barge	Marvin	274	261	3	1874	New Baltimore, N. Y	New York, N. Y.
51157	Canal boat	Mary	104	98	1	1886	Whitehall, N. Y	Plattsburg, N. Y.
51279	Barge	Mary	234	220	1	1897	Gildersleeve, Conn	New York, N. Y.
51362	do	Mary	44	44	1	1899	Empire, Ohio	Wheeling, W. Va.
51379	do	Mary	73	73	0	1898	Syracuse, N. Y	Cape Vincent, N. Y.
51439	do	Mary	65	65	1	1902	Rock Island, Ill	Rock Island, Ill.
163165	do	Mary	11	11	1	1907	Andalusia, Ill	Do.
162398	do	Mary Augusta	310	310	1	1904	Eddyville, N. Y	New York, N. Y.
162106	do	Mary Bulger	281	281	0	1903	Rondout, N. Y	Do.
51278	do	Mary Ewing	160	160	1	1883	Landingville, Pa	Perth Amboy, N. J.
51171	Canal boat	Mary Gaffney	104	99	1	1888	Whitehall, N. Y	Plattsburg, N. Y.
51265	Barge	Mary Garrett	187	187	0			New York, N. Y.
162825	Canal boat	Mary Giff	104	98	1	1906	Watervliet, N. Y	Albany, N. Y.
51144	do	Mary Lenahen	109	104	1	1881	Orwell, Vt	Plattsburg, N. Y.
162626	Barge	Mary Mason	243	243	1	1892	Port Richmond, N. Y	New York, N. Y.
51406	do	Mary McAndrew	301	301	1	1901	Sleightsburg, N. Y	Do.
51427	do	Mary McClellan	181	181	1	1901	Brooklyn, N. Y	Do.
51415	do	Mary Monk	322	322	0	1900	Sleightsburg, N. Y	Do.
51143	Canal boat	Mary Northrup	103	98	1	1881	Fort Ann, N. Y	Plattsburg, N. Y.
51407	Barge	Mary Quigley	301	301	1	1900	West New Brighton, N. Y	New York, N. Y.
51258	do	Mary Tryon	285	285	0	1893	Jersey City, N. J	Do.
162450	do	Mary A. Hooper	313	282	2	1905	Pocomoke City, Md	Crisfield, Md.
162194	do	Mary A. Kennelly	293	293	1	1904	Brooklyn, N. Y	New York, N. Y.
51174	Canal boat	Mary A. Kenney	102	97	1	1888	Whitehall, N. Y	Plattsburg, N. Y.
51401	Barge	Mary A. Reardon	229	229	1	1889	Kingston, N. Y	New York, N. Y.
51115	Canal boat	Mary A. Roberts	116	110	1	1880	Champlain, N. Y	Plattsburg, N. Y.
51133	do	Mary A. Stafford	122	116	1	1881	Fort Ann, N. Y	Do.
51317	do	Mary C. Groves	110	105	1	1898	Whitehall, N. Y	New York, N. Y.
51339	Barge	Mary C. McNally	379	379	1	1897	Elkton, Md	Philadelphia, Pa.
51206	Canal boat	Mary C. Wight	117	112	1	1885	West Troy, N. Y	Plattsburg, N. Y.
162054	do	Mary E. Ward	103	98	1	1902	Whitehall, N. Y	Albany, N. Y.
162566	Barge	Mary F. Flannery	374	374	1	1905	Rondout, N. Y	New York, N. Y.
51449	do	Mary F. Hughes	295	295	1	1901	do	Do
163215	Canal boat	Mary J. De Long	104	99	1	1889	North Bay, N. Y	Plattsburg, N. Y.
162215	do	Mary J. Oliver	101	96	1	1904	Champlain, N. Y	Do.
163147	do	Mary J. Wood	105	99	1	1902	Northumberland, N. Y	Albany, N. Y.
51463	Barge	Mary S. Brady	351	351	1	1896	Elkton, Md	Philadelphia, Pa.
51462	do	Maryland	361	361	2	1899	do	Baltimore, Md.
162523	Scow	Marysville	12	12	0	1905	Marysville, Wash	Port Townsend, Wash.
51240	Barge	Mascot	179	179	1	1893	Noank, Conn	New York, N. Y.
51444	Scow	Mascot	15	15	0	1901	Loring, Alaska	Ketchikan, Alaska.
136051	Barge	[1] Mascot	349	349	1	1889	Philadelphia, Pa	Philadelphia, Pa.
50949	Scow	Massachusetts	270	257	1	1873	Newburgh, N. Y	Do.
162268	Barge	Mate Harjes	314	314	1	1904	Perth Amboy, N. J	Perth Amboy, N. J.
51388	do	Mathilde	194	187	1	1900	Wilmington, Del	Philadelphia, Pa.
162405	do	Mathilde R	219	219	1	1904	Rondout, N. Y	New York, N. Y.
51168	Canal boat	Matie V. Buell	100	95	1	1888	Whitehall, N. Y	Plattsburg, N. Y.
67486	Barge	[2] Mattapony	363	363	1	1900	Elkton, Md	Philadelphia, Pa.
51166	Canal boat	Mattie	100	95	1	1888	Whitehall, N. Y	Plattsburg, N. Y.
51428	Barge	Mattie	174	174	0	1899	Port Richmond, N. Y	New York, N. Y.
51243	do	Mattie Belle	147	147	1	1894	Mobile, Ala	Mobile, Ala.
51259	Scow	Mattie and Willie	232	232	0	1893	Rondout, N. Y	New York, N. Y.
51447	Barge	Matt Wilson	277	277	1	1902	South Rondout, N. Y	Do.
51134	Canal boat	Matty and Floy	132	132	1	1880	Rochester, N. Y	Plattsburg, N. Y.
51219	do	Maud	100	95	1	1879	Ticonderoga, N. Y	Do.
51249	do	Maud	103	98	1	1880	North Bay, N. Y	Do.
51289	Scow	Maud	13	13	0	1897	Blaine, Wash	Port Townsend, Wash.
51161	Canal boat	Maud S	99	94	1	1884	Whitehall, N. Y	Plattsburg, N. Y.
51448	Scow	Maud S	44	44	0	1901	Anacortes, Wash	Port Townsend, Wash.
162627	Barge	Maurice R	389	389	1	1905	Rondout, N. Y	New York, N. Y.
51341	do	Maurice Tracy	313	313	1	1899	New York, N. Y	Do.
51442	do	Maurice Woods	323	323	1	1901	Rondout, N. Y	Do.
51430	do	Maxim	365	187	1	1902	Noank, Conn	Do.
51261	Canal boat	May	169	169	1	1887	Landingville, Pa	Do.
51294	Scow	May	5	5	0	1897	Blaine, Wash	Port Townsend, Wash.
51426	Barge	May	170	170	0	1899	Port Richmond, N. Y	New York, N. Y.
162513	Canal boat	May Egan	135	128	1	1905	Whitehall, N. Y	Albany, N. Y.
51378	do	May and Annie	106	101	1	1891	do	Plattsburg, N. Y.
51324	Scow	May No. 1	13	13	0	1896	Whatcom, Wash	Port Townsend, Wash.
51290	do	Mayflower	13	13	0	1897	Blaine, Wash	Do.
162288	Barge	Mayflower	149	149	1	1892	Fort Ann, N. Y	Perth Amboy, N. J.
162980	do	Maynard	210	210	1	1901	Rondout, N. Y	New York, N. Y.
162339	Scow	Mead No. 1	265	265	0	1904	Tacoma, Wash	Tacoma, Wash.
51441	Barge	Mechanic	313	229	3	1902	Noank, Conn	New York, N. Y.
51224	Canal boat	Medina	222	210	0	1892	Elkton, Md	Do.

[1] Formerly barge Elko.

[2] Formerly barge Now Then.

Digitized by Google

UNRIGGED MERCHANT VESSELS OF THE UNITED STATES—Continued.

Official No.	Class.	Name of vessel.	Gross tonnage.	Net tonnage.	Crew.	When built.	Where built.	Home port (where permanent document issues).
51392	Barge	Memphis	210	142	2	1900	Noank, Conn	New York, N.Y.
162032	do	Memphis	412	390	1	1903	Brooklyn, N. Y	Do.
162644	Scow	Menasha	203	203	0	1905	Everett, Wash	Port Townsend, Wash.
51331	Barge	Menominee	129	129	8	1889	West Superior, Wis	Duluth, Minn.
51433	do	Merchant	304	217	1	1902	Noank, Conn	New York, N. Y.
51275	do	Mercury	337	337	1	1897	Elkton, Md	Philadelphia, Pa.
51440	do	Merrill	52	47	2	1902	Exeter, N. H	Portsmouth, N. H.
16499	do	Messenger	92	92	0	1853	Drawbridge, Del	New York, N. Y.
51227	do	Messenger	177	177	1	1892	Noank, Conn	Do.
162022	Scow	Metlakahtlan	13	13	0	1903	Metlakahtla, Alaska	Ketchikan, Alaska.
51194	Barge	Metropolis	160	160	1	1889	Noank, Conn	New York, N. Y.
51191	do	Metropolitan	380	367	1	1889	do	Do.
51417	do	Metuchen	336	326	1	1901	Port Richmond, N. Y	Perth Amboy, N. J.
51221	do	Mexico	223	223	1	1889	Orange, Tex	Port Arthur, Tex.
51313	do	Mexico	380	380	0	1898	Pensacola, Fla	New York, N. Y.
51357	do	Mexico	288	267	0	1900	Port Richmond, N. Y	Do.
51366	do	Mexico	153	129	1	1900	Brooklyn, N. Y	Do.
51461	do	Michael Henry	314	314	0	1901	Rondout, N. Y	Do.
51386	do	Michael Hollerin	291	248	1	1900	Perth Amboy, N. J	Do.
51164	Canal boat	Michael F. Joy	101	96	1	1887	Whitehall, N. Y	Plattsburg, N. Y.
51464	do	Michael W. Waters	103	97	1	1903	do	Albany, N. Y.
51303	Barge	Michigan	450	450	0	1898	Unalaska, Alaska	Seattle, Wash.
91830	do	Michigan	71	71	0	1885	Portland, Oreg	Port Townsend, Wash.
51201	do	Midas	149	149	2	1890	Noank, Conn	New York, N. Y.
51410	Scow	Middaugh	158	158	0	1901	Steilacoom, Wash	Seattle, Wash.
92320	Barge	Midget	64	64	5	1891	Leclaire, Iowa	Rock Island, Ill.
51246	do	Mikado	287	268	4	1895	West Bay City, Mich	Cleveland, Ohio.
162498	Scow	Mike Dohearty	726	726	1	1899	Sturgeon Bay, Wis	Milwaukee, Wis.
162275	do	Mike Martin	30	30	0	1904	Loring, Alaska	Ketchikan, Alaska.
50475	Barge	Milan	180	171	1	1839	Singsing, N. Y	Albany, N. Y.
51429	do	Mildred	177	177	0	1900	Port Richmond, N. Y	New York, N. Y.
51459	do	Mildred	282	282	1	1901	Sleightsburg, N. Y	Do.
162090	do	Milford	209	189	1	1903	Brooklyn, N. Y	Do.
51198	do	Millie	153	146	2	1889	Noank, Conn	Do.
162199	do	Milo Mead	115	113	2	1904	City Island, N. Y	Bridgeport, Conn.
51195	do	Milton	162	162	1	1889	Noank, Conn	New York, N. Y.
51342	do	Milton	290	268	0	1899	Port Richmond, N. Y	Do.
51423	do	Milton	182	182	0	1889	Elkton, Md	Do.
51307	do	Milwaukee	169	169	0	1898	Brooklyn, N. Y	Do.
162273	do	Mineola	129	129	3	1904	Little River, S. C	Wilmington, N. C.
51169	do	Minerva	241	241	2	1883	Baltimore, Md	Baltimore, Md.
51288	do	Minerva	25	25	0	1898	Ballard, Wash	Port Townsend, Wash.
51413	do	Minerva	382	382	1	1900	Elkton, Md	Philadelphia, Pa.
163145	do	Minerva	222	222	....	1907	Brooklyn, N. Y	New York, N. Y.
51287	do	Mink	539	539	0	1898	San Francisco, Cal	St. Michael, Alaska.
51371	do	Minneapolis	192	123	0	1900	Noank, Conn	New York, N. Y.
162465	do	Minnehaha	31	31	0	1905	St. Paul, Minn	St. Paul, Minn.
51253	do	Minnesota	125	125	2	1895	Grand Forks, N. Dak	Pembina, N. Dak.
51238	do	Minnie	155	147	1	1887	Brooklyn, N. Y	New York, N. Y.
51364	Scow	Minnie	217	202	3	1900	Perth Amboy, N. J	Perth Amboy, N. J.
51425	Barge	Minnie	138	138	0	1881	Landingville, Pa	Providence, R. I.
162152	do	Minnie D. Kennelly	371	371	1	1904	Brooklyn, N. Y	New York, N. Y.
162277	do	Minnie T. Robinson	266	262	3	1904	Pocomoke City, Md	Seaford, Del.
51432	do	Mirage	164	157	1	1899	Waterviliet, N. Y	Perth Amboy, N. J.
51455	do	Miranda	77	77	....	1902	Brooklyn, N. Y	New York, N. Y.
51208	Canal boat	Miss Georgie	143	136	1	1890	Buffalo, N. Y	Buffalo, N. Y.
51197	Barge	Mission	160	160	1	1889	Noank, Conn	New York, N. Y.
162274	Scow	Mr. Dooley	30	30	0	1904	Loring, Alaska	Ketchikan, Alaska.
162902	Barge	Mobile	201	201	1	1906	Brooklyn, N. Y	New York, N. Y.
51320	do	Mocha	123	84	1	1898	Eddyville, N. Y	Do.
51422	do	Mogul	318	284	0	1901	Weehawken, N. J	Do.
51281	do	Mohawk	180	164	1	1897	Noank, Conn	Do.
51336	do	Mohawk	414	391	0	1899	Brooklyn, N. Y	Do.
51282	do	Mohegan	178	162	1	1897	Noank, Conn	Do.
162295	do	Moline	58	58	0	1904	Rock Island, Ill	Rock Island, Ill.
51468	Scow	Mollie	18	18	0	1903	Whatcom, Wash	Port Townsend, Wash.
162704	Barge	Mollie	286	286	1	1898	Brooklyn, N. Y	New York, N.Y.
162985	Scow	Mollie	12	12	0	1906	Tacoma, Wash	Tacoma, Wash.
51418	Canal boat	Mollie B	95	90	1	1901	Champlain, N. Y	Plattsburg, N. Y.
51292	do	Mollie Barton	154	151	1	1898	Waterviliet, N. Y	New York, N. Y.
51251	Barge	Monarch	675	655	8	1895	Brooklyn, N. Y	Do.
51272	Canal boat	Monarch	133	133	1	1880	Whitehall, N. Y	Plattsburg, N. Y.
51304	Barge	Monarch	153	153	0	1898	Benicia, Cal	San Francisco, Cal.
162076	do	Mongolia	64	64	1	1903	Brooklyn, N. Y	New York, N. Y.
50687	do	Monitor	120	114	2	1871	do	Do.
162642	do	Monocacy	150	150	1	1905	Port Richmond, N. Y	Baltimore, Md.
51460	do	Monongahela	235	184	2	1903	Baltimore, Md	Do.
51451	do	Monroe	335	251	1	1902	Noank, Conn	New York, N. Y.
162759	Scow	MONROE DOCTRINE	446	446	0	1897	Buffalo, N. Y	Buffalo, N. Y.
51398	Barge	Monrovia	144	126	2	1901	Port Richmond, N. Y	Baltimore, Md.
162562	Canal boat	Montana	136	136	1	1890	Buffalo, N. Y	Buffalo, N. Y.
162692	Barge	Montana	151	104	1	1906	Baltimore, Md	Baltimore, Md.

Digitized by Google

UNRIGGED MERCHANT VESSELS OF THE UNITED STATES—Continued.

Official No.	Class.	Name of vessel.	Gross tonnage.	Net tonnage.	Crew.	When built.	Where built.	Home port (where permanent document issues).
162796	Barge	Montana	922	922	2	1906	Winslow, Wash	St. Michael, Alaska.
51154	Scow	Montauk	107	101	4	1871	Rondout, N. Y	Newark, N. J.
51363	Barge	Montauk	192	170	1	1900	Noank, Conn	New York, N. Y
51165	do	Montrose	202	185	0	1887	Elizabeth, N. J	Do.
51422	do	Moody Lee	163	163	2	1900	Brooklyn, N. Y	Do.
162819	Scow	Moon	6	6	0	1906	Anacortes, Wash	Port Townsend, Wash.
51263	Barge	Moonlight	283	283	0	1893	South Rondout, N. Y	New York, N. Y.
163151	House boat	Moorings	131	131	1	1906	New York, N. Y	Do.
163152	Scow	Moose	406	406	1	1907	Winslow, Wash	St. Michael, Alaska.
50988	Barge	Moosic	274	261	3	1874	New Baltimore, N. Y	New York, N. Y.
51393	Scow	Moran No. 1	33	33	0	1900	Seattle, Wash	Seattle, Wash.
162540	Barge	Moravia	244	244	1	1905	Tomkins Cove, N. Y	New York, N. Y.
51193	do	Morgan	383	372	1	1889	Noank, Conn	Do.
51389	do	Morgan	200	200	....	1883	Camden, N. J	Do.
162420	Canal boat	Morgan B. Griswold	104	98	1	1905	Whitehall, N. Y	Plattsburg, N. Y.
51184	do	Morgan L. Holmes	104	99	1	1888	Northumberland, N. Y	Albany, N. Y.
51202	Barge	Morna	160	160	2	1890	Noank, Conn	New York, N. Y.
51380	do	Morning Star	214	214	1	1900	South Rondout, N. Y	Do.
51370	Canal boat	Morris Shean	115	115	1	1887	Middleport, N. Y	Plattsburg, N. Y.
51262	Barge	Morrisdale	167	167	0	1894	Champlain, N. Y	New York, N. Y.
162960	do	Mortimer	150	150	1	1899	Perth Amboy, N. J	Do.
51138	Canal boat	Moses Davis	116	110	1	1881	Champlain, N. Y	Burlington, Vt.
16851	Barge	Moses G. Leonard	150	145	1	1853	Poughkeepsie, N. Y	New York, N. Y.
51355	do	Mott Haven	105	89	0	1900	Weehawken, N. J	Do.
51283	do	Muncy	234	220	1	1897	Noank, Conn	Philadelphia, Pa.
162739	Canal boat	Munger Bros	115	109	1	1893	Orwell, Vt	Albany, N. Y.
51286	Barge	MUNOOK	383	355	1	1898	Elizabeth, N. J	St. Michael, Alaska.
162907	do	†Munsell	291	285	0	1906	Gildersleeve, Conn	Hartford, Conn.
51381	do	Munson	210	142	2	1900	Noank, Conn	New York, N. Y.
163126	Canal boat	Murphy Boys	102	97	1	1907	Whitehall, N. Y	Plattsburg, N. Y.
51284	Barge	Mutual	149	149	2	1897	Brooklyn, N. Y	New York, N. Y.
162434	Scow	MUTUAL	441	441	1	1905	Buffalo, N. Y	Buffalo, N. Y.
51445	Barge	Myra	233	219	0	1902	Gildersleeve, Conn	Hartford, Conn.
162881	do	†Myron	291	285	0	1906	do	Do.
51142	Canal boat	Myron D. Ingalsbe	118	112	1	1881	Fort Ann, N. Y	Plattsburg, N. Y.
51291	Scow	Myrtle	13	13	0	1897	Blaine, Wash	Port Townsend, Wash.
93197	Barge	Myrtle H	48	48	0	1901	Nome, Alaska	Nome, Alaska.
51228	do	Mystic	177	177	1	1892	Noank, Conn	New York, N. Y.
51298	Scow	Mystic	10	10	0	1897	Blaine, Wash	Port Townsend, Wash.
		N.						
67382	Barge	N. A. T. & T. Co. No. 3	120	120	0	1897	St. Michael, Alaska,	St. Michael, Alaska.
67483	Canal boat	N. Goodrow	104	97	1	1901	Watervliet, N. Y	Plattsburg, N. Y.
163193	do	N. Osterhoudt	101	96	1	1890	Buffalo, N. Y	Do.
52222	Barge	N. E. Edmonds	148	140	2	1853	Athens, N. Y	Albany, N. Y.
67433	Canal boat	N. F. Smith	151	151	0	1899	Whitehall, N. Y	New York, N. Y.
162575	do	N. H. Wood	105	98	1	1903	Northumberland, N. Y	Albany, N. Y.
67168	Scow	N. E. T. Co. No. 1	194	185	1	1881	New Haven, Conn	New Haven, Conn.
67169	do	N. E. T. Co. No. 2	194	185	1	1881	do	Do.
67170	do	N. E. T. Co. No. 3	194	185	1	1881	do	Do.
67172	do	N. E. T. Co. No. 5	194	185	1	1881	do	Do.
67174	do	N. E. T. Co. No. 7	194	185	1	1881	do	Do.
67176	do	N. E. T. Co. No. 9	197	189	1	1881	do	Do.
67178	do	N. E. T. Co. No. 11	197	189	1	1881	do	Do.
67179	do	N. E. T. Co. No. 12	197	189	1	1881	do	Do.
67180	do	N. E. T. Co. No. 13	197	189	0	1881	do	Do.
67111	do	N. E. T. Co. No. 14	197	189	1	1881	do	Do.
67182	do	N. E. T. Co. No. 15	197	189	1	1881	do	Do.
67185	do	N. E. T. Co. No. 18	110	110	0	1881	do	Do.
67199	do	N. E. T. Co. No. 32	197	189	0	1881	do	Do.
67200	do	N. E. T. Co. No. 33	197	189	1	1881	do	Do.
67201	do	N. E. T. Co. No. 34	197	189	1	1881	do	Do.
67202	do	N. E. T. Co. No. 35	197	189	1	1881	do	Do.
67205	do	N. E. T. Co. No. 38	197	189	1	1881	do	Do.
67206	do	N. E. T. Co. No. 39	197	189	1	1881	do	Do.
67207	do	N. E. T. Co. No. 40	197	189	1	1882	do	Do.
67210	do	N. E. T. Co. No. 43	197	189	1	1881	do	Do.
67211	do	N. E. T. Co. No. 44	197	189	1	1881	do	Do.
67212	do	N. E. T. Co. No. 45	197	189	1	1881	do	Do.
67235	do	N. E. T. Co. No. 62	197	189	1	1882	do	Do.
67236	do	N. E. T. Co. No. 63	197	189	1	1882	do	Do.
67237	do	N. E. T. Co. No. 64	197	189	1	1882	do	Do.
67218	do	N. E. T. Co. Tender No. 1	65	65	1	1881	do	Do.
162013	do	N. P. and C. S. Co. No. 1	7	7	0	1902	Blaine, Wash	Port Townsend, Wash.
62014	do	N. P. and C. S. Co. No. 2	14	14	0	1902	do	Do.
67387	Barge	N. Y. P. & N. R. R. Barge No. 2	822	822	3	1885	South Amboy, N. J	Philadelphia, Pa.
162913	do	N. Y. P. & N. R. R. Barge No. 2	1,257	1,174	6	1906	Sparrows Point, Md	Do.
67388	do	N. Y. P. & N. R. R. Barge No. 3	771	771	3	1886	South Amboy, N. J	Do.
162944	do	N. Y. P. & N. R. R. Barge No. 4	1,257	1,174	6	1906	Sparrows Point, Md	Do.

† Exempt March 31, 1907.

Digitized by Google

UNRIGGED Merchant Vessels of the United States—Continued.

Official No.	Class.	Name of vessel.	Gross tonnage.	Net tonnage.	Crew.	When built.	Where built.	Home port (where permanent document issues).
67390	Barge	N. Y. P. & N. R. R. Barge No. 5	1,671	1,671	7	1897	Elizabeth, N. J	Philadelphia, Pa.
67435	do	N. Y. P. & N. R. R. Barge No. 8	1,255	1,173	5	1901	Sparrows Point, Md	Do.
67490	do	[1] N. Y. P. & N. P. R. R. Barge No. 9	1,423	1,336	5	1903	Wilmington, Del	Do.
162088	do	[2] N. Y. P. & N. R. R. Barge No. 10	1,423	1,336	5	1903	do	Do.
162229	do	N. Y. P. & N. R. R. Barge No. 11	293	247	5	1891	Berkley, Va	Do.
162445	do	N. Y. P. & N. R. R. Barge No. 14	1,467	1,377	5	1905	Camden, N. J	Do.
67398	do	N. & C. 8	126	85	1	1891	Berkley, Va	Norfolk, Va.
162023	Scow	Nakat	15	15	0	1903	Wales Island, Alaska	Ketchikan, Alaska.
67403	do	Nancy	28	28	0	1898	New Haven, Conn	New York, N. Y.
162738	do	Nancy	34	34	0	1906	Anacortes, Wash	Port Townsend, Wash.
67462	Barge	Naomi	22	22	0	1901	Lake City, Minn	St. Paul, Minn.
67452	do	Napoleon	423	423	10	1901	Duluth, Minn	Duluth, Minn.
67474	Canal boat	Napoleon Gamache	102	97	1	1901	Champlain, N. Y	Plattsburg, N. Y.
18280	Barge	Nassau	352	336	3	1854	Brooklyn, N. Y	New London, Conn.
130248	do	Nathan Lawrence	652	615	6	1883	Bath, Me	Wilmington, Del.
162403	do	Natrona	423	423	1	1905	Wilmington, Del	Philadelphia, Pa.
52900	do	Nauticus	238	226	1	1874	Rockyhill, Conn	Hartforn, Conn.
67432	do	Navy Blue	454	454	0	1900	Rondout, N. Y	New York, N. Y.
18741	do	Nearchus	1,271	1,209	4	1873	Newburyport, Mass	Do.
67263	Canal boat	Ned Baker	96	91	1	1885	Champlain, N. Y	Plattsburg, N. Y.
67487	Barge	Ned Irish	288	288	1	1903	West New Brighton, N. Y	New York, N. Y.
162643	do	Neenah	205	205	0	1905	Everett, Wash	Port Townsend, Wash.
67321	do	Neil Cleary	163	163	0	1887	Champlain, N. Y	New York, N. Y.
67315	Canal boat	Neilsons and Palmer	128	122	1	1895	Whitehall, N. Y	Plattsburg, N. Y.
67479	Scow	Neknik	14	14	0	1902	Anacortes, Wash	Seattle, Wash.
67475	Barge	Nell and Ted	135	135	0	1879	Landingville, Pa	New York, N. Y.
67375	Scow	Nellie	5	5	0	1898	Beach, Wash	Port Townsend, Wash.
67400	Barge	Nellie	7	7	1	1899	Alexandria Bay, N. Y	Cape Vincent, N. Y.
67430	do	Nellie	71	71	1	1900	Clarington, Ohio	Wheeling, W. Va.
67434	do	Nellie	191	191	0	1900	Port Richmond, N. Y	New York, N. Y.
67472	do	Nellie	199	199	1	1901	Beaumont, Tex	Galveston, Tex.
162597	do	Nellie	37	37	0	1895	River Rouge, Mich	Detroit, Mich.
162320	Canal boat	Nellie Maher	102	97	1	1898	Whitehall, N. Y	Plattsburg, N. Y.
67429	Scow	Nellie No. 1	10	10	0	1900	Anacortes, Wash	Port Townsend, Wash.
67405	Barge	Nellie O'Boyle	298	298	1	1899	Eddyville, N. Y	New York, N. Y.
162823	do	Nellie T	255	255	1	1904	Kingston, N. Y	Do.
67247	Canal boat	Nelson Morey	103	98	1	1884	Moses Kill, N. Y	Bridgeton, N. J.
67334	Barge	Nelson Zabriskie	271	271	0	1893	Rondout, N. Y	New York, N. Y.
67391	do	Neptune	352	352	1	1898	Elkton, Md	Philadelphia, Pa.
162161	Scow	Neptune, No. 1	60	60	0	1904	Seattle, Wash	Port Townsend, Wash.
67493	Barge	Neshannock	229	229	2	1903	Camden, N. J	Galveston, Tex.
67256	Canal boat	Nettie	102	97	1	1884	Whitehall, N. Y	Plattsburg, N. Y.
67323	Barge	Nettie	174	174	1	1895	Port Richmond, N. Y	New York, N. Y.
67478	do	Nettie	209	200	0	1891	Elkton, Md	Do.
162319	Canal boat	Nettie Cahill	103	97	1	1903	Whitehall, N. Y	Plattsburg, N. Y.
67463	Scow	Nettie	18	18	0	1901	Anacortes, Wash	Port Townsend, Wash.
67409	Barge	Newark	313	261	2	1900	Baltimore, Md	Baltimore, Md.
67412	do	Newark	112	96	0	1900	Brooklyn, N. Y	New York, N. Y.
67336	Scow	New Brunswick	201	201	1	1897	New Brunswick, N. J	Perth Amboy, N. J.
67416	Barge	New Castle	145	127	3	1900	Kennebunk, Me	Portsmouth, N. H.
67287	do	New Dorp	241	233	2	1882	Baltimore, Md	Baltimore, Md.
67325	do	Newell	157	157	1	1897	Cedar Bayou, Tex	Galveston, Tex.
163050	do	New Haven	272	272	1	1907	Rondout, N. Y	New York, N. Y.
65063	do	[3] *New Jersey*	1,347	1,177	7	1877	Barrow, England	Perth Amboy, N. J.
130671	do	New Light	31	29	2	1894	Beaufort, N. C	Burlington, N. J.
162773	do	Newman	17	17	1	1906	Cape Vincent, N. Y	Cape Vincent, N. Y.
67296	do	New Market	121	115	3	1892	Kennebunk, Me	Portsmouth, N. H.
67253	do	Newport	90	85	2	1885	Brooklyn, N. Y	New York, N. Y.
67413	do	Newport	112	96	0	1900	do	Do.
130930	do	Newport	312	275	2	1901	Bath, Me	Fall River, Mass.
67489	do	Newport News	157	157	1	1899	Tottenville, N. Y	New York, N. Y.
67280	do	New York	215	192	0	1890	Brooklyn, N. Y	Do.
67380	do	New York	450	450	0	1898	Unalaska, Alaska	Seattle, Wash.
67415	Canal boat	New York	97	92	1	1900	Whitehall, N. Y	Plattsburg, N. Y.
67376	Scow	Niagara	11	11	0	1897	Fairhaven, Wash	Port Townsend, Wash.
162271	do	Niagara	12	12	0	1904	Anacortes, Wash	Do.
162991	Barge	Niagara	346	298	1	1906	Weehawken, N. J	New York, N. Y.
163052	do	Niagara	279	256	5	1906	Buffalo, N. Y	Buffalo, N. Y.
163166	Scow	Nib	11	11	0	1907	Ballard, Wash	Seattle, Wash.
67292	Barge	Nicaragua	174	174	1	1889	Orange, Tex	Port Arthur, Tex.
162723	do	Nick McCullough	293	293	1	1904	Sleightsburg, N. Y	New York, N. Y.
162138	do	19	245	245	1	1903	Mariner Harbor, N. Y	Perth Amboy, N. J.
67481	Scow	97	392	392	1	1902	Buffalo, N. Y	Buffalo, N. Y.
67427	Barge	98	387	387	1	1900	do	Do.
67482	Scow	Noel	15	15	0	1902	Wales Island, Alaska	Ketchikan, Alaska.
67411	Barge	Nonnie S	227	227	1	1898	Rondout, N. Y	New York, N. Y.
67264	Canal boat	Nora Costello	104	98	1	1889	Whitehall, N. Y	Plattsburg, N. Y.
67329	Scow	Nora Kelly	25	25	0	1886	Duluth, Minn	Duluth, Minn.

[1] Formerly barge No. 9
[2] Formerly barge N. Y. P. & N. Barge No. 10.

[3] Formerly { a British ship Yarkand. b Russian ship Yarkand. c barge Yarkand.

Digitized by Google

UNRIGGED MERCHANT VESSELS OF THE UNITED STATES—Continued.

Official No.	Class.	Name of vessel.	Gross tonnage.	Net tonnage.	Crew.	When built.	Where built.	Home port (where permanent document issues).
67488	Barge	Norfolk	164	164	1	1899	Brooklyn, N. Y	New York, N. Y.
162466	do	NORMAN KELLEY	513	497	6	1905	Buffalo, N. Y	Sandusky, Ohio.
67307	do	[1] Norman H. Johnson	196	187	1	1880	Wilmington, Del	New York, N. Y.
67319	do	North	86	86	2	†1893	Brooklyn, N. Y	Do.
162182	Scow	North Coast	46	46	0	1904	Seattle, Wash	Seattle, Wash.
67160	Canal boat	North Star	132	132	1	1879	Lockport, N. Y	Plattsburg, N. Y.
67428	Barge	North Star	239	239	1	1900	South Rondout, N. Y	New York, N. Y.
67438	do	Northwestern	256	256	8	1894	West Superior, Wis	Duluth, Minn.
67417	do	Norwood	110	95	0	1900	Brooklyn, N. Y	New York, N. Y.
67250	do	November	109	103	2	1885	do	Do.
67248	Scow	No. 1	109	109	0	1875	Connors Point, Wis	Duluth, Minn.
67313	Barge	No. 1	1,544	1,463	5	1895	West Bay City, Mich	Milwaukee, Wis.
67326	Scow	No. 1	357	353	4	1897	Noank, Conn	Stonington, Conn.
67453	do	No. 1	41	41	0	1898	West Superior, Wis	Marquette, Mich.
67492	Barge	No. 1	731	731	1	1903	Noank, Conn	New York, N. Y.
162335	Scow	No. 1	18	18	1	1904	Valdez, Alaska	Valdez, Alaska.
162490	do	No. 1	485	485	8	1901	Manitowoc, Wis	Grand Haven, Mich.
162827	Barge	No. 1	136	99	1	1906	Brooklyn, N. Y	New York, N. Y.
162860	Scow	No. 1	25	25	0	1906	Bath, Me	Do.
162975	do	No. 1	389	389	0	1906	do	Bath, Me.
163199	do	No. 1	42	42	6	1907	Duluth, Minn	Duluth, Minn.
67314	Barge	No. 2	1,548	1,462	5	1895	West Bay City, Mich	Milwaukee, Wis.
67333	Scow	No. 2	357	353	16	1897	Noank, Conn	Stonington, Conn.
67338	do	No. 2	85	85	11	1887	Duluth, Minn	Duluth, Minn.
67402	do	‡No. 2	253	253	11	1890	do	Do.
67460	Barge	No. 2	205	205	4	1880	Brooklyn, N. Y	New York, N. Y.
67471	do	No. 2	227	227	1	1901	Belle Isle, La	Galveston, Tex.
162234	do	No. 2	33	33	0	1895	Sault Ste. Marie, Mich	Detroit, Mich.
162381	Dredge	No. 2	401	236	4	1905	Patchogue, N. Y	Patchogue, N. Y.
162519	Barge	No. 2	104	104	1	1902	Oshkosh, Wis	Milwaukee, Wis.
162648	Scow	No. 2	92	92	0	1900	Houghton, Mich	Marquette, Mich.
162874	Dredge	No. 2	403	337	5	1899	Detroit, Mich	Detroit, Mich.
162941	Barge	No. 2	132	102	1	1906	Brooklyn, N. Y	New York, N. Y.
162984	Scow	No. 2	399	399	0	1906	Bath, Me	Bath, Me.
163076	Dredge	No. 2	236	236	....	1887	Milwaukee, Wis	Milwaukee, Wis.
52228	Scow	No. 3	60	57	2	1870	Rockland, Lake, N. Y	New York, N. Y.
67297	Barge	No. 3	574	574	4	1892	Noank, Conn	Do.
67360	Scow	No. 3	88	88	11	1898	Duluth, Minn	Duluth, Minn.
162235	Barge	No. 3	80	80	0	1897	Detroit, Mich	Detroit, Mich.
162520	do	No. 3	152	152	1	1905	Oshkosh, Wis	Milwaukee, Wis.
162649	Scow	No. 3	59	59	0	1904	Houghton, Mich	Marquette, Mich.
162942	Barge	No. 3	131	102	1	1906	Brooklyn, N. Y	New York, N. Y.
163025	Scow	No. 3	403	403	0	1906	Bath, Me	Bath, Me.
163160	do	§No. 3	617	617	0	1907	Manitowoc, Wis	Duluth, Minn.
67324	Barge	No. 4	591	591	1	1897	Noank, Conn	New York, N. Y.
67484	Dry dock	No. 4	420	420	0	1887	West Superior, Wis	Duluth, Minn.
163031	Scow	No. 4	407	407	0	1906	Bath, Me	Bath, Me.
163161	do	§No. 4	617	617	0	1907	Manitowoc, Wis	Duluth, Minn.
67257	Barge	No. 5	105	100	2	1887	Brooklyn, N. Y	New York, N. Y.
67485	do	No. 5	41	41	1	1902	Wells Island, N. Y	Cape Vincent, N. Y.
162127	do	No. 5	286	286	0	1901	Wilmington, Del	Buffalo, N. Y.
162236	Scow	No. 5	85	85	0	1894	Buffalo, N. Y	Detroit, Mich.
163035	do	No. 5	408	408	0	1906	Bath, Me	Bath, Me.
163046	Dredge	No. 5	285	285	7	1889	South Chicago, Ill	Milwaukee, Wis.
52231	Scow	No. 6	60	57	2	1870	Rockland Lake, N. Y	New York, N. Y.
67259	Barge	No. 6	108	102	2	1887	Brooklyn, N. Y	Do.
162237	Scow	No. 6	85	85	0	1894	Buffalo, N. Y	Detroit, Mich.
162455	Barge	No. 6	284	284	0	1901	Wilmington, Del	Buffalo, N. Y.
163043	Scow	No. 6	404	404	0	1907	Bath, Me	Bath, Me.
67491	do	No. 7	369	369	....	1903	Jacksonville, Fla	New York, N. Y.
162651	do	No. 7	41	41	0	1900	Houghton, Mich	Marquette, Mich.
163064	do	No. 7	403	403	0	1907	Bath, Me	Bath, Me.
163077	Dredge	No. 7	292	292	0	1891	Sheboygan, Wis	Milwaukee, Wis.
163116	Scow	No. 7	97	97	1	1907	Detroit, Mich	Buffalo, N. Y.
67291	Barge	No. 8	572	572	1	1891	Noank, Conn	New York, N. Y.
67362	Scow	No. 8	93	93	11	1898	Duluth, Minn	Duluth Minn.
162262	do	No. 8	196	196	0	1892	Sault Ste. Marie, Mich	Detroit, Mich.
163103	do	No. 8	398	398	0	1907	Bath, Me	Bath, Me.
67261	Barge	No. 9	167	159	1	1888	Brooklyn, N. Y	New York, N. Y.
67381	do	No. 9	242	242	1	1898	do	Do.
162259	Scow	No. 9	362	362	0	1903	Wilmington, Del	Buffalo, N. Y.
162653	do	No. 9	97	97	0	1901	Houghton, Mich	Marquette, Mich.
163078	Dredge	§No. 9	959	959	....	1906	Buffalo, N. Y	Milwaukee, Wis.
163104	Scow	No. 9	398	398	0	1907	Bath, Me	Bath, Me.
67328	Barge	No. 10	641	641	1	1897	Noank, Conn	New York, N. Y.
67383	do	No. 10	200	200	1	1898	Grassy Point, N. Y	Do.
67469	do	No. 10	837	826	1	1901	Chelsea, Mass	Do.
162260	Scow	No. 10	362	362	1	1903	Wilmington, Del	Buffalo, N. Y.
163124	Scow	No. 10	401	401	1	1907	Bath, Me	Bath, Me.

[1] Formerly barge {a No. 10. b P. R. R. 712.

† Rebuilt 1893.
‡ Floating dry dock.

§ Steel.

Digitized by Google

UNRIGGED MERCHANT VESSELS OF THE UNITED STATES—Continued.

Official No.	Class.	Name of vessel.	Gross tonnage.	Net tonnage.	Crew.	When built.	Where built.	Home port (where permanent document issues).
67272	Barge	No. 11	178	169	1	1890	Brooklyn, N. Y	New York, N. Y.
67420	do	No. 11	725	725	1	1900	Noank, Conn	Do.
67467	do	No. 11	809	809	1	1901	Chelsea, Mass	Do.
162321	Scow	†No. 11	420	420	0	1904	Ferrysburg, Mich	Detroit, Mich.
162654	do	No. 11	44	44	0	1903	Houghton, Mich	Marquette, Mich.
67335	Barge	No. 12	176	161	1	1897	Noank, Conn	New York, N. Y.
67468	do	No. 12	627	627	1	1900	Astoria, N. Y	Do.
67477	Barge	No. 12	725	725	1	1902	Noank, Conn	Do.
162655	Scow	No. 12	79	79	0	1900	Houghton, Mich	Marquette, Mich.
67331	do	No. 13	42	42	3	1890	Ashland, Wis	Duluth, Minn.
67470	Barge	No. 13	881	870	1	1901	Chelsea, Mass	New York, N. Y.
67332	Scow	No. 14	16	16	3	1892	Duluth, Minn	Duluth, Minn.
162709	do	No. 14	356	356	0	1901	Detroit, Mich	Buffalo, N. Y.
162732	Barge	No. 15	185	185	1	1906	Brooklyn, N. Y	New York, N. Y.
162884	Scow	No. 15	222	222	0	1903	Toledo, Ohio	Detroit Mich.
162885	do	No. 16	231	231	0	1903	do	Do.
162932	Barge	No. 17	210	210	1	1906	Tottenville, N. Y	New York, N. Y.
162943	Scow	†No. 17	206	206	1	1906	Manitowoc, Wis	Buffalo, N. Y.
162933	Barge	No. 18	210	210	1	1906	Tottenville, N. Y	New York, N. Y.
163205	Scow	†No. 18	394	394	0	1907	Ferrysburg, Mich	Buffalo, N. Y.
162934	Barge	No. 19	210	210	1	1906	Tottenville, N. Y	New York, N. Y.
67366	Scow	No. 20	108	108	2	1898	Duluth, Minn	Duluth, Minn.
162646	do	†No. 20	772	772	2	1905	Manitowoc, Wis	Do.
162935	Barge	No. 20	210	210	1	1906	Tottenville, N. Y	New York, N. Y.
67393	Scow	No. 21	161	161	2	1898	Duluth, Minn	Duluth, Minn.
162661	do	No. 21	35	35	0	1878	Houghton, Mich	Marquette, Mich.
67394	do	No. 22	167	167	2	1898	Duluth, Minn	Duluth, Minn.
163085	Barge	No. 22	266	266	....	1907	Brooklyn, N. Y	New York, N. Y.
67348	Scow	No. 23	204	204	2	1893	Duluth, Minn	Duluth, Minn.
162347	Barge	[1] No. 23	230	230	1	1904	West New Brighton, N. Y	Perth Amboy, N. J.
163134	Barge	No. 23	261	26	....	1907	Brooklyn, N. Y	New York, N. Y.
67150	Scow	No. 24	120	114	1	1875	Rondout, N. Y	Do.
67349	do	No. 24	254	254	2	1897	Duluth, Minn	Duluth, Minn.
162168	Barge	[2] No. 24	190	190	1	1900	Perth Amboy, N. J	Perth Amboy, N. J.
67350	Scow	No. 25	186	186	2	1897	Duluth, Minn	Duluth, Minn.
162341	Barge	[3] No. 25	232	232	1	1904	West New Brighton, N. Y	Perth Amboy, N. J.
67351	Scow	No. 26	186	186	2	1897	Duluth, Minn	Duluth, Minn.
162326	Barge	[4] No. 26	230	230	1	1904	West New Brighton, N. Y	Perth Amboy. N. J.
52910	Scow	No. 27	130	130	1	1872	Rondout, N. Y	New York, N. Y.
67352	do	No. 27	199	199	2	1897	Duluth, Minn	Duluth, Minn.
52911	do	No. 28	130	130	1	1872	Rondout, N. Y	New York, N. Y.
67163	do	No. 29	148	141	1	1881	New Brunswick, N. J	Do.
67167	do	No. 30	152	144	1	1881	do	Do.
67395	do	No. 30	229	229	2	1898	Duluth, Minn	Duluth, Minn.
67219	do	No. 31	144	144	1	1881	New Brunswick, N. J	New York, N. Y.
67396	do	No. 31	229	229	2	1898	Duluth, Minn	Duluth, Minn.
67220	do	No. 32	155	147	1	1881	New Brunswick, N. J	New York, N. Y.
67243	Barge	No. 33	144	136	1	1881	do	Do.
67410	do	No. 33	382	372	1	1900	Wilmington, Del	Philadelphia, Pa.
67244	do	No. 34	144	136	1	1882	New Brunswick, N. J	New York, N. Y.
67355	Scow	No. 35	89	89	2	1883	Duluth, Minn	Duluth, Minn.
67356	do	No. 36	89	89	2	1883	do	Do.
67358	do	No. 38	72	72	0	1884	do	Do.
67359	do	No. 39	65	65	0	1892	do	Do.
67364	do	No. 40	185	185	5	1891	do	Do.
67277	Barge	No. 42	181	172	1	1890	Brooklyn, N. Y	New York, N. Y.
67278	do	No. 43	181	172	1	1890	do	Do.
67281	do	No. 44	157	149	1	1890	do	Do.
67294	do	No. 45	194	184	1	1891	do	Do.
162150	Scow	†No. 46	1,046	1,046	1	1904	New London, Conn	New Haven, Conn.
162159	do	†No. 49	1,046	1,046	1	1904	do	Do.
67288	Barge	No. 53, S. O. Co. of New York, No. 53	285	279	3	1891	Astoria, N. Y	New York, N. Y.
67454	do	Number One	531	401	3	1901	Baltimore, Md	Baltimore, Md.
67480	Scow	Nushagak	14	14	0	1902	Anacortes, Wash	Seattle, Wash.
		O.						
53235	Canal boat	O. A. Manville	119	114	1	1879	Whitehall, N. Y	Plattsburg, N. Y.
162074	Barge	O'B. and J. No. 1	271	271	1	1903	Rondout, N. Y	New York, N. Y.
162131	do	O'Brien Bros	319	319	1	1903	do	Do.
53309	Canal boat	O. C. Hanchett	103	97	1	1889	Tonawanda, N. Y	Plattsburg, N. Y.
162378	Barge	O. D. No. 26	172	145	1	1905	Tottenville, N. Y	New York, N. Y.
162389	do	O. D. No. 27	165	141	2	1905	do	Do.
162419	do	O. D. No. 28	167	144	2	1905	do	Do.
53282	do	O. F. Martin	210	203	1	1890	Noank, Conn	Do.
53236	Canal boat	O. J. Belden	108	103	1	1879	Ticonderoga, N. Y	Plattsburg, N. Y.
53297	Scow	O. K	20	20	0	1896	Laconner, Wash	Port Townsend, Wash.
163080	Barge	O. K	8	8	1	1906	Dubuque, Iowa	Dubuque, Iowa.
53251	do	O. M. Hitchcock	126	120	1	1882	Portland, Conn	New York, N. Y.

[1] Formerly barge Freeland.
[2] Formerly barge Stockton.
[3] Formerly barge Lehigh.
[4] Formerly barge Luzerne.
† Steel.

Digitized by Google

UNRIGGED MERCHANT VESSELS OF THE UNITED STATES—Continued.

Official No.	Class.	Name of vessel.	Gross tonnage.	Net tonnage.	Crew.	When built.	Where built.	Home port (where permanent document issues).
162620	Barge	Oakfield	435	413	1	1905	Weehawken, N. J	New York, N. Y.
162667	do	Oak Ridge	273	273	1	1904	Sleightsburg, N. Y	Do.
163030	do	Oakwood	271	271	5	1906	Brooklyn, N. Y	Do.
53243	do	October	117	111	2	1885	do	Do.
155186	Scow	Oden	96	63	2	1890	Fond du Lac, Minn	Duluth, Minn.
162084	Barge	Odessa	72	72	0	1901	Bismarck, N. Dak	Pembina, N. Dak.
155179	do	Ohio	224	198	4	1890	Toledo, Ohio	Cleveland, Ohio.
155370	do	Ohio	49	49	1	1896	Little Hocking, Ohio	Wheeling, W. Va.
162494	do	Ohio	229	229	1	1900	Rondout, N. Y	Perth Amboy, N. J.
163118	do	§Ohio	758	203	7	1906	Chicago, Ill	Duluth, Minn.
162730	Scow	Oil City	29	29	0	1906	Port Gamble, Wash	Seattle, Wash.
53238	do	Old Dominion S. S. Co. No. 1	114	108	1	1882	Brooklyn, N. Y	New York, N. Y.
53239	do	Old Dominion S. S. Co. No. 2	114	108	1	1882	do	Do.
162241	Dredge	Old Glory	341	341	6	1894	Buffalo, N. Y	Detroit, Mich.
163143	do	Old Hickory	773	400	5	1907	Duluth, Minn	Duluth, Minn.
53322	Barge	Olimpia	149	149	9	1902	Brooklyn, N. Y	New York, N. Y.
53262	do	Olive	185	175	1	1890	Lake Charles, La	Galveston, Tex.
162384	Scow	Olive	50	50	0	1905	Seattle, Wash	Eagle, Alaska.
163067	Barge	Olive Branch	114	114	0	1906	West New Brighton, N. Y	New Haven, Conn.
162847	Scow	Olive No. 3	54	54	0	1906	Seattle, Wash	Seattle, Wash.
53275	Canal boat	Oliver B. Bascom	101	96	1	1892	Whitehall, N. Y	New York, N. Y.
162641	Barge	Oliver F. Costello	184	184	1	1905	West New Brighton, N. Y	Perth Amboy, N. J.
53296	Scow	Olson	103	103	1	1891	Superior, Wis	Marquette, Mich.
53290	do	Olympia	14	14	0	1897	Point Roberts, Wash	Port Townsend, Wash.
162833	do	Olympia No. 4	73	73	0	1906	Olympia, Wash	Tacoma, Wash.
155089	Barge	*Olympian*	1,419	1,083	....	1883	Wilmington, Del	New York, N. Y.
53242	do	Omaha	105	99	1	1885	Brooklyn, N. Y	Do.
162851	do	Omaha	344	344	0	1906	Winslow, Wash	St. Michael, Alaska.
53263	do	Oneida	417	387	0	1890	Brooklyn, N. Y	New York, N. Y.
53304	Scow	Oneida	188	188	1	1900	Perth Amboy, N. J	Perth Amboy, N. J.
53271	Barge †	‡117	1,310	1,265	7	1891	West Superior, Wis	Duluth, Minn.
53272	do †	‡118	1,310	1,265	7	1891	do	Do.
53277	do †	‡130	1,310	1,265	7	1893	Superior, Wis	Do.
53278	do †	‡131	1,310	1,265	7	1893	do	Do.
53279	do †	‡132	1,310	1,265	7	1893	do	Do.
53280	do †	‡133	1,310	1,265	7	1893	do	Do.
53281	do †	‡134	1,310	1,265	7	1893	do	Do.
53284	do †	‡137	2,480	2,367	9	1896	do	Do.
53306	do	Onslow	31	31	1	1900	Swansboro, N. C	Beaufort, N. C.
53314	Scow	Ontario	899	899	0	1901	Ballard, Wash	St. Michael, Alaska.
162091	Barge	Ontario	211	191	1	1903	Brooklyn, N. Y	New York, N. Y.
162120	do	Onward	245	245	1	1903	Perth Amboy, N. J	Perth Amboy, N. J.
53300	do	Oregon	154	154	2	1899	Brooklyn, N. Y	New York, N. Y.
53318	Canal boat	Orretta	96	91	1	1882	Tonawanda, N. Y	Plattsburg, N. Y.
163208	Barge	Oriole	117	114	1	1901	Madisonville, La	Port Arthur, Tex.
18855	do	Orion	88	74	1	1834	Waldoboro, Me	New York, N. Y.
53285	do	Orion	324	324	5	1896	Elkton, Md	Philadelphia, Pa.
53241	Canal boat	Orla M. Temple	102	97	1	1882	Fort Miller, N. Y	Plattsburg, N. Y.
53215	Scow	Orleans	144	136	1	1874	Brooklyn, N. Y	New York, N. Y.
53291	do	Osborn	115	115	3	1899	Duluth, Minn	Duluth, Minn.
53313	Dredge	Osgood	106	58	5	1892	Islip, N. Y	Patchogue, N. Y.
53213	Barge	Oscar	125	105	2	1874	Brooklyn, N. Y	New York, N. Y.
53261	do	Oscawana	410	387	0	1890	do	Do.
53320	do	Osceola	209	209	0	1902	Rondout, N. Y	Do.
162992	do	Osceola	177	177	1	1906	Perth Amboy, N. J	Perth Amboy, N. J.
162051	do	Ossining	415	393	1	1903	Brooklyn, N. Y	New York, N. Y.
53310	Canal boat	Oswego	129	129	2	1894	Phoenix, N. Y	Buffalo, N. Y.
162461	Barge	Ottawa	436	421	1	1905	Weehawken, N. J	New York, N. Y.
53289	do	Otter	289	289	0	1898	San Francisco, Cal	St. Michael, Alaska.
53286	House boat	Outing	33	33	2	1892	Alexandria Bay, N. Y	Cape Vincent, N. Y.
162223	Barge	Outing	43	43	0	1881	Houghton, Mich	Duluth, Minn.
162468	do	Outing	8	8	1	1903	Fountain City, Wis	Galena, Ill.
53248	do	Oval Brand	66	62	1	1884	Baltimore, Md	New York, N. Y.
162169	do	Overbrook	339	339	1	1897	Elkton, Md	Philadelphia, Pa.
53287	do	Owen	194	194	0	1895	South Rondout, N. Y	New York, N. Y.
53247	do	Owen Brady	275	261	0	1885	Pettys Island, N. J	Do.
163195	do	Owl	9	9	1	1907	St. Charles, Mo	St. Louis, Mo.
53288	do	Ox	29	29	1	1897	Newport, R. I	Newport, R. I.
		P.						
37602	Barge	[1] P. B. Co. No. 1	252	245	1	1900	Perth Amboy, N. J	New York, N. Y.
36929	do	[2] P. B. Co. No. 2	252	245	1	1900	do	Do.
162212	do	P. B. Co. No. 4	220	220	1	1904	Port Richmond, N. Y	Do.
162213	do	P. B. Co. No. 5	218	218	1	1904	do	Do.
162221	do	P. B. Co. No. 6	224	224	1	1904	do	Do.
162222	do	P. B. Co. No. 7	219	219	1	1904	do	Do.
162242	do	P. B. Co. No. 8	219	219	1	1904	do	Do.
162245	do	P. B. Co. No. 9	284	284	1	1901	West New Brighton, N. Y	Do.
162919	do	P. B. Co. No. 10	245	245	1	1904	Port Richmond, N. Y	Do.

[1] Formerly barge Frank Hughes.
[2] Formerly barge Edward Hughes.

† Whaleback.
‡ Steel.

§ Composite.

Digitized by Google

UNRIGGED MERCHANT VESSELS OF THE UNITED STATES—Continued.

Official No.	Class.	Name of vessel.	Gross tonnage.	Net tonnage.	Crew.	When built.	Where built.	Home port (where permanent document issues).
162922	Barge	P. B. Co. No. 11	247	247	1	1903	Port Richmond, N. Y.	New York, N. Y.
162901	Scow	P. B. M. Co. No. 6	123	123	0	1906	Port Blakeley, Wash.	Seattle, Wash.
54593	do	P. C. S. Co. No. 1	40	40	0	1901	Tacoma, Wash.	Nome, Alaska.
54477	Barge	P. G. C. No. 9	368	355	1	1885	South Amboy, N. J.	Perth Amboy, N. J.
54603	Scow	P. L. Co. A	126	126	0	1901	Port Ludlow, Wash.	San Francisco, Cal.
54586	do	P. L. Co. 1	22	22	0	1901	Seattle, Wash.	Seattle, Wash.
54587	do	P. L. Co. 2	22	22	0	1901	do	Do.
54515	Barge	P. N. Co. No. 9	127	106	3	1896	Kennebunk, Me.	Portsmouth, N. H.
54533	do	P. N. Co. No. 10	136	124	3	1899	do	Do.
54607	do	P. N. Co. No. 12	95	80	3	1902	Kennebunk Port, Me.	Do.
162216	do	P. N. Co. No. 14	96	73	3	1904	Kennebunk, Me.	Do.
162263	do	P. N. Co. No. 16	96	73	3	1904	do	Do.
54537	Scow	P. N. P. Co. No. 1	6	6	0	1899	Blaine, Wash.	Port Townsend, Wash.
54538	do	P. N. P. Co. No. 2	6	6	0	1899	do	Do.
54539	do	P. N. P. Co. No. 3	6	6	0	1899	do	Do.
54540	do	P. N. P. Co. No. 4	6	6	0	1899	do	Do.
54541	do	P. N. P. Co. No. 5	6	6	0	1899	do	Do.
54542	do	P. N. P. Co. No. 6	6	6	0	1899	do	Do.
54544	do	P. N. P. Co. No. 7	6	6	0	1899	do	Do.
54545	do	P. N. P. Co. No. 8	6	6	0	1899	do	Do.
54546	do	P. N. P. Co. No. 9	6	6	0	1899	do	Do.
54547	do	P. N. P. Co. No. 10	24	24	0	1899	do	Do.
54548	do	P. N. P. Co. No. 11	24	24	0	1899	do	Do.
54549	do	P. N. P. Co. No. 12	24	24	3	1899	do	Do.
54550	do	P. N. P. Co. No. 13	24	24	0	1899	do	Do.
54609	do	P. P. and N. Co. No. 1	18	18	0	1902	Petersburg, Alaska	Juneau, Alaska.
54610	do	P. P. and N. Co. No. 2	18	18	0	1902	do	Wrangell, Alaska.
54611	do	P. P. and N. Co. No. 3	18	18	0	1902	do	Juneau, Alaska.
54612	do	P. P. and N. Co. No. 4	18	18	0	1902	do	Seattle, Wash.
54613	do	P. P. and N. Co. No. 5	18	18	0	1902	do	Juneau, Alaska.
54614	do	P. P. and N. Co. No. 6	15	15	0	1902	do	Wrangell, Alaska.
54615	do	P. P. and N. Co. No. 7	18	18	0	1902	do	Do.
54620	do	P. P. and N. Co. No. 8	18	18	0	1902	do	Juneau, Alaska.
54616	do	P. P. and N. Co. No. 9	15	15	0	1902	do	Wrangell, Alaska.
54621	do	P. P. and N. Co. No. 10	18	18	0	1902	do	Juneau, Alaska.
54622	do	P. P. and N. Co. No. 11	18	18	0	1902	do	Do.
42762	Barge	[1] P. R. R. 201	140	123	0	1896	South Amboy, N. J.	New York, N. Y.
30102	do	[2] P. R. R. 202	140	117	0	1898	do	Do.
56651	do	[3] P. R. R. 203	138	119	0	1899	do	Do.
34286	do	[4] P. R. R. 204	134	111	0	1897	do	Do.
56678	do	[5] P. R. R. 205	137	115	0	1900	do	Do.
53299	do	[6] P. R. R. 206	138	119	0	1899	do	Do.
60115	do	[7] P. R. R. 207	140	118	0	1899	do	Do.
59470	do	[8] P. R. R. 208	140	123	0	1896	do	Do.
67327	do	[9] P. R. R. 210	132	109	0	1897	do	Do.
36905	do	[10] P. R. R. 211	143	123	0	1898	do	Do.
36864	do	[11] P. R. R. 212	156	156	0	1895	do	Do.
30233	do	[12] P. R. R. 213	142	122	0	1900	do	Do.
37614	do	[13] P. R. R. 214	136	115	0	1900	do	Do.
50972	do	[14] P. R. R. 215	184	175	0	1873	Brooklyn, N. Y.	Do.
31449	do	[15] P. R. R. 218	168	160	0	1881	do	Do.
42665	do	[16] P. R. R. 219	135	128	0	1881	do	Do.
42664	do	[17] P. R. R. 220	123	99	0	1881	do	Do.
48541	do	[18] P. R. R. 221	123	117	1	1881	do	Do.
51140	do	[19] P. R. R. 222	158	152	0	1881	do	Do.
163016	do	† P. R. R. 223	246	227	3	1906	Port Richmond, N. Y.	Do.
29984	do	[20] P. R. R. 224	165	157	0	1887	Elizabeth, N. J.	Do.
31496	do	[21] P. R. R. 225	164	156	0	1888	do	Do.
35486	do	[22] P. R. R. 226	122	116	0	1887	do	Do.
36779	do	[23] P. R. R. 227	123	117	0	1887	do	Do.
42696	do	[24] P. R. R. 228	165	157	0	1887	do	Do.
48570	do	[25] P. R. R. 229	123	116	0	1887	do	Do.
48571	do	[26] P. R. R. 230	164	156	0	1887	do	Do.
51188	do	[27] P. R. R. 231	123	117	0	1887	do	Do.
55020	do	[28] P. R. R. 232	164	156	0	1887	do	Do.
57894	do	[29] P. R. R. 233	123	117	0	1887	do	Do.
62890	do	[30] P. R. R. 234	163	155	0	1887	do	Do.
62887	do	[31] P. R. R. 235	163	155	0	1887	do	Do.
51349	do	[32] P. R. R. 236	143	121	0	1899	Camden, N. J.	Do.
30208	do	[33] P. R. R. 237	143	120	0	1899	do	Do.
35569	do	[34] P. R. R. 238	143	121	0	1899	do	Do.

[1] Formerly barge Hanover.
[2] Formerly barge Aseneth.
[3] Formerly barge Robbins.
[4] Formerly barge Catlin.
[5] Formerly barge Rio.
[6] Formerly barge Onota.
[7] Formerly barge Undine.
[8] Formerly barge Tacony.
[9] Formerly barge Natrona.
[10] Formerly barge Eddystone.
[11] Formerly barge Enterprise.
[12] Formerly barge Annie.
[13] Formerly barge Fanny.
[14] Formerly barge Montana.
[15] Formerly {a scow Bristol. b barge Blairsville.
[16] Formerly barge Huntingdon.
[17] Formerly barge {a Harrisburg. b Lockport.
[18] Formerly barge Lewistown.
[19] Formerly barge Metuchen.
[20] Formerly barge Asbury.
[21] Formerly barge Barnegat.
[22] Formerly barge Delmar.
[23] Formerly barge Elberon.
[24] Formerly barge Harrison.
[25] Formerly barge Lamokin.
[26] Formerly barge Lawrence.
[27] Formerly barge Middlesex.
[28] Formerly barge Quantico.
[29] Formerly barge Stelton.
[30] Formerly barge Watkins.
[31] Formerly barge {a Waverly. b Warren.
[32] Formerly barge Mapleton.
[33] Formerly barge Allaire.
[34] Formerly barge Dunlap.
† Steel.

Digitized by Google

UNRIGGED MERCHANT VESSELS OF THE UNITED STATES—Continued.

Official No.	Class.	Name of vessel.	Gross tonnage.	Net tonnage.	Crew.	When built.	Where built.	Home port (where permanent document issues).
34346	Barge	[1] P. R. R. 239	145	129	0	1899	Elizabeth, N. J	New York, N. Y.
53302	do	[2] P. R. R. 240	144	127	0	1899	do	Do.
51354	do	[3] P. R. R. 241	146	129	0	1899	do	Do.
31626	do	[4] P. R. R. 242	143	126	0	1899	do	Do.
67399	do	[5] P. R. R. 243	142	117	0	1899	Wilmington, Del	Do.
30202	do	[6] P. R. R. 244	142	118	0	1899	do	Do.
31622	do	[7] P. R. R. 245	141	117	0	1899	do	Do.
53301	do	[8] P. R. R. 246	140	117	0	1899	do	Do.
31624	do	[9] P. R. R. 247	140	117	0	1899	do	Do.
31671	do	[10] P. R. R. 248	142	123	0	1900	do	Do.
34391	do	[11] P. R. R. 249	142	121	0	1900	do	Do.
34387	do	[12] P. R. R. 250	142	123	0	1900	do	Do.
37617	do	[13] P. R. R. 251	142	123	0	1900	do	Do.
47177	do	[14] P. R. R. 252	142	123	0	1901	do	Do.
48671	do	[15] P. R. R. 253	142	123	0	1901	do	Do.
51403	do	[16] P. R. R. 254	142	123	0	1901	do	Do.
48672	do	[17] P. R. R. 255	142	123	0	1901	do	Do.
51408	do	[18] P. R. R. 256	142	123	0	1901	do	Do.
63051	do	[19] P. R. R. 257	142	123	0	1901	do	Do.
30277	do	[20] P. R. R. 258	142	121	0	1901	South Amboy, N. J	Do.
30278	do	[21] P. R. R. 259	143	124	0	1901	Elizabeth, N. J	Do.
30279	do	[22] P. R. R. 260	145	126	0	1901	do	Do.
30280	do	[23] P. R. R. 261	144	126	0	1901	do	Do.
30283	do	[24] P. R. R. 262	144	127	0	1902	do	Do.
163037	do	†P. R. R. 263	246	228	3	1906	Port Richmond, N. Y	Do.
163042	do	†P. R. R. 264	246	227	1	1906	do	Do.
163075	do	†P. R. R. 265	246	227	3	1907	do	Do.
163113	do	†P. R. R. 266	246	227	3	1907	do	Do.
163142	do	†P. R. R. 267	246	227	3	1907	do	Do.
163168	do	†P. R. R. 268	246	227	3	1907	do	Do.
163188	do	†P. R. R. 269	246	227	3	1907	do	Do.
31539	do	[25] P. R. R. 400	310	300	0	1891	South Amboy, N. J	Do.
162640	do	P. R. R. 401	538	517	1	1906	do	Do.
34120	do	[26] P. R. R. 402	270	270	0	1881	Brooklyn, N. Y.	Do.
34229	do	[27] P. R. R. 403	355	350	0	1881	do	Do.
35473	do	[28] P. R. R. 404	276	270	0	1881	do	Do.
48540	do	[29] P. R. R. 405	292	285	0	1881	do	Do.
48601	do	[30] P. R. R. 406	357	354	0	1881	do	Do.
62931	do	[31] P. R. R. 407	363	341	0	1881	do	Do.
34165	do	[32] P. R. R. 408	245	235	0	1888	Elizabeth, N. J	Do.
39666	do	[33] P. R. R. 409	316	306	0	1888	do	Do.
44297	do	[34] P. R. R. 410	246	237	0	1887	do	Do.
34342	do	[35] P. R. R. 411	436	403	0	1899	Wilmington, Del	Do.
35568	do	[36] P. R. R. 412	435	401	0	1899	do	Do.
35572	do	[37] P. R. R. 413	428	389	0	1900	Elizabeth, N. J	Do.
35574	do	[38] P. R. R. 414	435	398	0	1900	do	Do.
35573	do	[39] P. R. R. 415	431	400	0	1900	Camden, N. J	Do.
35576	do	[40] P. R. R. 416	431	399	0	1900	Elizabeth, N. J	Do.
63008	do	[41] P. R. R. 417	431	402	0	1900	Camden, N. J	Do.
58062	do	[42] P. R. R. 418	431	401	0	1900	do	Do.
48654	do	[43] P. R. R. 419	430	398	0	1900	Elizabeth, N. J	Do.
51361	do	[44] P. R. R. 420	436	417	0	1900	do	Do.
47168	do	[45] P. R. R. 421	438	408	0	1900	do	Do.
48653	do	[46] P. R. R. 422	432	403	0	1900	Camden, N. J	Do.
30227	do	[47] P. R. R. 423	424	394	0	1900	Elizabeth, N. J	Do.
30228	do	[48] P. R. R. 424	424	394	0	1900	do	Do.
31653	do	[49] P. R. R. 425	426	406	0	1900	do	Do.
63013	do	[50] P. R. R. 426	546	524	0	1900	do	Do.
54564	do	[51] P. R. R. 427	542	520	0	1900	do	Do.
56552	do	[52] P. R. R. 428	370	355	0	1881	Brooklyn, N. Y	Do.
162806	do	P. R. R. 429	538	507	1	1906	Noank, Conn	Do.
162807	do	P. R. R. 430	541	509	1	1906	do	Do.
162951	do	P. R. R. 431	543	511	1	1906	do	Do.
162952	do	P. R. R. 432	540	508	1	1906	do	Do.
162962	do	P. R. R. 433	542	511	1	1906	do	Do.
162981	do	P. R. R. 434	540	516	1	1906	do	Do.
163013	do	P. R. R. 435	540	522	1	1906	do	Do.

[1] Formerly barge Colonia.
[2] Formerly barge Ortley.
[3] Formerly barge Malvern.
[4] Formerly barge Berkeley.
[5] Formerly barge Newbold.
[6] Formerly barge Absecon.
[7] Formerly barge Belmont.
[8] Formerly barge Octoraro.
[9] Formerly barge Bedford.
[10] Formerly barge Bellwood.
[11] Formerly barge Cambria.
[12] Formerly barge Clayton.
[13] Formerly barge Ferney.
[14] Formerly barge Kane.
[15] Formerly barge Laurel.
[16] Formerly barge Manayunk.
[17] Formerly barge Lenni.
[18] Formerly barge Morea.
[19] Formerly barge WaWa.
[20] Formerly barge Ardmore.
[21] Formerly barge Alba.
[22] Formerly barge Agawam.
[23] Formerly barge Avon.
[24] Formerly barge Aura.
[25] Formerly barge Bergen.
[26] Formerly barge Conemaugh.
[27] Formerly barge Cresson.
[28] Formerly barge Duncannon.
[29] Formerly barge {a Lancaster. b Larimer.
[30] Formerly barge Latrobe.
[31] Formerly barge {a Wilmington. b Wilmore.
[32] Formerly barge Corry.
[33] Formerly barge Gallitzin.
[34] Formerly barge Iselin.
[35] Formerly barge Croydon.
[36] Formerly barge Dover.
[37] Formerly barge Delanco.
[38] Formerly barge Devon.
[39] Formerly barge Dunlo.
[40] Formerly barge Darby.
[41] Formerly barge Wyebrooke.
[42] Formerly barge Stanwick.
[43] Formerly barge Loretto.
[44] Formerly barge Medford.
[45] Formerly barge Kinkora.
[46] Formerly barge Lenola.
[47] Formerly barge Arona.
[48] Formerly barge Atco.
[49] Formerly barge Bute.
[50] Formerly barge Wilburtha.
[51] Formerly barge Patapsco.
[52] Formerly barge {a Rahway b P. R. R. 223.
† Steel.

Digitized by Google

UNRIGGED MERCHANT VESSELS OF THE UNITED STATES—Continued.

Official No.	Class.	Name of vessel.	Gross tonnage.	Net tonnage.	Crew.	When built.	Where built.	Home port (where permanent document issues).
162783	Barge	P. R. R. 436	536	514	1	1906	Elizabeth, N. J	New York, N. Y.
162824	do	P. R. R. 437	540	518	1	1906	do	Do.
162843	do	P. R. R. 438	541	521	1	1906	do	Do.
162870	do	P. R. R. 439	539	520	1	1906	do	Do.
162904	do	P. R. R. 440	533	506	1	1906	do	Do.
162963	do	P. R. R. 441	543	515	1	1906	do	Do.
163207	do	P. R. R. 700	296	296	1	1907	Wilmington, Del	Perth Amboy, N. J.
27007	do	[1] P. R. R. 702	231	220	1	1873	Delanco, N. J	Philadelphia, Pa.
67298	do	[2] P. R. R. 703	196	187	1	1874	Wilmington, Del	Perth Amboy, N. J.
163070	do	P. R. R. 704	355	355	1	1907	West New Brighton, N. Y	Do.
67300	do	[3] P. R. R. 705	196	187	1	1873	Wilmington, Del	Do.
163114	do	P. R. R. 705	355	355	1	1907	West New Brighton, N. Y	Do.
163125	do	P. R. R. 707	355	355	1	1907	do	Do.
67303	do	[4] P. R. R. 708	196	187	1	1873	Wilmington, Del	Do.
67305	do	[5] P. R. R. 710	196	187	1	1879	do	Do.
67306	do	[6] P. R. R. 711	196	187	1	1879	do	Do.
67308	do	[7] P. R. R. 713	196	187	1	1880	do	Do.
67309	do	[8] P. R. R. 714	295	280	1	1893	Elizabeth, N. J	Do.
67310	do	[9] P. R. R. 715	295	280	1	1893	do	Do.
67311	do	[10] P. R. R. 716	295	280	1	1893	do	Do.
35565	do	[11] P. R. R. 717	266	266	1	1899	do	Do.
35566	do	[12] P. R. R. 718	266	266	1	1899	do	Do.
35567	do	[13] P. R. R. 719	266	266	1	1899	do	Do.
35585	do	[14] P. R. R. 720	264	264	1	1900	do	Do.
35586	do	[15] P. R. R. 721	264	264	1	1900	do	Do.
35589	do	[16] P. R. R. 722	264	264	1	1900	do	Do.
54567	Scow	P. T. P. Co. No. 1	26	26	0	1900	Port Townsend, Wash	Port Townsend, Wash.
54568	do	P. T. P. Co. No. 2	26	26	0	1900	do	Wrangell, Alaska.
54569	do	P. T. P. Co. No. 3	26	26	0	1900	do	Port Townsend, Wash.
54571	do	P. T. P. Co. No. 4	26	26	0	1900	do	Do.
54578	do	P. T. P. Co. No. 5	26	26	0	1900	do	Do.
54572	do	P. T. P. Co. No. 6	19	19	0	1900	do	Do.
54573	do	P. T. P. Co. No. 7	19	19	0	1900	do	Port Angeles, Wash.
54574	do	P. T. P. Co. No. 8	19	19	0	1900	do	Port Townsend, Wash.
54575	do	P. T. P. Co. No. 9	19	19	0	1900	do	Do.
54576	do	P. T. P. Co. No. 10	19	19	0	1900	do	Port Angeles, Wash.
162410	Canal boat	P. B. Daly	105	99	1	1905	Watervliet, N. Y	Plattsburg, N. Y.
54494	do	P. B. Herney	101	96	1	1888	Whitehall, N. Y	Albany, N. Y.
54484	Barge	P. C. Golder	127	121	1	1881	Portland, Conn	New York, N. Y.
54469	Canal boat	P. C. Hitchcock	89	84	1	1880	Fort Edward, N. Y	Plattsburg, N. Y.
162966	Barge	P. H. McCarren	220	220	1	1903	South Rondout, N. Y	New York, N. Y.
54557	do	P. J. McGough	181	181	0	1889	Brooklyn, N. Y	Do.
54624	do	Pacific	399	399	2	1901	Elkton, Md	Baltimore, Md.
54534	Scow	Paddy	18	18	0	1896	Anacortes, Wash	Port Townsend, Wash.
54503	Barge	Palmyra	416	390	0	1890	Brooklyn, N. Y	New York, N. Y.
54630	House boat	Pamella	193	193	3	1903	Cape Vincent, N. Y	Cape Vincent, N. Y.
162039	Barge	Pamlico	431	431	2	1903	Elkton, Md	Philadelphia, Pa.
63085	do	[17] Pamunky	363	363	1	1900	do	Do.
163173	Canal boat	Pan American	129	129	1	1891	Tonawanda, N. Y	New York, N. Y.
163061	Dredge	Pan American No. 12	456	310	13	1901	Buffalo, N. Y	Buffalo, N. Y.
150513	Barge	[18] Panope	91	87	2	1881	St. John, New Brunswick	Baltimore, Md.
162790	Canal boat	Pardon D. Jameson	136	136	1	1881	Lockport, N. Y	New York, N. Y.
54592	Barge	Parkview	361	355	1	1901	Port Richmond, N. Y	Perth Amboy, N. J.
54590	do	Pastime	36	36	0	1901	Davenport, Iowa	Rock Island, Ill.
54600	do	Pastime	10	10	2	1901	Sag Harbor, N. Y	Sag Harbor, N. Y.
54591	do	Patapsco	325	325	1	1892	Elkton, Md	Philadelphia, Pa.
54617	do	Patapsco	304	292	2	1901	Port Richmond, N. Y	Baltimore, Md.
162302	do	Patrick Hale	337	337	1	1904	Kingston, N. Y	New York, N. Y.
162033	do	Patuxent	154	109	2	1903	Baltimore, Md	Baltimore, Md.
162364	do	[19] Patuxent	231	231	1	1905	Cramer Hill, N. J	Philadelphia, Pa.
54628	do	Paul Ewing	180	172	1	1888	Landingville, Pa	Perth Amboy, N. J.
54562	Scow	Paul Kruger	227	227	4	1899	Duluth, Minn	Cleveland, Ohio.
54581	Canal boat	Pauline	119	113	1	1889	Whitehall, N. Y	Plattsburg, N. Y.
162078	Barge	Pawling	439	439	2	1903	Hoboken, N. J	New York, N. Y.
54595	do	Paw-Paw	311	260	2	1901	Baltimore, Md	Baltimore, Md.
54524	do	Pearl	438	438	3	1896	Newport, Ark	Peoria, Ill.
54535	Scow	Pearl	18	18	0	1896	Anacortes, Wash	Port Townsend, Wash.
54601	Barge	Pearl	10	10	0	1901	Fairhaven, Wash	Do.
54629	do	Pearl	60	60	1	1903	Kimbels Park, Wis	Dubuque, Iowa.
162228	do	Pearl	10	10	0	1904	Davenport, Iowa	Rock Island, Ill.
54481	do	Peekskill	385	356	0	1887	Elizabeth, N. J	New York, N. Y.
54582	do	Peerless	142	142	1	1893	Brooklyn, N. Y	Do.
162826	House boat	Pegie	11	11	1	1906	Alexandria Bay, N. Y	Cape Vincent, N. Y.
163209	Barge	Pelican	96	93	1	1901	Madisonville, La	Port Arthur, Tex.
54558	do	Pembroke	416	395	0	1899	Brooklyn, N. Y	New York, N. Y.
163162	do	Penates	487	487	1	1907	do	Do.

[1] Formerly barge Xebec.
[2] Formerly barge No. 1.
[3] Formerly barge No. 3.
[4] Formerly barge No. 6.
[5] Formerly barge No. 8.
[6] Formerly barge No. 9.
[7] Formerly barge No. 11.
[8] Formerly barge No. 12.
[9] Formerly barge No. 13.
[10] Formerly barge No. 14.
[11] Formerly barge Del. & Rar. Canal No. 15.
[12] Formerly barge Del. & Rar. Canal No. 16.
[13] Formerly barge Del. & Rar. Canal No. 17.
[14] Formerly barge D. and R. C. No. 18.
[15] Formerly barge D. and R. C. No. 19.
[16] Formerly barge D. & R. C. No. 20.
[17] Formerly barge We're Here.
[18] Formerly British schooner Panope.
[19] Formerly barge Cramer Hill.

Digitized by Google

UNRIGGED Merchant Vessels of the United States—Continued.

Official No.	Class.	Name of vessel.	Gross tonnage.	Net tonnage.	Crew.	When built.	Where built.	Home port (where permanent document issues).
162269	Barge	Penn	476	476	1	1905	Perth Amboy, N. J	New York, N. Y.
54512	Canal boat	Pennsy	100	95	1	1892	Whitehall, N. Y	Plattsburg, N. Y.
54625	Barge	Pennsylvania	333	333	1	1898	Elkton, Md	Philadelphia, Pa.
162391	do	Penoles	168	135	3	1905	Tottenville, N. Y	Newark, N. J.
54482	Canal boat	Percie and Bertha	103	98	1	1888	Moses Kill, N. Y	Plattsburg, N. Y.
54483	do	Percy R. Todd	104	99	1	1888	Champlain, N. Y	Do.
54480	do	Periam Sheldon	100	95	1	1887	Fort Ann, N. Y	Albany, N. Y.
54619	Barge	Perry	285	285	2	1897	Hoboken, N. J	New York, N. Y.
162792	Canal boat	Perry Burns	101	96	1	1888	Buffalo, N. Y	Plattsburg, N. Y.
162109	Barge	Perryville	387	387	1	1902	Elkton, Md	Philadelphia, Pa.
162688	do	Perseverance	318	318	1	1905	Rondout, N. Y	New York, N. Y.
54606	Scow	Peter	458	458	4	1902	Tacoma, Wash	Tacoma, Wash.
54608	Barge	Peter	453	442	1	1902	Pensacola, Fla	Pensacola, Fla.
162452	Canal boat	Peter Godon	101	96	1	1905	Champlain, N. Y	Plattsburg, N. Y.
162559	do	Peter Hale	102	96	1	1900	Watervliet, N. Y	Do.
162539	do	Peter A. Weber	110	94	1	1893	Northumberland, N. Y	New York, N. Y.
54521	Barge	Peter M. Jacobia	333	333	1	1895	South Rondout, N. Y	Do.
150233	do	[1] Pewaukee	353	353	2	1873	Port Burwell, Ontario	Milwaukee, Wis.
162188	Canal boat	Phebe Miner	101	98	1	1904	Schuylerville, N. Y	Albany, N. Y.
54493	do	Phelena Miner	104	99	1	1888	Northumberland, N. Y	Do.
54504	Barge	Phelps	412	391	0	1890	Brooklyn, N. Y	New York, N. Y.
162383	do	Philip	397	379	0	1905	Gildersleeve, Conn	Hartford, Conn.
54626	Canal boat	Philip F. Dillon	137	137	0	1900	Whitehall, N. Y	New York, N. Y.
54522	do	Phil. H. Cleary	143	143	1	1895	Champlain, N. Y	Do.
54605	do	Philip H. Cleary	103	98	1	1902	Whitehall, N. Y	Plattsburg, N.Y.
162082	Barge	Phillip Feeney	341	341	0	1903	Rondout, N. Y	New York, N. Y.
162852	do	Picton Island No. 1	57	57	0	1906	Clayton, N. Y	Cape Vincent, N. Y.
162853	do	Picton Island No. 2	32	32	0	1906	do	Do.
54618	do	Piedmont	304	292	2	1901	Port Richmond, N. Y	Baltimore, Md.
54495	Canal boat	Pierre Dionne	103	98	1	1889	Champlain, N. Y	Plattsburg, N. Y.
162770	Barge	Pilgrim	148	141	2	1889	Houghton, Mich	Marquette, Mich.
54359	do	Pioneer	376	360	1	1872	Bath, Me	Perth Amboy, N. J.
54499	do	Pioneer	151	151	1	1889	Noank, Conn	New York, N. Y.
54500	do	Pitt	145	138	0	1889	Brooklyn, N. Y	Do.
54523	Scow	Pittsburgh	282	246	2	1897	Baltimore, Md	Baltimore, Md.
162676	Barge	Pittsburgh	633	633	2	1903	Philadelphia, Pa	Philadelphia, Pa.
162097	do	Pittsfield	212	191	1	1903	Brooklyn, N. Y	New York, N. Y.
54511	Canal boat	Pittston	107	102	1	1892	Whitehall, N. Y	Plattsburg, N. Y.
162719	Barge	Piute	150	150	1	1894	Port Richmond, N. Y	Galveston, Tex.
54509	House boat	Pleasure	39	37	2	1893	Alexandria Bay, N. Y	Cape Vincent, N. Y.
110109	Barge	[2] Pocahontas	561	561	11	1872	Greenpoint, N. Y	Norfolk, Va.
54594	do	Pocomoke	395	395	0	1900	Eddyville, N. Y	Boston, Mass.
54525	do	Polynesia	3,562	3,243	8	1897	Cleveland, Ohio	Cleveland, Ohio.
54530	Scow	Porpoise	5	5	0	1897	Blaine, Wash	Port Townsend, Wash.
54532	Barge	Portage	126	126	8	1888	West Superior, Wis	Duluth, Minn.
54604	do	Porter	178	178	0	1892	Elkton, Md	New York, N. Y.
54596	Scow	Porter No. 1	22	22	0	1901	Anacortes, Wash	Port Townsend, Wash.
54597	do	Porter No. 2	22	22	0	1901	do	Do.
54598	do	Porter No. 3	22	22	0	1901	do	Do.
54599	do	Porter No. 4	22	22	0	1901	do	Do.
54514	Barge	Portland	154	146	1	1896	Brooklyn, N. Y	New York, N. Y.
54508	Scow	Port Chester	197	188	0	1892	Perth Amboy, N. J	Do.
54531	Barge	Port Huron	151	151	8	1891	Port Huron, Mich	Duluth, Minn.
54519	do	Port Royal	298	298	0	1895	South Rondout, N. Y	New York, N. Y.
162499	Scow	Porto Lapidum	722	722	1	1903	Sturgeon Bay, Wis	Milwaukee, Wis.
54507	Barge	Portsmouth	105	100	2	1892	Portsmouth, Va	New York, N. Y.
54466	do	Potomac	218	200	0	1880	Brooklyn, N. Y	Do.
54516	do	Pottstown	158	158	0	1892	Elizabeth, N. J	Do.
54517	do	Pottsville	217	217	0	1891	Port Richmond, N. Y	Do.
54580	do	Poughkeepsie	117	101	0	1900	Brooklyn, N. Y	Do.
54584	Canal boat	Powelton	171	171	0	1899	Port Richmond, N. Y	Do.
54583	Barge	Powerful	310	276	0	1900	Weehawken, N. J	Do.
54520	do	President	277	277	0	1893	Gildersleeve, Conn	Do.
42887	do	[3] President Roosevelt	230	230	2	1891	Brooklyn, N. Y	Philadelphia, Pa.
54559	do	Presque Isle	156	147	1	1894	Lockport, N. Y	Erie, Pa.
54527	do	Pride	149	149	2	1898	Brooklyn, N. Y	New York, N. Y.
54416	do	Prima Donna	210	203	3	1873	Wilmington, Del	New London, Conn.
163192	do	Princess	96	96	4	1907	Evansville, Ind	Evansville, Ind.
162958	do	Priscilla	166	166	1	1899	Rondout, N. Y	New York, N. Y.
54518	do	Privateer	162	162	0	1880	Landingville, Pa	Do.
162702	do	Progress	120	97	1	1906	Brooklyn, N. Y	Do.
54579	do	Protective Policy	339	339	1	1896	Sault Ste. Marie, Mich	Buffalo, N. Y.
54555	Scow	Puget No. 1	57	57	0	1898	Seattle, Wash	Port Townsend, Wash.
54554	do	Puget No. 2	57	57	0	1898	do	Do.
54565	do	Puget No. 4	29	29	0	1899	do	Do.
162177	do	Puget No. 5	100	100	0	1902	do	Do.
162178	do	Puget No. 8	101	101	0	1902	West Seattle, Wash	Do.
162179	do	Puget No. 9	30	30	0	1903	Seattle, Wash	Do.
162181	do	Puget No. 11	126	126	0	1903	do	Do.

[1] Formerly British bark Two Friends.

[2] Formerly {a st. p. River Belle. b barge Emma Abbott.

[3] Formerly barge H. J. McDermott.

Digitized by Google

UNRIGGED MERCHANT VESSELS OF THE UNITED STATES—Continued.

Official No.	Class.	Name of vessel.	Gross tonnage.	Net tonnage.	Crew.	When built.	Where built.	Home port (where permanent document issues).
163048	Barge	Puget No. 12	204	204	0	1907	Seattle, Wash	Port Townsend, Wash.
162427	Scow	Pup No. 1	24	24	0	1905	Ballard, Wash	Seattle, Wash.
54497	Canal boat	Puritan	87	83	1	1887	Whitehall, N. Y	Plattsburg, N. Y.
54627	Barge	Puritan	191	191	2	1903	Brooklyn, N. Y	New York, N. Y.
54478	do	Pythias	362	362	1	1886	do	Do.
		Q.						
55024	Scow	Queen	12	12	0	1897	Blaine, Wash	Do.
55028	do	Queen City No. 2	46	46	0	1899	Seattle, Wash	Seattle, Wash.
55029	do	Queen City No. 3	47	47	0	1899	do	Do.
55030	do	Queen City No. 4	73	73	0	1899	do	Port Townsend, Wash.
55031	do	[1] Queen City No. 5	74	74	0	1899	do	Ketchikan, Alaska.
20632	Barge	Queen of the Lake	83	83	0	1901	Ortonville, Minn	St. Paul, Minn.
		R.						
162542	Canal boat	R. A. Bullis	100	95	1	1888	Tonawanda, N. Y	Plattsburg, N. Y.
111175	Barge	R. A. Burton	361	329	2	1898	Buffalo, N. Y	Buffalo, N. Y.
21991	do	R. A. Forsyth	83	78	0	1866	Newburgh, N. Y	Stamford, Conn.
56612	Canal boat	R. E. Sullivan	123	117	1	1891	Whitehall, N. Y	Plattsburg, N. Y.
56661	Barge	R. G. Co. No. 1	188	170	3	1900	Kennebunk, Me	Gloucester, Mass.
162464	do	R. H. Hoyt	62	62	2	1897	Buffalo, N. Y	Buffalo, N. Y.
162527	Canal boat	R. H. Jarrard, jr	101	96	1	1888	do	Plattsburg, N. Y.
162714	Scow	R. H. Luckes No. 2	108	108	0	1904	Sault Ste. Marie, Mich	Marquette, Mich.
56674	Canal boat	R. H. Newland	102	97	1	1890	Northumberland, N. Y	Plattsburg, N. Y.
56646	Scow	R. H. No. 1	10	10	0	1899	Westcott Bay, Wash	Port Townsend, Wash.
56676	Barge	R. H. Williams, jr	285	278	0	1900	Perth Amboy, N. J	New York, N. Y.
56693	Scow	R. H. Young	23	23	0	1901	Seattle, Wash	Port Townsend, Wash.
162778	Canal boat	R. J. Bigley	104	99	1	1906	Rondout, N. Y	Plattsburg, N. Y.
56704	Barge	R. J. Buckholz	308	308	1	1902	West New Brighton, N. Y	New York, N. Y.
56618	do	R. J. Garrett	176	176	0	1888	Landingville, Pa	Do.
56627	do	R. K. Owens	210	210	0	1897	Port Richmond, N. Y	Do.
162864	Canal boat	R. L. Patrick	105	99	1	1906	Watervliet, N. Y	Albany, N. Y.
56546	do	R. M. Witherbee	112	106	1	1880	Whitehall, N. Y	Plattsburg, N. Y.
21877	Barge	R. P. Mason	155	148	1	1867	Ferrysburg, Mich	Milwaukee, Wis.
162550	Canal boat	R. W. Thatcher	102	96	0	1896	West Troy, N. Y	Plattsburg, N. Y.
56694	Barge	Ralph	173	173	0	1899	Port Richmond, N. Y	New York, N. Y.
56701	do	Ralston	105	105	....	1902	Jacksonville, Fla	Do.
56666	Canal boat	Rambler	107	99	1	1900	Watervliet, N. Y	Plattsburg, N. Y.
56696	Barge	Rambler	18	18	1	1902	Clinton, Iowa	Rock Island, Ill.
56688	do	Randolph	311	260	2	1901	Baltimore, Md	Baltimore, Md.
46414	do	[2] Rappahannock	295	285	1	1890	Washington, N. C	Philadelphia, Pa.
56588	Scow	Raritan	210	200	1	1890	Perth Amboy, N. J	Perth Amboy, N. J.
56649	Barge	Ravena	415	394	0	1899	Brooklyn, N. Y	New York, N. Y.
162854	do	Ravenna	311	260	2	1906	Baltimore, Md	Baltimore, Md.
56584	do	Ray	383	367	3	1889	New London, Conn	New London, Conn.
162569	Canal boat	Raymond Roth	127	127	1	1889	Durhamville, N. Y	Albany, N. Y.
162198	Barge	Raymond G. Walter	276	276	1	1903	Rondout, N. Y	New York, N. Y.
56607	do	Read	214	214	1	1892	Lake Charles, La	Galveston, Tex.
56613	Canal boat	Reading	104	99	1	1892	Whitehall, N. Y	Plattsburg, N. Y.
56698	Barge	Rebecca T. McClain	397	397	2	1898	Elkton, Md	Philadelphia, Pa.
162758	Scow	RECIPROCITY	446	446	0	1897	Buffalo, N. Y	Buffalo, N. Y.
162634	do	Red	26	26	0	1905	Everett, Wash	Port Townsend, Wash.
56709	Barge	Red Ball	254	254	0	1903	Long Island City, N. Y	New York, N. Y.
163181	Scow	Red Boy No. 2	259	259	0	1907	Bellingham, Wash	Port Townsend, Wash.
56617	Barge	Red Star	229	229	1	1893	Rondout, N. Y	New York, N. Y.
59605	do	[3] Red Star T. & T. Co. No. 21	271	271	1	1903	Brooklyn, N. Y	Do.
162113	do	Red Star T. & T. Line No. 16	229	229	1	1903	Rondout, N. Y	Do.
162114	do	Red Star T. & T. Line No. 17	224	224	1	1903	do	Do.
162116	do	Red Star T. & T. Line No. 18	214	214	1	1903	do	Do.
162170	do	Red Star T. & T. Line No. 19	271	271	1	1904	Tottonville, N. Y	Do.
162278	do	Red Star T. & T. Line No. 20	287	287	0	1904	do	Do.
56600	do	Refrigerator	280	280	3	1891	Noank, Conn	Do.
56675	Scow	Reid	7	7	0	1900	Anacortes, Wash	Port Townsend, Wash.
56576	Barge	Reliance	340	323	7	1886	Brooklyn, N. Y	New York, N. Y.
56657	do	Reliance	81	81	1	1897	Penngrove, N. J	Do.
56672	do	Reliance	297	297	1	1893	Elkton, Md	Philadelphia, Pa.
56711	do	Reliance	383	383	0	1903	Perth Amboy, N. J	New York, N. Y.
162568	Canal boat	Reliance	101	96	1	1880	Phœnix, N. Y	Plattsburg, N. Y.
56603	Barge	Relief	159	151	1	1891	Detroit, Mich	Buffalo, N. Y.
56654	do	Remsen	415	393	0	1899	Brooklyn, N. Y	New York, N.Y.
56705	do	Rendina	79	79	....	1902	do	Do.
56691	Scow	Rene	21	21	0	1899	Seattle, Wash	Port Townsend, Wash.
56685	do	Reno	16	16	0	1901	Ballard, Wash	Ketchikan, Alaska.
56679	Barge	Report	161	161	1	1901	Brooklyn, N. Y	New York, N. Y.
162272	do	RESCUE	894	790	2	1904	Lorain, Ohio	Duluth, Minn.
162458	Scow	Rex	32	32	0	1905	Loring, Alaska	Ketchikan, Alaska.
56490	Barge	Rhode Island	270	259	1	1873	Newburgh, N. Y	Philadelphia, Pa.

[1] Formerly scow {a Queen City No. 5. b U. S. L. H. B. Queen City No. 5.}

[2] Formerly barge J. Hilles.

[3] Formerly barge T. J. Leavy.

Digitized by Google

UNRIGGED MERCHANT VESSELS OF THE UNITED STATES—Continued.

Official No.	Class.	Name of vessel.	Gross tonnage.	Net tonnage.	Crew.	When built.	Where built.	Home port (where permanent document issues).
56713	Barge	Richard	23	23	1	1902	Branford, Fla	Cedar Keys, Fla.
163194	Canal boat	Richard Gearin	101	96	1	1894	Port Byron, N. Y	Plattsburg, N. Y.
56545	Barge	Richard Jackson	230	219	0	1880	Wilmington, Del	New York, N. Y.
56598	Canal boat	Richard McNall, jr	100	95	1	1876	Whitehall, N. Y	Plattsburg, N. Y.
56556	do	Richard Retalick	94	90	1	1881	West Troy, N. Y	Do.
21510	Barge	Richard Vaux	270	270	0	1855	Brandywine, Del	New York, N. Y.
56673	Canal boat	Richard P. White	98	93	1	1881	Greenport, N. Y	Plattsburg, N. Y.
56638	do	Richard S. White	114	113	2	1888	Tonawanda, N. Y	Albany, N. Y.
56536	do	Richard T. Coleman	99	94	1	1878	Fort Edward, N. Y	Plattsburg, N. Y.
162791	do	Richmond	109	109	1	1882	Watervliet, N. Y	New York, N. Y.
162967	Barge	Richmond	215	215	1	1901	South Rondout, N. Y	Do.
163219	do	Richmond Cedar Works No. 1	223	209	1	1896	Elkton, Md	Richmond, Va.
163220	do	Richmond Cedar Works No. 2	450	434	1	1901	Pocomoke City, Md	Do.
162220	do	Richmond Cedar Works No. 3	233	231	2	1904	do	Do.
162891	do	Righter & Marshall	321	321	1	1903	Rondout, N. Y	New York, N. Y.
56687	do	Rising Star	218	218	1	1901	do	Do.
56570	do	Riverdale	195	181	0	1887	Brooklyn, N. Y	Do.
56683	Scow	Riverside No. 1	105	105	0	1900	Seattle, Wash	Seattle, Wash.
56684	do	Riverside No. 2	107	107	0		do	Do.
56668	Barge	Riverview	152	102	2	1900	Baltimore, Md	Baltimore, Md.
56710	do	Roam	134	127	2	1892	Tunis, N. C	Elizabeth City, N. C.
162283	do	Roan	208	208	1	1904	Perth Amboy, N. J	Perth Amboy, N. J.
56700	do	Roanoke	388	388	1	1901	Elkton, Md	Philadelphia, Pa.
56629	Scow	Rob	135	135	1	1890	Port Richmond, N. Y	New York, N. Y.
56557	Barge	Robert	396	388	4	1883	Mystic River, Conn	New London, Conn.
56560	do	Robert	97	97	3	1885	Brooklyn, N. Y	New York, N. Y.
56619	do	Robert	161	161	0	1891	Champlain, N. Y	Do.
111327	do	Robert Donaldson	389	378	2	1901	Pocomoke City, Md	Camden, N. J.
162392	do	Robert Grier	403	403	1	1905	Elkton, Md	Philadelphia, Pa.
110755	do	Robert McCoy	107	102	1	1887	Tuckerton, Pa	Norfolk, Va.
21680	do	Robert Palmer	217	206	2	1857	Groton, Conn	Fall River, Mass.
56608	Canal boat	Robert Wiley	100	95	2	1893	Champlain, N. Y	Plattsburg, N. Y.
56573	do	Robert C. Newcomb	99	94	1	1887	Whitehall, N. Y	Do.
56624	do	Robert F. Grant	103	97	1	1895	Champlain, N. Y	Do.
21387	Barge	Robert F. Sage	50	48	2	1857	Brooklyn, N. Y	New York, N. Y.
163032	do	Robert J. Dwyer	369	369	1	1905	Sleightsburg, N. Y	Do.
163017	do	Robt. L. Cullen	215	215	1	1902	Rondout, N. Y	Do.
56652	do	Robt. M. King	235	235	1	1899	Brooklyn, N. Y	Do.
56641	Canal boat	Robert R. Christian	110	99	1	1898	Perth Amboy, N. J	Perth Amboy, N. J.
56513	do	Robert S. Coleman	97	92	1	1876	Dunhams Basin, N. Y	Plattsburg, N. Y.
56699	Barge	Robert S. McCracken	447	447	1	1902	Elkton, Md	Philadelphia, Pa.
56601	Canal boat	Robert T. Blohm	97	92	1	1890	Northumberland, N. Y	Albany, N. Y.
56572	do	Robert and Mary	105	99	1	1887	Whitehall, N. Y	Plattsburg, N. Y.
56633	Scow	Roche Harbor A	93	93	0	1896	Seattle, Wash	Port Townsend, Wash.
56634	do	Roche Harbor B	93	93	0	1896	Roche Harbor, Wash	Do.
56635	do	Roche Harbor C	85	85	0	1897	Seattle, Wash	Do.
56636	do	Roche Harbor D	77	77	0	1896	Tacoma, Wash	Do.
56637	do	Roche Harbor E	108	108	0	1897	Seattle, Wash	Do.
56593	Barge	Rochester	550	531	0	1890	South Rondout, N. Y	New York, N. Y.
56653	do	Rock Island	28	28	0	1899	Rock Island, Ill	Rock Island, Ill.
56703	do	Rockwell	156	156	1	1902	Orange, Tex	Galveston, Tex.
56663	do	Rockwood	152	102	2	1900	Baltimore, Md	Baltimore, Md.
162921	do	Rockwood	268	268	5	1906	Brooklyn, N. Y	New York, N. Y.
56707	do	Roderick C. McNeill	214	214	0	1903	South Rondout, N. Y	Do.
162095	do	Rodesia	138	138	1	1903	Tomkins Cove, N. Y	Do.
56656	Scow	Rodgers No. 1	64	64	0	1900	Anacortes, Wash	Port Townsend, Wash.
56594	Barge	Rodney B. Osterhoudt	95	90	1	1887	Rondout, N. Y	Albany, N. Y.
162049	do	Roman	383	383	1	1903	Astoria, N. Y	New York, N. Y.
162459	do	Romana	238	238	1	1905	Tomkins Cove, N. Y	Do.
56596	do	Rome	140	123	0	1890	South Rondout, N. Y	Do.
56669	do	Romney	152	102	2	1900	Baltimore, Md	Baltimore, Md.
56642	do	Ronald J. Brown	236	236	1	1898	Kingston, N. Y	New York, N. Y.
162280	do	Rondout	445	424	2	1904	South Rondout, N. Y	Baltimore, Md.
56614	Canal boat	Roney	107	102	2	1892	Whitehall, N. Y	Albany, N. Y.
56665	Scow	Roosevelt	22	22	1	1900	Anacortes, Wash	Port Townsend, Wash.
56671	Barge	Rosa	194	187	1	1900	Wilmington, Del	Philadelphia, Pa.
162473	do	Rosa L	54	54	0	1889	Wabasha, Minn	La Crosse, Wis.
162869	do	Rosa W. Lee	219	219	1	1875	Wilmington, Del	New York, N. Y.
162715	Scow	Rosario	62	62	0	1906	Seattle, Wash	Seattle, Wash.
56565	Barge	Rose	81	77	1	1881	Brooklyn, N. Y	New York, N. Y.
162196	do	Rose	262	262	1	1892	Elkton, Md	Philadelphia, Pa.
162666	do	Rose	282	282	1	1905	Brooklyn, N. Y	New York, N. Y.
162789	Scow	Rose	6	6	0	1906	Seattle, Wash	Seattle, Wash.
162089	Barge	Rosebank	144	139	2	1903	Mariner Harbor, N. Y	Baltimore, Md.
56659	do	Rosedale	152	102	2	1900	Baltimore, Md	Do.
56583	Canal boat	Rose Hanley	104	99	1	1888	Moses Kill, N. Y	Albany, N. Y.
162622	Barge	Rose Marie	382	382	1	1905	Rondout, N. Y	New York, N. Y.
56692	do	Roselle	338	328	1	1901	Port Richmond, N. Y	Perth Amboy, N. J.
162217	do	Rosie	24	24	1	1900	Inwood, N. Y	New York, N. Y.
162388	do	Rosie	40	40	2	1900	Burlington, Iowa	Burlington, Iowa.
111074	do	Ross. L. Coe	173	165	0	1895	Kennebunk Port, Me	Boston, Mass.

Digitized by Google

UNRIGGED MERCHANT VESSELS OF THE UNITED STATES—Continued.

Official No.	Class.	Name of vessel.	Gross tonnage.	Net tonnage.	Crew.	When built.	Where built.	Home port (where permanent document issues).
162122	Barge	Rossiter	211	190	1	1903	Brooklyn, N. Y	New York, N. Y.
56702	Scow	Rosy	15	15	0	1902	Wales Island, Alaska	Ketchikan, Alaska.
56553	Canal boat	Rosy Allore	100	95	1	1882	Champlain, N. Y	Plattsburg, N. Y.
56655	Scow	Roulette	237	237	0	1900	Perth Amboy, N. J	New York, N. Y.
56660	Barge	Rowena	152	102	2	1900	Baltimore, Md	Baltimore, Md.
56681	do	Roxbury	141	123	2	1901	Port Richmond, N. Y	Do.
56586	do	Roxy	355	355	1	1889	Rondout, N. Y	New York, N. Y.
56626	Scow	Roy Horton	38	38	1	1889	Buffalo, N. Y	Buffalo, N. Y.
56625	Barge	Royal Blue	505	505	0	1897	South Rondout, N. Y	New York, N. Y.
163029	do	Roysum	119	119	1	1879	Tonawanda, N. Y	Do.
56630	do	Ruby	176	176	0	1898	Davenport, Iowa	St. Paul, Minn.
56647	Scow	Ruby	18	18	0	1896	Anacortes, Wash	Port Townsend, Wash.
162219	Barge	Ruby	50	50	0	1904	Moline, Ill	Rock Island, Ill.
162842	House boat	Ruddy	9	9	1	1906	Clayton, N. Y	Cape Vincent, N. Y.
56547	Canal boat	Rufus R. Davis	90	94	1	1881	Whitehall, N. Y	New York, N. Y.
56628	Barge	Rupert	236	222	1	1897	Noank, Conn	Philadelphia, Pa.
56554	do	Russell	154	154	1	1882	Brooklyn, N. Y	New York, N. Y.
162592	do	Russell	20	20	0	1895	Detroit, Mich	Detroit, Mich.
162606	Canal boat	Ruth Allard	110	99	1	1881	Buffalo, N. Y	Plattsburg, N. Y.
		S.						
58122	Scow	S. B. No. 1	61	61	0	1901	Seattle, Wash	Seattle, Wash.
58100	Barge	S. Truesdale	201	201	4	1894	Saugerties, N. Y	New York, N. Y.
3387	do	[1] S. A. Souder	277	277	1	1887	Camden, N. J	Philadelphia, Pa.
23957	do	S. C. Baldwin	412	406	5	1871	Detroit, Mich	Milwaukee, Wis.
56697	do	[1] S. E. Vincent	290	276	0	1902	Gildersleeve, Conn	New York, N. Y.
57958	do	S. F. S	206	206	2	1898	Brooklyn, N. Y	Do.
162167	do	S. M. Prevost	193	193	1	1891	Elkton, Md	Philadelphia, Pa.
162342	do	†S. O. Co. No. 1	526	504	3	1904	Sparrows Point, Md	New York, N. Y.
162343	do	†S. O. Co. No. 2	526	504	3	1904	do	Do.
162345	do	†S. O. Co. No. 3	509	504	3	1904	Quincy, Mass	Do.
162366	do	†S. O. Co. No. 4	509	504	3	1904	do	Do.
162946	do	†S. O. Co. No. 5	795	756	5	1906	Sparrows Point, Md	Do.
162949	do	†S. O. Co. No. 6	759	756	5	1906	do	Baltimore, Md.
58113	do	†S. O. Co. No. 48	513	506	2	1901	Port Richmond, N. Y	New York, N. Y.
57997	do	†S. O. Co. No. 52	407	407	3	1898	Elizabeth, N. J	Baltimore, Md.
58091	do	†S. O. Co. No. 55	492	482	3	1900	Port Richmond, N. Y	New York, N. Y.
162125	do	†S. O. Co. No. 61	495	482	2	1903	do	Do.
58114	do	†S. O. Co. No. 68	511	504	2	1901	do	Do.
57996	do	†S. O. Co. No. 72	407	407	2	1898	Elizabeth, N. J	Do.
58093	do	†S. O. Co. No. 75	490	481	3	1900	Port Richmond, N. Y	Do.
116667	do	†S. O. Co. No. 76	797	797	5	1895	West Superior, Wis	Do.
57940	do	†S. O. Co. No. 77	342	332	2	1895	Elizabeth, N. J	Baltimore, Md.
162973	do	S. O. Co. OF NEW YORK No. 62	168	168	2	1894	Wilmington, Del	New York, N. Y.
57912	do	S. W. Pring	350	344	1	1889	New Haven, Conn	New Haven, Conn.
163088	do	S. & F. Co. No. 11	155	155	4	1906	Perth Amboy, N. J	Perth Amboy, N. J.
163089	do	S. & F. Co. No. 12	155	155	4	1906	do	Do.
163090	do	S. & F. Co. No. 14	155	155	4	1906	do	Do.
163091	do	S. & F. Co. No. 15	155	155	4	1907	do	Do.
58102	Scow	S. and S. No. 1	160	160	0	1901	Tacoma, Wash	Port Townsend, Wash.
58103	do	S. and S. No. 2	160	160	0	1901	do	Do.
57881	Canal boat	S. and W. Bennett	104	98	1	1883	Orwell, Vt	Plattsburg, N. Y.
57941	Barge	Sabine	354	354	1	1895	Orange, Tex	Port Arthur, Tex.
162972	do	Sable	186	186	0	1906	St. Michael, Alaska	St. Michael, Alaska.
51350	Scow	[2] Sachem	283	283	1	1898	South Rondout, N. Y	New York, N. Y.
57363	Barge	Saginaw	268	260	3	1862	Brooklyn, N. Y	New London, Conn.
162112	do	Saginaw	383	383	1	1093	Perth Amboy, N. J	New York, N. Y.
162517	do	Sailor	611	611	2	1905	do	Perth Amboy, N. J.
163083	do	St. Cyr	202	202	1	1907	Brooklyn, N. Y	New York, N. Y.
162062	do	St. Joseph	299	299	7	1903	Perth Amboy, N. J	Do.
23356	do	St. Louis	599	599	7	1864	Cleveland, Ohio	Niagara Falls, N. Y.
57949	do	St. Louis	322	311	2	1896	Baltimore, Md	Baltimore, Md.
57984	do	St. Michael No. 2	228	228	0	1896	St. Michael, Alaska	St. Michael, Alaska.
57985	do	St. Michael No. 3	228	228	0	1897	do	Do.
57986	do	St. Michael No. 4	479	471	0	1898	do	Do.
57998	do	St. Michael No. 5	350	350	0	1898	do	Do.
58051	do	St. Michael No. 6	240	240	0	1898	do	Do.
58094	do	St. Michael No. 7	240	240	0	1899	do	Do.
58053	do	St. Michael No. 9	366	366	9	1898	Unalaska, Alaska	Do.
58054	do	St. Michael No. 10	240	240	0	1898	St. Michael, Alaska	Do.
59478	do	[4] Sallie	365	365	2	1893	Elkton, Md	Norfolk, Va.
162454	do	Sallie	379	379	1	1905	Rondout, N. Y	New York, N. Y.
31628	do	[5] Sally Mesick	249	249	1	1899	do	Do.
58010	Scow	Salmon	8	8	0	1897	Blaine, Wash	Port Townsend, Wash.
57978	do	Sam	21	21	0	1896	Aanacortes, Wash	Do.
162737	do	Sam	71	71	0	1906	Laconner, Wash	Do.
162760	Barge	Sam Lee	278	278	4	1871	Erie, Pa	Buffalo, N. Y.
57979	Scow	Sampson	141	141	1	1898	Perth Amboy, N. J	New York, N. Y.
57980	do	Sampson	7	7	0	1896	Anacortes, Wash	Port Townsend, Wash.

[1] Formerly *schooner Bertie and Maud.
[2] Formerly barge Ruth.
[3] Formerly scow Maggie J. Leach.
[4] Formerly barge Thomas McNally.
[5] Formerly barge Bernard Guinan.
† Steel.

Digitized by Google

UNRIGGED MERCHANT VESSELS OF THE UNITED STATES—Continued.

Official No.	Class.	Name of vessel.	Gross tonnage.	Net tonnage.	Crew.	When built.	Where built.	Home port (where permanent document issues).
57956	Barge	Samson	267	236	0	1898	Weehawken, N. J.	New York, N. Y.
57859	do	Samuel Brown	99	89	1	1890	Washington, N. C.	Do.
23981	do	Samuel Carleton	144	136	2	1871	Goshen, N. J.	New London, Conn.
57886	Canal boat	Samuel Lamb	102	97	1	1885	Fort Ann, N. Y.	Plattsburg, N. Y.
57877	do	Samuel Marquand, jr.	101	96	1	1882	Champlain, N. Y.	Do.
57900	Barge	Samuel Walker	120	114	0	1881	Portland, Conn.	New York, N. Y.
57901	do	Samuel B. Baker, jr.	182	173	1	1883	do	Do.
57885	do	Samuel J. Clarke	143	136	0	1886	South Brooklyn, N. Y.	Newark, N. J.
57774	Canal boat	Samuel J. Tilden	92	87	1	1876	Northumberland, N. Y.	Albany, N. Y.
163170	Barge	Sanborn	224	202	0	1907	Port Richmond, N. Y.	New York N. Y.
162026	do	Sand King	381	343	1	1903	Wilmington, Del.	Philadelphia, Pa.
150630	do	[1] Sandy Hook	266	266	1	1893	Buffalo, N. Y.	Buffalo N. Y.
57951	do	San Francisco	132	93	2	1897	Baltimore, Md.	Baltimore, Md.
57971	do	Sanitas	68	68	0	1898	Newport, R. I.	Newport, R. I.
57953	do	Santa Maria	138	138	1	1892	Sleightsburg, N. Y.	New York, N. Y.
22818	do	[2] Santee	607	591	1	1859	Brooklyn, N. Y.	Do.
162135	do	Santee	383	383	1	1903	Perth Amboy, N. J.	Do.
58008	do	Santiago	139	130	0	1898	Pensacola, Fla.	Do.
57952	Scow	Sarah	188	188	0	1890	Brooklyn, N. Y.	Do.
57981	do	Sarah	10	10	0	1896	Anacortes, Wash.	Port Townsend, Wash.
58131	do	Sarah	18	18	0	1902	Loring, Alaska	Ketchikan, Alaska.
22883	Barge	Sarah Elizabeth	51	32	0	1845	Piermont, N. Y.	New York, N. Y.
162203	do	Sarah H.	51	51	4	1904	Vicksburg, Miss.	Vicksburg, Miss.
58139	do	Sarah McWilliams	367	367	0	1902	Kingston, N. Y.	New York, N. Y.
57510	do	Sarah Smith	310	294	1	1870	Brooklyn, N. Y.	Do.
57898	Canal boat	Sarah C. Johnson	105	100	1	1888	Fort Edward, N. Y.	Plattsburg, N. Y.
58124	do	Sarah E. Thatcher	102	97	1	1902	Whitehall, N. Y.	Do.
57946	do	Sarah E. Easton	237	237	0	1895	Elkton, Md.	New York, N. Y.
162155	Barge	Sarah F. Guinan	352	352	1	1903	Rondout, N. Y.	Do.
58002	do	Saranac	220	204	0	1898	Weehawken, N. J.	Do.
57884	do	Saratoga	83	78	2	1885	Brooklyn N. Y.	Do.
115539	do	Saratoga	1,438	1,291	0	1877	do	Wilmington, Del.
58120	Scow	Sardine	11	11	0	1902	Tacoma, Wash.	Port Townsend, Wash.
57944	Barge	Saturn	328	328	1	1896	Elkton, Md.	Philadelphia, Pa.
162489	Scow	Saugerties	226	216	2	1903	Pocomoke City, Md.	Baltimore, Md.
162117	Barge	Savannah	383	383	1	1905	Perth Amboy, N. J.	New York, N. Y.
22262	do	Saxon	555	555	6	1862	Philadelphia, Pa.	Do.
76593	do	[3] Saxon	70	70	1	1885	Northport, N. Y.	Do.
58009	do	Scarsdale	231	214	0	1898	Weehawken, N. J.	Do.
57383	do	Schuyler Colfax	191	182	1	1868	New Baltimore, N. Y.	Albany, N. Y.
58141	do	Schuylkill	370	370	1	1899	Elkton, Md.	Philadelphia, Pa.
85404	do	[4] *Schuylkill*	332	332	1	1875	Camden, N. J.	Port Arthur, Tex.
58049	do	Scott Brothers	140	128	1	1888	Lockport, N. Y.	New York, N. Y.
162999	Scow	Scow No. 1	169	169	1	1894	Buffalo, N. Y.	Buffalo, N. Y.
163001	do	Scow No. 8	184	184	1	1899	do	Do.
163002	do	Scow No. 11	355	355	1	1899	do	Do.
163003	do	Scow No. 12	355	355	1	1899	do	Do.
163004	do	Scow No. 14	427	427	1	1902	Ferrysburg Mich.	Do.
163005	do	Scow No. 15	427	427	1	1902	do	Do.
57909	Barge	Scranton	588	565	3	1889	Noank, Conn.	New York, N Y.
57995	Scow	Sea	39	39	0	1898	Fairhaven, Wash.	Port Townsend, Wash.
57959	Barge	Seal	289	289	0	1898	Dutch Harbor, Alaska	St. Michael, Alaska.
116853	do	Seattle No. 1	446	446	0	1897	St. Michael, Alaska	Do.
57992	do	Seattle No. 4	600	600	0	1898	Dutch Harbor, Alaska	Do.
58125	Scow	Sehome No. 1	17	17	0	1902	Chuckanut, Wash.	Port Townsend, Wash.
58126	do	Sehome No. 2	17	17	0	1902	do	Do.
58129	do	Sehome No. 3	17	17	0	1902	do	Do.
22293	Barge	Selkirk	307	293	5	1862	Wallaceburg, Ontario	Cleveland, Ohio.
58121	do	Seminole	360	351	1	1901	Perth Amboy, N. J.	New York, N. Y.
57825	Canal boat	Senator Smith	117	111	1	1880	Ticonderoga, N. Y.	Plattsburg, N. Y.
162140	Barge	Seneca	383	383	1	1903	Perth Amboy, N. J.	New York, N. Y.
162682	do	Seneca	146	146	1	1905	Port Richmond, N. Y.	Baltimore, Md.
57872	do	September	156	151	1	1882	Madison, Conn.	New York, N. Y.
58134	do	Servant Girl	45	45	0	1903	Bonners Ferry, Idaho	Great Falls, Mont.
162581	do	Sesnon No. 1	15	15	0	1901	Nome, Alaska	Nome, Alaska.
162582	do	Sesnon No. 2	19	19	0	1899	St. Michael, Alaska	Do.
162583	do	Sesnon No. 3	21	21	0	1901	Nome, Alaska	Do.
162584	do	Sesnon No. 4	23	23	0	1900	San Francisco, Cal.	Do.
162585	do	Sesnon No. 5	27	27	0	1901	St. Michael, Alaska	Do.
162586	do	Sesnon No. 6	16	16	0	1900	do	Do.
162587	do	Sesnon No. 7	21	21	0	1900	do	Do.
162588	do	Sesnon No. 8	19	19	0	1899	San Francisco, Cal.	Do.
162589	do	Sesnon No. 9	18	18	0	1899	do	Do.
162590	do	Sesnon No. 10	20	20	0	1899	do	Do.
163138	do	Sesnon No. 12	24	24	0	1906	Nome, Alaska	Do.
163139	do	Sesnon No. 13	24	24	0	1906	do	Do.
163140	do	Sesnon No. 14	24	24	0	1906	do	Do.
163210	do	Sesnon No. 21	39	39	0	1907	Seattle, Wash.	Do.

[1] Formerly st. s. Puritan.

[2] Formerly {a st. s. Daylight. b U. S. S. Daylight.

[3] Formerly schooner {a Jesse Carll. b Valiant.

[4] Formerly st. p. General J. S. Schultze.

Digitized by Google

UNRIGGED MERCHANT VESSELS OF THE UNITED STATES—Continued.

Official No.	Class.	Name of vessel.	Gross tonnage.	Net tonnage.	Crew.	When built.	Where built.	Home port (where permanent document issues).
163211	Barge	Sesnon No. 23	39	39	0	1907	Seattle, Wash	Nome, Alaska.
163212	do	Sesnon No. 25	39	39	0	1907	do	Do.
163213	do	Sesnon No. 27	39	39	0	1907	do	Do.
57880	do	Seth Low	406	375	0	1884	Brooklyn, N. Y	New York, N. Y.
57806	do	Seventy-six	268	255	1	1878	Rockyhill, Conn	Hartford, Conn.
58115	Canal boat	Sewell Falcon	103	98	1	1901	Champlain, N. Y	Plattsburg, N. Y.
163094	Scow	Shad	27	27	0	1907	Bellingham, Wash	Port Townsend, Wash.
162201	do	Shakan	51	51	0	1904	Seattle, Wash	Seattle, Wash.
58061	Barge	Shamrock	341	341	1	1900	West New Brighton, N. Y	New Haven, Conn.
58136	do	Shamrock	271	271	1	1899	Rondout, N. Y	New York, N. Y.
58059	do	Sharon	414	394	0	1899	Brooklyn, N. Y	Do.
162165	do	Sharon Hill	363	363	2	1901	Elkton, Md	Philadelphia, Pa.
57911	do	Shawmut	250	235	1	1889	Buffalo, N. Y	Buffalo, N. Y.
58001	do	Sherwood	308	289	1	1898	Northpoint, Md	Perth Amboy, N. J.
23297	do	Shirley	1,049	996	0	1850	Medford, Mass	Port Townsend, Wash.
57897	Canal boat	Shovah Brothers	105	99	1	1888	Whitehall, N. Y	Plattsburg, N. Y.
162094	Barge	Siberia	138	138	1	1903	Tomkins Cove, N. Y	New York, N. Y.
162365	do	Silas J. Lewis	100	100	6	1901	Needles, Cal	Yuma, Ariz.
162751	Canal boat	Simeon Delorme	123	123	1	1905	Northumberland, N. Y	New York, N. Y.
58064	do	Simon F. O'Hollerain	141	141	1	1893	Tonawanda, N. Y	Do.
58055	Barge	Sirius	367	367	1	1899	Elkton, Md	Philadelphia, Pa.
57906	Canal boat	Six Brothers	101	96	1	1888	Fort Ann, N. Y	Plattsburg, N. Y.
162104	Barge	16	262	262	1	1903	Mariner Harbor, N. Y	Perth Amboy, N. J.
162136	do	17	245	245	1	1903	do	Do.
58109	do	Skamokawa	262	235	9	1901	Portland, Oreg	Portland, Oreg.
57837	do	Skip	84	84	0	1880	Brooklyn, N. Y	New York, N. Y.
163110	Scow	Skipjack	27	27	0	1907	Bellingham, Wash	Port Townsend, Wash.
58117	Barge	Sky Blue	465	465	0	1901	Rondout, N. Y	New York, N. Y.
58116	do	Smedley	183	183	0	1890	Elkton, Md	Do.
163096	Scow	Smelt	27	27	0	1907	Bellingham, Wash	Port Townsend, Wash.
58066	do	Smelter	170	167	1	1900	Perth Amboy, N. J	New York, N. Y.
57925	Canal boat	Smith M. Weed	105	100	1	1891	Champlain, N. Y	Plattsburg, N. Y.
57882	Barge	Snipe	239	227	3	1884	New London, Conn	New London, Conn.
163099	do	Sodus	224	208	0	1907	Port Richmond, N. Y	New York, N. Y.
163097	Scow	Sole	27	27	0	1907	Bellingham, Wash	Port Townsend, Wash.
162190	do	Solomon	27	27	0	1904	Seattle, Wash	Seattle, Wash.
57945	Barge	Solon	273	273	0	1892	Port Richmond, N. Y	New York, N. Y.
58057	do	Somerset	410	389	0	1899	Brooklyn, N. Y	Do.
162557	do	Somerset	151	104	1	1905	Baltimore, Md	Baltimore, Md.
162954	do	Soo	49	49	0	1906	Kenmare, N. Dak	Pembina, N. Dak.
57850	Canal boat	Sophia Amlaw	95	90	1	1881	Whitehall, N. Y	Plattsburg, N. Y.
23833	Barge	Sophia Godfrey	193	193	0	1869	Dorchester, N. J	New York, N. Y.
162399	do	Sotie R	221	221	1	1904	Rondout, N. Y	Do.
57943	do	South	77	77	1	†1891	Brooklyn, N. Y	Do.
57888	do	South America	357	331	3	1885	Havre de Grace, Md	New London, Conn.
57947	Canal boat	Sparrow	171	171	0	1888	Landingville, Pa	New York, N. Y.
162050	Barge	Spartan	379	379	1	1903	Astoria, N. Y	Do.
58127	do	Spindletop	389	382	1	1902	Orange, Tex	Port Arthur, Tex.
163095	Scow	Sprat	27	27	0	1907	Bellingham, Wash	Port Townsend, Wash.
57970	do	Spray	12	12	0	1898	Fairhaven, Wash	Do.
162019	do	Squallow	16	16	0	1902	Ballard, Wash	Seattle, Wash.
57922	Barge	Stag	140	134	1	1890	Brooklyn, N. Y	New York, N. Y.
57933	Scow	Stamford	100	95	0	‡1878	New York, N. Y	Do.
58119	Barge	Standard	174	174	0	1895	Port Richmond, N. Y	Do.
58018	do	Stanley	40	40	0	1899	Stillwater, Minn	St. Paul, Minn.
58111	Canal boat	Stanley E. Averill	95	90	1	1901	Champlain, N. Y	Plattsburg, N. Y.
58110	Barge	Stanton	337	327	1	1901	Port Richmond, N. Y	Perth Amboy, N. J.
162070	do	Stapleton	147	130	2	1903	do	Baltimore, Md.
57962	Scow	Star No. 2	19	19	0	1897	Point Roberts, Wash	Port Townsend, Wash.
57963	do	Star No. 3	14	14	0	1897	do	Do.
57964	do	Star No. 4	8	8	0	1897	do	Do.
57965	do	Star No. 5	7	7	0	1897	do	Do.
58015	do	Star No. 6	24	24	0	1889	New Whatcom, Wash	Do.
58016	do	Star No. 7	24	24	0	1899	do	Do.
58017	do	Star No. 8	24	24	0	1899	Anacortes, Wash	Do.
58027	do	Star No. 9	24	24	0	1899	New Whatcom, Wash	Do.
58020	do	Star No. 10	24	24	0	1899	do	Do.
58022	do	Star No. 12	24	24	0	1899	do	Do.
58023	do	Star No. 13	63	63	0	1899	do	Do.
58035	do	Star No. 14	24	24	0	1899	do	Do.
58036	do	Star No. 15	59	59	0	1899	do	Do.
58026	do	Star No. 16	24	24	0	1899	do	Do.
58028	do	Star No. 17	24	24	0	1899	do	Do.
58029	do	Star No. 18	24	24	0	1899	do	Do.
58030	do	Star No. 19	24	24	0	1899	do	Do.
58031	do	Star No. 20	24	24	0	1899	do	Do.
58032	do	Star No. 21	24	24	0	1899	do	Do.
58033	do	Star No. 22	24	24	0	1899	do	Do.
58034	do	Star No. 23	24	24	0	1899	do	Do.
58038	do	Star No. 24	24	24	0	1899	do	Seattle, Wash.

† Rebuilt, 1891.

‡ Rebuilt, 1878.

Digitized by Google

UNRIGGED MERCHANT VESSELS OF THE UNITED STATES—Continued.

Official No.	Class.	Name of vessel.	Gross tonnage.	Net tonnage.	Crew.	When built.	Where built.	Home port (where permanent document issues).
58039	Scow	Star No. 25	24	24	0	1899	New Whatcom, Wash	Port Townsend, Wash.
58040	do	Star No. 26	24	24	0	1899	do	Do.
58041	do	Star No. 27	24	24	0	1899	do	Do.
58042	do	Star No. 28	24	24	0	1899	do	Do.
58043	do	Star No. 29	24	24	0	1899	do	Do.
58044	do	Star No. 30	64	64	0	1899	do	Do.
58045	do	Star No. 31	24	24	0	1899	do	Do.
58046	do	Star No. 32	24	24	0	1899	do	Do.
58047	do	Star No. 33	13	13	0	1899	do	Do.
58048	do	Star No. 34	13	13	0	1899	do	Do.
58072	do	Star No. 35	24	24	0	1900	do	Do.
58080	do	Star No. 36	24	24	0	1900	do	Do.
58081	do	Star No. 37	24	24	0	1900	do	Do.
58082	do	Star No. 38	24	24	0	1900	do	Do.
58083	do	Star No. 39	24	24	0	1900	do	Do.
58084	do	Star No. 40	24	24	0	1900	do	Do.
58085	do	Star No. 41	24	24	0	1900	do	Do.
58086	do	Star No. 42	24	24	0	1900	do	Do.
58087	do	Star No. 43	24	24	0	1900	do	Do.
58088	do	Star No. 44	24	24	0	1900	do	Do.
58089	do	Star No. 45	24	24	0	1900	do	Do.
867	Barge	[1] Starina	308	308	5	1864	Brooklyn, N. Y	New York, N. Y.
58140	do	Staunton	146	128	2	1903	Port Richmond, N. Y	Baltimore, Md.
58019	do	Stella	151	118	2	1899	Brooklyn, N. Y	New York, N. Y.
163056	Scow	Stella	21	21	0	1907	Friday Harbor, Wash	Port Townsend, Wash.
58063	Barge	Stella O'Callaghan	272	272	1	1895	Port Richmond, N. Y	New York, N. Y.
162766	do	Stella R	319	319	1	1905	Rondout, N. Y	Do.
57480	do	Stephen Warren	299	284	2	1847	New York, N. Y	Do.
163148	Canal boat	Stephen M. Devoe	105	99	1	1900	Northumberland, N. Y	Albany, N. Y.
58058	Barge	Sterling	413	391	0	1899	Brooklyn, N. Y	New York, N. Y.
162021	do	Sterling	42	42	4	1901	Caseyville, Ky	Nashville, Tenn.
57973	Scow	Stevenson No. 1	91	91	0	1898	Seattle, Wash	Port Townsend, Wash.
57974	do	Stevenson No. 2	87	87	0	1898	do	Do.
57993	do	Stevenson No. 3	78	78	0	1898	do	Do.
57989	do	Stevenson No. 4	64	64	0	1898	do	Tacoma, Wash.
57994	do	Stevenson No. 5	67	67	0	1898	do	Port Townsend, Wash.
57987	do	Stevenson No. 6	60	60	0	1898	do	Do.
57988	do	Stevenson No.7	42	42	0	1898	do	Tacoma, Wash.
58037	do	Stevenson No. 8	76	76	0	1899	do	Port Townsend, Wash.
58070	do	Stimson No. 1	143	143	0	1898	Ballard, Wash	Do.
58074	do	Stimson No. 2	101	101	0	1900	do	Do.
58075	do	Stimson No. 3	80	80	0	1900	do	Do.
58076	do	Stimson No. 4	80	80	0	1900	do	Do.
58077	do	Stimson No. 5	39	39	0	1900	do	Do.
58078	do	Stimson No. 6	163	163	0	1900	do	Do.
58101	do	Stimson No. 7	162	162	0	1901	do	Do.
58106	do	Stimson No. 8	153	153	0	1901	do	Do.
57927	Barge	Storm King	208	186	0	1891	Weehawken, N. J	New York, N. Y.
58128	do	Stranger	302	302	1	1900	Tottenville, N. Y	Do.
163109	Scow	Sturgeon	27	27	0	1907	Bellingham, Wash	Port Townsend, Wash.
23155	Barge	Success	110	105	1	1854	Wilmington, Del	New York, N. Y.
162157	do	Summer Girl	158	158	0	1904	Clinton, Iowa	Rock Island, Ill.
58118	Canal boat	Sumner Hill	164	164	1	1901	Durhamville, N. Y	New York, N. Y.
57879	Scow	Sun	153	153	2	1884	Brooklyn, N. Y	Do.
57972	do	Sunflower	28	28	0	1897	Seattle, Wash	Seattle, Wash.
58099	Barge	Sunnyside	144	127	2	1901	Port Richmond, N. Y	Baltimore, Md.
162433	do	Sunny South	223	223	4	1905	Parkersburg, W. Va	Wheeling, W. Va.
57954	do	Superior	94	94	3	1897	Detroit, Mich	Cleveland, Ohio.
58104	Scow	Superior	31	31	8	1894	West Superior, Wis	Marquette, Mich.
58132	Barge	Superior	691	691	0	1902	St. Michael, Alaska	St. Michael, Alaska.
162324	do	Support	368	368	1	1904	Brooklyn, N. Y	New York, N. Y.
57746	do	Susquehanna	290	275	3	1874	New Baltimore, N. Y	Do.
162362	do	Susquehanna	314	314	1	1905	Perth Amboy, N. J	Do.
57831	do	Swansboro	188	180	2	1897	Swansboro, N. C	Baltimore, Md.
58135	do	Swearingen	301	301	4	1902	Philadelphia, Pa	Galveston, Tex.
162164	do	Sylvester	382	365	0	1904	Gildersleeve, Conn	Hartford, Conn.
57831	Canal boat	Sylvester Mahan	110	105	1	1880	Ticonderoga, N. Y	Plattsburg, N. Y.
57923	do	Syracuse	200	187	0	1890	Elkton, Md	New York, N. Y.
		T.						
59400	Canal boat	T. D. Wicker	115	110	1	1880	Ticonderoga, N. Y	Plattsburg, N. Y.
59589	Barge	T. F. NEWMAN	855	749	2	1902	Port Huron, Mich	Duluth, Minn.
59468	do	T. L. Roese	151	151	0	1887	Champlain, N. Y	New York, N. Y.
59432	Canal boat	T. M. Leonard	104	99	1	1889	do	Plattsburg, N. Y.
59579	Barge	T. S. No. 1	361	361	1	1900	Brooklyn, N. Y	New York, N. Y.
59403	Canal boat	T. S. Quinn	99	94	1	1881	Whitehall, N. Y	Plattsburg, N. Y.
59371	Barge	T. S. Root	168	159	2	1871	New Baltimore, N. Y	Albany, N. Y.
59483	do	T. S. S	206	206	2	1898	Brooklyn, N. Y	New York, N. Y.
34282	do	[2] T. T. Quackenbush	125	125	2	1897	do	Do.

[1] Formerly st. p. Arizona.

[2] Formerly barge C. T. Snyder.

Digitized by Google

UNRIGGED MERCHANT VESSELS OF THE UNITED STATES—Continued.

Official No.	Class.	Name of vessel.	Gross tonnage.	Net tonnage.	Crew.	When built.	Where built.	Home port (where permanent document issues).
59542	Scow	T. T. & B. Co. No. 1	120	120	1	1900	Tacoma, Wash	Tacoma, Wash.
59543	do	T. T. & B. Co. No. 2	26	26	1	1900	do	Do.
59584	do	T. T. & B. Co. No. 3	192	192	3	1902	do	Do.
162417	Barge	T. T. & B. Co. No. 4	150	150	0	1905	do	Do.
39777	Scow	[1] T. T. & B. Co. No. 5	129	129	0	1900	do	Do.
162684	do	T. T. & B. Co. No. 6	165	165	0	1905	do	Do.
163047	do	T. T. & B. Co. No. 7	29	29	0	1906	do	Do.
162750	Canal boat	T. W. Jackman	108	108	1	1880	Durhamville, N. Y	New York, N. Y.
59593	Barge	T. W. O. Co. No. 10	199	199	3	1901	Shooters Island, N. Y	Do.
59596	do	T. & C	258	258	1	1902	Buffalo, N. Y	Buffalo, N. Y.
24766	do	[2] Tabor	1,244	1,182	7	1869	Bath, Me	Pensacola, Fla.
59489	do	Tacoma Mill Co. No. 1	140	140	0	1896	Tacoma, Wash	Port Townsend, Wash.
59490	do	Tacoma Mill Co. No. 2	230	230	0	1898	do	Do.
162728	do	Tamarack	177	177	1	1906	Perth Amboy, N. J	Perth Amboy, N. J.
59482	do	TANANA	383	355	0	1898	Elizabeth, N. J	St. Michael, Alaska.
59444	do	Tappan	221	200	0	1890	Weehawken, N. J	New York, N. Y.
162029	Scow	Tarboo	121	121	0	1903	Port Townsend, Wash	Port Townsend, Wash.
59425	Barge	Tarrytown	370	334	0	1887	Brooklyn, N. Y	New York, N. Y.
59602	do	Tasmania	77	77	....	1902	do	Do.
59453	do	Taunton	318	302	2	1893	Noank, Conn	Fall River, Mass.
59585	do	Teaneck	244	220	1	1902	Weehawken, N. J	New York, N. Y.
59503	Scow	Teddy	18	18	0	1896	Anacortes, Wash	Port Townsend, Wash.
59606	do	Teddy	267	267	0	1903	Stellacoom, Wash	Seattle, Wash.
162683	do	Teddy	165	165	0	1905	Tacoma, Wash	Tacoma, Wash.
162395	do	Teller	15	15	0	1905	Ballard, Wash	Seattle, Wash.
162055	Canal boat	Teresa	100	95	1	1891	Durhamville, N. Y	Plattsburg, N. Y.
162895	do	Teresa M. Carey	106	99	1	1906	Whitehall, N. Y	Albany, N. Y.
59452	Scow	Terra Cotta	208	198	2	1892	Perth Amboy, N. J	Perth Amboy, N. J.
59601	Barge	Terrible	627	612	3	1902	do	Do.
59467	Scow	Teutonic	253	253	0	1892	South Rondout, N. Y	New York, N. Y.
24521	do	Texas	79	75	2	1836	Cape May, N. J	New London, Conn.
59594	Barge	Texas Company Barge No. 1	270	270	3	1902	Mobile, Ala	Galveston, Tex.
59530	do	The Columbia	326	302	3	1899	Goble, Oreg	Astoria, Oreg.
162918	do	The Limit	713	591	2	1906	Superior, Wis	Marquette, Mich.
162580	Scow	Thebo	299	299	1	1905	Weare, Alaska	St. Michael, Alaska.
59412	Barge	Theodore	126	126	3	1882	Brooklyn, N. Y	New York, N. Y.
162927	Canal boat	Theodore Sturges	101	96	1	1888	Northumberland, N. Y	Plattsburg, N. Y.
59455	do	Theo. G. Ward	100	95	1	1892	Moses Kill, N. Y	Do.
59499	do	Theresa Hanley	114	108	1	1897	Whitehall, N. Y	Do.
59588	do	Theresa Kinney	105	99	1	1902	Watervliet, N. Y	Do.
162101	Barge	13	262	262	1	1903	Mariner Harbor, N. Y	Perth Amboy, N. J.
59552	Scow	32	382	382	2	1900	Duluth, Minn	Duluth, Minn.
59580	do	Thistle	18	18	0	1901	Anacortes, Wash	Port Townsend, Wash.
163055	do	Thlinket	20	20	0	1907	Seattle, Wash	Portland, Oreg.
59504	do	Thomas	15	15	0	1896	Anacortes, Wash	Port Townsend, Wash.
59417	Canal boat	Thomas Breslin	106	101	1	1883	Fort Ann, N. Y	Plattsburg, N. Y.
59595	Barge	Thomas Brewer	257	257	1	1902	Rondout, N .Y	New York, N. Y.
59591	do	Thomas Bulger	265	265	0	1900	do	Do.
59475	do	Thomas Cleary	151	151	0	1892	Champlain, N. Y	Do.
162619	do	Thomas Clooney	292	292	2	1905	Lake Charles, La	Pensacola, Fla.
163179	do	Thomas Gage	193	193	0	1906	West Haven, Conn	New York, N. Y.
162969	do	Thomas Hale	207	207	1	1896	Rondout, N. Y	Do.
162537	Canal boat	Thomas Leonard	102	97	1	1888	Whitehall, N. Y	Plattsburg, N. Y.
59473	Barge	Thomas Mason	279	279	1	1893	Port Richmond, N. Y	New York, N. Y.
59571	Canal boat	Thomas Mason	102	97	1	1887	Buffalo, N. Y	Plattsburg, N. Y.
59573	Barge	Thomas McAndrew	295	295	1	1900	Rondout, N. Y	New York, N. Y.
59469	do	Thomas Monk	261	261	0	1894	Port Richmond, N. Y	Do.
59370	Canal boat	Thomas Murphy	92	92	1	1874	Fort Edward, N. Y	Albany, N. Y.
59534	Scow	Thomas Norton	262	262	1	1898	West New Brighton, N. Y	New York. N. Y.
162143	Barge	Thomas O'Brien	317	317	1	1903	Rondout, N. Y	Do.
59474	Canal boat	Thomas Tryon	111	111	0	1880	Fort Ann, N. Y	Do.
59599	do	Thomas Walker	101	96	1	1888	Buffalo, N. Y	Plattsburg, N. Y.
59433	do	Thomas Wallace	99	94	1	1884	Moses Kill, N. Y	Do.
59424	do	Thomas A. Lillie	102	97	1	1886	Whitehall, N. Y	Do.
162939	do	Thos. A. McMullen	108	108	1	1902	Moses Kill, N. Y	Albany, N. Y.
59537	Barge	Thomas A. Quigley	354	341	3	1899	Kingston, N. Y	New York. N. Y.
59600	do	Thos. F. Dwyer	224	224	1	1902	do	Do.
59604	do	Thomas F. Macksey	281	281	0	1901	Eddyville, N. Y	Do.
162509	Canal boat	Thomas F. Quinn	99	94	1	1884	Fort Ann, N. Y	Albany, N. Y.
162768	do	Thomas J. Carbray	103	97	1	1906	do	Plattsburg, N. Y.
59592	Barge	Thomas J. Cleaver	385	385	2	1897	Elkton, Md	Philadelphia, Pa.
162187	do	Thomas M. Righter	371	349	1	1903	Rondout, N. Y	New York, N. Y.
59450	Canal boat	Thomas P. Sloyan	97	92	1	1890	Whitehall, N. Y	Plattsburg, N. Y.
59477	Barge	Thomas P. Stran, jr	226	217	3	1890	Bethel, Del	Elizabeth City, N. C.
59572	Canal boat	Thomas S. King	103	98	1	1887	Tonawanda, N. Y	Plattsburg, N. Y.
59583	Barge	Thos. V. Patterson	172	172	0	1901	Brooklyn, N. Y	New York, N. Y.
59581	Scow	Thorn	18	18	0	1901	Anacortes, Wash	Port Townsend, Wash.
59605	Barge	Tidal Wave	80	80	1	1898	Point Pleasant, W. Va	Wheeling, W. Va.

[1] Formerly scow Griffin No. 1.

[2] Formerly { a ship Tabor. b German ship Carl. c Norwegian ship Samhold.

Digitized by Google

UNRIGGED MERCHANT VESSELS OF THE UNITED STATES—Continued.

Official No.	Class.	Name of vessel.	Gross tonnage.	Net tonnage.	Crew.	When built.	Where built.	Home port (where permanent document issues).
59447	Barge	Tillie A	178	169	0	1891	Brooklyn, N. Y	New York, N. Y.
162624	do	Tioga	426	426	1	1905	Elkton, Md	Philadelphia, Pa.
63042	do	[1] Tiona	318	318	3	1901	Brooklyn, N. Y	Galveston, Tex.
163154	do	Tip	20	20	0	1907	Beaufort, N. C	Beaufort, N. C.
163105	do	Tip Top	410	410	1	1907	Perth Amboy, N. J	New York, N. Y.
162261	Dredge	TIPPERARY BOY	379	291	1	1901	Wilmington, Del	Buffalo, N. Y.
59438	Barge	Tivoli	455	422	0	1890	Brooklyn, N. Y	New York, N. Y.
59426	do	[2] Tobasco	265	256	1	.....	Foreign built	Do.
162746	Scow	Togo	33	33	0	1905	Duluth, Minn	Duluth, Minn.
59480	Barge	Tom	231	231	0	1898	Ballard, Wash	Seattle, Wash.
163185	Scow	Tom	57	57	0	1907	La Conner, Wash	Port Townsend, Wash.
59575	do	Tom No. 1	63	63	0	1901	New Whatcom, Wash	Do.
162555	do	Tom No. 2	72	72	0	1905	Everett, Wash	Do.
162685	do	Tom No. 3	7	7	0	1906	do	Do.
59476	Barge	Tom and Jim Quigley	239	239	1	1893	Elkton, Md	New York, N. Y.
163307	do	Tomhicken	231	231	1	1904	West New Brighton, N. Y	Perth Amboy, N. J.
59569	do	Tommy	169	169	2	1900	Brooklyn, N. Y	New York, N. Y.
59528	do	Tonawanda	417	393	0	1899	do	Do.
59574	do	Tone	168	163	1	1889	Reading, Pa	Perth Amboy, N. J.
163202	do	Top	20	20	0	1907	Beaufort, N. C	Beaufort, N. C.
59586	do	Topsy	190	190	0	1902	Port Richmond, N. Y	New York, N. Y.
59577	do	Tornado	332	322	1	1901	Perth Amboy, N. J	Perth Amboy, N. J.
162258	Scow	TORNADO	79	79	1	1900	Buffalo, N. Y	Buffalo, N. Y.
51274	Barge	[3] Totuskey	283	283	1	1894	Elkton, Md	Philadelphia, Pa.
59416	Canal boat	Tracey Cowen	105	99	1	1883	Whitehall, N. Y	Plattsburg, N. Y.
59501	Barge	Traction	168	168	0	1896	do	New York, N. Y.
162175	Scow	Tracy	78	78	0	1904	Anderson Island, Wash	Tacoma, Wash.
24142	Barge	Tracy J. Bronson	277	263	5	1857	Cleveland, Ohio	Buffalo, N. Y.
162087	Scow	Trader	291	283	1	1903	Buffalo, N. Y	Do.
162720	Barge	Transfer	6	6	1	1906	McGregor, Iowa	Dubuque, Iowa.
59500	do	Transport	165	165	0	1895	Whitehall, N. Y	New York, N. Y.
59597	do	Transport	221	221	1	1902	Brooklyn, N. Y	Do.
59507	Scow	Trap scow No. 1	7	7	0	1899	New Whatcom, Wash	Port Townsend, Wash.
59508	do	Trap scow No. 2	7	7	0	1899	do	Do.
59509	do	Trap scow No. 3	7	7	0	1899	do	Do.
59511	do	Trap scow No. 5	7	7	0	1899	do	Do.
59512	do	Trap scow No. 6	7	7	0	1899	do	Do.
59514	do	Trap scow No. 8	7	7	0	1899	do	Do.
59515	do	Trap scow No. 9	7	7	0	1899	do	Do.
59517	do	Trap scow No. 10	7	7	0	1899	do	Do.
59518	do	Trap scow No. 11	7	7	0	1899	do	Do.
59519	do	Trap scow No. 12	7	7	0	1899	do	Do.
59520	do	Trap scow No. 13	7	7	0	1899	do	Do.
59521	do	Trap scow No. 14	7	7	0	1899	do	Do.
59522	do	Trap scow No. 15	7	7	0	1899	do	Do.
59523	do	Trap scow No. 16	7	7	0	1899	do	Do.
59524	do	Trap scow No. 17	7	7	0	1899	do	Do.
59525	do	Trap scow No. 18	7	7	0	1899	do	Do.
59548	do	Trap scow No. 19	7	7	0	1900	do	Do.
59549	do	Trap scow No. 20	7	7	0	1900	do	Do.
59554	do	Trap scow No. 21	7	7	0	1900	do	Do.
59555	do	Trap scow No. 22	7	7	0	1900	do	Do.
59556	do	Trap scow No. 23	7	7	0	1900	do	Do.
59557	do	Trap scow No. 24	7	7	0	1900	do	Do.
59558	do	Trap scow No. 25	7	7	0	1900	do	Do.
59559	do	Trap scow No. 26	7	7	0	1900	do	Do.
59560	do	Trap scow No. 27	7	7	0	1900	do	Do.
59562	do	Trap scow No. 28	7	7	0	1900	do	Do.
59564	do	Trap scow No. 29	7	7	0	1900	do	Do.
59565	do	Trap scow No. 30	7	7	0	1900	do	Do.
162687	Barge	Traveler	222	222	1	1905	Kingston, N. Y	New York, N. Y.
59527	do	Tremont	288	267	0	1899	Port Richmond, N. Y	Do.
59544	do	Trial	166	166	2	1900	Brooklyn, N. Y	Do.
59463	do	Trilby	460	460	0	1893	Boston, Mass	Boston, Mass.
59484	do	Trilby	159	159	2	1895	Orange, Tex	Galveston, Tex.
59567	do	Trilby	43	43	0	1900	Dubuque, Iowa	Rock Island, Ill.
59465	do	Triton	281	281	1	1893	Elkton, Md	Wilmington, Del.
25532	do	[4] Trojan	907	861	7	1866	Bowdoinham, Me	Pensacola, Fla.
59434	do	Troy	660	635	3	1889	Noank, Conn	New York, N. Y.
59437	do	Troy	402	373	0	1890	Brooklyn, N. Y	Do.
59531	do	True Blue	415	415	1	1899	South Rondout, N. Y	Do.
59532	do	Tuckahoe	289	266	0	1899	Port Richmond, N. Y	Do.
59481	do	Turtle	25	25	1	1898	Newport, R. I	Newport, R. I.
162100	do	12	262	262	1	1903	Mariner Harbor, N. Y	Perth Amboy, N. J.
162139	do	20	245	245	1	1903	do	Do.
59698	do	20th Century	75	75	1	1901	Buffalo, N. Y	Buffalo, N. Y.

[1] Formerly barge Wm. J. Wilson.
[2] Formerly Mexican st. s. Tobasco.
[3] Formerly barge Minnie N. Saylor.

[4] Formerly { *a* American ship Vigilate. *b* German ship Amelia. *c* Norwegian bark Amelia. *d* Norwegian bark Florella.

Digitized by Google

UNRIGGED MERCHANT VESSELS OF THE UNITED STATES—Continued.

Official No.	Class.	Name of vessel.	Gross tonnage.	Net tonnage.	Crew.	When built.	Where built.	Home port (where permanent document issues).
59547	Barge	Twin Cities	192	192	0	1900	Hastings, Minn	St. Paul, Minn.
163010	do	Twins	210	210	1	1901	Brooklyn N. Y	New York, N. Y.
24646	do	Two Brothers	1,382	1,263	2	1868	Farmingdale, Me	Tacoma, Wash.
162705	do	Two Friends	459	459	1	1906	Elkton, Md	Philadelphia, Pa.
59529	do	Two Rivers	122	122	10	1899	New Amsterdam, Ind	Cairo, Ill.
59462	do	Tycoon	287	268	3	1895	West Bay City, Mich	Cleveland, Ohio.
59486	Scow	Tyee	253	253	0	1896	Point Roberts, Wash	Port Townsend Wash.
163123	do	Tyee	73	73	0	1907	Port Townsend, Wash	Do.
59494	do	Tyhee	17	17	0	1896	Anacortes, Wash	Do.
59454	Barge	Tyler	144	136	1	1893	Westlake, La	Galveston, Tex.
59582	do	Typhoon	397	384	1	1901	Perth Amboy, N. J	Perth Amboy, N. J.
162333	do	Tyrconnell	350	350	1	1904	Brooklyn, N. Y	New York, N. Y.
		U.						
162543	Scow	U. S. Rush	61	61	0	1905	Coppermount, Alaska	Ketchikan, Alaska.
162812	House boat	Ugo-Igo	13	13	1	1905	Alexandria Bay, N. Y	Cape Vincent, N. Y.
163206	Barge	Ulster	369	369	1	1906	Rondout, N. Y	New York, N. Y.
60111	do	Ulster Blue Stone Co. No. 1	156	156	1	1893	Eddyville, N. Y	Do.
60118	do	Uncle Paul	67	67	1	1900	Chaumont, N. Y	Cape Vincent, N. Y.
60112	Scow	Union	147	147	1	1898	Perth Amboy, N. J	Perth Amboy, N. J.
60119	do	Union No. 1	21	21	0	1902	Ballard, Wash	Seattle, Wash.
60120	do	Union No. 2	21	21	0	1902	do	Do.
60121	do	Union No. 3	21	21	0	1902	do	Do.
60122	do	Union No. 4	21	21	0	1902	do	Do.
60123	do	Union No. 5	21	21	0	1902	do	Do.
60124	do	Union No. 6	21	21	0	1902	do	Do.
60105	do	Uno	76	72	2	1880	New York, N. Y	New York, N. Y.
60113	Barge	Uranus	352	352	2	1898	Elkton, Md	Philadelphia, Pa.
162299	do	Utah	177	177	1	1904	Perth Amboy, N. J	Perth Amboy, N. J
162713	do	Ute	220	220	1	1902	Shooter Island, N. Y	Galveston, Tex.
		V.						
61116	Canal boat	V. C. Sweatman	100	95	1	1888	Whitehall, N. Y	Plattsburg, N. Y.
61112	Barge	Valentine	305	295	3	1887	New London, Conn	New London, Conn.
61146	do	Valkyrien	149	136	1	1899	Brooklyn, N. Y	New York, N. Y.
61132	do	VanVleck	247	247	1	1896	Lake Charles, La	Galveston, Tex.
162917	Scow	Vashon No. 1	92	92	0	1906	La Conner, Wash	Port Townsend, Wash.
61147	do	Veinte	177	170	4	1899	Pensacola, Fla	New York, N. Y.
61148	do	Veintiuno	177	170	3	1899	do	Do.
61149	do	Veintidos	69	69	1	1899	do	Do.
61150	do	Veintitres	69	69	4	1899	do	Do.
59464	Barge	[1] Veinticuatro	367	367	4	1896	Athens, N. Y	Do.
61151	Scow	Veintisiete	191	183	4	1899	Pensacola, Fla	Do.
61152	do	Veintiocho	191	183	4	1899	do	Do.
162267	Barge	Venecia	178	178	1	1904	Tomkins Cove, N. Y	Do.
61129	do	Venus	311	298	1	1894	Elkton, Md	Philadelphia, Pa.
61167	do	Venus	177	177	0	1902	Dubuque, Iowa	La Crosse, Wis.
61136	Canal boat	Vera Smith	137	137	0	1896	Whitehall, N. Y	Plattsburg, N. Y.
61096	Barge	Vermont	270	258	1	1873	Newburgh, N. Y	Philadelphia, Pa.
61108	do	Vermont	120	109	1	1882	Brooklyn, N. Y	New York, N. Y.
61121	Canal boat	Verona	200	187	5	1890	Elkton, Md	Do.
61124	do	Victor	223	209	0	1892	do	Do.
61157	Barge	Victor	14	14	0	1900	Ortonville, Minn	St. Paul, Minn.
61165	do	Victor	307	245	3	1902	Port Richmond, N. Y	Perth Amboy, N. J.
162146	Scow	Victor	82	82	0	1903	La Conner, Wash	Port Townsend, Wash.
162484	Barge	Victor Lynn	24	24	1	1905	White Haven, Md	Crisfield, Md.
61154	do	Victoria	328	328	1	1899	West New Brighton, N. Y	New Haven, Conn.
61164	do	Victoria	187	187	0	1880	Wilmington, Del	New York, N. Y
61145	Scow	Vida	18	18	0	1896	Anacortes, Wash	Port Townsend, Wash.
162036	Barge	Vigilant	200	189	1	1903	Brooklyn, N. Y	New York, N. Y.
61133	do	Viking	227	227	0	1893	do	Do.
61137	do	Villanova	375	375	1	1896	Elkton, Md	Philadelphia, Pa.
61135	do	Vim	220	220	0	1891	Port Richmond, N. Y	New York, N. Y.
61125	Canal boat	Vincent De Gorry	119	113	1	1892	Whitehall, N. Y	Albany, N. Y.
163079	Barge	Vincent McNally	440	440	2	1907	Elkton, Md	Philadelphia, Pa.
161910	do	[2] Vineta	668	602	5	1877	Elsfleth, Germany	New York, N. Y
61156	do	Viola	16	16	1	1899	Benwood, W. Va	Wheeling, W. Va.
61171	do	[3] *Viola W. Tunis*	264	255	2	1865	Boston, Mass	Baltimore, Md.
61141	Scow	Violet	28	28	0	1897	Seattle, Wash	Seattle, Wash.
61169	Barge	Violet	334	334	2	1897	Elkton, Md	Norfolk, Va.
163108	do	Violet Blossom	374	374	1	1907	Kingston, N. Y	New York, N. Y.
61163	Scow	Violet May	82	82	0	1901	Seattle, Wash	Seattle, Wash.
61168	Barge	Violet F. Higgins	298	298	1	1902	Rondout, N. Y	New York, N. Y.
61166	do	Virgie	200	200	0	1900	Port Richmond, N .Y	Do.
61170	do	Virginia	363	363	2	1901	Elkton, Md	Baltimore, Md.
163222	do	Virginia	144	131	1			Richmond, Va.
61118	Canal boat	Virginia C	102	97	1	1888	Fort Ann, N. Y	Plattsburg, N. Y.

[1] Formerly barge Transfer No. 1.

[2] Formerly {a Norwegian bark Vineta. b German bark Vineta.

[3] Formerly U. S. S. Speedwell.

Digitized by Google

UNRIGGED MERCHANT VESSELS OF THE UNITED STATES—Continued.

Official No.	Class.	Name of vessel.	Gross tonnage.	Net tonnage.	Crew.	When built.	Where built.	Home port (where permanent document issues).
36924	Barge	[1] Virginia Dare	149	149	2	1899	Brooklyn, N. Y	New York, N. Y.
125800	do	[2] *Virginia & Carolina Coast Railroad Company Barge No. 1.*	1,259	1,259	7	1880	Wilmington, Del	Do.
61172	do	Virginian	309	309	1	1902	Eddyville, N. Y	Do.
162085	do	Volga	64	64	0	1902	Bismarck, N. Dak	Pembina, N. Dak.
61113	Canal boat	Volunteer	100	95	1	1887	Whitehall, N. Y	Plattsburg, N. Y.
61114	Barge	Volunteer	343	336	4	1887	Portland, Conn	New York, N. Y.
162024	Scow	Volunteer	50	50	0	1902	Shakan, Alaska	Juneau, Alaska.
61173	Barge	Vulcan	392	392	1	1902	Elkton, Md	Philadelphia, Pa.
		W.						
163172	Scow	W. S	16	16	0	1907	Port Hadlock, Wash	Port Townsend, Wash.
63049	Barge	W. A. P. No. 17	220	220	1	1899	Noank, Conn	New York, N. Y.
63060	Scow	W. A. Carle	23	23	0	1901	Seattle, Wash	Seattle, Wash.
162205	Barge	W. A. Marshall	506	506	1	1903	Rondout, N. Y	New York, N. Y.
162898	Canal boat	W. A. Winne	120	114	1	1885	Fulton, N. Y	Plattsburg, N. Y
62855	do	W. B. Fonda	111	106	1	1880	St. Albans, Vt	Do.
62938	do	W. B. Travis	119	113	1	1893	Whitehall, N. Y	Do.
62939	do	W. C. Trotter	103	97	1	1893	Champlain, N. Y	Do.
63031	do	W. C. Wiley	98	93	1	1889	Buffalo, N. Y	Do.
163027	Barge	W. D. Dittmar	374	374	1	1906	Kingston, N. Y	New York, N. Y.
63094	do	W. E. Barker	264	264	1	1894	Elkton, Md	Philadelphia, Pa.
62929	do	W. E. Peck	185	176	1	1891	City Island, N. Y	New York, N. Y.
62867	Canal boat	W. E. Smallman	104	99	1	1883	Champlain, N. Y	Plattsburg, N. Y.
162753	do	W. F. Bascom	103	98	1	1906	Whitehall, N. Y	Do.
162231	do	W. F. Cody	103	98	1	1903	Watervliet, N. Y	Do.
163084	Barge	W. F. Gilbert	266	266	1	1906	South Rondout, N. Y	New York, N. Y.
63062	Scow	W. F. Nelson	23	23	0	1901	Seattle, Wash	Seattle, Wash.
163064	Barge	W. G. Hillman	208	208	1	1904	Kingston, N. Y	New York, N. Y.
162404	do	W. H. Brown	361	339	1	1903	Rondout, N. Y	Do.
162538	Canal boat	W. H. Colwell	101	96	1	1879	Northumberland, N. Y	Plattsburg, N. Y.
62863	Barge	W. H. Morse	71	71	3	1882	East Haddam, Conn	New York, N. Y.
63043	do	W. H. Serviss	333	333	1	1901	Rondout, N. Y	Do.
63037	do	W. J. Bennett	321	321	0	1901	Port Richmond, N. Y	Do.
63033	do	W. J. Cleary	285	285	0	1900	Rondout, N. Y	Do.
162729	do	W. J. Saylor	456	456	1	1906	Elkton, Md	Philadelphia, Pa.
162873	do	W. J. Turck	334	334	1	1905	Rondout, N. Y	New York, N. Y.
162716	Scow	W. M. No. 1	46	46	0	1902	Hadlock, Wash	Port Townsend, Wash.
63055	Canal boat	W. M. Barton	133	124	1	1891	Lockport, N. Y	New York, N. Y.
62787	do	W. M. Keith	108	103	1	1877	Whitehall, N. Y	Albany, N. Y.
62963	do	W. M. Moran	143	143	0	1895	Champlain, N. Y	New York, N. Y.
62936	Barge	W. M. Rogers	168	159	0	1892	Kennebunk Port, Me	Boston, Mass.
63076	Canal boat	W. N. Sweet	105	100	1	1902	Whitehall, N. Y	Albany, N. Y.
62909	do	W. O. Ray	102	97	1	1888	Orwell, Vt	Plattsburg, N. Y.
62759	do	W. R. Wheeler	105	105	1	1875	Baltimore, Md	Albany, N. Y.
162528	do	W. S. Bennett	103	98	1	1904	Champlain, N. Y	Plattsburg, N. Y.
163034	Scow	W. S. M. Co	11	11	0	1901	Lopez, Wash	Port Townsend, Wash.
162779	Canal boat	W. W. Richards	102	97	1	1906	Rondout, N. Y	Plattsburg, N. Y
62886	Barge	W. W. Skiddy	200	190	1	1887	City Island, N. Y	Stamford, Conn.
62923	Canal boat	W. W. Wilmett	124	118	1	1888	Whitehall, N. Y	Plattsburg, N. Y.
162945	Barge	W. J. B. Shull	86	86	4	1906	Beaufort, N. C	Beaufort, N. C.
62918	Canal boat	W. Millard's Sons	117	111	1	1890	Whitehall, N. Y	Plattsburg, N. Y.
62919	do	W. S. and A. L. Rogers	106	101	1	1889	Moses Kill, N. Y	Burlington, Vt.
63028	Scow	Wag	11	11	0	1900	Ketchikan, Alaska	Ketchikan, Alaska.
63021	do	Waldron	7	7	0	1900	Port Angeles, Wash	Port Townsend, Wash.
63023	Barge	Walle	31	31	2	1900	East Grand Forks, Minn	Pembina, N. Dak.
62978	Scow	Walt	7	7	0	1896	Anacortes, Wash	Port Townsend, Wash.
62974	do	Walter	6	6	0	1897	Point Roberts, Wash	Do.
63064	Barge	Walter	209	209	0	1891	Elkton, Md	New York, N. Y.
162997	do	Walter Crane	208	208	....			Do.
62763	Canal boat	Walter Green	99	95	1	1875	Champlain, N. Y	Plattsburg, N. Y.
162877	do	Walter Howel	61	61	1	1886	Lockport, N. Y	Buffalo, N. Y.
62858	Barge	Walter A. Sherman	519	493	6	1882	Buffalo, N. Y	Ogdensburg, N. Y.
62927	Canal boat	Walter G. White	102	97	1	1891	Champlain, N. Y	Plattsburg, N. Y.
63090	Barge	Walter H. Gahagan	275	275	15	1888	Philadelphia, Pa	New York, N. Y.
163159	Canal boat	Walter H. Yell	104	99	1	1907	Whitehall, N. Y	Plattsburg, N. Y.
62917	do	Walter J. Eaton	90	86	1	1890	Champlain, N. Y	Do.
62751	do	Walter L. Clark	104	99	1	1875	do	Do.
62989	Barge	Walter P. Crane	319	319	0	1894	Rondout, N. Y	New York, N. Y.
62949	do	Walton	457	457	1	1896	Elizabeth, N. J	Do.
62869	Canal boat	Wanderer	104	99	1	1883	Fort Miller, N. Y	Plattsburg, N. Y.
63036	Barge	Warfield	144	128	2	1901	Port Richmond, N. Y	Baltimore, Md.
63029	Canal boat	Warner Miller Co	136	136	1	1888	Durhamville, N. Y	New York, N. Y
63066	Barge	Warren	184	184	0	1894	Port Richmond, N. Y	Do.
62859	Canal boat	Warren Brown	106	101	1	1882	Fort Ann, N. Y	Plattsburg, N. Y.
62999	Barge	Warrior	311	281	0	1899	Weehawken, N. J	New York, N. Y.
39708	do	[3] Warwick	405	405	1	1897	Elkton, Md	Philadelphia, Pa.
26474	do	Washington	1,801	1,751	3	1849	New York, N. Y	Bath, Me.
63092	do	Washington	346	333	2	1897	Baltimore, Md	Norfolk, Va.

[1] Formerly barge Edwin A.

[2] Formerly {a st. p. Canton. b barge N. Y. P. N. R. R. Barge No 4

[3] Formerly barge Gladiolus.

Digitized by Google

UNRIGGED Merchant Vessels of the United States—Continued.

Official No.	Class.	Name of vessel.	Gross tonnage.	Net tonnage.	Crew.	When built.	Where built.	Home port (where permanent document issues).
163020	Scow	Washington	198	198	0	1906	Seattle, Wash	Port Townsend, Wash.
163039	do	Washington No. 1	150	150	0	1906	do	Do.
163040	do	Washington No. 3	95	95	0	1906	do	Do.
63004	Barge	Washougal	710	675	2	1898	Portland, Oreg	Portland, Oreg.
63080	Scow	Wasp	15	15	0	1902	Wales Island, Alaska	Ketchikan, Alaska.
62994	do	Wat	18	18	0	1896	Anacortes, Wash	Port Townsend, Wash.
63030	Barge	Water Queen	165	165	1	1900	Leavenworth, Ind	Cincinnati, Ohio.
63073	do	Watertown	440	414	1	1902	Weehawken, N. J	New York, N. Y.
63016	do	Watkins	110	95	0	1900	Brooklyn, N. Y	Do.
62937	do	Waul	230	230	0	1892	Lake Charles, La	Pensacola, Fla.
62947	House boat	Waunegan	58	58	3	1893	Oswego, N. Y	Cape Vincent, N. Y.
162816	Canal boat	Wayne Knight	100	95	1	1880	Tonawanda, N. Y	Plattsburg, N. Y.
81273	House boat	Wayward	40	40	1	1890	South Boston, Mass	New York, N. Y.
162067	Canal boat	Weber Brothers	100	95	1	1892	Northumberland, N. Y	Plattsburg, N. Y.
126402	Barge	[1] Weehawken	238	227	0	1886	Camden, N. J	New York, N. Y.
63099	Canal boat	Webster Wagner	124	118	1	1881	Palatine, N. Y	Plattsburg, N. Y.
63045	Barge	Weir	311	275	2	1901	Bath, Me	Fall River, Mass.
162788	do	Welcome	53	53	2	1906	Buffalo, N. Y	Buffalo, N. Y.
62852	Canal boat	Wesley Petitt	109	103	1	1881	Schuylersville, N. Y	Albany, N. Y.
62862	Scow	West	80	76	2	1882	Brooklyn, N. Y	New York, N. Y.
62883	Barge	West End	121	121	3	1887	Millbridge, Me	Gloucester, Mass.
162571	Canal boat	West End	101	96	1	1890	Schuylersville, N. Y	Plattsburg, N. Y.
62955	Barge	West Farms	148	148	0	1895	Long Island, City, N. Y	New York, N. Y.
62952	do	Westmoreland	256	256	0	1889	Port Richmond, N. Y	Do.
62991	do	West Superior	134	134	8	1898	West Superior, Wis	Duluth, Minn.
63038	do	Weverton	145	128	2	1901	Port Richmond, N. Y	Baltimore, Md.
162502	do	Wheatland	188	188	1	1888	Wilmington, Del	Perth Amboy, N. J.
62891	do	Wheeler and Howes	256	249	1	1887	South Rondout, N. Y	New York, N. Y.
62965	do	Wheeling	132	92	2	1897	Baltimore, Md	Baltimore, Md.
63061	do	Whirlwind	485	472	1	1902	Perth Amboy, N. J	Bath, Me.
162329	do	White Ball	611	611	2	1904	do	New York, N. Y.
63072	do	White Band	164	157	1	1899	Watervliet, N. Y	Perth Amboy, N. J.
26247	do	White Cloud	243	231	2	1853	Clayton, N. Y	Baltimore, Md.
63053	Scow	Whitecrest No. 1	17	17	0	1901	Anacortes, Wash	Port Townsend, Wash.
63078	do	Whitecrest No. 2	17	17	0	1902	do	Do.
63096	Barge	Whitehead Brothers Co	233	233	0	1903	Rondout, N. Y	New York, N. Y.
162123	do	Whiteport	211	191	1	1903	Brooklyn, N. Y	Do.
62944	do	Whitestone	291	283	1	1893	Jersey City, N. J	Do.
201933	House boat	White Swan	38	38	1	1905	Brooklyn, N. Y	Do.
23992	Barge	[2] Wicomico	199	189	1	1871	New Brunswick, N. J	Philadelphia, Pa.
63095	do	Wicomico	418	418	2	1902	Elkton, Md	Baltimore, Md.
162697	do	Wigwam	9	9	1	1906	Rock Island, Ill	Rock Island, Ill.
62956	do	Wigton	154	154	0	1894	Champlain, N. Y	New York, N. Y.
62971	do	Wilburine	185	185	0	1896	South Rondout, N. Y	Do.
63068	do	Wilcox	142	124	9	1902	Portland, Oreg	Portland, Oreg.
62959	do	Wild West	227	227	1	1888	South Rondout, N. Y	New York, N. Y.
63067	do	Wilkinson	178	178	0	1892	Elkton, Md	Do.
62899	do	Will	122	116	2	1888	Jersey City, N. J	Do.
62901	do	Will	180	171	3	1875	Brooklyn, N. Y	Do.
162961	do	†Willard	306	291	0	1906	Gildersleeve, Conn	Hartford, Conn.
62948	Canal boat	Will Higgins	75	71	1	1884	Glens Falls, N. Y	Albany, N. Y.
63035	Barge	William	287	287	0	1900	Rondout, N. Y	New York, N. Y.
62970	do	William Donaldson	397	397	1	1898	Elkton, Md	Philadelphia, Pa.
162834	Canal boat	William Easton	107	102	1	1891	Tonawanda, N. Y	Plattsburg, N. Y.
163033	Barge	William Franklin	197	197	2	1906	West Haven, Conn	New York, N. Y.
162906	Scow	William G	10	10	0	1906	Bellingham, Wash	Port Townsend, Wash.
62900	Canal boat	Wm. Guindon	103	98	1	1888	Champlain, N. Y	Plattsburg, N. Y.
62925	do	William Harris	99	94	1	1883	Fort Miller, N. Y	Do.
62951	Scow	Wm. Heissenputtel	150	150	0	1882	Lewisburg, Pa	New York, N. Y.
162752	Barge	Wm. Higgins No. 14	147	147	1			Do.
80843	do	Wm. Hill	11	6	1	1881	Hunting Quarter, N. C	Elizabeth City, N. C.
62928	Canal boat	William Horre	98	93	1	1890	Fort Edward, N. Y	New York, N. Y.
62964	Barge	Wm. Jagels	75	75	0	1897	Hoboken, N. J	Do.
63082	Canal boat	William Parker	109	103	1	1879	Lockport, N. Y	Plattsburg, N. Y.
62914	do	William Powers	92	88	1	1889	Champlain, N. Y	Do.
162604	Barge	William R	386	386	1	1904	Rondout, N. Y	New York, N. Y.
162574	Canal boat	William Revees	108	98	1	1876	Buffalo, N. Y	Albany, N. Y.
62912	do	William Ryan	104	99	1	1889	Northumberland, N. Y	Do.
62845	do	William Singleton	118	112	1	1880	Fort Miller, N. Y	Plattsburg, N. Y.
62895	do	William Sinnott	101	96	1	1888	Champlain, N. Y	Do.
26541	Barge	William Tobin	64	61	1	1866	Brooklyn, N. Y	New York, N. Y.
62784	Canal boat	William A. Ashley	98	93	1	1877	Fort Ann, N. Y	Albany, N. Y.
62854	do	Wm. A. Crombie	113	107	1	1881	do	Plattsburg, N. Y.
63091	Barge	Wm. A. Smoot	336	336	1	1894	Elkton, Md	Tuckerton, N. J.
162736	Canal boat	William A. Street	123	123	1	1880	Durhamville, N. Y	New York, N. Y.
62518	Barge	William A. Sumner	283	269	2	1866	East Albany, N. Y	Do.

[1] Formerly st.s. {a Charles A. Pool. b N. Y. Cent'l Lt'g Co. No. 11. c New York Central No. 11.

[2] Formerly barge {a Surprise. b P. R. R. 701.

† Exempt, March 31, 1907.

Digitized by Google

UNRIGGED MERCHANT VESSELS OF THE UNITED STATES—Continued.

Official No.	Class.	Name of vessel.	Gross tonnage.	Net tonnage.	Crew.	When built.	Where built.	Home port (where permanent document issues).
62983	Barge	Wm. B. Blades	340	340	1	1897	Elkton, Md	Philadelphia, Pa.
62933	do	Wm. B. Kibbee	365	348	2	1892	New Baltimore, N. Y	Albany, N. Y.
62967	Canal boat	Wm. C. Bloomingdale	102	97	1	1897	Champlain, N. Y	Plattsburg, N. Y.
62844	Barge	William C. Egerton	466	439	0	1880	Brooklyn, N. Y	New York, N. Y.
162185	do	Wm. C. Moore	465	465	2	1904	Tottenville, N. Y	Do.
162594	do	Wm. D. Cunningham	218	218	1	1905	Kingston, N. Y	Do.
63032	do	William E. Baxter	337	337	1	1901	Brooklyn, N. Y	Do.
162400	do	William F. Donovan	247	247	1	1904	Rondout, N. Y	Do.
62975	Scow	William F. Fisher	307	307	3	1896	Perth Amboy, N. J	Perth Amboy, N. J.
63054	Canal boat	William F. Monk	154	154	1	1901	Whitehall, N. Y	New York, N. Y.
63097	Barge	Wm. H. Elliott	374	374	1	1903	Rondout, N. Y	Do.
162057	do	Wm. H. Gorry	242	242	1	1900	Sleightsburg, N. Y	Do.
62920	Canal boat	William H. Knapp	142	135	1	1889	Albion, N. Y	Buffalo, N. Y.
62366	Barge	William H. McCleve	238	226	2	1868	New Baltimore, N. Y	Albany, N. Y.
162989	do	William H. Maxwell	146	146	2	1893	Elkton, Md	New York, N. Y.
162134	Canal boat	Wm. H. Mosso	106	98	1	1903	Watervliet, N. Y	Albany, N. Y.
62958	do	Wm. H. Smith	82	82	0	1882	Ithaca, N. Y	New York, N. Y.
62870	do	Wm. H. Timmans	101	96	1	1884	West Haven, Vt	Plattsburg, N. Y.
63056	do	William I. Higgins	100	95	1	1901	Whitehall, N. Y	Do.
63084	Barge	William I. McIlroy	332	332	0	1901	Sleightsburg, N. Y	New York, N. Y.
62892	do	William J. Burlee	340	329	0	1888	Jersey City, N. J	Do.
162313	do	William J. Fransioli	330	330	1	1899	Port Richmond, N. Y	Do.
62921	Canal boat	William J. Howard	107	102	1	1890	Whitehall, N. Y	Albany, N. Y.
63000	Barge	Wm. J. Lynch	245	245	0	1895	Port Richmond, N. Y	New York, N. Y.
63034	do	Wm. J. McIlvain	374	374	1	1896	Elkton, Md	Philadelphia, Pa.
63027	Canal boat	William J. Perkins	100	95	1	1878	Fort Ann, N. Y	Plattsburg, N. Y.
62924	do	Wm. J. Retallick	98	93	1	1891	West Troy, N. Y	Albany, N. Y.
63093	Barge	Wm. J. Wilson	381	381	2	1903	Brooklyn, N. Y	New York, N. Y.
162795	Canal boat	Wm. P. Riley	105	99	1	1906	Watervliet, N. Y	Albany, N. Y.
81144	Barge	William R. McCabe	246	246	1	1887	Milford, Del	Norfolk, Va.
63083	do	William S. Wolle	338	327	....	1902	Rondout, N. Y	New York, N. Y.
62960	do	Wm. T. Howes	249	249	1	1891	South Rondout, N. Y	Do.
63052	do	Wm. V. Driscoll	266	266	1	1901	Brooklyn, N. Y	Do.
63070	do	William W. Curtin	308	308	1	1898	Elkton, Md	Philadelphia, Pa.
63081	do	Wm. Guinan Howard	335	335	1	1902	Rondout, N. Y	New York, N. Y.
26974	do	William and James	81	77	1	1864	Sussex, Del	Norfolk, Va.
62897	do	[1] Wm. and Jos. Hagan	234	223	2	1875	Oyster-Risöer, Norway	Fall River, Mass.
62945	do	Williamsburgh	277	277	0	1891	Jersey City, N. J	New York, N. Y.
62934	do	Willie	230	220	1	1892	Lake Charles, La	Galveston, Tex.
63069	do	Willie	185	185	0	1895	Port Richmond, N. Y	New York, N. Y.
63041	do	Willie Eck	298	298	0	1900	Rondout, N. Y	Do.
162060	do	Willie Guinan	349	349	1	1903	do	Do.
62877	Canal boat	Willie Ryan	107	102	1	1885	Whitehall, N. Y	Plattsburg, N. Y.
62926	do	Willie H. Doherty	99	94	1	1891	Orwell, Vt	Do.
162056	do	Willie J. Carbray	101	96	1	1903	Champlain, N. Y	Do.
163176	do	Willie P. Herbert	112	107	1	1895	Lockport, N. Y	Do.
62954	Barge	Willie S	303	303	0	1894	Kingston, N. Y	New York, N. Y.
162982	do	Willis Star	187	187	1	1896	Perth Amboy, N. J	Do.
62893	Canal boat	Willis G. Fisher	100	95	1	1888	Whitehall, N. Y	Plattsburg, N. Y.
63086	Barge	Wilmot	226	226	1	1903	Texas City, Tex	Galveston, Tex.
63089	do	Winchester	145	128	2	1903	Port Richmond, N. Y	Baltimore, Md.
63017	do	Winona	67	67	0	1900	Fountain City, Wis	La Crosse, Wis.
163081	do	Winthrop N. Tuttle	209	209	1	1903	Rondout, N. Y	New York, N. Y.
62973	do	Wisconsin	105	105	0	1898	Ballard, Wash	Seattle, Wash.
162866	do	Wissahickon	400	400	2	1906	Camden, N. J	Philadelphia, Pa.
63009	Dredge	Withlacoochee No. 1	163	163	1	1900	Inglis, Fla	Ceder Keys, Fla.
63018	do	Withlacoochee No. 3	226	226	1	1900	do	Do.
63039	Barge	Withlacoochee No. 5	381	381	1	1901	do	Do.
63063	do	Withlacoochee No. 6	381	381	1	1901	do	Do.
63074	do	Withlacoochee No. 7	181	167	2	1902	do	Do.
63079	do	Withlacoochee No. 8	381	381	1	1902	do	Do.
63098	do	Withlacoochee No. 11	173	173	1	1903	Port Inglis, Fla	Do.
162110	do	Withlacoochee No. 12	173	173	1	1903	do	Do.
162111	do	Withlacoochee No. 13	173	173	1	1903	do	Do.
162296	do	Withlacoochee No. 14	173	173	1	1904	do	Do.
162699	do	Withlacoochee No. 15	291	291	1	1906	do	Do.
162755	do	Withlacoochee No. 16	291	291	1	1906	do	Do.
162905	do	Withlacoochee No. 17	291	291	1	1906	do	Do.
163045	do	WITHLACOOCHEE No. 18	93	93	1	1906	do	Do.
163153	Scow	Wolverine	406	406	1	1907	Winslow, Wash	St. Michael, Alaska.
163167	Canal boat	Wonder	106	99	1	1891	Watervliet, N. Y	Albany, N. Y.
162740	Barge	Wonderland	259	259	4	1906	Parkersburg, W. Va	Wheeling, W. Va.
63077	do	Woodmont	304	292	2	1901	Port Richmond, N. Y	Baltimore, Md.
63071	do	Wyandotte	251	245	2	1902	Wilmington, Del	Philadelphia, Pa.
62741	do	Wyoming	277	264	3	1874	Rondout, N. Y	New York, N. Y.

[1] Formerly Norwegian bark Zephyr.

Digitized by Google

UNRIGGED MERCHANT VESSELS OF THE UNITED STATES—Continued.

Official No.	Class.	Name of vessel.	Gross tonnage.	Net tonnage.	Crew.	When built.	Where built.	Home port (where permanent document issues).
		Y.						
65062	Barge	Yale Blue	339	339	0	1900	South Rondout, N. Y.	New York, N. Y.
65064	do	Yankee	531	531	0	1902	Long Island City, N. Y.	Do.
65059	Scow	Yip	8	8	0	1897	Fairhaven, Wash.	Port Townsend, Wash.
65056	Barge	Ymir	152	152	2	1895	Essex, Mass.	Boston, Mass.
65052	do	Yonkers	428	395	0	1887	Brooklyn, N. Y.	New York, N. Y.
48627	do	[1] York	361	361	1	1895	Elkton, Md.	Philadelphia, Pa.
65054	do	York	86	82	3	1891	Boston, Mass.	Portsmouth, N. H.
65060	do	Yorktown	417	397	0	1900	Brooklyn, N. Y.	New York, N. Y.
27595	do	Yosemite	105	100	0	1873	Damariscotta, Me.	Do.
162044	do	Youghiogheny	154	109	2	1903	Baltimore, Md.	Baltimore, Md.
65057	do	Young America	246	246	0	1892	Port Richmond, N. Y.	New York, N. Y.
		Z.						
66021	Canal boat	Zelia D. Lafayette	94	89	1	1885	Northumberland, N. Y.	Albany, N. Y.
66028	Scow	Zenith	30	30	1	1899	West Superior, Wis.	Marquette, Mich.
28059	Barge	Zephaniah Steelman	230	218	5	1868	Absecon, N. J.	New York, N. Y.
66026	Scow	Zip	6	6	0	1898	Blaine, Wash.	Port Townsend, Wash.

[1] Formerly barge Louis B. Tucker.

Digitized by Google

PART IV.

LOSS OF AMERICAN VESSELS REPORTED DURING FISCAL YEAR 1907.

Digitized by Google

LOSS OF AMERICAN VESSELS REPORTED DURING FISCAL YEAR 1907.

The losses embraced in this list are classified as follows:
1. *Foundered.* Casualties due to leaking or capsizing of vessels, including vessels lost at sea, not due to causes 3 or 4, and vessels not reported after sailing.
2. *Stranded.* Casualties due to vessels running aground, striking rocks, reefs, bars, etc.
3. *Collided.* Collision between vessels only.
4. *Burned.* Casualties due to fire.
5. *Abandoned.* Abandonment at sea (but not abandonment due to age).
6. Self-explanatory causes, not included in preceding classification.

[Steel vessels in SMALL CAPITALS, iron vessels in *italics*.]

SAILING VESSELS.

Official No.	Rig.	Name of vessel.	Gross tonnage.	Year built.	On board.	Lives lost.	Casualty.		
							Nature.	Date.	Place.
119	Sch	A. Heaton	166	1851	5	0	Stranded	Jan. 24, 1907	Outer Brewster Island, Boston Bay, Mass.
1247	Sch	A. A. Rowe	45	1859	6	0	do	Oct. 19, 1906	Egmont Key, Fla.
1243	Sch	A. J. Chapman	48	1860	0	0	do	Sept. 27, 1906	Wrights Mill Beach, Fla.
105247	Sch	A. P. Emerson	243	1873	6	0	Foundered	Dec. 3, 1906	Off Cape Sable, N. F.
106923	Sch	Abram Smith	372	1892	7	0	Stranded	Oct. 8, 1906	Duck Island, Lake Huron.
403	Sch	Ada Medora	290	1867	7	0	do	Oct. 6, 1906	Buffalo, N. Y.
106324	Sch	Adam W. Spies	1,222	1884	10	0	do	Dec. 1, 1906	40 miles west of Stirrup Key, Fla.
511	Sch	Addie	80	1867	3	0	do	Jan. 24, 1907	Turtle Island Ledge, Me.
1882	Shp	Agenor	1,487	1870	17	0	do	July 6, 1906	Yuki, Japan.
105814	Sch	Agnes	14	1878	3	3	do	Sept. 27, 1906	Bayou Labatre, Ala.
107725	Sch	Agnes	8	1899	0	0	do	do	Dauphin Island, Ala.
1926	Sch	Agnes L. Potter	279	1870	5	0	do	Aug. 28, 1906	Cleveland, Ohio.
107116	*Sch	Alaska	855	1894	4	4	do	Feb. 18, 1907	Peaked Hill Bar, Mass.
125366	Sch	Altama	31	1871	6	0	do	Sept. 27, 1906	Pensacola Bay, Fla.
1015	Sch	Anadir	73	1867	5	0	Foundered	1900	Off Port Jefferson. N. Y.
106460	Sch	Andrew Adams	812	1887	8	0	Stranded	Jan. 31, 1907	Baru Island, near Cartagena, Colombia.
105394	Sch	Anna	488	1874	7	0	do	Apr. 29, 1907	Campobello Island, N. B.
106744	Sch	Anna Evans	6	1889	3	0	Foundered	1904	Mobjack Bay, Va.
106767	Sch	Anna M. Stammer	419	1890	8	8	do.[1]	(1)	(1)
107459	Sch	Annie	15	1899	2	0	Stranded	1906	Brunswick, Ga.
106514	Sch	Annie Root	47	1887	2	0	do	Mar. 31, 1905	Galveston Bar, Tex.
105899	Sch	Annie L. Henderson	428	1880	7	0	Burned	Sept. 1, 1906	Bangor, Me.
106540	*Sch	Annie M. Ash	1,258	1888	5	0	Foundered	Jan. 20, 1907	Off Fire Island, N. Y.
106254	Sch	Arthur C. Wade	699	1884	7	0	Stranded	Mar. 26, 1907	St. Helena Shoals, Savannah River, S. C.
106896	Sch	Asa T. Stowell	419	1891	7	7	Foundered[2]	(2)	(2)
7207	Sch	B. F. Sutter	36	1865	7	0	Stranded	Sept. 27, 1906	Pensacola Bay, Fla.
3653	*Sch	Bala	678	1895	3	3	Foundered	Feb. 5, 1907	Off Atlantic City, N. J.
3351	Sch	Bat	101	1874	4	0	Stranded	Aug. 20, 1906	Grand Manan, N. B.
3086	Sch	Belle Wooster	479	1878	7	0	Foundered	Dec. 11, 1902	60 miles east of Cape Ann, Mass.
2126	Sch	Billow	31	1838	2	0	Stranded		Crotch Island, Stonington, Me.
115982	Sch	Blanche Morgan	44	1884	8	0	Collided with barge Lancaster.	Jan. 9, 1907	Brooklyn, N. Y.
3006	Bkn	Bonny Doon	570	1876	8	0	Stranded	Dec. 6, 1906	Stone Horse Shoal, Mass.
3758	*Sch	*Buena Ventura*	1,660	1871	5	3	Foundered	Dec. 7, 1906	Off Montauk Point, N. Y.
125883	Sch	C. P. Dixon	717	1881	8	8	do.[3]	(3)	(3)
127367	Sch	Carrie N. Chase	48	1899	7	0	Stranded	Sept. 27, 1906	Fisherville, Fla.
125075	Bk	Carrollton	1,450	1872	15	0	do	Dec. 26, 1906	Midway Island, Pacific Ocean.
4953	Sch	Casper Heft	107	1856	4	0	do	Dec. 24, 1906	Smiths Point, Va.
126365	Sch	Cassie F. Bronson	1,124	1886	9	0	do	Sept. 17, 1906	Near Cape Fear, N. C.
1925	Slp. y	Catharine	12	1870	0	0	Foundered	1906	Christiana River, Del.
201826	Sch	Catherine G. Howard	122	1905	23	0	Stranded	Apr. 21, 1907	Off Seguin, Me.
125702	Bk	Charles Loring	552	1878	10	0	Collided with st. s. Seneca	Feb. 2, 1907	Off Sandy Hook, N. J.
126353	Sch	Charles F. Tuttle	776	1886	8	0	Abandoned	Sept. 17, 1906	Charleston, S. C.
125938	Sch	Charles L. Mitchell	597	1881	7	0	do	Dec. 8, 1906	Off Cape Henry, Va.
126087	Sch	Charles W. Parker	57	1883	11	0	Stranded	Apr. 23, 1907	Absecon Inlet, N. J.
125305	Sch	Charlotte Ann Pigot	28	1874	3	0	do	Dec 19, 1906	Port Royal, S. C.
126802	Sch	Chauncey E. Burk	916	1891	9	0	do	Sept. 6, 1906	Sandy Point, Abaco, Bahamas.

[1] Sailed from Gulfport, Miss., September 11, 1906, for Cartagena, Colombia. Capsized and towed into Key West, January 16, 1907.
[2] Sailed from Pensacola, Fla., September 22, 1906, for Habana, Cuba, and has not since reported.
[3] Sailed from Philadelphia, Pa., August 30, 1906, for Fajardo, P. R., and has not since reported.

Digitized by Google

Loss of American Vessels Reported during Fiscal Year 1907—Continued.

Sailing Vessels—Continued.

Official No.	Rig.	Name of vessel.	Gross tonnage.	Year built.	On board.	Lives lost.	Casualty.		
							Nature.	Date.	Place.
85267	*Sch	Checotah	658	1870	7	0	Foundered	Oct. 30, 1906	Off Harbor Beach, Mich.
4548	Sch	City of Toledo	245	1865	7	0	Struck bridge	July 21, 1906	Detroit, Mich.
126206	Sch	Clara R. Grimes	34	1884	8	0	Stranded	Sept. 27, 1906	Pensacola Bay, Fla.
127730	Sch	Cohasset	965	1903	5	0	Burned	Jan. 22, 1907	Canton, Md.
4123	Sch	Collins Howes, jr	33	1866	2	0	Stranded	Oct. 25, 1906	Saddle Island, Me. (Penobscot Bay).
5796	Bk	Coloma	852	1869	10	0	Abandoned	Dec. 7, 1906	Off Cape Beale, B. C.
107334	Slp. y	Coot	11	1898	0	0	Burned	Dec. 21, 1905	North Haven, Me.
4032	Sch	Cornelia	60	1866	3	0	Foundered	Aug. 10, 1906	Back Creek, Va.
201889	Slp	D. W.	5	1904	0	0	Stranded	Sept. 27, 1906	Pensacola Bay, Fla.
157048	Sch	Daisy	33	1881	5	1	do	Sept. 26, 1906	Horn Island, Miss.
157538	*Sch	Darby	1,513	1899	5	0	Foundered	Feb. 5, 1907	Off Atlantic City, N. J.
6038	Sch	Diadem	67	1855	3	0	Stranded	July 25, 1906	Ash Island, Me. (Penobscot Bay).
157630	Slp. y	Dolphin	5	1896	1	0	Struck dock	Oct. 12, 1906	Milwaukee, Wis.
6081	Sch	Dream	12	1879	4	0	Stranded	May 12, 1906	Savannah, Ga.
8903	Sch	E. C. Hay	63	1873	4	0	Collided with Dan. st. s. C. F. Tietgen.	June 28, 1906	Off Desbrosses street, New York, N. Y.
115846	Sch	Eaglet	130	1882	4	0	Collided with French cruiser Jurien de la Gravière.	July 10, 1906	North River, N. Y.
136430	Sch	Edgar Randall	62	1894	8	0	Collided with Dutch st. s. Delta.	Dec. 14, 1906	Off Mobile, Ala.
7343	Sch	Edward Wright	23	1851	2	2	Capsized	Oct. 6, 1906	Near Thomas Point, Md., Chesapeake Bay.
135490	Sch	Eldora	52	1881	2	0	Foundered	Nov. 5, 1906	52 miles NNW. Cultivator Shoals, Me.
135939	*Sch	Elizabeth	25	1887	2	0	Struck pier	Oct. 19, 1905	Menominee, Mich.
8827	Sch	Ella Powell	140	1872	2	1	Foundered	Oct. 11, 1906	Off New London, Conn.
136243	Sch	Ella G. Eells	256	1891	5	4	Stranded	July 4, 1906	Libby Island, Me.
136689	Sch	Ellen F. Gleason	72	1898	14	0	Collided with Br. st. s. Winifredian.	Feb. 5, 1907	300 miles NE. of Boston, Mass.
135142	Sch	Ellen M. Mitchell	379	1875	7	0	Stranded	May 16, 1907	Stanley Ledge, west of Great Wass Island, Me.
136411	Sch	Elmer E. Randall	56	1893	8	0	Foundered	Sept. 26, 1906	75 miles off Mobile, Ala.
136873	Slp	Elsia Marie	16	1901	1	0	do	Mar. 22, 1907	Between Anclote, Fla., and Egmont Key, Fla.
8536	Sch	Emily and Irene	33	1869	3	0	Stranded	June 1, 1907	Great Peconic Bay, N. Y.
135565	Sch	Emma Claudina	195	1882	8	0	Foundered	Nov. 14, 1906	Off Cape Elizabeth, Grays Harbor, Wash.
135836	Sch	Emma S	50	1885	4	4	do	Oct. —, 1906	Off Charleston, S. C.
105189	Sch	Emma R. Harvey	286	1872	7	2	Stranded	Dec. 4, 1906	Digby Gut, N. S.
8144	Sch	Era	134	1847	14	0	do	July 27, 1906	Pointe Plate, Miquelon.
135480	Bk	Ethel	734	1881	11	2	do	Sept. 17, 1906	Singleton Swash, S. C.
136773	Sch	Ethel	7	1899	3	1	Foundered	Sept. 27, 1906	Heron Bay, Ala.
8641	Sch	Evening Star	8	1870	4	0	Stranded		
135747	Sch	Everett Webster	476	1883	8	0	Abandoned	Apr. 12, 1907	Off Cape Hatteras, N. C., lat. 41° 41′ N., lon. 57° 10′ W.
135245	Sch	Excelsior	348	1876	19	0	Stranded	Aug. 30, 1906	Nelsons Lagoon, Alaska.
120896	Sch	Fannie Reiche	463	1892	7	0	Collided with sch. Martha E. Wallace.	Dec. 23, 1905	Off Winter Quarter Light, Va.
121233	Slp	Felicidad	6	1901	3	1	Foundered	Jan. 12, 1907	Off Isla de Ramos, P. R.
120741	Sch	Fileman	174	1889	5	0	do	Jan. 22, 1907	Off Cape Elizabeth, Me.
201299	Sch	Florence	10	1903	3	1	Stranded	Oct. 20, 1905	Egowik, Alaska.
9677	Sch	Florence I. Lockwood	299	1867	6	0	do	Dec. 6, 1906	Chincoteague Inlet, Va.
120439	Bk	Fluorine	386	1881	9	0	do	Sept. 27, 1906	Cat Island, Miss.
121253	Sch	Francis and Margery	40	1902	6	0	do	do	Pensacola, Fla.
120005	Sch	Frank Butler	74	1869	3	0	do	Oct. 23, 1906	Windmill Point, Va. (Chesapeake Bay.)
120272	*Sch	Fred P. Litchfield	1,045	1876	8	0	Foundered	Sept. 26, 1906	Gulf of Mexico. Lat. 26° N., lon. 87° 50′ W.
85222	Sch	G. P. Keagle	42	1872	3	0	Collided with unknown vessel.	Mar. 7, 1899	Hampton Roads, Va.
86280	Bg	Gabrielle	454	1878	8	0	Stranded	May 6, 1907	Jacmel, Haiti.
10142	Sch	Game Cock	59	1851	3	0	do	Apr. 9, 1906	Stonington, Me.
85215	Sch	Gen'l J. L. Selfridge	20	1872	2	0	do	Dec. 12, 1906	Fishermans Island, Va.
85156	Sch	George Edwin	99	1871	4	0	Foundered	July 4, 1906	Off Grand Manan, N. B.
85306	Sch	George V. Jordan	616	1874	8	0	Stranded	Aug. 6, 1906	Pollock Rip Shoals, Mass.
86069	Sch	Gertrude A. Bartlett	374	1889	7	0	Abandoned	Sept. 27, 1906	Lat. 29° 15′ N., lon. 71° 45′ W.
86111	*Sch	Girard	841	1890	3	2	Stranded	Feb. 18, 1907	Highland, Mass.
85794	Sch	Glenullen	73	1883	2	0	do	Oct. 25, 1906	Machias Bay, Me.
86224	Slp	Gracie A	7	1892	0	0	do	Oct. 6, 1906	Squirrel Island, Me.
86380	Sch	Gracie S	9	1897	5	0	do	Sept. 27, 1906	Pensacola Bay, Fla.
85007	Shp	Great Admiral	1,575	1869	18	2	Foundered	Dec. 6, 1906	200 miles W. Cape Flattery, Wash.
95172	Sch. y	Halcyon	67	1866	0	0	do	Sept. —, 1905	Saminar Bay, Santo Domingo.
95383	Sch	Hanover	23	1875	2	0	Stranded	July 3, 1906	Point Lookout, Md.
96076	Sch	Harry Knowlton	317	1890	7	0	Collided with st. p. Larchmont.	Feb. 11, 1907	Off Watch Hill, R. I.
96315	Sch	Harry A. Berwind	996	1895	9	0	Stranded	Sept. 25, 1906	Isle of Pines, W. I.
96047	Sch	Harvest Home	78	1870	3	0	Collided with Br. vessel	1906	Off Cape Cod, Mass.

Digitized by Google

Loss of American Vessels Reported during Fiscal Year 1907—Continued.

SAILING VESSELS—Continued.

Official No.	Rig.	Name of vessel.	Gross tonnage.	Year built.	On board.	Lives lost.	Casualty.		
							Nature.	Date.	Place.
95212	Sch	Hattie Douglas	13	1873	3	0	Cut down by ice	Mar. 12, 1907	Off Sandy Hook, N. J.
202743	Sch	Helen B. Crosby	1,776	1906	11	0	Stranded	Oct. 11, 1906	Inner Bay Ledge, Penobscot Bay, Me.
202544	Sch	Helen J. Seitz	2,547	1905	12	0	do	Feb. 9, 1907	Beach Haven, N. J.
95720	Sch	Helen L. Martin	423	1882	7	0	do	July 11, 1906	Point Breeze, N. F.
3225	Sch	Helen M. Atwood	718	1882	8	0	do	Feb. 18, 1907	Arenas Bank, P. R.
95566	Sch	Henry Sutton	602	1879	7	7	Foundered [1]	(1)	(1)
77105	Sch	Hermit	70	1893	10	0	Collided with st. s. Monterey	Dec. 15, 1906	Off Sandy Hook, N. J.
96237	Sch	Hilary	38	1893	2	0	Stranded	Sept. 27, 1906	Perdido, Fla.
91021	Sch	Hilda	647	1877	7	7	do	Feb. 6, 1907	Diamond Shoals, N. C.
96090	Sch	Horace G. Morse	437	1890	7	2	do	Jan. 19, 1907	Bliss Island, N. B.
95618	Slp	Horn Point	12	1880	3	0	Foundered	May 9, 1907	East Lynnhaven Inlet, Va.
12073	Sch	Idaho	81	1860	3	0	Stranded	Oct. 1, 1897	Great Gull Isle, Me.
100598	Slp	Idella	6	1895	2	0	do	Nov. 1, 1905	Off Seaconnet Point, Narragansett Bay, R. I.
100388	Sch	Irene	33	1885	7	0	do	Feb. 17, 1907	Hospital Key, Tortugas, Fla.
100435	Sch	Irma	6	1888	0	0	do	Sept. 27, 1906	Pensacola Bay, Fla.
100483	Sch	Isabella Gill	585	1891	8	8	Foundered [2]	(2)	(2)
100014	Sch	Island City	423	1871	7	0	Stranded	Aug. 15, 1906	Shediac, New Brunswick.
75774	Slp	J. Daggit	8	1875	4	0	Explosion	Apr. 25, 1907	Albemarle Sound, N. C.
77177	Sch	J. Wago	19	1895	4	0	Stranded	Sept. 27, 1906	Biloxi, Miss.
76941	Sch	J. B. Comstock	325	1891	7	0	do	Oct. 8, 1906	Duck Island, Lake Huron.
201288	Sch	J. F. Whitcomb	167	1904	5	0	do	Mar. 24, 1907	Assateague Beach, Va.
75288	Sch	J. J. Stewart	51	1870	4	0	Foundered	Dec. 11, 1906	James River, Va.
76353	Sch	James D. Dewell	603	1882	7	7	do	Sept. 17, 1906	Off Charleston, S. C.
76084	Sch	James M. Hall	87	1879	4	0	Stranded	Nov. 15, 1906	Long Branch, N. J.
77204	Sch	Jas. P. Collins	13	1895	4	0	do	Sept. 27, 1906	Pensacola Bay, Fla.
76147	Bg	Jennie Hulbert	440	1880	8	0	Abandoned [3]	Sept. 26, 1906	Gulf of Mexico.
76365	Sch	Jennie G. Pillsbury	154	1882	4	0	Stranded	Nov. 27, 1906	Two-Bush Reef, Penobscot Bay, Me.
16436	Sch	Jessie L. Boyce	196	1861	6	0	do	Jan. 10, 1907	Stimpsons Island, Me.
13630	Sch	John Dexter	24	1840	4	0	do	Dec. 14, 1904	East Bay (Pembroke River), Me.
13854	Sch	John Lambert	30	1867	2	0	do	Mar. 23, 1907	Off Angel Island, Cal.
77537	Sch	John A. Allen	43	1902	7	0	Collided with st. s. Vaderland.	July 22, 1906	Off Georges Bank.
76490	Sch	John C. Gregory	379	1884	8	0	Collided with st. s. Ontario	May 4, 1905	Off Gayhead, Mass.
77203	Sch	John H. Kuck	16	1895	2	0	Stranded	Mar. 10, 1907	Lockwood Folly, N. C.
76771	Sch	John I. Snow	196	1888	7	0	do	Jan. 14, 1907	Portsmouth Beach, Va.
13827	Sch	John J. Ward	295	1867	6	0	do	Mar. 6, 1907	Lewes, Del.
13845	Sch	John K. Kirkman	37	1867	3	0	Struck pier	Feb. 7, 1907	Jamestown Island, Va.
75435	Sch	John R. Rees	81	1872	4	0	Foundered	Oct. 10, 1906	Off Dymers Wharves, Va.
75916	Sch	Josie Johnson	27	1877	6	0	Stranded	Sept. 27, 1906	Pensacola Bay, Fla.
75962	Bk	Julia	798	1877	13	0	do	Mar. 27, 1907	Arecibo, P. R.
76719	Sch	Julia D. Schmidt	9	1888	1	0	Foundered	Aug. 19, 1906	Off Thatchers Island, Mass.
161153	Sch	Kauikeaouli	140	1879	7	0	Abandoned	Sept. 27, 1906	Off Hawaii.
14491	*Sch	Kingston	1,070	1875	3	1	Foundered	July 4, 1906	Off Shinnecock, N. Y.
75850	Sch	La Rabida	52	1876	3	0	Stranded	Nov. 25, 1906	Naubinway, Mich.
145845	Sch	Lakewood	586	1900	8	0	Collided with Nor. st. s. Livingstone.	Apr. 29, 1907	Off Cape Hatteras, N. C.
140065	*Sch	Landseer	1,372	1874	4	0	Foundered	Mar. 13, 1907	Off Absecon, N. J.
141639	Sch	Lavinia	40	1877	5	0	Stranded	Dec. 30, 1906	Waikiki, Hawaii.
141302	Slp	Lelia E. Rowley	10	1893	2	0	do	Jan. 1, 1907	Brunswick, Ga.
140063	Sch	Lettie May	45	1874	2	0	do	Oct. 4, 1905	Skilligallee Light-House, Mich.
141260	Sch	Lewis H. Giles	135	1893	10	0	do	Oct. 24, 1906	Wood Island, N. F.
141549	Slp	Lila	6	1898	2	0	Foundered	Sept. 25, 1906	Dauphin Island Bay, Ala.
140349	Sch	Lizzie W. Hunt	9	1879	3	0	Stranded	July 17, 1906	Isle au Haut, Me.
140983	Sch	Loma	19	1889	6	0	do	July 25, 1906	Point Loma Light, Cal.
140949	Sch	Louis	831	1888	10	0	do	June 19, 1907	South Farallon Island, Cal.
14786	Sch	Lugano	174	1867	5	3	do	Nov. 15, 1906	Point Judith, R. I.
140630	Sch	Luis G. Rabel	582	1883	7	0	do	Nov. 18, 1906	Bulls Island, S. C.
90881	Sch	M. H. Perkins	76	1876	14	0	do	Aug. 27, 1906	Rockport, Mass.
90784	*Sch	M. P. Grace	1,934	1875	4	0	do	Nov. 13, 1906	Shinnecock, N. Y.
90652	Sch	Maggie Elizabeth	11	1873	2	0	do	Apr. —, 1902	Cedar Point, Md.
92634	Sch	Maggie Hastings	31	1894	2	0	Foundered	Feb. 18, 1907	Chickahominy River, Va.
92541	Sch	Maggie A. Phillips	95	1893	6	6	do. [4]	(4)	(4)
90256	Slp	Maine	7	1865	1	0	Stranded	Dec. 10, 1905	Napeague, N. Y.
17746	Sch	Margaret Dall	149	1867	5	0	do	Nov. 16, 1906	South Manitou Island, Lake Michigan.
92991	Sch	Margaret S	11	1899	0	0	do	Sept. 27, 1906	Cat Island, Miss.
93312	Sch	Margrette B	13	1902	2	2	do	do	Point of Pines, Ala.
92090	Sch	Marian	258	1889	7	0	do	May 17, 1907	Tupilco, Mex. (SW Frontera.)
90006	Sch	Marion Grimes	72	1868	15	0	do	Sept. 25, 1906	Assateague Beach, Va.
16138	Sch	Marshall Perrin	149	1859	3	2	do	Nov. 16, 1907	Wood Island, Me.

[1] Sailed from Cheverie, N. S., October 18, 1906, and has not since reported.
[2] Sailed from New York, August 17, 1906, for Mayport, Fla., and has not since reported.
[3] Towed into Port Eads, La., October 10, 1906.
[4] Sailed from Baltimore, Md., May 31, 1906, for Gregorytown, Bahamas, and has not since reported.

Digitized by Google

LOSS OF AMERICAN VESSELS REPORTED DURING FISCAL YEAR 1907—Continued.

SAILING VESSELS—Continued.

Official No.	Rig.	Name of vessel.	Gross tonnage.	Year built.	On board.	Lives lost.	Casualty.		
							Nature.	Date.	Place.
92996	Sch	Mary Gray	8	1899	4	0	Foundered	Sept. 27, 1906	Dauphin Island Bay, Ala.
16155	Sch	Mary Steele	69	1866	4	0	do	June 5, 1907	Eastern Point, Mass.
92398	Sch	Mary G. Powers	133	1892	8	0	do	July 2, 1906	Off Newfoundland.
91548	Bk	Mary L. Cushing	1,658	1883	16	0	Stranded	Aug. 21, 1906	Mazatlan, Mexico.
90219	Sch	Mary V. Duncan	56	1870	4	0	Collided with sch. William and James.	Feb. 25, 1906	Chesapeake Bay.
90226	Sch	Mary Lee Newton	112	1868	4	0	Stranded	Nov. 15, 1906	Boston Harbor, Mass.
92368	Sch	Matilda D. Borda	827	1891	8	0	do	July 16, 1906	Gull Shoals, N. C.
90282	Sch	Maud Malloch	116	1868	3	0	do	Jan. 19, 1907	Otter Point, Me.
90948	Sch	Maxim	117	1876	6	6	Foundered [1]	(1)	(1)
91283	Sch	May Richards	530	1880	6	0	Stranded	Oct. 7, 1906	North Bass Island, Lake Erie.
92371	Sch	Merom	925	1891	9	0	do	Oct. 13, 1906	Bonaire, D. W. I.
17362	Sch	Metamora	36	1834	2	0	Foundered	Sept. 9, 1906	New Harbor, Me.
91443	Cat	Mildred	6	1882	2	0	Collided with st. p. Nantucket.	Aug. 29, 1906	Nantucket Harbor, Mass.
92222	Sch	Mildred A. Pope	90	1890	3	0	Collided with st. p. Puritan.	June 29, 1907	Off Falkners Island, Conn.
92287	Sch	Minerva	64	1891	8	0	Foundered	Sept. 27, 1906	Pensacola Bay, Fla.
90396	Sch	Minnette	23	1872	2	0	Collided with barge Ruth	Mar. 21, 1907	San Francisco, Cal.
91975	Sch	Missouri	15	1888	3	3	Foundered	Nov. 13, 1904	Pamlico Sound, N. C.
91985	Sch	Moccasin	15	1888	1	0	do	Oct. 15, 1906	Knights Key, Fla.
92902	*Sch	Montana	852	1870	4	0	do	Jan. 21, 1907	Block Island, R. I.
91696	Sch	Mopang	77	1884	3	0	Stranded	Nov. 7, 1906	Gayhead, Mass.
90055	Sch	Morancy	198	1868	6	0	Foundered	Feb. 27, 1907	70 miles S. Monhegan Island, Me.
17704	Sch	Mystery	31	1868	4	4	Capsized	Mar. 22, 1907	Off Point Pedro, Cal.
145293	Sch	Nan M. Dantzler	224	1882	6	1	Abandoned	Nov. 8, 1906	Off Coatzacoalcos, Mexico.
18469	Sch	Negaunee	640	1867	7	0	Stranded	Sept. 30, 1906	Lake Erie.
130397	Sch	Nellie B	6	1888	0	0	do	Sept. 27, 1906	Pensacola Bay, Fla.
130144	Sch	Nellie Floyd	457	1879	7	1	Foundered	Sept. 18, 1906	18 miles SW. Frying Pan Light, N. C.
130241	Sch	Nelson E. Newbury	658	1882	8	6	do	Sept. 17, 1906	Off Charleston, S. C.
130299	Sch	Nirvana	53	1884	7	0	Stranded	Oct. 17, 1906	Isle of Pines, W. I.
130803	Slp	Norseman	7	1881	1	0	do	1904	South Orrington, Me.
202716	Slp	Nymph	10	1905	1	0	do	Jan. 7, 1907	Hadley, Alaska.
155131	Sch	Old Hickory	29	1886	2	0	do	Sept. 27, 1906	Mobile, Ala.
155363	Sch	Olive	172	1891	0	0	Foundered	do	Mobile River, Ala.
155092	Sch	Oliver S. Barrett	634	1884	9	8	Capsized [2]	Sept. 9, 1906	At sea.
19412	Sch	Olivia	9	1871	3	3	Foundered	Sept. 25, 1906	Dauphin Island Bay, Ala.
155199	Slp. y	OWEENE	24	1891	2	0	Burned	Aug. 19, 1906	Long Island Sound.
150505	Sch	P. T. Barnum	667	1890	8	0	Abandoned	Dec. 19, 1906	30 miles east Bodie Island, N. C.
19878	*Sch	Pactolus	1,199	1865	4	0	Foundered	June 2, 1907	Off Hog Island, Va.
150465	*Sch	Pasadena	2,076	1889	10	2	Stranded	Oct. 8, 1906	Portage Canal Breakwater, Mich.
19737	Sch	Pelican	13		2	0	do	Oct. 2, 1906	Passa Grille, Fla.
150815	*Sch	Pemberton	839	1899	3	0	Burned	Feb. 13, 1907	Off Nobska, Mass.
150889	Ywl. y	Pinta	9	1896	2	0	do	May 21, 1907	Cocoa, Fla.
150996	Sch	Plow Boy	16	1901	2	0	Stranded	Oct. 26, 1906	Waugoshance Light, Lake Michigan.
20457	Bkn	Portland	493	1873	10	0	do	June 19, 1906	San Pedro Harbor, Cal.
150928	*Sch	PROVIDENCE	1,651	1902	8	0	Abandoned	Dec. 3, 1906	Lat. 34° 6′ N., lon. 74° 47′ W.
110652	Sch	R. D. Bibber	769	1884	5	0	Stranded	Sept. 17, 1906	Frying Pan Shoals, N. C.
110223	Sch	Race	28	1875	5	0	do	Oct. 18, 1906	Knights Key, Fla.
110626	Sch	Ralph F. Hodgdon	90	1884	6	0	Burned	Dec. 29, 1906	Bay of Islands, N. F.
201247	Sch	Rapidan	26	1903	8	0	do	Sept. 16, 1906	Lower East Pubnico, N. S.
110270	Bk	Reaper	1,468	1876	15	0	do	July 21, 1906	Port Ludlow, Wash.
21673	Sch	Reindeer	14	1859	0	0	Foundered	Nov. 29, 1906	Broad Cove, Eastport, Me.
111274	Sch	Richard Wainwright	133	1900	10	1	Stranded	Jan. 10, 1907	Bay of St. George, N. F.
5753	*Sch	*Robert*	406	1869	1	0	Foundered	May 14, 1907	Off Barilles Reef, P. R.
111400	Slp	Robert V. Rider	10	1902	3	0	Burned	Feb. 6, 1904	Jones Bay, N. C.
22435	Sch	S. Hale	125	1864	4	0	Foundered	Feb. 11, 1907	Off Stratford, Conn.
141697	*Sch	S. O. Co. No. 90	2,019	1900	9	9	do	Sept. 26, 1906	Off Tortugas, Fla.
115224	Sch	S. R. Lane	72	1873	3	0	do	Apr. 5, 1907	Mile End, Boston, Mass.
116402	Sch	Sagamore	1,415	1891	10	0	Collided with Nor. st. s. Edla	May, 12, 1907	Vineyard Sound, Mass.
115731	Sch	Samuel C. Holmes	79	1880	4	0	Stranded	Nov. 15, 1906	Off Long Branch, N. J.
115150	*Sch	Samuel H. Foster	672	1873	7	0	do	Oct. 9, 1906	Portage Canal, Mich.
22972	Sch	Samuel H. Sharp	236	1862	6	0	do	Jan. 25, 1907	Cape May, N. J.
23892	Sch	Samuel R. Waite	39	1870	5	0	do	July 3, 1906	Cove Point, Va.
115571	Slp	Sarah	11	1877	0	0	do	Apr. 1, 1907	Pensacola, Fla.
23525	Sch	Sardinian	124	1859	5	0	do	Apr. 18, 1907	Metinic Island, Me.
116782	Slp. y	Sea Flower	7	1896	4	0	do	Jan. 14, 1907	Green Bay, Wis.
115064	Shp	Sea Witch	1,289	1872	16	0	Abandoned	Dec. 7, 1906	Lat. 45° 41′ N., lon. 127° 30′ W.
116415	Sch	Sehome	11	1891	3	3	Stranded	Oct. 26, 1906	Point Gardner, Admiralty Island, Alaska.
115344	Sch	Sidney	7	1874	3	0	Foundered	Oct. 18, 1906	Metacumbie, Fla.
115565	Sch	Silver Star	35	1877	3	0	do	Oct. 31, 1906	York River, Va.

[1] Sailed from San Francisco, Cal., January, 1901, for Eureka, Cal., and has not since reported.
[2] Sailed from Port Royal, S. C., for New York, N. Y., September 9, 1906.

Digitized by Google

Loss of American Vessels Reported during Fiscal Year 1907—Continued.

SAILING VESSELS—Continued.

Official No.	Rig.	Name of vessel.	Gross tonnage.	Year built.	On board.	Lives lost.	Casualty. Nature.	Date.	Place.
115070	Bkn.	Skagit	506	1883	10	2	Stranded	Oct. 25,1906	Vancouver Island, B. C.
117190	Sch.	Stanley H. Minor	696	1902	8	0	do	Mar. 8,1907	Frying Pan Shoals, N. C.
115087	Sch.	Stetson and Ellison	56	1872	4	0	Foundered	1906	Delaware Bay.
145354	Sch.	Tena A. Cotton	377	1883	7	0	Stranded	Feb. 4,1907	Ocean City, Md.
145055	Sch.	Three Sisters	33	1875	3	0	Collided with unknown bge.	June 1, 1906	Hampton Roads, Va.
145318	Bkn.	Tropic Bird	347	1882	10	0	Stranded	Jan. 10,1907	Chamela Bay, Mexico.
24993	Sch.	Twilight	376	1874	7	6	Capsized	Sept. 16,1906	50 miles off Charleston, S. C.
145342	Sch.	Two Brothers	10	1883	5	0	Collided with st. s. Cambridge.	Dec. 27,1904	Claiborne, Md
145762	Sch.	Two Brothers	12	1898	3	0	Stranded	Oct. 18,1906	Elliotts Key, Fla.
145681	Slp.	Two Friends	6	1895	2	2	Foundered	Sept. 27,1906	Heron Bay, Ala.
145564	Sch.	Two Sisters	21	1890	2	0	Stranded	do	Bay Point, Fla.
161768	Sch.	Vinland	965	1896	5	0	Burned	July 4,1906	Off Rikers Island, N. Y.
24870	*Sch.	Virginia H. Hudson	579	1871	4	0	Foundered	Sept. 15,1906	Hereford, N. J.
161862	Sch.	Volunteer	23	1899	3	0	Stranded	Oct. 1,1904	"Bdat" Harbor, Mich.
80881	*Sch.	Wayne	708	1882	7	0	do	Oct. 9,1906	14 miles SW. Portage Canal, Mich
80115	Sch.	West Side	324	1870	6	0	do		Near Parry Sound, Georgian Bay, Ontario.
26643	Sch.	William Case	266	1855	6	0	Foundered	July 26,1906	50 miles NE. by N. of Colchester Light, Lake Erie.
26217	Sch.	Wm. Crosthwaite	371	1866	7	0	Collided with st. s. Homer Warren.	Sept. 6,1906	Lake Erie.
26847	Sch.	William Duren	101	1867	6	0	Stranded	June 11,1907	Western Duck Rock, Monhegan, Me.
26838	*Sch.	William Grandy	464	1867	4	0	do	Aug. 28,1906	Cleveland, Ohio.
80433	Sch.	William Marshall	305	1874	6	0	do	Dec. 8,1906	Highland Light, Cape Cod, Mass.
81423	*Sch.	William D. Becker	1,046	1892	4	0	Foundered	Apr. 7,1907	Off Barnegat, N. J.
81137	Sch.	Wm. F. Witzemann	473	1887	7	0	Stranded	Feb. 5,1907	4 miles north of Bolinas, Cal.
80697	Sch.	William H. Bailey	489	1878	6	0	Abandoned	Mar. 8,1907	Off Cape Hatteras, N. C.
26764	Sch.	Wm. H. Warren	31	1867	7	7	Foundered	Sept. 27,1906	St. Joseph Point, Fla.
80873	Sch.	Willie	16	1881	0	0	do	Dec. —,1905	Trinity Bay, Tex.
81645	*Sch.	Woodbury	735	1899	3	0	Stranded	Feb. 5,1907	Highland Light, Cape Cod, Mass.
202155	Sch.	Zaza	17	1899	6	0	do	Feb. 4,1907	Clemente Island, Cal.

STEAM VESSELS.

106305	St. s.	A. J. McBrier	111	1884	4	0	Burned	May 10,1907	Maxon Mill, Georgian Bay, Ontario.
107039	St. s.	Acme	58	1893	4	0	Collided with st. s. Wilkesbarre.	Apr. 15,1902	Off Buffalo Breakwater, N. Y.
105513	St. s.	Adeline	15	1875	3	0	Foundered	Apr. —,1906	Whealton, Va.
107174	St. s.	Adventurer	16	1895	0	0	Stranded	Dec. 16,1906	Ontonagan, Mich.
106470	St. s.	Alcazar	263	1887	19	0	do	June 10,1907	Needle Rock, Cal.
202965	Ga. s.	Alert	145	1906	12	1	do	Dec. 4,1906	Port au Port, N. F.
1739	St. s.	Alexander	294	1855	48	0	do	Aug. 13,1906	Cape Parry, Arctic Ocean.
107613	*St. p.	Alice	72	1900	6	0	Foundered	Sept. 9,1906	Savannah River, Ga.
107346	St. s.	Alice Gertrude	413	1898	31	0	Stranded	Jan. 11,1907	Ship Point Reef, Oreg.
202413	Ga. y.	Alice M	9	1894	2	0	Burned	Sept. 1,1906	Algonac, Mich.
107031	St. p.	Angelo	122	1893	6	0	Stranded	Sept. 27,1906	Pensacola Bay, Fla.
106043	*St. p.	Annie L	90	1881	9	0	Burned	June 26,1907	Mount Vernon, Ind.
29755	St. s.	Argonaut	1,118	1873	0	0	do	Oct. 12,1906	Marysville, Mich.
107758	St. s.	Atlantic	221	1902	24	0	Collided with st. s. Navahoe.	Sept. 21,1906	Cape Fear River, N. C.
107403	St. y.	Attaquin	79	1899	9	0	Stranded	Apr. 23,1907	Tuo Cayes, Balize, B. H.
107639	*Ga. p.	Aztec	22	1901	0	0	do	1906	Colorado River, Ariz.
3113	*St. p.	Belle Prince	68	1879	13	0	Foundered	June 26,1907	Natchez, Miss.
3451	St. p.	Belle of Jefferson	69	1889	5	0	do	June 30,1907	New Orleans, La.
3604	Ga. s.	Bessie K	98	1893	9	9	Capsized	Feb. 21,1907	Off Coquille River, Oreg.
3368	St. s.	Buffalo	60	1887	6	0	Foundered	Apr. 29,1907	Portage River, Mich.
3248	*St. p.	Bun Hersey	35	1883	0	0	Burned	Nov. 20,1906	Stillwater, Minn.
127624	Ga. s.	Catherine	8	1902	2	0	Foundered	June 15,1907	Off Grand Bahama, B. W. I.
127154	St. s.	Cecelia Hill	93	1896	0	0	Burned	Apr. 7,1906	Fish Creek, Wis.
126224	St. s.	Celia	173	1884	20	0	Stranded	Aug. 28,1906	Point Pinos Light, Cal.
6961	St. s.	Charles B. Hill	1,731	1878	21	0	do	Nov. 22,1906	Near Fairport, Ohio.
127112	*St. p.	Charley Curlin	92	1895	10	0	Burned	Oct. 28,1906	Caruthersville, Mo.
127588	*St. p.	Chevalier	67	1901	31	0	do	May 22,1907	Huntingdon, W. Va.
106792	St. s.	Chico	362	1890	17	0	Stranded	July 18,1906	Shelter Cove, Cal.
5538	St. s.	City of Concord	385	1868	12	2	Foundered	Sept. 27,1906	Off Pelee Island, Lake Erie.
127313	*St. p.	City of Greenwood	97	1899	20	0	Snagged	Nov. 16,1906	Torras, Red River, La.
127348	*St. p.	City of Hudson	61	1899	2	0	Burned	Aug. 29,1906	Brownsville, Minn.
127609	*St. p.	City of Loudon	23	1902	5	0	do	Nov. 23,1906	Florence, Ala.
125522	St. p.	City of Troy	1,527	1876	124	0	do	Apr. 5,1907	Dobbs Ferry, N. Y.

Digitized by Google

Loss of American Vessels Reported during Fiscal Year 1907—Continued.

STEAM VESSELS—Continued.

Official No.	Rig.	Name of vessel.	Gross tonnage.	Year built.	On board.	Lives lost.	Casualty.		
							Nature.	Date.	Place.
127060	Ga. s....	Clemente	7	1894	2	0	Collided with st. s. Carmel	Jan. 25,1907	San Pedro Harbor, Cal.
125858	St. s....	Conemaugh	1,609	1880	21	0	Stranded	Nov. 21,1906	Point Pelee, Lake Erie.
126522	St. s....	CORONA	1,492	1888	153	1	....do	Mar. 1,1907	Humboldt Bar, Cal.
127283	*Ga. p...	Creve Coeur	12	1898	2	0	Foundered	Dec. 30,1906	Tiptonville, Tenn.
201709	St. s....	DAKOTA	20,714	1905	376	0	Stranded	Mar. 3,1907	Shirahama, Japan.
157698	*Ga. p...	Della	12	1903	4	0	Struck pier	June 18,1907	Kansas City, Mo.
200876	St. s....	Dix	130	1904	76	45	Collided with st. s. Jeanie	Nov. 18,1906	Al-ki Point, Wash.
136942	Ga. s....	Edna Wallace Hopper	136	1901	15	0	Stranded	Sept. 19,1906	Port au Port Bay, Newfoundland.
201631	*Ga. p...	F. W. Webster, jr	8	1904	1	0	Burned	Sept. 25,1906	Decatur, Ala.
121227	St. s....	Falcon	43	1902	5	0	....do	Aug. 6,1906	Houghton, Wash.
201676	St. s....	Falcon	74	1905	5	0	....do	Aug 6,1906	Do.
121045	St. s....	Fearless	24	1897	4	0	....do	Apr. 29,1907	Calee, Fla.
120095	St. s....	Florence Witherbee	84	1873	5	0	Collided with st. s. Accomac	Feb. 14,1907	Pensacola, Fla.
120426	St. c. bt.	Francis B. Thurber	131	1880	5	0	Struck submerged wreck	Nov. 20,1906	Cornfield Lightship, L. I. Sound.
86487	*St. p....	G. T. Melton	347	1899	8	0	Stranded	Jan. 31,1907	Lumber City, Ga.
85836	St. s....	Gem	13	1884	2	0	....do	Nov. 24,1905	Spectacle Island, Boston, Mass.
86323	St. s....	George Farwell	977	1895	15	0	....do	Oct. 20,1906	Cape Henry, Va.
10489	St. p....	George Law	414	1856	9	0	Burned	Aug. 27,1901	Camden, N. J.
86642	*St. p....	Gerome	109	1902	7	0	Foundered	Sept. 2,1905	Homiez Rapids, Wash.
86080	Ga. s....	Gipsy	11	1882	4	0	Stranded	Sept. 2,1906	Rockaway Beach, N. Y.
86066	St. s....	Gov. Smith	2,044	1889	20	0	Collided with st. s. Uranus	Aug. 19,1906	Off Point aux Barques, Mich.
86477	St. s....	Grand View	17	1899	3	0	Stranded	Oct. 30,1906	Little Calumet Island, St. Lawrence River.
201318	Ga. s....	Greyhound	11	1904	0	0	Crushed by ice	Jan. 4,1907	Nome, Alaska.
126273	St. s....	Hastings	165	1885	11	0	Burned	Oct. 24,1906	Off Shippan Point, Conn.
96046	St. s....	Helen	20	1884	5	0	Stranded	Sept. 27,1906	Pensacola Bay, Fla.
96462	*St. p....	Helena	28	1899	5	5	Explosion	Jan. 23,1906	White Hall La.
96239	*St. p....	Henrietta	62	1893	10	0	Burned	June 30,1906	Bayou Felix, La.
96283	*St. p....	Hoo Hoo	82	1894	6	0	....do	Oct. 8,1906	Vermillion Bay, La.
95878	*St. p....	Hudson	741	1886	2	0	....do	Feb. 5,1905	Cincinnati, Ohio.
96585	St. s....	HUGOMA	2,182	1901	25	0	Collided with French cruiser Kléber.	Feb. 20,1907	New Orleans, La.
100762	Ga. s....	Icicle	14	1902	5	0	Burned	Nov. 14,1906	Brents Wharf, Md.
100757	*St. p....	Ida	11	1901	2	0	Foundered	Nov. 4,1906	
100718	*St. p....	India Givens	228	1900	20	0	Burned	Jan. 27,1907	Hickman, Ky.
200341	*Ga. p...	Iola May	13	1899	2	0	....do	July 25,1905	Plaquemine, La.
76567	St. s....	J. Kelderhouse	43	1884	4	0	Stranded	Apr. 24,1907	Dunkirk, N. Y.
77339	Ga. s....	J. C. Elliott	29	1898	4	0	Collided with st. s. Carmel	Jan. 25,1907	San Pedro Harbor, Cal.
125515	St. p....	J. D. Scott	87	1876	3	0	Stranded	Nov. 22,1906	Off Pultneyville, N. Y.
77256	*St. p....	J. N. Pharr	16	1897	6	0	Burned	Jan. 29,1907	Allemands, La.
75387	St. s....	James Fisk, jr	914	1870	14	0	....do	Nov. 14,1906	St. Clair River.
200961	*Ga. p...	James Sowders	13	1904	2	0	Cut down by ice	Feb. 4,1906	Leavenworth, Ind.
77446	*Ga. p...	Jessie	7	1900	2	0	Foundered	Mar. 13,1907	Ohio River.
76607	*St. p....	John Moren	284	1885	1	0	Burned	Apr. 8,1907	Cairo, Ill.
145223	St. bge..	John H. Pauly	197	1880	8	0	....do	Aug. 10,1906	Marine City, Mich.
76786	St. s....	John M. Nicol	2,126	1889	21	0	Stranded	Dec. 13,1906	Big Summer Island, Mich.
77527	St. s....	Jos. Favre-Baldwin	50	1902	3	0	Burned	Sept. 27,1906	Fairport, Miss.
76618	St. s....	Josephine	774	1886	0	0	Collided with barge Black Diamond.	....do	Mobile, Ala.
76398	St. s....	Jumbo	14	1883	4	0	Burned	Dec. 27,1906	Do.
77220	St. s....	Juniata	9	1896	3	0	Stranded	Mar. 3,1907	Siscoa Island, Wash.
141473	*Ga. p...	L. B. +	13	1897	3	0	Burned	Oct. 28,1906	Leavenworth, Kans.
140473	*St. p....	Lady Grace	144	1881	0	0	Stranded	Sept. 27,1906	Mobile, Ala.
126281	St. p....	Larchmont	1,605	1885	150	123	Collided with sch. Harry Knowlton.	Feb. 11,1907	Off Watch Hill, R. I.
201250	Ga. s....	Laura M. Riggin	16	1904	2	0	Burned	Sept. 2,1904	Nanticoke River, Del.
141162	St. s....	Laurel	16	1891	3	0	....do	Dec. 26,1906	Keyport, Wash.
141556	*St. p....	Leah	477	1898	199	0	Stranded	Sept. 19,1906	Quail Island, Yukon River, Alaska.
105921	Ga. y...	Leslie	22	1880	2	0	Burned	Sept. 17,1906	New Haven, Conn.
141267	*St. p....	Lillie	61	1893	9	0	Foundered	Sept. 3,1906	Trinity, La.
203029	Ga. s....	Lilly K	13	1905	0	0	Burned	July 25,1906	Sheboygan, Wis.
140727	Ga. s....	Lottie	9	1884	0	0	Stranded	Dec. 20,1906	Brooklyn, N. Y.
150304	St. s....	Lucile	71	1883	5	0	Foundered	Aug. 8,1906	Lake Erie.
200268	*Ga. p...	Lulu	13	1903	3	0	....do	June 9,1906	Off Pitts Point, Ky.
202161	St. p....	Maine	26	1899	4	0	Stranded	Feb. 15,1906	Albany, Ill.
203017	Ga. s....	Marie Gilbert	586	1906	8	0	....do	Apr. 20,1907	Masson Bar, Fla. (near Mayport).
202120	Ga. s....	Marietta	9	1905	3	0	Foundered	Dec. 12,1906	West Pass, Apalachicola Bay, Fla.
202045	St. s....	Marion	206	1905	58	24	Burned	Feb. 22,1907	Wadmalaw Sound, S. C.
92920	*St. p....	Mary	198	1899	0	0	Foundered	Sept. 27,1906	Mobile, Ala.
90790	St. s....	Maud Sammons	18	1874	0	0	Burned	Dec. 1,1890	St. Helena Island, Mich.
93010	*St. p....	Maunie	36	1900	4	0	Stranded	Oct. 3,1906	Grand Chain, Ill.
92845	St. s....	Miami	81	1898	7	0	....do	June 10,1906	Kvichak River, Alaska
91472	St. s....	Monitor	15	1882	6	0	Foundered	Sept. 15,1901	Grand River, Ohio.

Digitized by Google

Loss of American Vessels Reported during Fiscal Year 1907—Continued.

STEAM VESSELS—Continued.

Official No.	Rig.	Name of vessel.	Gross tonnage.	Year built.	On board.	Lives lost.	Casualty.		
							Nature.	Date.	Place.
18755	St. s.	N. Mills	391	1870	16	2	Collided with st. s. Milwaukee.	Sept. 6, 1906	McGregor Point, St. Clair River.
80861	St. s.	*Naomi*	1,181	1881	91	5	Burned	May 21, 1907	28 miles W. Grand Haven, Mich.
130413	St. s.	Napoleon	43	1888	1	0	Foundered	June 19, 1906	New Orleans, La.
202872	*St. p.	Native	34	1906	7	0	do	Oct. 25, 1906	Camden, Ark.
157148	St. s.	*Nelley Keyser*	42	1885	5	0	Stranded	Sept. 27, 1906	Pensacola Bay, Fla.
130673	St. s.	Nellie	41	1894	4	0	Burned	Jan. 7, 1907	College Wharf, Delaware River.
200651	St. s.	Nemo	9	1903	3	0	do	Aug. 20, 1906	Jefferson Point, Wash.
130290	St. s.	Newark	59	1883	4	0	do	Dec. 15, 1906	Camden, N. J.
130333	St. s.	New Orleans	1,457	1885	16	0	Collided with st. s. William R. Linn.	June 30, 1906	Thunder Bay, Mich.
19363	St. s.	Oneida	22	1872	3	0	Collided with st. s. Charles B. Hill.	Sept. 25, 1906	Detroit River.
19485	St. s.	Oregon	2,335	1878	121	0	Stranded	Sept. 13, 1906	Cape Hinchinbrook, Alaska.
200032	Ga. y.	Oshkosh	16	1903	7	0	Burned	Sept. 30, 1906	Oshkosh, Wis.
202935	Ga. s.	Palm	12	1904	2	0	Stranded	Oct. 18, 1906	Long Key, Fla.
76632	St. p.	*Paterson*	1,057	1886	15	1	Collided with *sch. Flora	Dec. 29, 1906	North River, N. Y.
200073	St. s.	Pearl M	11	1895	3	0	Burned	Mar. 1, 1907	East Deglaize, La.
150970	*Ga. p.	Perkins	14	1902	0	0	Foundered	Nov. 19, 1906	Clarksville, Tenn.
150433	St. s.	Pilgrim	299	1888	34	0	Stranded	Apr. 29, 1907	Fort Gratiot, Mich.
203151	Ga. s.	Point Firmin	6	1906	2	0	do	Jan. 8, 1907	Santa Barbara, Cal.
4995	St. s.	Quaker City	46	1862	6	0	Collided with st. s. Harry M. Wall.	May 12, 1903	Delaware River.
20586	St. s.	Queen City	115	1881	6	0	Burned	Mar. 14, 1907	Sakonnet Point, R. I.
111229	*St. p.	Red River	97	1899	23	0	Foundered	Feb. 17, 1907	Alexandria, La.
86652	Ga. y.	Rita	29	1902	8	8	do[1]	(1)	(1)
111458	Ga. s.	Rita Newman	182	1903	11	0	Stranded	May 25, 1907	Seminofsky Island, Alaska.
111177	*St. p.	Rock Island	533	1898	30	0	Crushed by ice	May 16, 1906	Chenoa, Alaska.
111381	*St. p.	Rogue River	80	1901	3	0	Stranded	Nov. 16, 1902	Rogue River, Oregon.
116249	*St. p.	St. Lucie	165	1888	97	21	Foundered	Oct. 18, 1906	Elliotts Key, Fla.
117223	St. s.	Sanders	74	1903	7	0	Stranded	Apr. 18, 1907	Little River Bar, N. C.
116912	St. s.	Search Light	9	1899	6	6	Foundered	Apr. 23, 1907	Off Harbor Beach, Mich.
116825	St. s.	Sequoia	411	1898	24	0	Stranded	Jan. 14, 1907	Humboldt Bay, Cal.
200714	St. s.	Shasta	722	1903	16	1	do	Oct. 5, 1906	Point Conception, Cal.
200782	*St. p.	Stella	82	1904	28	0	Burned	Dec. 4, 1906	Greenwood, Miss.
117162	Ga. y.	Stroller	11	1902	3	0	do	Sept. —, 1902	Harpswell, Me.
23759	St. s.	Success	13	1868	0	0	Foundered	Jan. 23, 1907	Lake Washington, Wash.
145795	*St. p.	Tanana Chief	72	1898	8	0	Stranded	May 10, 1906	Kautishua River, Alaska.
145736	Ga. s.	Thistle	10	1897	2	0	do	Oct. 18, 1906	Key Largo, Fla.
145659	St. s.	Tourist	284	1894	8	0	Burned	June 4, 1907	Albemarle Sound, N. C.
200814	St. ctn.	Twins	27	1904	8	0	do	Dec. 3, 1906	Batesville, Ark.
161922	Ga. s.	Vera	10	1902	4	0	do	Sept. 20, 1906	Queets River, Wash.
161746	*St. p.	Victor	100	1894	10	0	Foundered	Feb. 23, 1907	Pendleton, Ark.
161723	Ga. s.	Vigilant	92	1893	10	0	Stranded	Jan. 20, 1907	Pearl Island, N. F.
26860	St. s.	W. B. Castle	124	1862	8	0	Collided with st. s. Robert Holland.	July 24, 1906	Belle Isle, Detroit River, Mich.
81773	*St. p.	W. H. Pringle	575	1901	17	0	Stranded	Oct. 9, 1906	Entiat, Wash.
81525	*St. p.	W. T. Scovell	244	1895	65	12	Explosion	Dec. 19, 1906	Vicksburg, Miss.
201124	Ga. s.	Walrus	9	1904	7	2	Burned	Sept. 6, 1906	Tougas Narrows, Alaska.
81752	St. p.	Webbers Falls	26	1901	2	0	Foundered	Jan. 5, 1906	Webbers Falls, Okla.
81707	*St. p.	Welcome	30	1900	0	0	Stranded	Jan. 11, 1907	Myrtle Point, Oreg.
81671	*St. p.	Wenatchee	77	1899	5	0	Burned	Jan. 10, 1901	Wenatchee, Wash.
81414	St. s.	William F. Hallstead	18	1892	5	0	do	Dec. 8, 1906	Dunkirk, N. Y.
81399	*St. p.	Winnifred	10	1892	4	0	Foundered	Mar. 13, 1907	Brownsville, Pa.

[1] Sailed from Miami, Fla., March 30, 1907, for New York, N. Y., and has not since reported.

Digitized by Google

LOSS OF AMERICAN VESSELS REPORTED DURING FISCAL YEAR 1907—Continued.

UNRIGGED VESSELS.

Official No.	Rig.	Name of vessel.	Gross tonnage.	Year built.	On board.	Lives lost.	Casualty.		
							Nature.	Date.	Place.
30296	Scow	Anchovy	11	1902	0	0	Stranded	Oct. 20, 1906	Mayne Island, B. C.
162516	Barge	Ann Thomson	252	1891	2	0	Foundered	Aug. 19, 1906	Point Lookout, Md.
31490	Barge	Berkley	223	1869	2	0	do	Oct. 10, 1905	New Haven, Conn.
31570	Barge	Black Diamond	121	1875	0	0	Collided with st. s. Josephine.	Oct. 11, 1906	Mobile, Ala.
162204	Barge	C. B. Rossell	178	1880	3	0	Foundered	Aug. 24, 1906	Off Poplar Island, Md. (Chesapeake Bay).
33692	Barge	Charles G. Hill	192	1864	1	0	do	Dec. 1, 1906	Off Marlborough, N. Y.
162197	Barge	Chinook	785	1904	6	0	Stranded	Apr. 12, 1907	Coos Bay Bar, Oreg.
35435	Barge	Delaware	294	1874	2	0	do	Jan. 10, 1907	Fishers Island, N. Y.
162618	Scow	Edgar	15	1905	1	0	Foundered	Dec. 21, 1906	Everett, Wash.
135898	Barge	Elgin	330	1874	2	0	Abandoned	Oct. 28, 1906	Grand Marais, Minn.
162108	Barge	Frank W. Cummiskey, jr	351	1896	2	2	Foundered	Apr. 9, 1907	Off Newport, Va.
86440	Barge	Gold Star	168	1898	0	0	Stranded	July 6, 1906	Tanana River, Alaska.
85483	Barge	Grace Deering	627	1877	6	0	Foundered	Nov. 1, 1906	Off Miami, Fla.
42564	Barge	Honesdale	277	1874	2	0	Stranded	Jan. 10, 1907	Fishers Island, N. Y.
105182	Barge	*Israel W. Durham*	329	1872	2	0	do	May 27, 1907	Bird Shoal, N. C.
13963	Barge	*John Neilson*	344	1849	3	0	do	Aug. 19, 1905	New York, N. Y.
46618	Barge	John R. Zimmerman	336	1893	2	0	do	Nov. 29, 1906	Mouth of Elizabeth River, Va.
48701	Barge	Lotus	148	1881	1	0	Foundered	Oct. 8, 1906	Off Cohansey Point, N. J.
67177	Scow	N. E. T. Co. No. 10	197	1881	1	0	do	Mar. 19, 1906	Off New Haven (Conn.) Breakwater.
67234	Scow	N. E. T. Co. No. 61	197	1882	1	0	do	Jan 1, 1906	Off Duck Island, Conn.
162238	Scow	No. 7	65	1895	9	0	Collided with st. s. Milwaukee.	Dec. 14, 1906	Lime Kiln Crossing, Detroit River.
21900	Barge	Richard III	985	1859	6	0	Stranded	Jan. 23, 1907	Virago Sound, Alaska.
58105	Scow	Skip	16	1901	1	0	do	Sept. 22, 1906	Mount Andrew, Alaska.
57257	Barge	Susquehanna	314	1850	1	1	Foundered	Apr. 22, 1907	Off Cornfield Point, Conn.
59553	Barge	Thomas	167	1899	2	0	do	1903	Off Velasco, Tex.
62519	Barge	William H. Vanderbilt	241	1871	2	2	Stranded	Aug. 19, 1905	New York, N. Y.
63087	Barge	Withlacoochee No. 9	119	1901	1	0	Foundered	June 12, 1906	Port Inglis, Fla.

Digitized by Google

Digitized by Google

PART V.—GOVERNMENT VESSELS, 1907.

UNITED STATES NAVY.
UNITED STATES ARMY:
- QUARTERMASTER'S DEPARTMENT.
- ENGINEER DEPARTMENT.
- ORDNANCE DEPARTMENT.

TREASURY DEPARTMENT:
- REVENUE-CUTTER SERVICE.
- PUBLIC HEALTH AND MARINE-HOSPITAL SERVICE.

DEPARTMENT OF COMMERCE AND LABOR:
- LIGHT-HOUSE ESTABLISHMENT.
- COAST AND GEODETIC SURVEY.
- BUREAU OF FISHERIES.
- BUREAU OF IMMIGRATION AND NATURALIZATION.

Digitized by Google

VESSELS OF THE UNITED STATES NAVY.

Name of vessel.	Displacement (normal coal supply).	Tonnage.[b]	Dimensions. Length on load water line.	Dimensions. Extreme breadth.	Dimensions. Mean draft.	Built. When.	Built. Where.	Built. By whom.	Material.	Propulsion.	Rig.	Indicated horsepower.	Speed.	Coal capacity (in bunkers).
First rate.	*Tons.*		*Ft. in.*	*Ft. in.*	*Ft. in.*								*Knots.*	*Tons.*
Maine	12,500	.....	388 0	72 2½	23 10	1898–'02	Philadelphia, Pa	Wm. Cramp & Sons S. and E. B. Co.	Steel	2 screws	2 mil.m	15,603	18.00	1,875
Missouri	12,500	.....	388 0	72 2½	23 11	1898–'03	Newport News, Va.	Newport News S. B. and D. D. Co.	do	do	do	15,845	18.15	1,825
Alabama	11,552	4,228	368 0	72 2½	23 6	1896–'00	Philadelphia, Pa	Wm. Cramp & Sons S. and E. B. Co.	do	do	do	11,207	17.01	1,275
Wisconsin	11,552	.....	368 0	72 2½	23 6	1896–'01	San Francisco, Cal.	Union Iron Works	do	do	do	12,452	17.17	1,250
Kearsarge	11,520	[c]4,038	368 0	72 2½	23 6	1896–'00	Newport News, Va.	Newport News S. B. and D. D. Co.	do	do	do	11,788	16.82	1,500
Kentucky	11,520	[c]4,038	368 0	72 2½	23 6	1896–'00	do	do	do	do	do	12,179	16.90	1,500
Illinois	11,552	.....	368 0	72 2½	23 6	1896–'01	do	do	do	do	do	12,757	17.45	1,275
Iowa	11,346	3,806	360 0	72 2½	24 0	1893–'97	Philadelphia, Pa	Wm. Cramp & Sons S. and E. B. Co.	do	do	1 mil.m	11,933	17.09	1,650
Indiana	10,288	3,204	348 0	69 3	24 0	1890–'95	do	do	do	do	do	9,607	15.55	1,500
Massachusetts	10,288	3,204	348 0	69 3	24 0	1890–'96	do	do	do	do	do	10,240	16.21	1,475
Oregon	10,288	3,354	348 0	69 3	24 0	1890–'96	San Francisco, Cal.	Union Iron Works	do	do	do	11,037	16.79	1,450
Brooklyn	9,215	3,368	400 6	64 8	24 0	1893–'96	Philadelphia, Pa	Wm. Cramp & Sons S. and E. B. Co.	do	do	2 mil.m	18,425	21.91	1,350
New York	8,150	2,814	380 6	64 10	23 3	1890–'93	do	do	do	do	do	17,075	21.00	1,325
Ohio	12,500	[c]4,288	388 0	72 2½	23 7	1898–'04	San Francisco, Cal.	Union Iron Works	do	do	do	16,220	17.82	2,150
Louisiana	16,000	.....	450 0	76 10	24 6	1902–'06	Newport News, Va.	Newport News S. B. and D. D. Co.	do	do	do	20,748	18.82	2,400
New Jersey	14,948	.....	435 0	76 2½	23 9	1901–'06	Quincy, Mass.	Fore River S. B. Co	do	do	do	23,089	19.18	2,000
Virginia	14,948	.....	435 0	76 2½	23 9	1901–'06	Newport News, Va.	Newport News S. B. and D. D. Co.	do	do	do	22,841	19.01	1,900
Rhode Island	14,948	.....	435 0	76 2½	23 9	1901–'06	Quincy, Mass.	Fore River S. B. Co	do	do	do	20,310	19.01	2,000
Pennsylvania	13,680	4,000	502 0	69 6½	24 1	1901–'05	Philadelphia, Pa.	Wm. Cramp & Sons	do	do	do	28,600	22.44	1,825
West Virginia	13,680	3,953	502 0	69 6½	24 1	1901–'05	Newport News, Va.	Newport News S. B. and D. D. Co.	do	do	do	26,135	22.15	1,950
Colorado	13,680	4,000	502 0	69 6½	24 1	1901–'05	Philadelphia, Pa	Wm. Cramp & Sons	do	do	do	26,837	22.24	1,825
Maryland	13,680	3,953	502 0	69 6½	24 1	1901–'05	Newport News, Va.	Newport News S. B. and D. D. Co.	do	do	do	28,059	22.41	1,950
Charleston	9,700	.....	424 0	66 0	22 6	1901–'05	do	do	do	do	do	27,200	22.04	1,700
Georgia	14,948	.....	435 0	76 2½	23 9	1901–'06	Bath, Me	Bath Iron Works	do	do	do	25,068	19.26	1,925
Connecticut	16,000	.....	450 0	76 10	24 6	1902–'06	Navy Yard, N. Y.	United States	do	do	do	16,500	18.00	2,275
Vermont	16,000	.....	450 0	76 10	24 6	1903–'07	Quincy, Mass.	Fore River S. B. Co	do	do	do	17,982	18.33	2,200
Kansas	16,000	.....	450 0	76 10	24 6	1903–'07	Camden, N. J.	N. Y. Shipbuilding Co.	do	do	do	19,945	18.09	2,200
Minnesota	16,000	.....	450 0	76 10	24 6	1903–'07	Newport News, Va.	Newport News S. B. and D. D. Co.	do	do	do	20,235	18.85	2,200
Tennessee	14,500	.....	502 0	72 10½	25 0	1903–'06	Philadelphia, Pa	Wm. Cramp & Sons	do	do	do	26,963	22.16	1,975
Washington	14,500	.....	502 0	72 10½	25 0	1903–'06	Camden, N. J.	N. Y. Shipbuilding Co.	do	do	do	27,152	22.27	1,950
California	13,680	[c]4,050	502 0	69 6½	24 1	1901	San Francisco, Cal.	Union Iron Works	do	do	do	29,381	22.20	2,075
Nebraska	14,948	.....	435 0	76 2½	23 9	1901	Seattle, Wash.	Moran Bros. Co	do	do	do	21,283	19.06	1,775
South Dakota	13,680	[c]4,050	502 0	69 6½	24 1	1901	San Francisco, Cal.	Union Iron Works	do	do	do	28,543	22.24	2,075
St. Louis	9,700	.....	424 0	66 0	22 6	1901–'06	Philadelphia, Pa	Neafie & Levy	do	do	do	27,264	22.13	.....
Milwaukee	9,700	[c]3,401	424 0	66 0	22 6	1901–'06	San Francisco, Cal.	Union Iron Works	do	do	do	24,766	22.22	1,650
Second rate.														
Columbia	7,350	2,536	411 7	58 2	22 6	1890–'94	Philadelphia, Pa	Wm. Cramp & Sons S. and E. B. Co.	Steel	3 screws.	Sch	18,269	22.80	1,525
Minneapolis	7,350	2,537	411 7	58 2	22 6	1891–'94	do	do	do	do	do	20,544	23.07	1,400
Texas	6,315	[c]2,429	301 4	64 1	22 6	1889–'95	Norfolk, Va.	United States	do	2 screws.	2 mil.m	8,507	17.80	850
Puritan[a]	6,060	.....	290 3	60 1½	18 0	1875–'96	Chester, Pa.	John Roach	Iron	do	1 mil.m	3,700	12.40	306
Olympia	5,865	[c]1,896	340 0	53 0½	21 6	1890–'95	San Francisco, Cal.	Union Iron Works	Steel	do	Sch	17,080	21.69	1,075
Chicago	4,500	[c]1,560	325 0	48 2½	19 0	1883–'89	Chester, Pa.	John Roach & Sons	do	do	do	9,000	18.00	850
Yankee[1]	6,225	.....	[d]391 10	48 4	20 1	1892	Newport News, Va.	Newport News S. B. and D. D. Co.	Iron	Screw	Brig	3,800	12.50	1,175
Prairie[2]	6,620	.....	[d]391 6	48 3	20 9	1890	Philadelphia, Pa	Wm. Cramp & Sons S. and E. B. Co.	do	do	do	3,800	14.50	1,300
Buffalo[3]	6,000	.....	[d]391 6	48 3	19 5	1892	Newport News, Va.	Newport News S. B. and D. D. Co.	Steel	do	Topsail sch.	3,600	14.50	1,375
Dixie[4]	6,114	[c]3,074	[d]391 6	48 3	19 11	1893	do	do	do	do	Brig	3,800	16.00	1,075
Baltimore	4,413	[c]1,706	327 6	48 7½	19 6	1886–'90	Philadelphia, Pa	Wm. Cramp & Sons S. and E. B. Co.	do	2 screws.	Sch	8,777	20.10	1,075
Newark	4,083	[c]1,488	311 5	49 2	18 9	1887–'91	do	do	do	do	do	8,727	19.00	800
San Francisco	4,083	[c]1,266	310 0	49 2	18 9	1887–'90	San Francisco, Cal.	Union Iron Works	do	do	2 mil.m	9,761	19.52	625
Monterey[a]	4,084	[c]840	256 0	59 0½	14 10	1889–'93	do	do	do	do	1 mil.m	5,104	13.60	206

[1] Formerly st. shp. El Norte (136316).
[2] Formerly st. shp. El Sol (136164).
[3] Formerly Brazilian st. s. Nictheroy.
[4] Formerly st. shp. El Rio (136348).

[a] Low free-board monitor.
[b] Net tonnage for Suez Canal.
[c] Subject to possible change.
[d] Foreside of stem to center of rudderstock.

Digitized by Google

Vessels of the United States Navy—Continued.

Name of vessel.	Displacement (normal coal supply).	Tonnage.[b]	Dimensions. Length on load water line.	Dimensions. Extreme breadth.	Dimensions. Mean draft.	Built. When.	Built. Where.	Built. By whom.	Material.	Propulsion.	Rig.	Indicated horsepower.	Speed.	Coal capacity (in bunkers).
Third rate.	*Tons.*		*Ft. in.*	*Ft. in.*	*Ft. in.*								*Knots.*	*Tons.*
Glacier, refrigerator ship.[1]	7,000	.....	[c]353 0	46 1	25 0	1891	Sunderland, England.	J. L. Thompson & Son...	Steel..	Screw...	Sch...	1,750	12.50	917
Celtic, refrigerator ship.[2]	8,000	.....	371 4	44 7	[h]24 9	1891	Belfast, Ireland.....	Workman, Clark & Co., Limited.	...do..	...do....	Pl. m.	1,690	10.50	739
Culgoa, refrigerator ship.[3]	5,725	.....	[c]335 0	43 0	18 0	1889	Sunderland, England.	J. L. Thompson & Son...	...do..	...do....	Sch...	2,350	13.50	957
Saturn, collier[4].....	6,220	.....	[c]283 0	40 0	22 8	1890	Wilmington, Del....	Harlan & Hollingsworth.	Iron..	...do....	...do..	1,500	11.00	335
Rainbow, distilling ship.[5]	4,360	[c]2,254	326 9	41 1	16 6	1890	Sunderland, England.	James Laing.....	Steel..	...do....	...do..	1,800	12.00	1,139
Arethusa, tank ship.[6]	6,200	.....	[c]332 0	42 2	18 8	1893	Stockton-on-Tees...	Craig, Taylor & Co.....	...do..	...do....	...do..	.....	.....	.....
Alexander, collier[7]..	6,181	.....	[c]330 0	43 0	[h]23 0	1894	.....do.....	Richardson, Duck & Co..	...do..	...do....	...do..	1,026	8.75	800
Ajax, collier	7,500	.....	[c]375 0	46 2	[h]25 3	1890	Glasgow, Scotland..	D. & W. Henderson & Co.	...do..	...do....	...do..	3,000	10.00	500
Iris, distilling ship.[8]...	6,100	[c]1,923	304 0	39 0	24 0	1885	Newcastle, England.	A. Leslie & Co.....	Iron..	...do....	Bgn..	1,320	10.00	340
Brutus, collier[9].....	6,600	.....	[c]321 6	41 6	23 6	1894	South Shields, England.	J. Redhead & Sons.....	...do..	...do....	2 pl. m	1,200	10.00	547
Sterling, collier[10]...	5,663	.....	[f]274 0	37 0	22 8	1881	Port Glasgow, Scotland.	Duncan & Co.....	...do..	...do....	Sch...	926	11.00	469
Caesar, collier[11].....	5,016	.....	310 0	44 0	[h]21 6	1896	Stockton-on-Tees..	Ropner & Sons.....	Steel..	...do....	...do..	1,500	10.00	761
Nero, collier[12].....	.....	.....	[c]312 0	41 0	[h]22 11	1895	Sunderland, England.	J. L. Thompson & Sons, Limited.	...do..	...do....	...do..	1,000	9.00	300
Nanshan, collier[13]..	4,950	.....	[c]287 0	39 0	[h]21 3	1896	Grangemouth, Scotland.	Grangemouth Dockyard Co.	...do..	...do....	2 pl. m	1,400	10.50	400
Abarenda, collier[14].	4,670	.....	[c]314 0	42 0	[h]23 6	1892	Newcastle, England.	Edwards S. B. Co.....	...do..	...do....	Sch...	1,050	9.00	813
Supply, supply ship.[15]	4,460	[c]2,692	342 7	43 0	19 10	1873	Philadelphia, Pa...	Wm. Cramp & Sons S. and E. B. Co.	Iron..	...do....	...do..	1,069	9.66	1,029
Marcellus, collier[16].	.....	.....	[f]282 6	35 1	[h]22 5	1879	Sunderland, England.	Mounsey & Foster.....	...do..	...do....	...do..	1,200	11.00	225
Hannibal, collier[17]..	4,291	.....	[c]264 6	39 3	[h]19 0	1898	.....do.....	J. Blumer & Co.....	Steel..	...do....	...do..	1,100	9.00	480
Leonidas, collier[18]..	4,242	.....	[c]261 6	39 3	[h]19 7	1898	.....do.....	S. P. Austin & Son, Ltd..	...do..	...do....	...do..	1,100	8.50	200
Solace, naval transport.[19]	5,700	.....	[c]361 2	44 0	22 0	1896	Newport News, Va.	Newport News S. B. and D. D. Co.	...do..	...do....	...do..	3,200	15.00	1,000
Panther[20].....	3,380	.....	[d]312 1	40 8	15 9	1889	Philadelphia, Pa...	Wm. Cramp & Sons S. and E. B. Co.	Iron..	...do....	Brig..	.....	13.00	675
Lebanon, collier[21]..	.....	.....	[c]249 0	37 6	[h]19 0	1894	.....do.....	.....do.....	Steel..	...do....	Sch...	.....	10.00	188
Justin, collier[22].....	3,300	.....	[f]277 0	39 0	[h]21 6	1891	Middleboro-on-Tees, England.	R. Dixon & Co.....	...do..	...do....	.. do..	.....	8.30	167
Miantonomoh[a].....	3,990	.....	260 3	55 4	14 6	1874–'91	Chester, Pa.....	John Roach and U. S....	Iron..	2 screws.	1 mil.m	1,426	10.50	250
Amphitrite[a].....	3,990	.....	259 3	55 4	14 6	1874–'95	Wilmington, Del...	Harlan & Hollingsworth.	...do..	...do....	...do..	1,600	10.50	271
Monadnock[a].....	3,990	[c]988	258 6	55 5	14 6	1875–'96	Vallejo, Cal.....	Continental Iron Works.	...do..	...do....	...do..	3,000	12.00	386
Terror[a].....	3,990	.....	258 8	55 6	14 6	1874–'96	Philadelphia, Pa...	Wm. Cramp & Sons S. and E. B. Co.	...do..	...do....	...do..	1,600	10.50	276
Albany[23].....	3,430	[c]1,121	346 0	43 9	16 10	1898–'99	Newcastle-on-Tyne, England.	Sir W. G. Armstrong, Mitchell & Co.	Steel..	...do....	2 mil.m	7,400	20.50	750
New Orleans[24].....	3,430	[c]1,130	346 0	43 9	16 10	1896–'98	.....do.....	.....do.....	...do..	...do....	...do..	7,500	20.00	750
Arkansas.....	3,225	.....	252 0	50 0	12 6	1898–'02	Newport News, Va.	Newport News S. B. and D. D. Co.	...do..	...do....	1 mil.m	1,739	12.03	344
Wyoming.....	3,225	.....	252 0	50 0	12 6	1898–'02	San Francisco, Cal.	Union Iron Works.....	...do..	...do....	...do..	2,359	11.80	381
Florida.....	3,225	.....	252 0	50 0	12 6	1898–'03	Elizabethport, N. J.	Crescent Shipyard.....	...do..	...do....	...do..	2,336	12.40	355
Nevada.....	3,225	.....	252 0	50 0	12 6	1898–'03	Bath, Me.....	Bath Iron Works.....	...do..	...do....	...do..	1,970	13.04	338
Cincinnati.....	3,183	[c]934	300 0	42 0	18 0	1889–'94	New York, N. Y...	United States.....	...do..	...do....	1 pl. m	8,290	19.00	575
Raleigh.....	3,183	[c]934	300 0	42 0	18 0	1889–'94	Norfolk, Va.....	.....do.....	...do..	...do....	Sch...	8,500	19.00	575
Reina Mercedes[25]..	2,835	.....	292 0	43 3	16 9	1887	Cartagena, Spain...	Spain.....	Iron..	Screw...	(f)	.....	.....	194
Atlanta.....	3,000	[c]1,295	277 5	42 2	16 10	1883–'86	Chester, Pa.....	John Roach & Sons.....	Steel..	...do....	Sch...	3,500	15.60	575
Boston.....	3,000	[c]1,280	277 5	42 2	16 10	1883–'87	.....do.....	.....do.....	...do..	...do....	...do..	4,300	15.60	428
Hartford.....	2,790	[c]1,273	[c]226 0	44 0	18 2	1858	Boston, Mass.....	United States.....	Wood..	...do....	Bark.	2,000	12.00	262
Mayflower[26].....	2,690	.....	273 0	36 0	17 4	1896	Clydebank, Scotland	J. & G. Thomson.....	Steel..	2 screws	Sch...	4,700	16.80	525

[1] Formerly British st. s. Port Chalmers.
[2] Formerly British st. s. Celtic King.
[3] Formerly British st. s. Culgoa.
[4] Formerly st. shp. Saturn (116361).
[5] Formerly British st. s. Norse King.
[6] Formerly British st. s. Luciline.
[7] Formerly British st. s. Atala.
[8] Formerly st. shp. Menemsha (92794).
[9] Formerly Norwegian st. s. Peter Jebsen.
[10] Formerly st. shp. Sterling (116744).
[11] Formerly British st. s. Kingtor.
[12] Formerly British st. s. Whitgift.
[13] Formerly British st. s. Nanshan.
[14] Formerly British st. s. Abarenda.
[15] Formerly st. shp. Illinois (100099).
[16] Formerly German st. s. Titania.
[17] Formerly British st. s. Joseph Holland.
[18] Formerly British st. s. Elizabeth Holland.
[19] Formerly st. shp. Creole (127166).
[20] Formerly st. shp. Venezuela (161616).
[21] Formerly st. shp. Lebanon (141357).
[22] Formerly British st. s. Justin.
[23] Formerly Brazilian st. s. Almirante Abrue.
[24] Formerly Brazilian st. s. Amazonas.
[25] Formerly Spanish prize.
[26] Formerly British st. s. Mayflower.

[a] Low free-board monitor; obsolete.
[b] Net tonnage for Suez Canal.
[c] Subject to possible change.
[d] Foreside of stem to center of rudderstock.
[e] Length between perpendiculars.
[f] Registered length.
[g] Length over all.
[h] Extreme draft loaded.
[i] Converted into receiving ship, navy-yard, Portsmouth, N. H.

Digitized by Google

VESSELS OF THE UNITED STATES NAVY—Continued.

Name of vessel.	Displacement (normal coal supply).	Tonnage.[b]	Dimensions. Length on load water line.	Dimensions. Extreme breadth.	Dimensions. Mean draft.	Built. When.	Built. Where.	Built. By whom.	Material.	Proportion.	Rig.	Indicated horsepower.	Speed.	Coal capacity (in bunkers).
Third rate—Con.	*Tons.*		*Ft. in.*	*Ft. in.*	*Ft. in.*								*Knots.*	*Tons.*
Chattanooga	3,200	.....	292 0	44 0	15 9	1899–'04	Elizabethport, N.J.	Lewis Nixon	Shthd.	2 screws	Sch	5,303	16.65	675
Galveston	3,200	.....	292 0	44 0	15 9	1899–'05	Richmond, Va	Wm. R. Trigg Co	do	do	do	5,073	16.41	700
Dubuque	1,085	568	174 0	35 0	12 3	1903–'05	Morris Heights, N. Y.	G. E. & P. Co. & C. L. Seabury.	Comp.	do	do	1,193	12.90	246
Paducah	1 085	568	174 0	35 0	12 3	1903–'05	do	do	do	do	do	1,217	12.85	246
Cleveland	3,200	.....	292 0	44 0	15 9	1899–'03	Bath, Me	Bath Iron Works	Shthd.	do	do	4,640	16.45	675
Tacoma	3,200	1,554	292 0	44 0	15 9	1899–'04	San Francisco, Cal.	Union Iron Works	do	do	do	5,288	16.58	675
Des Moines	3,200	.....	292 0	44 0	15 9	1899–'04	Quincy, Mass	Fore River Engine Co	do	do	do	5,340	16.65	700
Denver	3,200	1,566	292 0	44 0	15 9	1899–'04	Philadelphia, Pa	Neafie & Levy	do	do	do	6,135	16.75	675
Katahdin[a]	2,183	.....	250 0	43 5	15 0	1891–'96	Bath, Me	Bath Iron Works	Steel	do	1 signal pole.	5,014	16.11	193
Detroit	2,072	[c]587	257 0	37 0	14 6	1889–'93	Baltimore, Md	Columbian Iron Works	do	do	Sch	5,207	18.71	368
Montgomery	2,072	[c]587	257 0	37 0	14 6	1889–'94	do	do	do	do	do	5,543	19.06	280
Marblehead	2,072	[c]626	257 0	37 0	14 6	1889–'94	Boston, Mass	Harrison Loring	do	do	do	4,937	18.44	346
Mohican	1,900	.....	[d]216 0	37 0	16 6	1872–'83	Mare Island, Cal	United States	Wood.	do	Bark	1,000	10.65	168
Manila[1]	1,750	.....	[e]209 3	31 2	13 0	1881	Leith, Scotland	Ramage Ferguson	Iron	Screw	Sch	750	10 to 11	186
Bennington	1,710	[c]481	230 0	36 0	14 0	1887–'91	Chester, Pa	N. F. Palmer, jr., & Co	Steel	2 screws	do	3,380	17.50	346
Concord	1,710	[c]481	230 0	36 0	14 0	1887–'91	do	do	do	do	do	3,359	16.80	354
Yorktown	1,710	[c]482	230 0	36 0	14 0	1887–'89	Philadelphia, Pa	Wm. Cramp & Sons S. and E. B. Co.	do	do	do	3,341	16.14	341
Topeka[2]	2,255	.....	251 0	35 0	17 8	1881	Kiel, Germany	G. Howaldt	Iron	do	.....	[f]2,000	[f]16.00	394
Dolphin	1,486	[c]447	240 0	32 0	14 3	1883–'85	Chester, Pa	John Roach	Steel	Screw	3 m. sch	2,253	15.50	265
Wilmington	1,392	[c]921	250 9	39 8	9 0	1894–'97	Newport News, Va.	Newport News S. B. and D. D. Co.	do	2 screws.	1 mil. m	1,868	15.08	300
Helena	1,392	[c]921	250 9	39 8	9 0	1894–'97	do	do	do	do	do	1,959	15.50	300
Adams[aa]	1,400	.....	[d]187 3	35 0	14 10	1874–'76	Boston, Mass	D. McKay and U. S	Wood	Screw	Bark	800	9.80	141
Essex[aa]	1,375	.....	[d]185 0	35 0	14 3	1874–'76	Kittery, Me., and Boston, Mass.	do	do	do	do	800	10.40	155
Enterprise[aa]	1,375	.....	[d]185 0	35 0	14 3	1873–'76	Kittery, Me	J. W. Griffiths and U. S	do	do	do	800	11.40	130
Nashville	1,371	[c]756	220 0	38 1½	11 0	1894–'97	Newport News, Va.	Newport News S. B. and D. D. Co.	Steel	2 screws.	Sch	2,524	16.30	363
Castine	1,177	[c]398	204 0	32 1½	12 0	1890–'93	Bath, Me	Bath Iron Works	do	do	do	2,180	16.03	210
Machias	1,177	[c]398	204 0	32 1½	12 0	1890–'93	do	do	do	do	do	1,848	15.46	261
Severn	1,175	[c]865	175 0	37 0	16 6	1898–'99	do	do	Shthd.	Sails	Ship	.....	.....	43
Don Juan De Austria.[bb]	1,130	[c]366	210 0	32 0	12 6	1887	Cartagena, Spain	Spain	Iron	Screw	Sch	941	12.20	204
Isla De Luzon[bb]	1,130	[c]314	192 10	30 1½	11 6	1887	Newcastle-upon-Tyne, England.	Sir W. G. Armstrong	Steel	2 screws.	do	516	11.23	159
Isla De Cuba[bb]	1,130	[c]314	192 10	30 1½	11 6	1886	do	do	do	do	do	844	13.08	159
Alert[aa]	1,110	[c]713	[d]177 4	32 0	13 0	1873–'75	Chester, Pa	John Roach	Iron	Screw	Bkn	500	10.00	197
Ranger[aa]	1,261	.....	[d]177 4	32 0	13 0	1873–'76	Wilmington, Del	Harlan & Hollingsworth	do	do	do	500	10.00	178
Annapolis	1,010	[c]560	168 0	36 0	12 0	1895–'97	Elizabeth, N. J	Lewis Nixon	Comp.	do	do	1,223	13.17	230
Vicksburg	1,010	[c]560	168 0	36 0	12 0	1895–'97	Bath, Me	Bath Iron Works	do	do	do	1,111	12.71	243
Wheeling	990	[c]532	174 0	34 0	12 0	1895–'97	San Francisco, Cal	Union Iron Works	do	2 screws.	Sch	1,063	12.88	230
Marietta	990	[c]532	174 0	34 0	12 0	1895–'97	do	do	do	do	do	1,036	13.02	229
Newport	1,010	[c]560	168 0	36 0	12 0	1895–'97	Bath, Me	Bath Iron Works	do	Screw	Bkn	998	12.29	224
Princeton	1,010	[c]560	168 0	36 0	12 9	1895–'98	Camden, N. J	J. H. Dialogue & Son	do	do	do	835	10.64	226
Relief[3]	3,300	.....	299 2	46 0	15 10	1896	Chester, Pa	Del. R. I. S. B. and E. Co	Steel	do	2 pl. m	2,666	12.50	607
Fourth rate.														
Southery, prison ship.[4]	3,100	.....	[d]288 0	38 10	21 6	1889	Sunderland, Eng	R. Thompson, Sons & Co	Steel	Screw	Sch	.....	9.00	380
Pompey, collier[5]	3,085	.....	[d]234 0	33 6	16 10	1897	do	S. P. Austin & Son, Ltd	do	do	do	.....	10.50	200
General Alava[6]	1,115	.....	212 6	29 9	11 0	1895	Dumbarton, Scotland	A. McMillan & Son	do	do	do	770	10.50	240
Yankton[7]	975	.....	[f]185 0	27 6	13 10	1893	Leith, Scotland	Ramage & Ferguson	do	do	do	750	14.00	170
Vesuvius, torpedo practice.	930	.....	25 4	26 6½	10 7	1887–'90	Philadelphia, Pa	Wm. Cramp & Sons S. and E. B. Co.	do	2 screws.	1 pl. m.	3,795	21.42	132
Petrel	890	[c]360	181 4	31 0	11 6	1886–'89	Baltimore, Md	Columbian Iron Works	do	Screw	Sch	1,008	11.40	193
Scorpion[8]	775	.....	212 9	28 1	11 0	1896	S. Brooklyn, N. Y.	John N. Robbins	Steel	2 screws.	Sch	2,800	17.85	133
Gopher[9]	840	.....	[d]160 0	28 0	11 9	1871	New York, N. Y	Delameter & Stack	Wood.	Screw	do	300	9.00	80
Vixen[10]	806	.....	182 3	28 0	12 8	1896	Elizabethport, N. J.	Lewis Nixon	Steel	do	do	1,250	16.00	190
Gloucester[11]	786	.....	204 0	27 2	12 0	1891	Philadelphia, Pa	Neafie & Levy	do	do	do	2,000	17.00	120
Wolverine[aa]	685	.....	164 11	27 0	9 0	1842–'44	Erie, Pa	Stackhouse & Tomlinson.	Iron	Paddle	do	365	10.50	115

[1] Formerly Spanish st. s. Manila.
[2] Formerly German st. s. Diogenes.
[3] Formerly {[a] st. s. John Englis (77240). [b] U. S. Q. M. D. Relief.
[4] Formerly British st. s. Southery.
[5] Formerly British st. s. Harlech.
[6] Formerly Spanish st. s. General Alava.
[7] Formerly British st. y. Penelope.
[8] Formerly st. y. Sovereign (116730).
[9] Formerly U. S. S. Fern.
[10] Formerly st. y. Josephine (77232).
[11] Formerly st. y. Corsair (126777).

[a] Harbor-defense ram.
[b] Net tonnage for Suez Canal.
[c] Subject to possible change.
[d] Length between perpendiculars.
[e] Length over all.
[f] Estimated.
[aa] Obsolete.
[bb] Spanish prize.

Digitized by Google

Vessels of the United States Navy—Continued.

Name of vessel.	Displacement (normal coal supply).	Tonnage.[b]	Dimensions. Length on load water line.	Dimensions. Extreme breadth.	Dimensions. Mean draft.	Built. When.	Built. Where.	Built. By whom.	Material.	Proportion.	Rig.	Indicated horsepower.	Speed.	Coal capacity (in bunkers).
Fourth rate—Con.														
	Tons.		*Ft. in.*	*Ft. in.*	*Ft. in.*								*Knots.*	*Tons.*
Wasp[1]	630	.....	180 0	23 0	12 0	1898	Philadelphia, Pa	Wm. Cramp & Sons S. and E. B. Co.	Steel	Screw	Sch	1,800	16.50	79
Frolic[2]	607	[e] 225	165 0	25 0	10 4	1892	Cleveland, Ohio	Globe Iron Works	do	do	do	550	11.00	81
Dorothea[a]	594	.....	182 4	23 5	11 5	1897	Philadelphia, Pa	Wm. Cramp & Sons S. and E. B. Co.	do	do	do	1,558	15.00	78
Elcano[c]	620	.....	157 11	26 0	10 0	1885	Carraca, Spain	.....	Iron	2 screws	do	600	11.00	94
Pinta	550	.....	[f] 137 0	26 0	10 0	1865	Chester, Pa	Reany, Son, & Archibold	do	Screw	do	310	8.50	111
Stranger[3]	546	.....	173 6	23 9½	10 6	1880	Philadelphia, Pa	Wm. Cramp & Sons S. and E. B. Co.	do	do	1 mast	.....	14.00	50
Peoria[d]	487	.....	131 0	25 0	10 6	1897	do	Neafie & Levy	Steel	do	Sch	.....	.....	68
Hist[4]	472	.....	[g] 174 0	23 0	9 10	1895	do	Wm. Cramp & Sons S. and E. B. Co.	do	do	do	[h] 500	14.50	60
Eagle[5]	434	.....	[g] 155 6	24 0	11 6	1890	Wilmington, Del	Harlan & Hollingsworth	do	do	1 mast	[h] 850	15.50	65
Hornet[6]	425	.....	160 0	24 0	11 0	1890	do	do	do	do	do	[h] 800	15.00	65
Quiros[c]	350	.....	137 9	22 9	7 9	1894-'95	Hongkong, China	Hongkong and Whampoa Dock Co.	Comp.	do	Sch	450	11.00	78
Villalobos[c]	370	.....	142 0	23 0	7 6	1895-'96	do	do	do	do	do	450	11.00	65
Hawk[7]	375	.....	145 0	22 0	11 6	1891	Paisley, Scotland	Fleming & Ferguson	Steel	do	1 mast	1,000	14.50	70
Siren[8]	315	.....	123 0	19 2	11 0	1897	Leith, Scotland	Hawthorne & Co	do	do	do	.....	13.00	45
Sylvia[9]	302	.....	130 0	18 6	10 0	1882	Glasgow, Scotland	A. Stephen & Sons	Iron	do	Sch	.....	9.00	60
Callao[c]	243	.....	115 3	17 10	6 6	1887-'88	Cañacao, P. I	Manila Slip Co	do	2 screws	do	250	10.00	33
Pampanga[d]	243	.....	115 3	17 10	6 6	1887-'88	do	do	do	do	do	250	10.00	33
Paragua[d]	243	.....	115 3	17 10	6 6	1887-'88	do	do	do	do	do	250	10.00	33
Samar[d]	243	.....	115 3	17 10	6 6	1887-'88	do	do	do	do	do	250	10.00	33
Arayat[c]	243	.....	115 3	17 10	6 6	1887-'88	do	do	do	do	do	250	10.00	33
Aileen[10]	192	.....	120 0	20 0	8 0	1896	Chester, Pa	John Roach	Steel	Screw	do	500	14.00	45
Elfrida[11]	173	.....	102 0	18 0	9 6	1899	Wilmington, Del	Harlan & Hollingsworth	do	do	do	[h] 200	10.50	23
Sylph[a]	152	.....	123 8	20 0	7 6	1898	Chester, Pa	John Roach	do	do	do	550	15.00	47
Oneida[12]	150	.....	110 11	18 6	7 6	1896	Bath, Me	Bath Iron Works	do	do	do	350	12.00	20
Panay[d]	162	.....	92 8	18 2	6 3	1884-'85	Cavite, P. I	.....	Iron	2 screws	1 mast	125	8.00	20
Mariveles[d]	170	.....	99 9	16 6	6 0	1886	Whampoa, Hongkong.	.....	do	do	do	125	7.00	30
Mindoro[d]	170	.....	99 9	16 6	6 0	1886	do	.....	do	do	do	125	7.00	30
Restless[13]	158	.....	113 0	16 0	6 6	1887	Chester, Pa	Houston & Woodbridge	do	Screw	do	[h] 500	12.00	12
Shearwater[14]	122	.....	108 0	18 0	7 3	1887	East Boston, Mass	Atlantic Works	Steel	do	Sch	.....	12.00	12
Inca[15]	120	.....	96 6	16 3	7 0	1898	South Boston, Mass.	Geo. Lawley & Sons Corporation.	Wood	do	do	400	14.00	25
Alvarado[c]	100	.....	110 0	15 6	5 4	.....	Clydebank, Scotland	.....	Steel	do	do	.....	19.00	16
Sandoval[c]	100	.....	110 0	15 6	5 4	.....	do	.....	do	do	do	.....	19.00	16
Huntress[16]	82	.....	97 0	16 0	7 3	1895	Nyack-on-Hudson	Chas. L. Seabury & Co	Comp.	do	do	.....	14.00	17
Torpedo boats.														
Cushing (No. 1)	105	.....	138 9	14 3	4 10	1888-'90	Bristol, R. I	Herreshoff Mfg. Co	Steel	2 screws	.....	1,720	22.50	36
Ericsson (No. 2)	120	.....	149 7	15 6	4 9	1891-'97	Dubuque, Iowa	Iowa Iron Works	do	do	.....	[i] 1,800	[f] 24.00	36
Foote (No. 3)	142	.....	160 0	16 1	5 0	1895-'97	Baltimore, Md	Columbian Iron Works	do	do	.....	[i] 2,000	24.53	44
Rodgers (No. 4)	142	.....	160 0	16 1	5 0	1895-'98	do	do	do	do	.....	2,295	24.49	44
Winslow (No. 5)	142	.....	160 0	16 1	5 0	1895-'97	do	do	do	do	.....	[i] 2,000	24.82	44
Porter (No. 6)	165	.....	175 0	17 8½	4 8	1895-'97	Bristol, R. I	Herreshoff Mfg. Co	do	do	.....	.....	28.63	76
Dupont (No. 7)	165	.....	175 0	17 8½	4 8	1895-'97	Bristol, R. I	Herreshoff Mfg. Co	Steel	2 screws	.....	.....	28.58	76
Rowan (No. 8)	210	.....	170 0	17 0	5 11	1895-'99	Seattle, Wash	Moran Bros. Co	do	do	.....	[i] 3,200	27.07	63
Dahlgren (No. 9)	146	.....	147 0	16 4½	4 7	1896-'00	Bath, Me	Bath Iron Works	do	do	.....	[i] 4,200	30.00	[i] 32
T. A. M. Craven (No. 10).	146	.....	147 0	16 4½	4 7	1896-'00	do	do	do	do	.....	[i] 4,200	30.00	[i] 32
Farragut (No. 11)	279	[e] 160	213 6	20 8	6 0	1896-'99	San Francisco, Cal	Union Iron Works	do	do	.....	5,878	30.13	95
Davis (No. 12)	154	.....	146 0	15 4	5 10	1896-'99	Portland, Oreg	Wolff & Zwicker	do	do	.....	[i] 1,750	23.41	40
Fox (No. 13)	154	.....	146 0	15 4	5 10	1896-'99	do	do	do	do	.....	[i] 1,750	23.13	40
Morris (No. 14)	105	.....	138 3	15 6	4 1	1896-'98	Bristol, R. I	Herreshoff Mfg. Co	do	do	.....	[i] 1,750	24.00	26
Talbot (No. 15)	46	.....	99 6	12 6	3 3	1896-'98	do	do	do	Screw	.....	[e] 850	21.15	8
Gwin (No. 16)	46	.....	99 6	12 6	3 3	1896-'98	do	do	do	do	.....	[e] 850	20.88	9

[1] Formerly sc. y. Columbia (127018).
[2] Formerly st. y. Comanche (126888).
[3] Formerly st. y. Stranger (115713).
[4] Formerly st. y. Thespia (145698).
[5] Formerly st. y. Almy (106764).
[6] Formerly st. y. Alicia (106748).
[7] Formerly British st. y. Hermione.
[8] Formerly British st. y. Eugenia.
[9] Formerly British. st. y. Sylvia.
[10] Formerly st. y. Aileen (107206).
[11] Formerly st. y. Elfrida (136046).
[12] Formerly st. y. Illawara (100611).
[13] Formerly st. y. Restless (110729).
[14] Formerly st. y. Shearwater (116307).
[15] Formerly st. y. Inca (100654).
[16] Formerly st. y. Huntress (96300).

[a] Built for United States or purchased before document issued.
[b] Net tonnage for Suez Canal.
[c] Spanish prize.
[d] Purchased by United States War Department.
[e] Subject to possible change.
[f] Length between perpendiculars.
[g] Length over all.
[h] Nominal horsepower.
[i] Estimated.

Digitized by Google

VESSELS OF THE UNITED STATES NAVY—Continued.

Name of vessel.	Displacement (normal coal supply).	Tonnage.[b]	Dimensions. Length on load water line.	Dimensions. Extreme breadth.	Dimensions. Mean draft.	Built. When.	Built. Where.	Built. By whom.	Material.	Propulsion.	Rig.	Indicated horsepower.	Speed.	Coal capacity (in bunkers).
Torpedo boats—Continued.														
	Tons.		*Ft. in.*	*Ft. in.*	*Ft. in.*								*Knots.*	*Tons.*
Mackenzie (No. 17)	65	.....	99 3	12 9	4 3	1896–'99	Philadelphia, Pa	The Chas. Hillman Co	Steel	Screw	.....	[e]850	20.11	[e]15
McKee (No. 18)	65	.....	99 3	12 9	4 3	1896–'98	Baltimore, Md	Columbian Iron Works	do	do	.....	[e]850	19.82	[e]15
Stringham (No. 19)	340	.....	225 0	22 0	6 6	1897–'05	Wilmington, Del	Harlan & Hollingsworth	do	2 screws	.....	[e]7,200	25.33	95
Goldsborough (No. 20)	255	.....	198 0	20 7	6 10	1897–'05	Portland, Oreg	Wolff & Zwicker	do	do	.....	[e]6,000	27.40	89
Bailey (No. 21)	280	.....	205 0	19 3	6 10	1897–'01	Morris Heights, N.Y	Gas. Eng. and Power Co. and Chas. L. Seabury & Co. (Consolidated).	do	do	.....	[e]5,600	30.20	99
Somers (No. 22)[a]	150	.....	149 4	17 6	5 10	.....	Elbing, Germany	Schichau Works	do	Screw	.....	[e]1,900	17.50	37
Manly (No. 23)[a]	30	.....	60 8	9 5	2 11	.....	Yarrow, England	.....	.....	do	.....	.....	.....	.....
Bagley (No. 24)	175	68	157 0	17 7½	4 11	1898–'01	Bath, Me	Bath Iron Works	Steel	2 screws	.....	[e]4,200	29.15	43
Barney (No. 25)	175	68	157 0	17 7½	4 11	1898–'01	do	do	do	do	.....	[e]4,200	29.04	43
Biddle (No. 26)	175	68	157 0	17 7½	4 11	1898–'01	do	do	do	do	.....	[e]4,200	28.57	43
Blakely (No. 27)	196	.....	175 1	17 9	5 11	1898–'04	South Boston, Mass	Lawley & Sons	do	do	.....	[e]3,000	25.58	72
De Long (No. 28)	196	.....	175 1	17 9	5 11	1898–'02	do	do	do	do	.....	[e]3,000	25.52	72
Nicholson (No. 29)	218	.....	175 0	17 0	6 5	1898–'05	Elizabethport, N.J	Lewis Nixon	do	do	.....	.....	25.74	57
O'Brien (No. 30)	220	.....	175 0	17 0	6 6	1898–'05	do	do	do	do	.....	.....	25.00	57
Shubrick (No. 31)	200	104	175 0	17 6	5 2	1898–'02	Richmond, Va	Wm. R. Trigg Co	do	do	.....	3,375	26.07	82
Stockton (No. 32)	200	104	175 0	17 6	5 2	1898–'02	do	do	do	do	.....	3,275	25.79	79
Thornton (No. 33)	200	104	175 0	17 6	5 2	1898–'02	do	do	do	do	.....	[e]3,000	24.88	85
Tingey (No. 34)	165	103	175 0	17 6	4 8	1898–'04	Baltimore, Md	Columbian Iron Works	do	do	.....	[e]3,000	24.94	73
Wilkes (No. 35)	165	.....	175 0	17 7½	4 8	1898–'02	Morris Heights, N.Y	Gas. Eng. and Power Co. and Chas. L. Seabury Co. (Consolidated).	do	do	.....	3,495	25.99	66
Stiletto[1]	31	.....	88 6	11 0	3 0	1885	Bristol, R. I	Herreshoff Mfg. Co	Wood	Screw	.....	359	18.22	4
Holland[d]	.....	.....	.....	.....	.....	1898	Elizabethport, N.J	Lewis Nixon	Steel	.....	.....	.....	.....	.....
Adder[d]	.....	.....	.....	.....	.....	1900–'03	do	do	do	.....	.....	.....	.....	.....
Grampus[d]	.....	.....	.....	.....	.....	1900–'03	San Francisco, Cal	Union Iron Works	do	.....	.....	.....	.....	.....
Moccasin[d]	.....	.....	.....	.....	.....	1900–'03	Elizabethport, N.J	Lewis Nixon	do	.....	.....	.....	.....	.....
Pike[d]	.....	.....	.....	.....	.....	1900–'03	San Francisco, Cal	Union Iron Works	do	.....	.....	.....	.....	.....
Plunger[d]	.....	.....	.....	.....	.....	1901	Elizabethport, N.J	Lewis Nixon	do	.....	.....	.....	.....	.....
Porpoise[d]	.....	.....	.....	.....	.....	1901	do	do	do	.....	.....	.....	.....	.....
Shark[d]	.....	.....	.....	.....	.....	1901	do	do	do	.....	.....	.....	.....	.....
Cuttlefish[d]	.....	.....	.....	.....	.....	1905	Quincy, Mass	Fore River S. B. Co	do	.....	.....	.....	.....	.....
Viper[d]	.....	.....	.....	.....	.....	1905	do	do	do	.....	.....	.....	.....	.....
Torpedo-boat destroyers.														
Bainbridge (No. 1)	420	229	245 0	23 1	6 6	1898–'02	Philadelphia, Pa	Neafie & Levy	Steel	2 screws	Signal pole.	[e]8,000	28.45	181
Barry (No. 2)	420	229	245 0	23 1	6 6	1898–'02	do	do	do	do		[e]8,000	28.13	181
Chauncey (No. 3)	420	229	245 0	23 1	6 6	1898–'02	do	do	do	do		[e]8,000	28.64	181
Dale (No. 4)	420	229	245 0	23 1	6 6	1898–'02	Richmond, Va	Wm. R. Trigg Co	do	do		[e]8,000	28.00	186
Decatur (No. 5)	420	229	245 0	23 1	6 6	1898–'02	do	do	do	do		[e]8,000	28.10	186
Hopkins (No. 6)	408	.....	238 9	23 1½	6 0	1898–'03	Wilmington, Del	Harlan & Hollingsworth	do	do		8,456	29.02	153
Hull (No. 7)	408	.....	238 9	23 1½	6 0	1898–'03	do	do	do	do		9,119	28.04	153
Lawrence (No. 8)	400	.....	240 7	22 2½	6 2	1898–'03	Weymouth, Mass	Fore River Engine Co	do	do		[e]8,400	28.41	116
Macdonough (No. 9)	400	.....	240 7	22 2½	6 2	1898–'03	do	do	do	do		[e]8,400	28.03	116
Paul Jones (No. 10)	420	[c]229	245 0	23 1	6 6	1898–'02	San Francisco, Cal	Union Iron Works	do	do		8,000	28.91	179
Perry (No. 11)	420	[c]229	245 0	23 1	6 6	1898–'02	do	do	do	do		7,950	28.32	179
Preble (No. 12)	420	[c]229	245 0	23 1	6 6	1898–'02	do	do	do	do		7,370	28.03	179
Stewart (No. 13)	420	.....	245 0	23 1	6 6	1898–'02	Morris Heights, N.Y	Chas. L. Seabury & Co	do	do		[e]8,000	29.69	184
Truxton (No. 14)	433	.....	248 0	23 3½	6 0	1898–'02	Sparrows Point, Md	Maryland Steel Co	do	do		[e]8,300	29.58	177
Whipple (No. 15)	433	.....	248 0	23 3½	6 0	1898–'02	do	do	do	do		[e]8,300	28.24	177
Worden (No. 16)	433	.....	248 0	23 3½	6 0	1898–'02	do	do	do	do		[e]8,300	29.86	177
Tugs.														
Accomac[2]	187	.....	90 0	19 0	9 0	1891	Newport News, Va.	Newport News S. B. and D. D. Co.	Iron	Screw	.....	250	10.00	35
Active[3]	296	.....	[g]107 0	22 6	10 0	1888	San Francisco, Cal	Union Iron Works	Steel	do	([h])	600	12.00	80
Alice[4]	356	.....	101 9	25 6	8 0	1893	Tomkins Cove, N.Y	Rodermont & Co	Wood	do	([i])	250	10.00	15
Apache[5]	650	.....	141 6	29 0	10 0	1889	Tottenville, N. Y	A. C. Brown	do	do	2 masts	550	10.00	120
Chickasaw[6]	100	.....	77 2	18 0	8 0	1882	Camden, N. J	John H. Dialogue & Son	Iron	do	.....	.....	10.00	70
Choctaw[7]	350	.....	91 5	21 0	10 0	1892	Philadelphia, Pa	Neafie & Levy	do	do	([h])	188	10.00	20
Fortune[f]	450	.....	[g]137 10	26 10	9 6	1865	Boston Mass	James Tetlow	do	do	Sch	340	10.00	108

[1] Formerly st. y. Stiletto (116040).
[2] Formerly st. s. El Toro (136196).
[3] Formerly st. s. Active (106591).
[4] Formerly st. s. Alice (107308).
[5] Formerly st. s. J. D. Jones (76830).
[6] Formerly st. s. Hercules (95727).
[7] Formerly st. s. C. G. Coyle (3556).
[a] No former name.
[b] Net tonnage for Suez Canal.
[c] Subject to possible change.
[d] Data for submarines confidential.
[e] Estimated.
[f] Built for United States or purchased before document issued.
[g] Length between perpendiculars.
[h] Light signal mast.
[i] One mast and one derrick.

Digitized by Google

VESSELS OF THE UNITED STATES NAVY—Continued.

Name of vessel.	Displacement (normal coal supply).	Tonnage.[b]	Dimensions. Length on load water line.	Dimensions. Extreme breadth.	Dimensions. Mean draft.	Built. When.	Built. Where.	Built. By whom.	Material.	Propulsion.	Rig.	Indicated horsepower.	Speed.	Coal capacity (in bunkers).
Tugs—Continued.	Tons.		Ft. in.	Ft. in.	Ft. in.								Knots.	Tons.
Hercules[1]	198	.....	101 6	20 6	9 0	1888	Camden, N. J.	John H. Dialogue & Son.	Iron	Screw	(g)	.....	12.00	40
Iroquois[2]	702	.....	e152 0	26 0	13 6	1892	San Francisco, Cal.	Union Iron Works	Steel	do	Sch.	1,000	13.25	205
Iwana[a]	192	.....	d 92 6	20 11½	8 0	1891	Boston, Mass.	City Point Iron Works	do	do	.....	300	11.58	35
Massasoit[3]	202	.....	f 89 5	19 0	8 6	1898	Philadelphia, Pa.	Neafie & Levy	do	do	(c)	.....	.....	34
Modoc[4]	241	.....	f 96 9	20 10	9 3	1890	Camden, N. J.	John H. Dialogue & Son.	Iron	do	.....	.....	10.00	40
Mohawk[5]	420	.....	d104 0	24 0	11 0	1893	Newburgh, N. Y.	Marvel & Co.	Steel	do	.....	400	12.00	32
Narkeeta[a]	192	.....	d 92 6	20 11½	8 0	1891	Boston, Mass.	City Point Iron Works	do	do	.....	300	11.22	35
Nezinscot[6]	156	.....	d 85 0	19 0	8 0	1897	Philadelphia, Pa.	Neafie & Levy	do	do	.....	400	10.00	40
Nina[a]	357	.....	137 0	26 0	8 6	1865	Chester, Pa.	Reany, Son & Archbold	Iron	do	Sch.	388	11.12	80
Osceola[7]	571	.....	125 5	26 3	14 0	1896	Philadelphia, Pa.	Charles Hillman	Steel	do	do	.....	14.00	150
Pawnee[8]	275	.....	112 0	27 3	7 0	1896	Tomkins Cove, N.Y.	Rodermont & Co.	Wood.	do	(n)	i 250	10.00	16
Pawtucket	225	.....	92 6	21 1	8 9	1898	Mare Island, Cal.	United States	Steel	do	Sch.	450	12.20	30
Penacook	230	.....	92 6	21 1	9 0	1898	New York, N. Y.	do	do	do	do	450	12.00	28
Piscataqua[9]	854	.....	d149 0	28 7	12 0	1897	West Bay City, Mich.	F. W. Wheeler & Co.	do	do	(h)	2,000	16.00	328
Pentucket	230	.....	92 6	21 1	9 0	1903	Boston, Mass.	United States	do	do	Sch.	450	12.00	28
Setoyomo	230	.....	92 6	21 1	9 0	1903	Mare Island, Cal.	do	do	do	do	506	11.10	28
Pontiac[10]	401	.....	124 4	27 0	9 6	1891	Athens, N. Y.	Peter McGiehan	Wood.	do	(n)	425	10.50	45
Potomac[11]	785	.....	138 9	28 6	12 0	1897	West Bay City, Mich.	F. W. Wheeler & Co.	Steel	do	(h)	2,000	16.00	200
Powhattan	194	.....	101 0	21 0	10 0	1892	Baltimore, Md.	Maryland Steel Co.	do	do	.....	397	13.00	57
Rapido[aa]	100	.....	81 6	15 9	7 0	1891	Carraca	.....	Wood.	.....	.....	.....	.....	.....
Rocket	270	.....	94 0	28 0	9 0	1900	Wilmington, Del.	Pusey & Jones	Steel	Screw	.....	450	8.00	33
Samoset	225	.....	d 92 6	21 0	8 9	1895–'97	Norfolk, Va.	United States	do	do	.....	450	12.00	30
Sebago[12]	190	.....	99 0	21 0	8 0	1893	Camden, N. J.	John H. Dialogue & Son.	do	do	.....	.....	12.00	30
Sioux[13]	155	.....	d 84 6	19 0	8 0	1892	Philadelphia, Pa.	Neafie & Levy	Iron	do	.....	290	10.00	45
Standish[a]	450	.....	d137 0	26 0	9 6	1865	Boston, Mass.	James Tetlow	do	do	Sch.	340	10.00	80
Tecumseh[14]	214	.....	88 6	21 6	9 3	1896	Camden, N. J.	John H. Dialogue & Son.	Steel	do	do	i 500	11.00	40
Traffic, derrick scow.[15]	280	.....	d106 0	29 4	9 0	1891	South Brooklyn, N. Y.	D. McCarty	Wood.	do	.....	.....	10.00	.....
Triton[16]	212	.....	d 96 9	20 9	9 0	1888	Camden, N. J.	John H. Dialogue & Son.	Steel	do	.....	300	13.00	45
Unadilla	355	.....	d110 0	25 0	9 11	1894	Mare Island, Cal.	United States	do	do	Sch.	500	12.00	65
Uncas[17]	441	.....	119 3	25 0	12 0	1893	Camden, N. J.	John H. Dialogue & Son.	do	do	do	i 750	12.00	120
Vigilant[18]	300	.....	116 0	21 0	9 0	1883	Philadelphia, Pa.	Wm. Cramp & Sons	Iron	do	do	i 450	12.00	75
Waban[19]	150	.....	85 0	17 6	8 0	1880	do	do	do	do	.....	.....	13.00	25
Wahneta[a]	192	.....	d 92 6	20 11½	8 0	1891	Boston, Mass.	City Point Iron Works	Steel	do	None	300	11.58	35
Wompatuck[20]	462	.....	117 6	25 6	12 0	1896	Wilmington, Del.	Harlan & Hollingsworth	do	do	Sch.	650	13.00	130
Sailing.														
Cumberland[m]	1,800	1,409	176 5	45 8	16 5	1903–'07	Boston, Mass.	United States	Wood.	Sails	Bark	.....	.....	100
Intrepid[m]	1,800	1,409	176 5	45 8	16 5	1903–'07	Mare Island, Cal.	do	do	do	do	.....	.....	100
Eagre	275	.....	d130 0	29 9	8 9	.....	.....	.....	do	do	Sch.	.....	.....	.....
Alliance	1,375	.....	d185 0	35 0	14 3	1873–'76	Norfolk, Va.	United States	do	do	Bark	.....	.....	.....
Monongahela	2,100	.....	d223 0	38 0	16 6	1862	Philadelphia, Pa.	do	do	do	Ship	.....	.....	.....
Constellation	1,970	.....	d176 0	42 0	20 0	1854	Norfolk, Va.	do	do	do	do	.....	.....	.....
Portsmouth	1,125	.....	d153 0	38 3	16 6	1843	Kittery, Me.	do	do	do	do	.....	.....	.....
Saratoga	1,025	.....	d147 6	36 1	16 0	1842	do	do	do	do	do	.....	.....	.....
St. Mary's	1,025	.....	d150 0	37 6	15 6	1844	Washington, D. C.	do	do	do	do	.....	.....	.....
Boxer	346	.....	108 0	29 9	9 2	1903–'05	Portsmouth, N. H.	do	do	do	Bgn	.....	.....	.....
Receiving ships.														
Franklin[o]	5,170	.....	d265 9	54 3	24 3	1855–'65	Kittery, Me.	United States	Wood.	Screw	None	1,050	9.00	.....
Wabash[o]	4,650	.....	d262 7	51 4	23 0	1854	Philadelphia, Pa.	do	do	do	do	950	9.15	.....
Independence[o]	3,270	.....	d189 0	51 6	21 6	1837	Boston, Mass.	do	do	None	do	.....	.....	.....
Pensacola[o]	3,000	.....	d230 8	44 6	18 7	1858–'62	Pensacola, Fla.	do	do	Screw	.....	.....	.....	285
Richmond[o]	2,700	.....	d225 0	42 6	17 4	1858	Norfolk, Va.	do	do	do	.....	692	9.50	265
Philadelphia	4,410	.....	327 6	48 7½	19 6	1887–'89	Philadelphia, Pa.	Wm. Cramp & Sons	Steel	2 screws.	.....	8,688	19.68	525
Hancock	7,000	.....	456 0	45 5	27 7	1879	Glasgow, Scotland	.....	Iron	1 screw.	Sch.	4,000	15.00	2,428
Lancaster	3,250	.....	235 8	46 0	19 2	1858	Philadelphia, Pa.	United States	Wood.	Screw	Ship	1,000	9.60	326

[1] Formerly st. s. Hercules (95943).
[2] Formerly st. s. Fearless (120889).
[3] Formerly st. s. Alfred W. Booth (107350).
[4] Formerly st. s. Enterprise (136168).
[5] Formerly st. s. Thomas P. Fowler (145641).
[6] Formerly st. s. De Witt C. Ivins (157491).
[7] Formerly st. s. Winthrop (81543).
[8] Formerly st. s. John Dwight (77239).
[9] Formerly st. s. William H. Brown (81584).
[10] Formerly st. s. Right Arm (110962).
[11] Formerly st. s. Robert W. Wilmot (111163).
[12] Formerly st. s. Hortense (96227).
[13] Formerly st. s. P. H. Wise (150575).
[14] Formerly st. s. Edward Luckenbach (136548).
[15] Formerly st. s. Traffic (145574).
[16] Formerly st. s. Douglas H. Thomas (157229).
[17] Formerly st. s. Walter A. Luchenbach (81456).
[18] Formerly st. s. Vigilant (85762).
[19] Formerly st. s. Confidence (125843).
[20] Formerly st. s. Atlas (107246).
[a] Built for United States or purchased before document issued.
[b] Net tonnage for Suez Canal.
[c] One pole mast.
[d] Length between perpendiculars.
[e] Over all.
[f] On water line.
[g] Light-signal mast.
[h] Two pole masts.
[i] Nominal horsepower.
[m] Steel training ship.
[n] One mast and one derrick.
[o] Unfit for sea service.
[aa] Spanish prize.

Digitized by Google

VESSELS OF THE UNITED STATES NAVY—Continued.

Name of vessel.	Displacement (normal coal supply).	Tonnage.[b]	Dimensions. Length on load water line.	Dimensions. Extreme breadth.	Dimensions. Mean draft.	Built. When.	Built. Where.	Built. By whom.	Material.	Propulsion.	Rig.	Indicated horsepower.	Speed.	Coal capacity (in bunkers).
Unserviceable.	Tons.		Ft. in.	Ft. in.	Ft. in.								Knots.	Tons.
Omaha[a]	2,400	.....	250 6	38 0	16 6	1867-'69	Philadelphia, Pa	United States	Wood	.....	Bark	953	11.30	.....
Jamestown[a]	1,150	.....	h163 6	36 6	16 0	1845	Gosport, Va	do	do	Sails	Ship	.....	.....	.....
Yantic	900	.....	h180 0	30 0	12 2	1864	Philadelphia, Pa	do	do	Screw	Bark	310	8.30	130
Granite State	4,150	.....	h196 3	53 0	25 6	1818 &'63	Kittery, Me	do	do	.....	.....	.....	.....	.....
Constitution	2,200	.....	h175 0	45 0	20 0	1797	Boston, Mass	do	do	None	None	.....	.....	.....
Nipsic	1,375	.....	h185 0	35 0	14 3	1873-'79	Washington, D. C	do	do	do	Bark	839	10.70	132
Ionie	1,575	.....	h198 10	33 10	15 3	1858	New York, N. Y	do	do	.....	do	1,202	10.70	128
Under construction.														
Idaho[e]	13,000	.....	375 0	77 0	24 8	1904	Philadelphia, Pa	Wm. Cramp & Sons	Steel	2 screws.	1 mil. mast.	10,000	17.00	1,750
Mississippi[e]	13,000	.....	375 0	77 0	24 8	1904	do	do	do	do		10,000	17.00	1,750
Montana[d]	14,500	.....	502 0	72 10½	25 0	1905	Newport News, Va	Newport News S. B. and D. D. Co.	do	do	2 mil. masts.	23,000	22.00	2,025
New Hampshire[e]	16,000	.....	450 0	76 10	24 6	1904	Camden, N. J	N. Y. Shipbuilding Co	do	do	do	16,500	18.00	2,325
North Carolina[d]	14,500	.....	502 0	72 10½	25 0	1905	Newport News, Va	Newport News S. B. and D. D. Co.	do	do	do	23,000	22.00	2,025
Birmingham[c]	3,750	.....	420 0	47 1	16 9	1905	Quincy, Mass	Fore River S. B. Co	do	do	2 masts	16,000	24.00	1,250
Chester[c]	3,750	.....	420 0	47 1	16 9	1905	Bath, Me	Bath Iron Works	do	Turbine	do	16,000	24.00	1,250
Salem[c]	3,750	.....	420 0	47 1	16 9	1905	Quincy, Mass	Fore River S. B. Co	do	do	do	16,000	24.00	1,250
Octopus[f]	.....	.....	.....	.....	.....	1905	do	do	do	.....	.....	.....	.....	.....
Tarantula[f]	.....	.....	.....	.....	.....	1905	do	do	do	.....	.....	.....	.....	.....
Under construction.														
Vestal[1] g	12,585	.....	450 0	60 1	26 0	1905	New York, N. Y	United States	Steel.	2 screws.	4 p.mil.	7,500	16.00	1,576
Prometheus[2] g	12,585	.....	450 0	60 1	26 0	1906	Mare Island, Cal	do	do	do	do	7,500	16.00	1,576
Patapsco	755	.....	148 0	29 0½	12 3	1906	Portsmouth, N. H	do	do	do	2 p. masts.	1,160	13.00	316
Patuxent	755	.....	148 0	29 0½	12 3	1906	Norfolk Va	do	do	do	do	1,160	13.00	316
Michigan	16,000	.....	450 0	80 2½	24 6	1906	Camden, N. J	N. Y. Shipbuilding Co	do	2 screws.	2 mil. masts.	16,500	18.50	2,200
South Carolina	16,000	.....	450 0	80 2½	24 6	1906	Philadelphia, Pa	Wm. Cramp & Sons	do	do	do	16,500	18.50	2,200
Designs being prepared.														
Delaware	.....	.....	.....	.....	.....	.....	.....	.....	.....	.....	.....	.....	.....	.....
North Dakota	.....	.....	.....	.....	.....	.....	.....	.....	.....	.....	.....	.....	.....	.....
Torpedo-boat Destroyer No. 17.	.....	.....	.....	.....	.....	.....	.....	.....	.....	.....	.....	.....	.....	.....
Torpedo-boat Destroyer No. 18.	.....	.....	.....	.....	.....	.....	.....	.....	.....	.....	.....	.....	.....	.....
Torpedo-boat Destroyer No. 19.	.....	.....	.....	.....	.....	.....	.....	.....	.....	.....	.....	.....	.....	.....
Torpedo-boat Destroyer No. 20.	.....	.....	.....	.....	.....	.....	.....	.....	.....	.....	.....	.....	.....	.....
Torpedo-boat Destroyer No. 21.	.....	.....	.....	.....	.....	.....	.....	.....	.....	.....	.....	.....	.....	.....

[1] Formerly U. S. S. Erie.
[2] Formerly U. S. S. Ontario.
[a] Loaned to Public Health and Marine-Hospital Service.
[b] Net tonnage for Suez Canal.
[c] Scout cruiser.
[d] Armored cruiser.
[e] Battle ship.
[f] Submarine.
[g] Fleet collier.
[h] Length between perpendiculars.

Digitized by Google

VESSELS OF THE QUARTERMASTER'S DEPARTMENT, UNITED STATES ARMY.

Name.	Rig.	Gross tonnage.	Net tonnage.	Length.	Breadth.	Depth.	When built.	Where built.	Material.
Transports.				*Feet.*	*Feet.*	*Feet.*			
McClellan [1]	St. s.	3,006	1,828	336.0	38.2	27.5	1885	Newcastle, England	Steel.
Burnside [2]	St. s.	2,194	1,405	285.2	36.7	26.0	1882	do	Iron.
Sherman [3]	St. s.	5,780	3,725	445.0	49.2	30.0	1893	Belfast, Ireland	Steel.
Sheridan [4]	St. s.	5,673	3,654	445.5	49.2	30.0	1892	do	Do.
Logan [5]	St. s.	5,672	3,653	445.5	49.2	30.0	1892	do	Do.
Thomas [6]	St. s.	5,713	3,653	445.5	50.2	29.8	1894	do	Do.
Buford [7]	St. s.	5,040	3,621	370.8	44.2	26.6	1890	do	Do.
Kilpatrick [8]	St. s.	5,046	3,647	370.8	44.2	26.6	1890	do	Do.
Crook [9]	St. s.	4,126	2,703	420.0	47.0	26.5	1882	Dumbarton, Scotland	Do.
Meade [10]	St. s.	5,641	3,375	488.6	44.2	34.9	1874	Greenock, Scotland	Iron.
Ingalls [11]	St. s.	1,347	806	240.0	33.1	19.5	1894	Newcastle, England	Steel.
Warren [12]	St. s.	4,243	2,510	370.7	44.3	26.5	1889	Stettin, Germany	Do.
Wright [13]	St. s.	871	388	199.5	27.1	19.8	1887	Bowling, Scotland	Iron.
Sumner [14]	St. s.	3,458	2,182	351.1	43.0	26.0	1883	Hamburg, Germany	Steel.
Seward [15]	St. s.	1,275	697	194.8	39.2	14.4	1900	Seattle, Wash	Wood.
Dix [16]	St. s.	6,839	4,507	445.0	52.1	23.8	1892	Sunderland, England	Steel.
Liscum [17]	St. s.	1,072	696	248.0	31.2	17.9	1878	Newcastle-on-Tyne, England	Iron.
Ferryboat.									
General Hancock	St. s.	309	198	102.0	23.6	10.0	† 1898	Wilmington, Del	Steel.
Passenger and freight steamers.									
General Henry J. Hunt, Torpedo Service	St. s.	447	304	150.0	30.0	13.9	† 1904	Philadelphia, Pa	Steel.
General Henry Knox, Torpedo Service	St. s.	447	304	150.0	30.0	13.9	† 1904	do	Do.
Col. George Armistead, Torpedo Service	St. s.	447	304	150.0	30.0	13.9	† 1904	do	Do.
Maj. Samuel Ringgold, Torpedo Service	St. s.	447	304	150.0	30.0	13.9	† 1904	do	Do.
General Joseph E. Johnston	St. s.	349	212	130.0	27.0	13.0	† 1904	Sparrows Point, Md	Do.
General Mifflin	St. s.	380	250	130.0	27.0	12.1	† 1904	San Francisco, Cal	Do.
General Nathanael Greene	St. s.	340	210	130.0	27.0	13.0	† 1904	Wilmington, Del	Do.
General Thomas S. Jesup	St. s.	340	210	130.0	27.0	13.0	† 1904	do	Do.
General Robert Swartwout	St. s.	280	185	110.0	24.5	13.3	† 1905	Philadelphia, Pa	Do.
General R. N. Batchelder	St. s.	280	185	110.0	24.5	13.3	† 1905	do	Do.
General Timothy Pickering	St. s.	280	185	110.0	24.5	13.3	† 1905	do	Do.
General Meigs	St. s.	292	175	132.0	26.0	10.3	† 1892	Camden, N. J	Do.
General McDowell	St. s.	160	90	124.9	23.0	12.6	† 1886	San Fransisco, Cal	Do.
Henry Wilson	St. s.	248	169	110.0	24.5	10.0	† 1903	Wilmington, Del	Do.
Sprigg Carroll	St. s.	248	169	110.0	24.5	10.0	† 1903	do	Do.
General French [18]	St. s.	155	84	92.0	17.5	6.4	1893	Brewer, Me	Wood.
General Barry [19]	St. s.	56	38	85.0	17.0	5.5	1896	Peekskill, N. Y	Do.
General Howe [20]	St. s.	74	50	75.1	18.4	6.7	1897	Yonkers, N. Y	Do.
Major Guy Howard	St. s.	.....	.....	80.0	18.6	8.6	† 1903	Portland, Oreg	Do.
Cartwright [21]	St. s.	114	78	104.0	20.0	5.7	1901	Tacoma, Wash	Do.
Major Evan Thomas	St. s.	.....	.....	105.0	20.0	6.0	† 1904	Ballard, Wash	Do.
Tugs.									
Slocum [22]	St. s.	581	337	148.4	29.3	18.0	1898	Philadelphia, Pa	Steel.
Reno [23]	St. s.	135	67	96.4	20.6	10.0	1889	do	Iron.
Gibbon [24]	St. s.	59	40	71.9	19.0	8.8	1897	Tompkins Cove, N. Y	Wood.
Weitzel [25]	St. s.	59	40	70.5	18.3	8.4	1896	do	Do.
Lieut. Alonzo H. Cushing	St. s.	106	53	95.0	20.0	10.0	† 1899	Baltimore, Md	Steel.
Captain Reilly [26]	St. s.	70	52	87.3	18.6	8.0	† 1875	Philadelphia, Pa	Wood.
Captain Drum	St. s.	62	40	83.0	16.7	6.0	† 1875	New York, N. Y	Do.
Colonel Wikoff [27]	St. s.	38	27	59.7	16.3	6.5	1899	New Baltimore, N. Y	Do.
General Jeff C. Davis [28]	St. p.	277	184	120.0	22.0	4.0	1898	Victoria, B. C	Do.
Petersen [29]	St. s.	104	71	72.2	18.5	7.5	1898	Tacoma, Wash	Do.
Lieut. Geo. M. Harris	St. s.	(‡)	(‡)	105.0	22.4	10.10	† 1905	Seattle, Wash	Do.
Major Albert G. Foree	St. s.	(‡)	(‡)	86.0	20.0	10.10	† 1907	Wilmington, Del	Steel.
Captain T. W. Morrison	St. s.	(‡)	(‡)	86.0	20.0	10.10	† 1907	do	Do.
Captain Chas. W. Rowell	St. s.	(‡)	(‡)	86.0	20.0	10.10	† 1907	do	Do.
Captain A. M. Wetherill	St. s.	(‡)	(‡)	86.0	20.0	10.10	† 1907	Newburgh, N. Y	Do.

[1] Formerly Br. st. s. Port Victor.
[2] Formerly Sp. st. s. Rita.
[3] Formerly Br. st. s. Mobile.
[4] Formerly Br. st. s. Massachusetts.
[5] Formerly Br. st. s. Manitoba.
[6] Formerly Br. st. s. Minnewaska.
[7] Formerly Br. st. s. Mississippi.
[8] Formerly Br. st. s. Michigan.
[9] Formerly Br. st. s. Romania.
[10] Formerly Br. st. s. Berlin.
[11] Formerly Br. st. s. Clearwater.
[12] Formerly Ger. st. s. Scandia.
[13] Formerly Am. st. s. {a Bay State (3482). b U. S. Q. M. D. The Aid.}
[14] Formerly U. S. S. Cassius.
[15] Formerly Am. st. s. G. W. Dickinson (undocumented).
[16] Formerly Br. st. s. Samoa.
[17] Formerly Br. st. s. Kong See.
[18] Formerly Br. st. s. Sedgwick (116499).
[19] Formerly st. s. Defender (157453).
[20] Formerly Am. st. s. Martha (92785).
[21] Formerly Am. st. s. Lotus (141743).
[22] Formerly Am. st. s. Gypsum King.
[23] Formerly Am. st. s. Britannia (3427).
[24] Formerly Am. st. s. {a Major McKinley (92768). b U. S. Q. M. D. Sumner.}
[25] Formerly Am. st. s. Olympic (155290).
[26] Formerly {a Am. st. s. John W. Starin (75769). b U. S. Q. M. D. st. s. Resolute.}
[27] Formerly st. s. Frank Richard (121118).
[28] Formerly Br. st. s. Duchesnay.
[29] Formerly Am. st. s. Flosie (121094).
† Built under contract.
‡ Not yet measured.

Digitized by Google

VESSELS OF THE QUARTERMASTER'S DEPARTMENT, UNITED STATES ARMY—Continued.

Name.	Rig.	Gross tonnage.	Net tonnage.	Length.	Breadth.	Depth.	When built.	Where built.	Material.
Steam lighters.				*Feet.*	*Feet.*	*Feet.*			
Canby [1]	St. s.	209	142	97.2	30.4	9.3	1898	Sleightsburg, N. Y	Wood.
Captain Godfrey [2]	St. s.	28	21	45.9	12.6	5.9	1892	Tottenville, N. Y	Do.
Cyrus W. Field, cable steamer [3]	St. s.	235	146	121.3	30.7	9.1	1901	Hartford, Conn	Do.
Poe [4]	St. s.	157	106	92.0	26.0	8.2	1898	Camden, N. J	Steel.
Williams [5]	St. s.	198	113	145.0	21.5	8.0	1875	Philadelphia, Pa	Iron.
Steam launches.									
Lieut. Ord	St. s.	30	22	60.0	12.2	6.6	†1905	Camden, N. J	Wood.
Captain Hartshorne	St. s.	30	22	60.0	12.2	6.6	†1905	do	Do.
Captain Connell	St. s.	30	22	60.0	12.2	6.6	†1905	do	Do.
Lieut. Bumpus	St. s.	30	22	60.0	12.2	6.6	†1905	do	Do.
Captain Gregg	St. s.	30	22	60.0	12.2	6.6	†1907	Bayonne, N. J	Do.
Lieut. Lee	St. s.	30	22	60.0	12.2	6.6	†1907	do	Do.
Lieut. Shipp	St. s.	30	22	60.0	12.2	6.6	†1907	do	Do.
Lieut. Drew	St. s.	30	22	60.0	12.2	6.6	†1907	do	Do.
Lieut. Boutelle [6]	St. s.	18	12	53.0	10.0	5.0	1894	Portland, Me	Do.
Lieut. Lewis [7]	St. s.	21	14	58.5	10.9	4.4	1901	Brooklyn, N. Y	Do.
Lieut. Bernard [8]	St. s.	24	16	50.4	11.8	4.4	1901	Stonington, Conn	Do.
General De Russy [9]	St. s.	15	12	60.0	10.0	5.0	1899	San Francisco, Cal	Do.
Colonel Elder [10]	St. s.	18	14	57.0	9.0	4.6	1898	Beaufort, S. C	Do.
Captain Page	St. s.	15	12	45.0	9.0	6.0	†1903	Mariner Harbor, N. Y	Do.
Colonel Mitchell	St. s.	11	8	45.0	10.0	4.2	†1901	New York, N. Y	Do.
Alcatraz	Gas. s.	18	14	50.0	10.6	5.0	†1903	San Francisco, Cal	Do.
Lancaster	St. s.	15	12	45.0	9.0	6.0	†1902	Bayonne, N. J	Do.
Mansfield	St. s.	15	12	45.0	9.0	6.0	†1902	do	Do.
Captain Watson	St. s.	7	5	40.0	8.0	4.2	†1901	New York, N. Y	Do.
Captain De Hart	St. s.	7	5	40.0	8.0	4.2	†1901	do	Do.
Lieutenant Crosby	St. s.	7	5	40.0	8.0	4.2	†1901	do	Do.
Lieutenant Mitchle [11]	St. s.	18	9	41.8	8.5	5.0	1898	Seattle, Wash	Do.
Florence	Gas. s.	7	5	40.4	8.8	3.0	1900	Morris Heights, N. Y	Do.
Lieutenant Elliot [12]	St. s.	13	9	36.0	7.0	3.8	1898	do	Do.
Lieutenant Hazlett	St. s.	4	3	33.0	8.0	4.1			Do.
Captain Smead	St. s.	4	3	33.0	8.0	4.1	†1900	San Francisco, Cal	Do.
Colonel Hamilton	St. s.	3	2	30.0	7.5	3.8	†1900	New York, N. Y	Do.
Colonel Ramsey	St. s.	3	2	30.0	7.5	3.8	†1899	do	Do.
Capron	St. s.	3	2	30.0	7.5	3.8	†1899	do	Do.
M. G. Krayenbuhl	St. s.	3	2	30.0	7.5	3.8	†1898	do	Do.
Mercedes [13]	St. s.	5	3	40.0	8.5	4.2		Captured	Do.
Pleasanton	St. s.	3	2	30.0	7.5	3.8	†1899	New York, N. Y	Do.
Lieutenant Burnham	St. s.	3	2	30.0	7.5	3.8	†1899	do	Do.
Haskell [14]	St. s.	3	2	27.0	7.6	2.8	1900	Seattle, Wash	Do.
Kirby	St. s.	3	2	30.0	7.5	3.8	†1900	New York, N. Y	Do.
Lieutenant Wansboro	Elect.	3	2.15	30.0	6.4	2.4	†1902	Bayonne, N. J	Do.
West Point	Elect.	3	2.15	30.0	6.4	2.4	†1904	do	Do.
Knox	Elect.	3	2.15	30.0	6.6	2.4	†1904	do	Do.
Armistead	Elect.	3	2.15	30.0	6.6	2.4	†1904	do	Do.
Ringgold	Elect.	3	2.15	30.0	6.6	2.4	†1904	do	Do.
De Soto	Gas. s.	3	2	30.0	6.0	2.0	†1905	Boston, Mass	Do.
No name	Gas. s.	3	2	30.0	6.0	2.0	1906	Seattle, Wash	Do.
No name	Gas. s.	2½	2	23.0	5.3	2.0	†1903	Boston, Mass	Do.
No name	Gas. s.	2½	2	21.0	5.0	1.9	1906	Seattle, Wash	Do.
Field	Gas. s.	3½	2½	25.0	7.0	2.0	†1906	New York, N. Y	Do.

[1] Formerly Am. st. s. Iron King (100670).
[2] Formerly U. S. Engineer st. s. Dyne.
[3] Formerly st. s. Margaret (93176).
[4] Formerly Am. st. s. Eugene Grasselli (136675).
[5] Formerly Am. st. s. Adonis (125477).
[6] Formerly {a st. y. Caprice (127042). b U. S. Q. M. D. st. s. Nordlys.
[7] Formerly {a 93139. b U. S. Q. M. D. st. s. Midget.
[8] Formerly st. y. Gladys (86633).
[9] Formerly Am. st. s. Magic. (No number.)
[10] Formerly st. s. Bessie May. (No number.)
[11] Formerly st. s. Leschi (141526).
[12] Formerly Am. st. s. Nordica. (No number.)
[13] Formerly Sp. st. s. Mercedes.
[14] Formerly U. S. Q. M. D. Boxer.
† Built under contract.

Digitized by Google

VESSELS EMPLOYED IN THE ENGINEER DEPARTMENT, UNITED STATES ARMY.

(Steel vessels in SMALL CAPITALS; iron vessels in *italics*.)

District in which employed, and name of vessel.	Class.	Dimensions.				Built.		Purchased.		Estimated value.	Where employed.
		Tons.	Length.	Breadth.	Depth.	When.	Where.	When.	Where.		
Portland.			*Ft. in.*	*Ft. in.*	*Ft. in.*						
Norka	Gasoline launch		67 0	14 0	6 1	1905	New York, N. Y.			$10,000	Coast of Maine and New Hampshire.
Boston.											
Col. Harwood[1]	Steamboat	59	75 2	17 2	9 7	1898	Portland, Me.	1905	Boston, Mass.	15,000	Boston, Harbor, Mass.
Executive	Steam lighter	150	91 0	20 0	8 5	1901	Essex, Mass.			15,000	Do.
Plebe	Gasoline launch	11	56 0	9 0	5 0	1899	Boston, Mass.			2,500	Do.
Newport.											
Cora[2]	Propeller	198	140 0	23 0	12 0	1885	Brooklyn, N. Y.	1898	New York, N. Y.	12,000	Southern coasts of Massachusetts and Rhode Island.
U. S. Engineers	Naphtha launch	3	30 0	6 5	3 1	1893	Morris Heights, N. Y.	1893	Morris Heights, N. Y	700	Do.
New London.											
CASTLE	Tug	85	95 0	19 0	10 6	1897	Baltimore, Md.	1897	Baltimore, Md	13,500	New London, Conn.
Panuco[3]	Steam lighter	192	106 4	28 0	8 0	1882	Boston, Mass.	1899	New London, Conn.	4,000	Do.
New York.											
ATLANTIC	Hydraulic dredge	3,200	288 0	47 6	25 0	1904	Sparrows Point, Md.	1904	Sparrows Point, Md.	300,000	New York Harbor.
Argus	Tug	80	84 5	15 5	9 0	1889	New York, N. Y.			1,500	Do.
CERBERUS	do	206	100 0	22 0	12 6	1905	Camden, N. J.			44,000	Do.
Engineer	do	75	91 0	18 0	7 6	1876	New York, N. Y.	1876	New York, N. Y.	5,000	Do.
Gedney[4]	Hydraulic dredge	751	156 6	36 6	15 6	1887	Wilmington, Del.	1892	do	43,000	Do.
General Ingalls	Steam launch	8	43 0	8 2	4 8	1896	Jersey City, N. J.	1896	Jersey City, N. J.	2,500	Do.
Hudson	Steam drill scow		75 0	24 0	7 0	1879	Brooklyn, N. Y.			3,500	Harlem River, N. Y.
LAMONT	Tug	206	100 0	22 0	12 6	1895	Camden, N. J.			37,000	New York Harbor.
Lookout	Naphtha launch	1	26 0	4 6	2 6	1896	New York, N. Y.	1896	New York, N. Y.	400	Do.
MANHATTAN	Hydraulic dredge	3,200	288 0	47 6	25 0	1904	Sparrows Point, Md.	1904	Sparrows Point, Md.	300,000	Do.
Manisees[5]	Tug	157	102 0	22 0	9 0	1898	Noank, Conn.	1900	Peacedale, R. I.	15,000	Do.
Nimrod	do	103	100 0	21 0	9 0	1890	do	1890	New York, N. Y.	20,000	Do.
Schuyler	Gasoline launch	3	25 0	5 8	1 10	1902	Brooklyn, N. Y.	1902	Brooklyn, N. Y.	850	Long Island Sound.
SCOUT	Tug	150	96 0	20 0	11 5	1896	Camden, N. J.			30,000	New York Harbor.
VIGILANT	do	208	112 6	22 0	12 0	1900	Elizabeth, N. J.			40,000	Do.
Philadelphia.											
DELAWARE	Suction dredge	2,750	315 0	52 0	22 6	1905	Sparrows Point, Md.	1905	Sparrows Point, Md.	346,312	Delaware River.
General A. A. Humphreys.	Tug	50	71 6	16 0	7 0	1880	Tottenville, N. Y.			7,000	Do.
General John Newton.	Steam drill scow	750	127 0	58 0	9 6	1869	Brooklyn, N. Y.			46,350	Do.
Hell Gate	Grapple dredge	720	110 0	35 0	12 0	1869	New, York, N. Y.	1889	New York, N. Y.	36,000	Do.
PHILADELPHIA	Tug	55	67 0	16 0	7 6	1894	Wilmington, Del.	1894	Wilmington, Del.	8,986	Do.
Schuylkill	Naphtha launch	16	54 0	12 0	3 6	1901	Philadelphia, Pa.	1901	Philadelphia, Pa.	5,176	Do.
Transit	do	3	30 0	7 0	2 4	1895	New York, N. Y.	1895	New York, N. Y.		To be sold at public auction.
Uncle Sam	Centrifugal pump dredge.	450	85 0	34 0	7 0	1899	Jersey City, N. J.	1904	Jersey City, N. J	20,226	Delaware River.
VIDETTE	Tug	99	99 1	21 0	10 0	1898	Baltimore, Md.	1898	Baltimore, Md.	26,606	Do.

[1] Formerly No. 92875, Mina and Lizzie. [2] Formerly No. 126302. [3] Formerly No. 150264. [4] Formerly No. 110753. [5] Formerly No. 92786.

Digitized by Google

Vessels Employed in the Engineer Department, United States Army—Continued.

(Steel vessels in SMALL CAPITALS; iron vessels in *italics*.)

District in which employed, and name of vessel.	Class.	Dimensions.				Built.		Purchased.		Estimated value.	Where employed.
		Tons.	Length.	Breadth.	Depth.	When.	Where.	When.	Where.		
Baltimore.			*Ft. in*	*Ft. in.*	*Ft. in.*						
SENTINEL	Tug	77	95 0	19 0	7 6	1897	Baltimore, Md.			$20,000	Baltimore district.
Washington.											
Chipeta [1]	Steam yacht	44	66 0	14 0	8 1	1893	Jamestown, R. I.	1906	Boston, Mass.	5,500	James River, Va.
Engineer	Naphtha launch		30 0	6 6	2 8	1898	New York, N. Y.	1898	New York, N. Y.	850	Washington Barracks, D. C.
General Warren [2]	Steam launch	38	72 2	17 0	5 0	1888	Peekskill, N. Y.	1888	Peekskill, N. Y.	2,000	Potomac River.
Neva [3]	do	11	58 0	9 6	4 0	1889	New York, N. Y.	1890	New York, N. Y.	200	Laid up.
PONTONIER	Steamboat		80 0	18 0	3 6	1903	do			16,000	Washington Barracks, D. C.
Norfolk.											
Hospital Point	Gasoline launch		15 5	4 0	2 0	1904	Detroit, Mich.			200	Fort Monroe, Va.
McGregor [4]	Steam yacht	53	79 6	14 7	7 1	1897	Middleton, Conn.	1903	Baltimore, Md.	9,000	Hampton Roads and tributaries.
Phillips [5]	Steam screw	36	64 0	15 4	5 0	1901	Croton on Hudson, N. Y.	1903	Croton on Hudson, N. Y.	4,000	Forts Monroe and Wool, Va.
Roanoke	Stern-wheel snag and dredge boat.	124	115 0	24 0	5 0	1895	Petersburg, Va.			10,000	Waterway from Norfolk, Va., to Albemarle Sound, N. C.
Wilmington.											
Ajax	Clam-shell dredge.	175	82 6	32 6	9 3	1884	Port Royal, S. C.	1897	Charleston, S. C.	20,000	Cape Fear River, N. C.
Cape Fear	Propeller suction dredge.	203	131 3	29 0	12 0	1895	Philadelphia, Pa.			45,000	Do.
Cynthia [6]	Steam tug	29	74 7	17 2	7 6	1891	Baltimore, Md.	1897	Charleston, S. C.	6,000	Do.
General George Thom.	Steam launch	24	73 0	12 5	4 6	1893	Washington, N. C.			1,000	River and harbor works in Newbern, N. C., subdistrict.
General H. G. Wright.	Snag boat	100	102 0	20 6	5 0	1882	Wilmington, N. C.			1,200	Cape Fear, Northeast, and Black rivers, N. C.
Hercules	Clam-shell dredge.	466	100 0	40 0	11 8	1907	Jersey City, N. J.	1907	Jersey City, N. J.	61,350	Cape Fear River, N. C.
MERCUR [7]	Steam launch	28	83 0	13 3	7 0	1892	City Island, N. Y.	1899	New York, N. Y.	8,000	Do.
Nancy	Naphtha launch	3	30 0	6 5	2 0	1903	New York, N. Y.			1,400	Do.
No Name	do	3	30 2	6 2	2 0	1892	Morris Heights, N. Y.	1905	Wilmington, N. C.	500	River and harbor works in Newbern, N. C., subdistrict.
Polly	do	1	16 0	4 6	2 6	1898	Darby, Conn.			150	Do.
RICHARD CASWELL	Tug	60	85 0	18 6	10 0	1900	Baltimore, Md.			22,000	Cape Fear River, N. C.
Scuppernong	Grapple dredge	128	78 0	32 0	7 0	1904	Newbern, N. C.			8,000	River and harbor works in Newbern, N. C., subdistrict.
Trent	Snag boat	69	70 0	20 0	5 0	1899	do			5,000	Do.
Charleston.											
Argonauta [8]	Tug	35	80 0	18 4	8 0	1875	Camden, N. J.	1890	Camden, N. J.	4,000	Winyah Bay, S. C.
Carolina	Steam launch	28	82 0	12 6	5 0	1901	Georgetown, S. C.			9,000	Laid up.
Charleston	Pump dredge	517	122 6	30 0	12 0	1891	Brooklyn, N. Y.			45,000	Horn Island Pass, S. C.
Dredge No. 2	Clam shell	75	70 0	22 0	6 0		Charleston, S. C.	1898	Charleston, S. C.	600	Estherville-Minim Creek Canal, S. C.
Dredge No. 3	Combination	150	85 0	28 0	6 0	1904	Georgetown, S. C.			10,500	Winyah Bay, S. C.
General Abbot	Steam-pump dredge.		198 5	41 0	21 0	1904	Petersburg, Va.			150,000	Mouth of Mississippi River.
Great Pedee	Steam hoister	158	100 0	25 0	5 6	1906	Georgetown, S. C.			4,070	Congaree River, S. C.
Little Pedee	do	61	60 0	18 5	4 6	1896	Conway, S. C.			1,000	Laid up; undergoing repairs.
Louise	Naphtha launch	9	40 0	10 0	5 0	1903	Mount Pleasant, S. C.			2,800	Charleston Harbor, S. C.
Mingo	Steamboat	35	45 0	15 0	4 0	1895	Conway, S. C.			800	Georgetown Harbor.
REID WHITFORD	Dredge	400	150 0	28 0	6 0	1905	Wilmington, Del.			39,500	Great Pedee, S. C.
Santee No. 1	Steam bucket dredge.	242	90 0	30 0	7 0	1892	Georgetown, S. C.			8,000	Winyah Bay, S. C.
Togo [9]	Naphtha tug	9	40 0	12 0	4 6	1904	Mount Pleasant, S. C.	1904	Charleston, S. C.	600	Congaree River, S. C.
Waccamaw	Steam launch	11	57 0	8 6	4 0	1890	Wilmington, N. C.			800	Laid up; Smithville, S. C.
Wateree	Steam hoister	158	100 0	25 0	5 6	1907	Georgetown, D. C.			9,404	Wateree River, S. C.
Winyah	Naphtha launch	4	30 0	6 0	3 6	1891	Morris Heights, N. Y.			1,350	Winyah Bay, S. C.
Winyah Bay [10]	Suction dredge	466	141 0	31 6	13 6	1898	Wilmington, Del.			45,000	Do.

[1] Formerly No. 126963.
[2] Formerly No. 161582, Vue de l'eau.
[3] Formerly No. 130451.
[4] Formerly No. 92806
[5] Formerly No. 121172, Frolic.
[6] Formerly No. 126759.
[7] Formerly (a) No. 136287, Evelyn. (b) U. S. Eng. Mary Alice.
[8] Formerly No. 105603.
[9] Formerly N. 201013.
[10] Formerly No. 81616 (a) Emile, (b) Angier.

Digitized by Google

Vessels Employed in the Engineer Department, United States Army—Continued.

(Steel vessels in SMALL CAPITALS; iron vessels in *italics*.)

District in which employed, and name of vessel.	Class.	Dimensions.				Built.		Purchased.		Estimated value.	Where employed.
		Tons.	Length.	Breadth.	Depth.	When.	Where.	When.	Where.		
Savannah.			*Ft. in.*	*Ft. in.*	*Ft. in.*						
Amelia	Naphtha launch	6	35 0	8 0	5 0	1901	Long Island, N. Y.	1901	Long Island, N. Y.	$2,000	Brunswick Harbor, Ga.
Angier	Steam launch	112	85 0	16 0	10 6	1905	Charleston, S. C.			12,000	Savannah Harbor, Ga.
Cumberland	Suction dredge	1,451	200 0	40 8	20 0	1902	Belfast, Me.			150,000	Do.
Cosine	Naphtha launch	1	20 0	5 0	2 0		Unknown	1903	Macon, Ga.	200	Brunswick Harbor, Ga.
Gem	Steam launch	4	40 0	8 0	3 0	1891	New York, N. Y.	1902	New York, N. Y.	1,500	Savannah Harbor, Ga.
Oconee	Stern-wheel snag boat.	115	106 0	22 0	4 6		Unknown	1901	Brunswick, Ga.	5,000	Altamaha River, Ga.
Radius	Naphtha launch	1	18 0	5 0	1 6		do	1903	Baltimore, Md.	175	On snag boat Tugaloo.
Sapelo	Stationary hoister and pile driver.	100	83 0	30 0	5 0	1894	Savannah, Ga.			5,000	Brunswick Harbor, Ga.
SAVANNAH	Suction dredge	1,236	177 0	38 0	19 6	1904	Sparrows Point, Md.			200,000	Savannah Harbor, Ga.
Tugaloo	Stern-wheel snag boat.	253	129 0	34 0	5 6	1902	Savannah, Ga.			25,000	Savannah River, Ga.
Jacksonville.											
Anclote	Naphtha launch	4	28 0	6 6	3 6	1899	Tampa, Fla.			800	East coast of Florida.
FLORIDA	Dredge and snag boat.	175	131 0	28 0	7 0	1905	Jacksonville, Fla.			75,000	Rivers and harbors, Florida.
Hillsboro[1]	Steam screw	28	89 0	14 6	6 5	1889	City Island, N. Y.	1900	New York, N. Y.	9,500	West coast of Florida.
Jacksonville	Hydraulic dredge	680	138 4	40 8	10 2	1904	Jacksonville, Fla.			120,000	St. Johns River, Fla.
Key West	Suction dredge	498	141 0	31 0	15 0	1904	Belfast, Me.			90,000	Key West Harbor, Fla.
Kissimmee	Stationary hydraulic dredge.	65	60 0	18 0	2 0	1903	Kissimmee, Fla.			1,500	Kissimmee River, Fla.
Le Reve[2]	Stern-wheel boat.	49	67 0	17 7	2 6	1897	Palatka, Fla.	1902	Palatka, Fla.	5,000	Laid up at Jacksonville, Fla.
Sergeant Murphy	Naphtha launch	1	21 0	5 0	3 0	1903	Jacksonville, Fla.	1903	Jacksonville, Fla.	75	St. Johns River, Fla.
St. Johns	Suction dredge	1,047	205 0	41 0	20 0	1905	Greenport, N. Y.			190,000	Do.
St. Johns	Naphtha launch	7	30 0	7 6	4 6	1899	Boston, Mass.	1899	Boston, Mass.	950	Do.
Suwanee	Dredge snag boat.	95	100 0	24 0	5 0	1889	Branford, Fla.			2,000	West coast of Florida.
Violetta	Naphtha launch	8	31 0	11 4	4 4	1892	Brooklyn, N. Y.			1,650	Do.
Montgomery.											
Alabama	Stern-wheel boat	172	134 5	26 4	4 0	1895	Marietta, Ohio	1895	Louisville, Ky.	12,000	Alabama River, Ala.
Arrow	Naphtha launch		30 0	6 0	3 6	1906	New York, N. Y.	1892	New York, N. Y.	1,640	Pensacola Harbor, Fla.
Catoma	Gasoline launch		25 0	7 3	2 4	1907	St. Joseph, Mich.	1907	St. Joseph, Mich.	1,200	Alabama River, Ala.
Caucus	Suction dredge	1,400	200 0	41 0	20 0	1905	Greenport, N. Y.			200,000	Pensacola Harbor, Fla.
Chattahoochee	Stern-wheel snag boat.	190	140 0	29 0	4 0	1896	Burdocks Landing, Ala.			10,000	Chattahoochee River, Ga.
Choctawhatchee	do	60	90 0	24 0	3 6	1903	Pine Barren, Fla.			5,400	Choctawhatchee River improvement.
Columbus	Stern-wheel steam towboat.	170	134 0	26 0	4 0	1904	Bainbridge, Ga.	1904	Bainbridge, Ga.	14,000	Chattahoochee River, Ala.
Dredge No. 1	Dipper dredge	110	75 0	26 4	5 6	1901	Columbus, Ga.			9,500	Do.
Dredge No. 2	do	110	75 0	26 4	5 6	1901	Mobile, Ala.			12,000	Alabama River, Ala.
Dredge No. 3	do	110	75 0	26 4	5 6	1902	Lock 4, Ala.			8,000	Coosa River, Ala.
Escambia	Stern-wheel snag boat.	60	90 0	24 0	3 6	1885	Montgomery, Ala.			3,000	Escambia River improvement.
Eufaula	Gasoline launch		25 0	7 3	2 4	1905	St. Joseph, Mich.			900	Near Columbus, Ga.
Flint	Stern-wheel snag boat.	102	95 0	24 0	4 0	1894	Burdocks Landing, Ala.			4,000	Chattahoochee River, Ala.
Leota	Stern-wheel boat	58	120 0	20 0	5 0	1888	Gadsden, Ala.	1892	Gadsden, Ala.	14,000	Coosa River, Ala.
Thronateeska	Snag boat	65	75 0	26 0	4 7	1903	Bainbridge, Ga.	1903	Bainbridge, Ga.	6,000	Apalachicola River, Fla.
Wm. J. Twining	Stern-wheel snag boat.	210	155 0	30 0	4 0	1881	Mobile, Ala.			19,000	Laid up; Mobile, Ala.
Mobile.											
Black Warrior	Stern-wheel snag boat.	200	152 0	32 0	4 0	1891	Mobile, Ala.			7,500	Tombigbee River, Ala.
Demopolis	Snag boat, with steam capstan.	50	82 0	25 0	4 0	1891	do			2,000	Mobile Harbor, Ala.
Mamie	Naphtha launch	3	25 0	6 0	2 7	1892	New York, N. Y.	1893	Mobile, Ala.	400	Black Warrior River, Ala.
Nugent[3]	Stern-wheel towboat.	97	120 0	24 0	3 6	1904	Jeffersonville, Ind.	1905	Louisville, Ky.	17,000	Do.
No Name	Dredge	50	45 0	24 0	5 0	1904	Tuscaloosa, Ala.			1,500	Do.
Pearl	Snag boat, with steam capstan.	60	82 0	26 0	5 0	1903	Mobile, Ala.			3,000	Pearl River, Miss.
ROSSELL[4]	Steam screw	82	86 0	20 0	7 4	1894	Newburgh, N. Y.	1902	Galveston, Tex.	6,000	Mobile Harbor, Ala.
Sylph	Gasoline towboat.	13	60 0	14 0	1 6	1900	Demopolis, Ala.	1906	Demopolis, Ala.	2,000	Warrior River, Ala.
Vienna	Hand-power snag boat.	35	80 0	21 0	2 7	1890	Scranton, Miss.			1,100	Tombigbee River, Ala.

[1] Formerly No. 92094, Marguerite.
[2] Formerly No. 141519.
[3] Formerly No. 201456.
[4] Formerly Anna.

Digitized by Google

VESSELS EMPLOYED IN THE ENGINEER DEPARTMENT, UNITED STATES ARMY—Continued.

(Steel vessels in SMALL CAPITALS; iron vessels in *italics*.)

District in which employed, and name of vessel.	Class.	Dimensions.				Built.		Purchased.		Estimated value.	Where employed.
		Tons.	Length.	Breadth.	Depth.	When.	Where.	When.	Where.		
Galveston.			*Ft. in.*	*Ft. in.*	*Ft. in.*						
Capt. Talfor [1]	Tug	43	77 0	16 2	6 4	1905	Mobile, Ala	1906	Mobile, Ala	$16,000	Galveston, Tex.
Capt. C. W. Howell	Snag boat and dredge.	200	125 0	25 0	5 0	1904	Texas City, Tex			17,000	Galveston Brazos Canal.
Col. A. M. Miller	Dredge	942	138 6	37 0	13 0	1906	Galveston, Tex			102,000	Buffalo Bayou, Tex.
Gen'l C. B. Comstock.	Suction dredge	764	177 0	35 6	16 0	1895	Perth Amboy, N. J.			90,000	Galveston, Tex.
Gen'l H. M. Roberts.	do	556	132 0	32 0	5 8	1902	Galveston, Tex			60,000	Buffalo Bayou, Tex.
Helen	Steam launch	33	56 0	12 0	6 0	1901	do			3,000	Do.
Hill	Gasoline launch	7	30 9	7 7	2 1	1905	do			2,000	Galveston, Tex.
Dallas.											
Colonel Riché	Steam launch	40	50 0	14 0	2 2	1903	Old Washington, Tex			2,800	Brazos River, Tex.
Frank P. Holland	do	40	50 0	14 0	2 2	1903	Dallas, Tex			2,800	Trinity River, Tex.
Gen'l S. M. Mansfield.	Snag boat and dredge.	200	125 0	25 0	5 0	1904	Texas City, Tex			16,000	Do.
Geo. A. Trumbull	Gasoline launch	3	21 0	5 0	12	1906	Racine, Wis	1906	Racine, Wis	500	Do.
Navasota [2]	Snag boat	103	90 0	25 0	5 0	1904	Orange, Tex	1907	Galveston, Tex	2,400	Brazos River, Tex.
W. C. Wolf	do	56	60 0	20 0	4 0	1902	Dallas, Tex			1,800	Trinity River, Tex.
Guantanamo.											
Frolic [3]	Screw steamer	44	68 8	16 9	5 0	1905	Croton, N. Y	1906	New York, N. Y	6,000	Guantanamo Bay, Cuba.
Katherine	Naphtha launch	6	25 0	6 0	3 2	1899	New York, N. Y	1905	New London, Conn	300	Do.
Pioneer	Steam lighter	200	90 0	28 0	7 6	1905	Jacksonville, Fla	1905	Guantanamo Bay, Cuba	15,000	Do.
New Orleans.											
BARNARD	Hydraulic dredge	754	206 2	38 0	14 6	1904	Camden, N. J			207,000	Passes of the Mississippi River.
Beatrice	Gasoline launch		30 0	6 6	3 2	1906	St. Louis, Mo			1,700	Mississippi River.
BENYAURD	Hydraulic dredge	2,006	271 6	47 6	23 0	1900	Richmond, Va			270,000	Passes of the Mississippi River.
C. DONOVAN [4]	Steam tug	134	98 0	19 0	8 4	1895	Newport News, Va	1905	New Orleans, La	29,000	Southwest Pass, Mississippi River.
CHÈRE AMIE [5]	Steam yacht	54	96 1	16 0	5 6	1886	New York, N. Y	1897	New York, N. Y	20,000	Passes of the Mississippi River.
General Reese	Steam launch	11	48 0	12 0	5 0	1876	New Orleans, La	1876	New Orleans, La	1,350	South Pass, Mississippi River.
GEN'L JOHN NEWTON.	Stern-wheel steamer.	221	149 0	24 0	7 6	1899	Dubuque, Iowa			28,100	Mississippi River, Fourth district.
Hyacinth	Steamboat		73 0	18 0	2 6	1906	New Orleans, La			8,200	Calcasieu and Sabine rivers.
Manchac [6]	Tug	57	76 0	16 0	7 0	1886	Paducah, Ky	1887	Paducah, Ky	5,500	Do.
MARENGO [7]	do	74	73 4	18 2	8 8	1893	Baltimore, Md	1902	Baltimore, Md	14,000	Mississippi River, Fourth district.
MORGANZA [8]	do	79	84 0	19 0	8 8	1892	Philadelphia, Pa	1902	New York, N. Y	28,100	Do.
Picket	Survey boat	30	52 0	12 3	6 3	1905	Madisonville, La	1905	New Orleans, La	6,600	Southwest Pass, Mississippi River.
Port Arthur	Suction dredge		60 0	28 0	6 0		Port Arthur, Tex	1907	Port Arthur, Tex	12,000	Port Arthur, Tex,
Ramos [9]	Steamboat	71	100 0	22 6	3 1	1896	Ramos, La	1899	New Orleans, La	6,000	Plaquemine, La.
Sabine	Suction dredge	600	145 0	35 0	8 0	1901	New York, N. Y			72,000	Sabine Pass, Tex.
Sextant	Gasoline launch		30 0	6 6	2 6	1906	Bascom, Ohio			1,528	Port Arthur, Tex.
Stadia	Naphtha launch		30 0	6 6	2 0	1894	do	1894	New York, N. Y	2,200	Bayou Plaquemine, La.
Startle [10]	Tug	33	61 0	14 0	7 6	1878	Philadelphia, Pa	1901	Port Eads, La	7,600	South Pass, Mississippi River.
TENSAS	Stern-wheel steamer.	78	93 6	20 4	2 0	1905	Chicago, Ill			10,600	Mississippi River, Fourth district.
THE RAM	Hydraulic dredge	225	125 0	30 0	7 6	1893	Jeffersonville, Ind			48,500	Atchafalaya River, La.
Transit	Naphtha launch		30 0	6 6	2 5	1892	New York, N. Y	1892	New York, N. Y	300	Sabine Pass, Tex.
TUNICA [11]	Tug	77	85 0	19 0	9 8	1898	Baltimore, Md	1899	Baltimore, Md	20,400	Mississippi River, Fourth district.

[1] Formerly No. 202688.
[2] Formerly No. 201851, Logger.
[3] Formerly No. 202365.
[4] Formerly No. 107148, Albert F. Dewey.
[5] Formerly No. 150372.
[6] Formerly {a John Orm No. 2 (76556). b U. S. Engineer General Comstock.
[7] Formerly {a Maude H. 92553) b U. S. Engineer General Abbot.
[8] Formerly {a Alfred W. Booth (107383) b U. S. Engineer General Gillespie.
[9] Formerly No. 111126.
[10] Formerly No. 115599.
[11] Formerly {a Isabella T. Dempsey (100651). b U. S. Eng. Gen'l A. A. Humphreys.

Digitized by Google

VESSELS EMPLOYED IN THE ENGINEER DEPARTMENT, UNITED STATES ARMY—Continued.

(Steel vessels in SMALL CAPITALS; iron vessels in *italics*.)

District in which employed, and name of vessel.	Class.	Dimensions.				Built.		Purchased.		Estimated value.	Where employed.
		Tons.	Length.	Breadth.	Depth.	When.	Where.	When.	Where.		
Vicksburg.			*Ft. in.*	*Ft. in.*	*Ft. in.*						
ARTHUR HIDER	Towboat	246	140 0	30 0	5 6	1898	Jeffersonville, Ind	1898	Jeffersonville, Ind	$26,500	On dry dock, New Orleans, La.
C. W. HOWELL	Stern-wheel snag boat.	a 276	146 0	36 0	5 4	1881	South St. Louis, Mo			14,250	Laid up at Shreveport, La.
Columbia [1]	do		121 0	26 0	3 3	1877	Gainesville, Miss	1888	Shreveport, La	2,700	Laid up at Vicksburg, Miss.
Dispatch	Naphtha launch		21 0	5 4	2 7	1898	New York, N. Y	1901	Vicksburg, Miss	300	Do.
H. ST. L. COPPÈE	Towboat	246	140 0	30 0	6 0	1904	Jeffersonville, Ind			45,800	Laid up at Vicksburg, Miss.
OUCHITA [2]	Steam launch	9	65 5	10 5	3 2	1897	Charleston, W. Va	1903	Charleston, W. Va	4,500	Do.
Parker [3]	Tug	23	65 0	16 4	7 2	1885	St. Louis, Mo	1890	St. Louis, Mo	5,700	Laid up at Greenville, Miss.
Scimitar II [4]	Steamboat	99	136 0	29 0	4 0	1905	Jeffersonville, Ind	1906	Paducah, Ky	12,000	Laid up at Vicksburg, Miss.
THOS. B. FLORENCE	Stern-wheel snag boat.	a 60	96 0	20 0	4 0	1875	South St. Louis, Mo.	1875	South St. Louis, Mo.	5,400	Do.
Little Rock.											
ARKANSAS	Snag boat	196	140 0	30 0	4 6	1900	Jeffersonville, Ind			13,800	Arkansas River, Ark.
C. B. Reese	do	364	172 0	37 0	4 8	1879	Carondelet, Mo			20,200	Arkansas and White rivers, Ark.
Cleveland	Towboat	90	110 0	20 0	3 9	1903	Batesville, Ark			3,000	Upper White River, Ark.
Quapaw [5]	Snag boat	182	128 0	31 0	4 4	1903	Jeffersonville, Ind			9,200	White, Black, and Current rivers, Ark.
Van Frank	Dipper dredge	175	100 0	37 0	5 3	1904	Batesville, Ark			7,300	Upper White River, Ark.
Memphis.											
Chisca	Towboat	260	160 0	30 0	6 0	1897	Jeffersonville, Ind			13,090	Mississippi River, First and Second districts.
Abbot [6]	Steam launch		81 0	12 0	4 0	1887	Carondelet, Mo			3,689	Do.
Graham [7]	Towboat	102	118 0	21 0	3 6	1879	Pittsburg, Pa	1884	Pittsburg, Pa	8,221	Do.
Rasca	do	45	76 0	15 0	5 0	1882	Carondelet, Mo			3,162	Do.
Titan	do	210	142 0	27 0	6 0	1889	Madison, Ind			15,402	Do.
UNIQUE [8]	Steamboat	33	90 0	14 0	5 0	1901	Charleston, W. Va	1904	Charleston, W. Va	10,827	Fort Leavenworth, Kans.
Wolf	Dipper dredge		80 0	28 0	4 6	1897	Madison, Ind	1898	Memphis, Tenn	4,593	Wolf River (Miss.).
Nashville.											
Apex	Snag boat	66	80 0	24 0	3 0	1896	Lock No. 4, Cumberland River.			300	Cumberland River.
Cumberland	Towboat	90	130 0	24 0	3 9	1898	Jeffersonville, Ind			7,000	Do.
Henry	Steam tender	40	86 0	18 0	2 6	1903	do			3,000	Do.
John	do	40	86 0	18 0	2 6	1903	do			3,000	Do.
No. 1	Dipper dredge		80 0	30 0	7 0	1903	do			12,000	Do.
Chattanooga.											
Alabama [9]	Dredge		80 0	38 0	6 0	1891	Bucyrus, Ohio			17,000	Muscle Shoals Canal.
Colbert	Towboat	106	141 6	25 0	3 6	1891	Jeffersonville, Ind			6,000	Tennessee River.
Kentucky	Dredge		100 0	34 0	7 0	1899	Paducah, Ky			20,000	Do.
Kingman	Towboat	5	45 0	10 6	2 0	1897	Muscle Shoals Canal			1,300	Muscle Shoals Canal.
Kwasind	Dredge		70 0	22 0	6 0	1899	Knoxville, Tenn			6,000	Tennessee River.
Lookout	Towboat	100	110 0	25 0	4 0	1896	Jeffersonville, Ind			5,000	Do.
McPherson [10]	do	79	125 0	20 0	2 6	1888	Nashville, Tenn	1891	Nashville, Tenn	2,000	Do.
No. 2	Naphtha launch	2	20 0	5 3	2 6	1897	Detroit, Mich	1897	Detroit, Mich	700	Do.
Stephen H. Long	Towboat	60	100 0	18 0	3 0	1893	Chattanooga, Tenn			2,500	Do.
Louisville.											
Casey	Hydraulic and dipper dredge.	160	87 0	28 0	7 0	1907	Louisville, Ky			15,257	Louisville, Ky.
Shawnee [11]	Towboat	82	110 0	24 0	3 0	1897	Jeffersonville, Ind			5,000	Do.
Emerald	Towboat	15	65 0	14 0	2 2	1899	Cincinnati, Ohio			1,800	Green and Barren rivers, Ky.
Louisville No. 1	Dipper dredge	79	71 0	28 0	6 0	1886	do			6,000	Louisville, Ky.
Cherokee [12]	Towboat	125	124 6	27 5	4 0	1887	Jeffersonville, Ind			12,240	Do.

[1] Formerly No. 125676, Col. Hoker.
[2] Formerly No. 92850, Madge.
[3] Formerly No. 150348
[4] Formerly No. 202126.
[5] Formerly U. S. Engineer Beauregard.
[6] Formerly U. S. Engineer H. L. Abbot.
[7] Formerly H. M. Graham (95564).
[8] Formerly No. 25342.
[9] Formerly U. S. Engineer Bucyrus.
[10] Formerly No. 157217, Dover.
[11] Formerly U. S. Engineer Col. G. L. Gillespie.
[12] Formerly U. S. Engineer Major Mackenzie.

a Approximate.

Digitized by Google

Vessels Employed in the Engineer Department, United States Army—Continued.

(Steel vessels in SMALL CAPITALS; iron vessels in *italics*.)

District in which employed, and name of vessel.	Class.	Dimensions.				Built.		Purchased.		Estimated value.	Where employed.
		Tons.	Length.	Breadth.	Depth.	When.	Where.	When.	Where.		
Louisville—Con.			*Ft. in.*	*Ft. in.*	*Ft. in.*						
No. 1	Dipper dredge	156	112 0	31 0	4 0	1896	Spottsville, Ky			$4,500	Green and Barren rivers, Ky.
Wabash	do	140	80 0	26 0	6 9	1900	Louisville, Ky			9,000	Louisville, Ky.
Wave Rock	Towboat	15	47 0	14 0	2 1	1898	do			1,800	Do.
Wm. Preston Dixon.[a]	Snag and tow boat	200	124 0	32 0	5 0	1890	Jeffersonville, Ind			8,000	Green and Barren rivers, Ky.
Willow Point[1]	Towboat	250	80 0	12 0	3 2	1885	Pittsburg, Pa			900	Ohio River survey.
St. Louis.											
BETA	Hydraulic dredge	[b]1,280	214 0	58 0	7 0	1896	Memphis, Tenn			134,530	Mississippi River between Cairo and Head of Passes.
CHOCTAW	Towboat	338	171 6	36 0	5 6	1899	Dubuque, Iowa			30,216	Do.
DELTA	Hydraulic dredge	[b]930	175 0	38 0	8 4	1897	Clifton Terrace, Ill			66,870	Do.
EPSILON	do	[b]665	157 0	40 0	7 6	1898	Grafton, Ill			57,450	Do.
GAMMA	do	[b]640	138 0	38 0	8 0	1897	Jeffersonville, Ind			46,861	Do.
Gen. J. H. Simpson[2]	Towboat	250	170 0	32 0	5 0	1895	Jeffersonville, Ind			13,289	Mississippi River.
Gen'l T. L. Casey	do	125	143 0	28 0	4 0	1894	do			7,291	Do.
H. G. WRIGHT	Snag boat	783	137 0	62 0	8 0	1880	St. Louis, Mo			91,074	Do.
HENRY FLAD	Hydraulic dredge	860	192 0	44 0	7 0	1901	Grafton, Ill			104,940	Mississippi River between Cairo and head of passes.
IOTA	do	860	192 0	44 0	7 0	1900	do			67,488	Do.
J. N. MACOMB	Snag boat	733	177 6	62 0	8 0	1874	Covington, Ky			83,573	Mississippi River.
KAPPA	Hydraulic dredge	860	192 0	44 0	7 0	1901	Grafton, Ill			104,940	Mississippi River between Cairo and head of Passes.
LEOTA	Towboat	338	171 6	36 0	5 6	1899	Dubuque, Iowa			30,216	Do.
MARS	Stern-wheel steamer.	50	80 0	17 0	3 9	1899	Jeffersonville, Ind			4,863	Do.
MERCURY	do	50	80 0	17 0	3 9	1899	do			4,863	Do.
Minnetonka[3]	do	381	176 5	29 9	5 4	1883	do	1883	Jeffersonville, Ind	21,000	Do.
MISSISSIPPI	do	390	174 0	32 0	6 0	1882	Carondelet, Mo			22,750	Do.
NOKOMIS	Towboat	338	171 6	36 0	5 6	1899	Dubuque, Iowa			30,216	Do.
No. 2	Hydraulic dredge	156	135 0	28 0	5 0	1897	St. Louis, Mo			5,798	Mississippi River.
No. 3	do	372	160 0	40 0	6 0	1898	Jeffersonville, Ind			81,059	Do.
No. 4	do	372	160 0	40 0	6 0	1898	do			82,259	Do.
No. 3	Steam tender	37	81 0	18 0	3 3	1893	do			1,800	Do.
No. 4	do	37	81 0	18 0	3 3	1893	do			1,800	Do.
No. 5	do	37	81 0	18 0	3 3	1894	do			1,800	Do.
No. 6	do	16	55 0	13 0	3 2	1894	do			2,153	Do.
No. 7	do	16	55 0	13 0	3 2	1894	do			2,153	Do.
No. 8	do	100	100 0	24 0	4 3	1900	do			12,339	Do.
No. 9	do	100	100 0	24 0	4 3	1900	do			12,339	Do.
No. 10	do	100	100 0	24 0	4 3	1900	do			12,339	Do.
Patrol[4]	Stern-wheel steamer.	163	130 8	28 0	4 9	1883	Pittsburg, Pa	1884	Pittsburg, Pa	10,272	Mississippi River between Cairo and head of Passes.
SACHEM	Towboat	338	171 6	36 0	5 6	1899	Dubuque, Iowa			30,216	Do.
Search[5]	Stern-wheel steamer.	149	120 6	22 3	4 0	1893	Marietta, Ohio	1895	St. Louis, Mo	8,550	Do.
VENUS	do	50	80 0	17 0	3 9	1899	Jeffersonville, Ind			4,863	Do.
VULCAN	do	50	80 0	17 0	3 9	1897	Dubuque, Iowa			4,896	Do.
WM. R. KING	Towboat	400	190 0	41 0	5 0	1899	Jeffersonville, Ind			51,827	Mississippi River
WYNOKA	do	338	171 6	36 0	5 6	1899	Dubuque, Iowa			30,216	Mississippi River between Cairo and head of Passes.
ZETA	Hydraulic dredge	[b]665	157 0	40 0	7 6	1898	Grafton, Ill			57,275	Do.
Sioux City.											
Arethusa	Steam tender	45	91 0	18 4	4 8	1894	Gasconade, Mo			3,000	Gasconade, Mo.
Atalanta	do	45	91 0	18 4	4 8	1894	do			3,000	Do.
C. R. SUTER	Side-wheel snag boat.	510	187 0	52 0	7 0	1888	Pittsburg, Pa			95,000	Lower Missouri River.
Col. H. M. Roberts	Towboat	14	60 0	14 0	2 7	1897	Great Falls, Mont			1,000	Sioux City, Iowa.
Darling	Steam launch	8	41 0	6 7	5 0		Unknown	1891	Leech Lake, Minn	50	Yellowstone National Park.
Enquirer	Motor launch		30 4	7 0	3 0	1897	Long Island City, N.Y	1897	Long Island City, N.Y	500	Osage River, Mo.
JAMES B. MCPHERSON.	Stern-wheel snag boat.	340	170 0	36 0	5 7	1891	Dubuque Iowa			30,000	Lower Missouri River.
MANDAN	do	150	138 0	24 0	4 7	1891	St. Louis, Mo			15,000	Upper Missouri River, Mo.

[1] Formerly U. S Engineer Edna.
[2] Formerly U. S. Engineer Gen'l H. L. Abbot.
[3] Formerly No. 91599.
[4] Formerly No. 150299.
[5] Formerly No. 96235, H. D. Munson.
[a] Composite.
[b] Gross.

Digitized by Google

Vessels Employed in the Engineer Department, United States Army—Continued.

(Steel vessels in SMALL CAPITALS; iron vessels in *italics*.)

District in which employed, and name of vessel.	Class.	Dimensions.				Built.		Purchased.		Estimated value.	Where employed.
		Tons.	Length.	Breadth.	Depth.	When.	Where.	When.	Where.		
St. Paul.			*Ft. in.*	*Ft. in.*	*Ft. in.*						
Ogama	Steamboat	106	112 6	23 3	4 0	1887	Grand Forks, N.Dak.			$5,400	Red River of the North.
Otter Tail	Dipper dredge	120	75 0	24 0	6 0	1882	do			6,300	Do.
St. Croix	Hydraulic pump dredge.	130	80 0	22 0	5 0	1898	St. Paul Park, Minn.			5,850	St. Croix and Minnesota rivers.
Warroad	Suction dredge	150	100 0	27 0	8 6	1904	Warroad, Minn.			21,600	Warroad Harbor River.
Rock Island.											
Ada	Towboat	15	68 0	11 0	3 0	1889	Keokuk, Iowa			2,000	Mississippi River between mouth of Missouri River and St. Paul, Minn.
Ajax	Dipper dredge		70 0	26 0	6 0	1876	Quincy, Ill.	1876	Keokuk, Iowa	5,000	Do.
Alert [a]	Towboat	100	115 0	19 6	3 10	1874	Stillwater, Minn.	1881	Stillwater, Minn.	3,600	Do.
Coal Bluff [1]	do	175	128 0	25 0	4 6	1878	Ohio River	1881		5,500	Do.
Col. A. Mackenzie [a]	Snag boat	264	160 0	33 0	5 0	1900	Jeffersonville, Ind.			15,200	Do.
David Tipton [2]	Towboat	100	100 0	19 6	3 10	1881	Dubuque, Iowa			7,000	Do.
Elinor	do	175	125 0	25 0	4 0	1905	Jeffersonville, Ind.			11,900	Do.
ELSIE	Towboat	15	67 0	13 0	3 0	1889	Jeffersonville, Ind.			1,800	Do.
Emily	do	15	67 0	12 0	3 0	1889	Keokuk, Iowa			2,000	Do.
Fury [a]	do	100	113 0	22 0	3 10	1881	Dubuque, Iowa			4,450	Do.
Geyser	Suction dredge		100 0	20 0	4 0	1893	Keokuk, Iowa			5,400	Do.
Grace	Towboat	35	79 0	17 0	3 3	1904	do			6,800	Do.
Hecla	Suction dredge		120 0	26 0	5 0	1901	Fountain City, Wis.			16,700	Do.
LOUISE	Towboat	15	61 0	12 0	3 0	1884	Keokuk, Iowa			3,000	Do.
Lucia [a]	do	15	68 0	12 8	3 0	1885	do			1,500	Do.
Mac [3]	do	35	73 0	16 0	3 0	1891	Rock Island, Ill.	1893	Rock Island, Ill.	2,900	Do.
Madge	Gasoline launch	4	25 0	6 0	3 0	1904	St. Joseph, Mich.			700	Do.
Mary Mac [4]	do	12	45 0	8 6	3 6	1900	La Crosse, Wis.	1903	Rock Island, Ill.	1,200	Do.
Myra	do	10	40 0	7 4	3 6	1902	do	1903	La Crosse, Wis.	1,200	Do.
Phoenix	Dipper dredge		80 0	30 0	8 0	1885	Metropolis, Ill.			4,000	Do.
Ruth	Towboat	35	75 0	17 0	3 3	1895	Keokuk, Iowa			2,500	Do.
Vulcan	Dipper dredge		80 0	30 0	8 0	1883	Davenport, Iowa			6,900	Do.
Cincinnati.											
E. A. W.	Steam launch		30 0	9 6	2 6	1901	New Albany, Ind.			1,900	Ohio River.
E. A. Woodruff	Snag boat	640	220 0	48 0	7 6	1874	Newport, Ky.			67,000	Do.
Gen'l O. M. Poe	Towboat	150	145 0	34 0	4 8	1893	Cincinnati, Ohio			6,000	Kentucky River, Ky.
Malta [a]	Endless chain or ladder type dredge.	160	63 6	30 0	5 6	1888	Bucyrus, Ohio			13,000	Muskingum River, Ohio.
Nell	Gasoline launch	1	25 0	5 6	2 3	1893	Gloucester, N. J.			700	Ohio River.
No. 1	Dipper dredge	140	80 0	30 0	6 9	1901	Jeffersonville, Ind.			13,000	Kentucky River, Ky.
No. 2	do	80	70 0	20 0	6 0	1890	Cincinnati, Ohio			200	Do.
Ohio	do	213	110 0	31 6	6 8	1880	St. Louis, Mo.			38,000	Ohio River.
Oswego	do	160	92 0	31 6	6 1	1883	do			25,000	Do.
Pearl	Gasoline launch	5	40 0	7 6	4 0	1899	Grand Rapids, Mich.			1,000	Kentucky River, Ky.
Vega	Towboat	90	104 0	17 4	4 0	1901	Jeffersonville, Ind.			8,000	Muskingum River, Ohio.
Wheeling.											
Addison	Dipper dredge	160	75 0	30 0	6 3	1880	Great Kanawha River, W. Va.			6,200	Kanawha River, W. Va.
JAMES RUMSEY	Towboat	125	120 0	22 0	4 3	1903	Charleston, W. Va.	1903	Charleston, W. Va.	26,500	Do.
Loma [5]	Steamboat	31	83 0	15 7	4 7	1899	Cincinnati, Ohio			4,000	Little Kanawha River.
MASCOT	Steam launch	7	61 0	8 0	3 7	1893	Charleston, W. Va.	1893	Charleston, W. Va.	2,400	Kanawha River, W. Va.
Pittsburg.											
Albatross	Naphtha launch	1	30 0	6 0	2 6	1892	New York, N. Y.	1892	Cincinnati, Ohio	200	Laid up.
GEN'L THEODORE SCHWAN.	Stern-wheel snag and repair boat.	154	159 0	31 4	5 0	1903	Pittsburg, Pa.			39,000	Ohio River.
Luzon	Naphtha launch	4	53 0	9 4	4 6	1901	New York, N. Y.	1901	New York, N. Y.	2,000	Pittsburg, Pa.
No. 1	Dipper dredge		85 0	32 0	6 9	1903	Jeffersonville, Ind.			12,500	Monongahela River, Pa.
No. 2	do		86 6	30 0	5 0	1905	Parkersburg, W. Va.	1907	Pittsburg, Pa.	20,000	Ohio River.
Slackwater [6]	Stern-wheel repair boat.	98	120 0	26 4	4 3	1902	Marietta, Ohio	1897	do	10,000	Monongahela River, Pa.

[1] Formerly No. 125587.
[2] Formerly U. S. Engineer Vixen.
[3] Formerly No. 120837, Freddie.
[4] Formerly No. 93194.
[5] Formerly No. 155360, Ohio.
[6] Formerly No. 116011.
[a] Composite.

Digitized by Google

Vessels Employed in the Engineer Department, United States Army—Continued.

(Steel vessels in SMALL CAPITALS; iron vessels in *italics*.)

District in which employed, and name of vessel.	Class.	Dimensions.				Built.		Purchased.		Estimated value.	Where employed.
		Tons.	Length.	Breadth.	Depth.	When.	Where.	When.	Where.		
Pittsburg—Contd.			*Ft. in.*	*Ft. in.*	*Ft. in.*						
T. P. Roberts	Stern-wheel towboat.	80	115 0	22 8	4 0	1906	Marietta, Ohio	1906	Pittsburg, Pa	$17,370	Allegheny River.
WENONAH[1]	Steam launch	10	65 0	8 0	5 0	1894	Pittsburg, Pa	1900	do	4,500	Ohio River.
Buffalo.											
Frontenac	Dipper dredge		75 0	26 0	6 6	1891	Oswego, N. Y	1891	Oswego, N. Y	6,000	Harbors on south shore of Lake Ontario. N. Y.
GEN'L THOS. LINCOLN CASEY.[2]	Tug	28	70 0	15 0	8 0	1896	Toledo, Ohio	1896	Toledo, Ohio	7,500	Buffalo Harbor, N. Y.
Gwendolen	Steam launch	4	31 0	8 0	4 6	1900	Erie, Pa	1900	Erie, Pa	1,200	Erie, Pa.
Ontario	Gasoline launch		27 0	6 0	3 0	1904	Oswego, N. Y			475	Oswego, N. Y.
Cleveland.											
ARIEL	Steam launch	6	36 0	7 6	5 0	1905	Ashtabula, Ohio			400	Ashtabula, Ohio.
BURTON	Suction dredge	1,200	177 0	38 0	19 0	1905	Sparrow Point, Md.			150,000	Toledo Harbor, Ohio.
Burton, No. 1	Gasoline launch		16 0	4 6	3 0	1905	Cleveland, Ohio			200	Do.
Inspector	do		34 0	7 0	4 6	1901	Detroit, Mich			800	Cleveland, Ohio.
Maumee	Dipper dredge		100 0	36 0	10 0	1893	Cleveland, Ohio	1903	Cleveland, Ohio	20,000	Sandusky, Ohio.
Quest	Tug		65 0	15 0	8 0	1903	Ashtabula, Ohio	1903	Ashtabula, Ohio	5,000	Cleveland, Ohio.
Spear[3]	do		85 0	20 0	10 0	1882	Green Bay, Wis	1893	Port Huron, Mich	6,000	Sandusky, Ohio.
VISITOR[4]	Screw steamer	70	80 8	20 0	6 4	1892	Detroit, Mich	1897	Sandusky, Ohio	10,000	Cleveland, Ohio.
Detroit.											
ALFRED NOBLE[5]	Survey steamer	34	67 6	15 6	7 1	1905	Toledo, Ohio	1905	Toledo, Ohio	19,800	St. Marys River, Mich.
Antelope[6]	Tug	8	42 2	9 6	3 8	1877	Rocky River, Ohio	1893	Sault Ste. Marie, Mich	600	Do.
Custodian	Gasoline launch		21 0			1904	Detroit, Mich	1905	Detroit, Mich	375	St. Clair Flats Canal, Mich.
Don	do		41 9	9 7	3 6	1904	do	1907	do	2,170	Detroit River.
Gen. Williams[7]	Survey steamer	169	124 6	19 4	9 8	1884	Manistee, Mich	1891	Manistee, Mich	28,000	Surveys North and Northwest lakes.
Hancock	do	123	96 6	17 0	7 6	1890	Saugatuck, Mich			12,000	St. Marys, St. Clair, and Detroit rivers and Lakes Huron and St. Clair.
Sapper[8]	Tug	59	68 0	17 0	9 7	1888	Buffalo, N. Y	1903	Detroit, Mich	9,500	Lake Huron.
No. 1	Naphtha launch	1	25 0	5 6	4 0	1894	New York City	1896	Chattanooga, Tenn.	450	Harbor of Refuge, Harbor Beach, Mich.
Sand Beach	Steam launch	14	56 4	10 0	5 6	1886	Buffalo, N.Y	1886	Buffalo, N. Y	2,500	St. Marys River, Mich.
SEARCH[9]	Survey steamer	140	133 0	17 0	10 0	1896	do	1899	New York, N. Y	27,000	Surveys, North and Northwest lakes.
Surveyor[10]	do	190	86 9	20 1	8 5	1891	South Haven, Mich.	1903	Mackinac, Mich	10,000	Do.
U. S. Lake Survey No. 1.[11]	Tug	24	69 0	13 6	4 4	1891	Oshkosh, Wis	1899	Milwaukee, Wis	2,000	Do.
U. S. Lake Survey No. 2.[12]	Steam launch					1890	Bay City, Mich	1898	Saginaw, Mich		Being entirely rebuilt.
U. S. Lake Survey No. 3.[13]	do		22 0	6 0	3 0	1902	St. Joseph, Mich	1902	St. Joseph, Mich	400	Do.
Grand Rapids.											
Bertha S	Naphtha launch	3	33 0	6 6	2 0	1897	Grand Rapids, Mich.	1897	Grand Rapids, Mich.	500	Grand River, Mich.
Col. Farquhar	Dipper dredge		76 0	24 0	6 0	1869	Grand Haven, Mich.			5,000	Do.
Col. Graham	Tug	47	75 4	16 3	8 0		Unknown	1870	Milwaukee, Wis	1,500	Laid up.
Engineer	Naphtha launch	5	37 6	7 8	3 0	1902	Grand Rapids, Mich.			1,000	Grand River, Mich.
GEN'L GILLESPIE	Suction dredge	1,200	177 0	38 0	19 0	1904	Sparrow Point, Md.			170,000	Harbors, east shore, Lake Michigan.
Gen'l Gillmore[a]	Tug	27	61 6	15 0	4 10	1889	Chicago, Ill	1889	Chicago, Ill	4,500	Grand River, Mich.
GEN'L LUDLOW	Suction dredge	213	162 1	36 9	3 6	1904	Grand Haven, Mich			44,000	Do.
Saginaw	Conveyor		83 9	32 0	6 7	1891	Saginaw, Mich	1891	Saginaw, Mich	7,500	Do.
Chicago.											
Apache	Steam dredge	384	80 0	30 0	8 0	1895	Lyons, Iowa			6,500	Illinois and Miss. Canal.
DEARBORN	Steam launch	9	50 0	8 6	3 2	1902	Racine, Wis	1902	Racine, Wis	3,000	Chicago and Calumet rivers and harbors.

[1] Formerly No. 81473.
[2] Formerly {a 86412. b U. S. Engineer Gen'l John M. Wilson.
[3] Formerly No. 145297, Thomas Spear.
[4] Formerly No. 161685.
[5] Formerly No. 202203.
[6] Formerly No. 105734.
[7] Formerly No. 126267, Charles Williams.
[8] Formerly {a John Johnson (76704). b U. S. Engineer John Johnson.
[9] Formerly {a No. 136561, st. y. Enquirer. b U. S. S. Enquirer, transferred by Navy Department August 28, 1899.
[10] Formerly No. 141155, Lorain L.
[11] Formerly U. S. Engineer st. s. Gen. G. K. Warren.
[12] Formerly {a Fannie H, No. 120800. b U. S. Engineer st. s. Compass.
[13] Formerly U. S. Engineer st. s. Stadia.
[a] Composite.

Digitized by Google

Vessels Employed in the Engineer Department, United States Army—Continued.

(Steel vessels in SMALL CAPITALS; iron vessels in *italics*.)

District in which employed, and name of vessel.	Class.	Dimensions.				Built.		Purchased.		Estimated value.	Where employed.
		Tons.	Length.	Breadth.	Depth.	When.	Where.	When.	Where.		
***Chicago*—Contd.**			*Ft. in.*	*Ft. in.*	*Ft. in.*						
Fox	Towboat	42	69 2	12 3	3 0	1897	Keokuk, Iowa			$2,500	Illinois and Miss. Canal.
Libbie H.	Gasoline launch	2	22 0	5 0	1 4	1905	Racine, Wis	1906	Three Lakes, Wis	350	Calumet Harbor and Riv.
Margaret	Quarter boat	345	100 0	26 0	4 3	1893	Gasconade, Mo	1903	Gasconade, Mo	1,850	Beardstown, Ill.
Marion	Towboat	115	80 5	17 0	4 0	1895	Keokuk, Iowa			5,500	Do.
No. 1	Steam dredge	348	79 0	30 0	7 4	1879	Beardstown, Ill			7,000	Do.
No. 2	do	384	79 0	30 0	8 0	1883	do			7,000	Do.
Pearl	Towboat	115	79 3	16 7	3 8	1897	Keokuk, Iowa			2,500	Do.
W. M. Childs	Naphtha launch	2	21 7	6 6	2 8	1895	Steinway, N. Y	1895	Steinway, N. Y	100	Do.
Milwaukee.											
Ariadne	Steam launch	8	40 0	9 0	4 8	1899	Manitowoc, Wis	1899	Manitowoc, Wis	1,700	Sturgeon Bay, Wis.
Fox	Sidewheel	100	106 0	30 0	5 0	1900	Oshkosh, Wis			5,215	Fox River, Wis.
Industry [1]	Tug	23	62 6	16 0	8 6	1890	Manitowoc, Wis	1899	Menominee, Mich	4,000	Sturgeon Bay, Wis.
INSPECTOR	Steam launch	12	50 0	8 9	4 8	1903	Racine, Wis	1903	Racine, Wis	3,500	Milwaukee, Wis.
No name	Conveyor dredge	147	75 0	31 0	6 0	1905	Green Bay, Wis			26,125	Fox River, Wis.
No. 1	Dipper dredge	150	78 6	31 4	7 2	1872	Chicago, Ill			11,500	Sturgeon Bay, Wis.
No. 4	do	112	90 0	32 0	7 0	1872	Dubuque, Iowa	1876	Berlin, Wis	11,000	Fox River, Wis.
No. 5	Clam shell dredge	160	100 0	30 0	6 0	1878	Portage, Wis			1,788	Do.
Wolf	Sidewheel tug	80	89 0	30 0	4 6	1900	Oshkosh, Wis			5,610	Do.
Duluth.											
Arc	Naphtha launch		16 0	4 6	3 0	1897	St. Joseph, Mich	1897	St. Joseph, Mich	125	Houghton, Mich.
Chord	do		22 6	5 6	3 6	1897	do	1897	do	300	Duluth-Superior Harbor.
Circle [2]	Tug	10	46 5	14 0	6 7	1885	Buffalo, N. Y	1903	Duluth, Minn	3,000	Do.
Curve	Naphtha launch		22 6	5 6	3 6	1897	St. Joseph, Mich	1897	St. Joseph, Mich	300	Do.
Tangent	Steam launch	8	41 0	8 0	4 7	1889	Chicago, Ill	1889	Chicago, Ill	800	Do.
Vidette [3]	Steam yacht	33	90 0	14 9	10 0	1886	Poughkeepsie, N. Y	1897	Duluth, Minn	3,600	Duluth, Minn.
Los Angeles.											
Pedrito	Gasoline launch	8	30 0	7 0	3 4	1904	San Pedro, Cal			1,732	San Pedro, Cal.
San Pedro	Dredge	400	140 8	40 8	10 7	1904	do			98,400	Do.
San Francisco.											
General Alexander.	Towboat	110	77 6	18 0	8 0	1901	San Francisco, Cal			17,000	Transferred to Quartermaster's Dept. temporarily.
Seizer	Stern-wheel snag boat.	150	136 6	34 0	4 8	1881	Stockton, Cal			25,000	Sacramento River, Cal.
Portland.											
Arago	Tug	90	89 6	18 0	9 0	1905	Portland, Oreg			21,000	Oregon coast.
CHINOOK [4]	Sea dredge	5,658	445 0	49 2	30 0	1892	Belfast, Ireland			400,000	Out of commission.
Dolly	Naphtha launch	1	25 0	6 0	2 0	1899	Morris Heights, N.Y.	1900	New York, N. Y	450	Columbia and lower Willamette rivers.
G. H. Mendell	Tug	90	90 6	18 0	7 0	1899	Portland, Oreg			7,000	Mouth of Columbia River.
Jennie	Gasoline launch	5	30 0	8 0	3 2	1907	do			1,550	Tillamook, Oreg.
Margaretta	Naphtha launch		21 0	5 6	2 6	1892	Tacoma, Wash	1892	Tacoma, Wash	100	Do
Mathloma	Snag boat	270	140 0	34 0	5 0	1896	Portland, Oreg			18,000	Willamette River above Portland, Oreg.
No name	Steam launch	10	30 3	7 10	4 0	1899	Morris Heights, N.Y.			1,700	Out of commission.
No. 1	Dipper dredge	221	78 0	34 0	5 6	1895	Portland, Oreg	1903	Portland, Oreg	2,400	Columbia and lower Willamette rivers.
No. 2	do	200	80 0	30 0	5 0	1904	do			17,000	Willamette River above Portland, Oreg.
No. 3	do	200	60 0	30 0	5 0	1906	Cascade Locks, Oreg			5,500	Cascade Locks, Oreg.
Robert T. Lincoln.	Tug	50	80 0	16 0	7 0	1881	Portland, Oreg			1,000	Out of commission.
Wallowa	Dipper dredge	200	125 0	25 6	5 0	1904	Riparia, Wash			28,000	Snake River.
William S. Ladd	Steam hydraulic dredge.	700	143 6	38 4	12 0	1893	Portland, Oreg			8,000	Columbia and lower Willamette rivers.
Seattle.											
GEN'L J. M. WILSON.	Tug	106	94 0	19 6	11 0	1899	Detroit, Mich			27,000	Puget Sound, Wash.
No name	Naphtha launch		33 0	7 6	3 0		Unknown	1900	Portland, Oreg	50	Do.
Skagit	Steam snag boat	175	114 1	31 0	5 0	1883	Port Madison, Wash			8,000	Rivers of Puget Sound.
Manila.											
Cleveland	Steam launch	31	53 0	10 2	6 0	†1899	Calumpit, P. I	1906	(‡)	1,500	Manila Bay, P. I.
Mindoro	Steamer	142	105 0	16 0	9 0	1886	——, China	1906	(*)	10,000	Do.
Missoula	Steam launch	68	67 0	12 0	8 0		Hongkong, China	1905	(‡)	5,000	Do.

[1] Formerly No. 96036, Harrison Ludington.
[2] Formerly No. 106373, Ada Barrett.
[3] Formerly No. 130487, Nautilus.
[4] Formerly transport Grant.
† Captured.
‡ Purchased from U. S. Q. M. D.
* Purchased from Navy Department.

Digitized by Google

VESSELS BELONGING TO THE ORDNANCE DEPARTMENT, UNITED STATES ARMY.

(Steel vessels in SMALL CAPITALS.)

Name.	Rig.	Gross.	Net.	Dimensions.			When built.	Where built.	Cost.	Station.
				Length.	Breadth.	Depth.				
ORDNANCE	Screw steamer	293	199	108.6	26.0	12.5	1905	Wilmington, Del	$72,597.00	New York, N. Y.

Digitized by Google

VESSELS OF THE REVENUE-CUTTER SERVICE, TREASURY DEPARTMENT.

Arranged in the alphabetical order of their signal letters, and showing name, description, armament, tonnage, station, and when and where built.

(Steel vessels in SMALL CAPITALS; iron vessels in *italics*.)

Signal letters.	Name.	Description.	Guns.	Tons displacement.	When built.	Where built.	Station.
G. V. B. H.	Dallas	Steamer, propeller	2	370	1874	Portland, Me	Ogdensburg, N. Y.
G. V. B. K.	*Perry*	do	1	451	1884	Buffalo, N. Y	Bering Sea cruise.
G. V. B. M.	*Boutwell*	do	2	326	1873	do	Newbern, N. C.
G. V. B. Q.	GUTHRIE	do		126	1895	Baltimore, Md	Baltimore, Md.
G. V. B. S.	[1] *Apache*	do	3	664	1891	do	Do.
G. V. B. T.	Hartley	do		48	1875	San Francisco, Cal	San Francisco, Cal.
G. V. B. W.	Woodbury	do	2	500	1864	Philadelphia, Pa	Portland, Me.
G. V. C. D.	*Manhattan*	do	1	174	1873	Chester, Pa	New York, N. Y.
G. V. C. J.	Patrol	do		12	1899	Jersey City, N. J	Chicago, Ill.
G. V. C. L.	Rush	do	3	550	1885	Fort Blakeley, Wash	Sitka, Alaska.
G. V. C. M.	Dexter	do	2	370	1874	Boston, Mass	New London, Conn.
G. V. C. P.	*Colfax*	Steamer, side-wheel	1	486	1871	Camden, N. J	Arundel Cove, Md.
G. V. D. H.	*Fessenden*	do	2	545	1883	Buffalo, N. Y	Key West, Fla.
G. V. D. J.	Chase	Bark	3	520	1878	Philadelphia, Pa	Practice cruise.
G. V. D. K.	*Forward*	Steamer, propeller	1	435	1882	Wilmington, Del	Repairing.
G. V. D. L.	Penrose	Steam launch		30	1883	Tottenville, N. Y	Pensacola, Fla.
G. V. D. M.	[2] Bear	Steamer, propeller	3	1,200	1874	Dundee, Scotland	San Francisco, Cal.
G. V. D. N.	*Morrill*	do	1	397	1889	Wilmington, Del	Detroit, Mich.
G. V. D. P.	*Winona*	do	1	340	1890	do	Gulfport, Miss.
G. V. D. Q.	HUDSON	do	1	174	1893	Camden, N. J	New York, N. Y.
G. V. D. R.	CALUMET	do	1	169	1894	Buffalo, N. Y	Do.
G. V. D. T.	WINDOM	do	3	528	1896	Dubuque, Iowa	Galveston, Tex.
G. V. D. W.	TYBEE	Steam launch		40	1895	Camden, N. J	Savannah, Ga.
G. V. F. B.	Guard	Steamer, propeller		30	1896	Port Townsend, Wash	Port Townsend, Wash.
G. V. F. C.	Scout	do		30	1896	do	Do.
G. V. F. D.	GRESHAM	do	4	936	1897	Cleveland, Ohio	Boston, Mass.
G. V. F. H.	GOLDEN GATE	do		220	1897	Seattle, Wash	San Francisco, Cal.
G. V. F. J.	†McCulloch	do	6	1,280	1897	Philadelphia, Pa	Bering Sea cruise.
G. V. F. K.	†Manning	do	4	962	1897	East Boston, Mass	Honolulu, Hawaii.
G. V. F. L.	ALGONQUIN	do	4	936	1898	Cleveland, Ohio	San Juan, P. R.
G. V. F. M.	ONONDAGA	do	4	936	1898	do	Philadelphia, Pa.
G. V. F. P.	SEMINOLE	do	4	785	1899	Baltimore, Md	Wilmington, N. C.
G. V. F. Q.	[3] Thetis	do	1	1,200	1881	Dundee, Scotland	Arctic cruise
G. V. F. R.	[4] Alert	do		17	1896	Middletown, Conn	Mobile, Ala.
G. V. F. S.	TUSCARORA	do	1	670	1902	Richmond, Va	Milwaukee, Wis.
G. V. F. T.	MOHAWK	do	2	980	1902	do	New York, N. Y.
G. V. F. W.	WINNISIMMET	do		174	1903	Baltimore, Md	Boston, Mass.
G. V. H. B.	MACKINAC	do		220	1903	do	Sault Ste. Marie, Mich.
G. V. H. C.	Arcata	do		130	1903	San Francisco, Cal	Port Townsend, Wash.
G. V. H. D.	WISSAHICKON	do		174	1904	Baltimore, Md	Philadelphia, Pa.
G. V. H. F.	[5] Itasca	do	10	839	1893	Elizabeth, N. J	Arundel Cove, Md.

Geographically arranged in the order of their stations, and giving signal letters, name, and description of each vessel.

Signal letters.	Name.	Description.	Station.	Signal letters.	Name.	Description.	Station.
G. V. B. W.	Woodbury	Propeller	Portland, Me.	G. V. D. P.	*Winona*	Side-wheel	Gulfport, Miss.
G. V. F. W.	WINNISIMMET	do	Boston, Mass.	G. V. B. S	*Apache*	Propeller	Baltimore, Md.
G. V. F. D.	GRESHAM	do	Do.	G. V. F. L.	ALGONQUIN	do	San Juan, P. R.
G. V. C. M.	Dexter	do	New London, Conn.	G. V. F. S.	TUSCARORA	do	Milwaukee, Wis.
G. V. C. D.	*Manhattan*	do	New York, N. Y.	G. V. C. J.	Patrol	do	Chicago, Ill.
G. V. D. Q.	HUDSON	do	Do.	G. V. D. N.	*Morrill*	do	Detroit, Mich.
G. V. D. R.	CALUMET	do	Do.	G. V. H. B.	MACKINAC	do	Sault Ste. Marie, Mich.
G. V. F. T.	MOHAWK	do	Do.	G. V. B. H.	Dallas	do	Ogdensburg, N. Y.
G. V. H. D.	Wissahickon	do	Philadelphia, Pa.	G. V. F. H.	GOLDEN GATE	do	San Francisco, Cal.
G. V. F. M.	ONONDAGA	do	Do.	G. V. B. T.	Hartley	do	Do.
G. V. D. T.	WINDOM	do	Galveston, Tex.	G. V. F. J.	†McCulloch	do	Bering Sea cruise.
G. V. B. Q.	GUTHRIE	do	Baltimore, Md.	G. V. D. M.	Bear	do	San Francisco, Cal.
G. V. H. F.	Itasca	do	Arundel Cove, Md.	G. V. F. B.	Guard	do	Port Townsend, Wash.
G. V. C. P.	*Colfax*	Side-wheel	Do.	G. V. F. C.	Scout	do	Do.
G. V. B. M.	*Boutwell*	Propeller	Newbern, N. C.	G. V. H. C.	Arcata	do	Do.
G. V. F. P.	SEMINOLE	do	Wilmington, N. C.	G. V. C. L.	Rush	do	Sitka, Alaska.
G. V. D. W.	TYBEE	Launch	Savannah, Ga.	G. V. F. K.	†Manning	do	Honolulu, Hawaii.
G. V. D. K.	*Forward*	Propeller	Repairing.	G. V. B. K.	*Perry*	do	Bering Sea cruise.
G. V. D. H.	*Fessenden*	Side-wheel	Key West, Fla.	G. V. F. Q.	Thetis	do	Arctic cruise.
G. V. D. L.	Penrose	Launch	Pensacola, Fla.	G. V. D. J.	Chase	Bark	Practice cruise.
G. V. F. R.	Alert	Propeller	Mobile, Ala.	G. V. D. P.			

[1] Formerly U. S. R. C. Galveston.

[2] Formerly { a British st. s. Bear. b U. S. S. Bear; transferred to R. C. S. in 1885.

[3] Formerly { a British st. s. Thetis. b U. S. S. Thetis; transferred to R. C. S. in 1899.

[4] Formerly st. s. Lucy F., No. 141446.

[5] Formerly U. S. S. Bancroft; transferred to R. C. S. in 1906.

† Composite.

Digitized by Google

VESSELS OF THE PUBLIC HEALTH AND MARINE-HOSPITAL SERVICE, TREASURY DEPARTMENT.

(Steel vessels in SMALL CAPITALS; iron vessels in *italics*.)

Rig.	Name of vessel.	Gross tonnage.	Net tonnage.	Dimensions.			When built.	Where built.	Estimated cost.	Service.	Where stationed.
				Length.	Breadth.	Depth.					
	Steam vessels.			*Feet.*	*Feet.*	*Feet.*					
St. s...	[1] ARGONAUT	188	127	109.0	23.0	11.2	1904	Baltimore, Md	$60,000.00	Boarding steamer	San Francisco, Cal.
St. l...	†Bacillus			36.0	8.0	3.9		San Francisco, Cal	3,500.00	Supplies, etc	San Francisco Quarantine, Angel Island, Cal.
St. l...	†Penguin			55.0	11.0	5.0		do	7,480.00	Boarding launch	San Diego, Cal., Quarantine.
St. s...	[2] BRATTON	83	57	100.2	13.2	5.8	1895	West Bay City, Mich.	22,000.00	Boarding steamer	Savannah Quarantine, Savannah, Ga.
St. s...	†GEO. M. STERNBERG			80.0	16.9	5.9	1892	San Francisco, Cal	28,900.00	do	San Francisco Quarantine, Angel Island, Cal.
St. l...	†Groenevelt			44.0	7.9	4.3	1899	New York, N. Y	3,375.00	Boarding launch	Unattached while being repaired.
St. s...	†Long			40.0	9.3	4.6	1900	do	7,644.21	do	San Juan Quarantine, San Juan, P. R.
St. s...	[3] Neptune	144	98	105.0	21.0	11.6	1901	Baltimore, Md	48,000.00	Boarding steamer	Reedy Island Quarantine.
St. l...	†Oahu			36.0	8.7	4.5	1900	San Francisco, Cal	6,279.89	Boarding launch	Honolulu Quarantine, Honolulu, Hawaii.
St. s...	†Sanator			161.0	32.0	12.0	1900	Philadelphia, Pa	64,000.00	Disinfecting steamer	Key West, Fla.
St. l...	†Petrel			40.0	10.0	4.5	1903	Neponset, Boston, Mass.	4,646.00	Boarding launch	Portland, Me., Quarantine.
St. s...	[a] Zapote			83.0	13.0			Hongkong, China	10,350.00	Boarding steamer	Manila, P. I.
St. p...	[4] McAdam	193	170	158.0	28.6	3.4		Pittsburg, Pa	13,000.00	Disinfecting steamer	Miami, Fla., Quarantine.
	Barges and hulks.										
Barge..	[5] Defender	318	318	138.0	28.0	15.4	1877	Quebec, Canada	20,000.00	Disinfecting barge	San Juan, P. R.
Do..	[6] Argus	447	378	139.8	30.0	16.0	1883	East Deering, Me		do	Ponce, P. R.
Hulk..	[b] Iroquois	1,575	695	198.1	33.1	15.3	1858	New York, N. Y		do	Port Townsend, Wash.
Do..	[c] Jamestown	1,150	888	163.6	36.0	16.0	1845	Gosport, Va		Disinfecting barge and detention of passengers.	Cape Charles Quarantine, Cape Charles, Va.
Do..	[b] Omaha	2,400	1,122	250.6	38.0	16.6	1869	Philadelphia, Pa		Disinfecting barge	San Francisco Quarantine, Angel Island, Cal.
Barge..	†Protector			115.0	27.0	10.6			20,000.00	Disinfecting barge and detention of passengers.	Boca Grande Quarantine, Punta Gorda, Fla.
St. l...	Clarich			35.0				New York, N. Y	3,456.00	Boarding launch	Biscayne Bay Quarantine, Miami, Fla.

[1] Formerly st. s. Neptune, No. 200713.
[2] Formerly steam yacht Wapiti, No. 81507, purchased at Port Huron, Mich., October 14, 1899.
[3] Formerly st. s. Neptune, No. 130931.
[4] Fomerly steamer Santa Lucia, No. 130449.
[5] Formerly barge William McKinley, No. 62997, purchased at Philadelphia, Pa., March 8, 1900.
[6] Formerly { a schooner Falmouth, No. 120571. b U. S. M. H. schooner Falmouth.
a Purchased in China.
b Loaned by Navy Department in 1893.
c Loaned by Navy Department in 1892.
† Built under contract.

Digitized by Google

VESSELS OF THE LIGHT-HOUSE ESTABLISHMENT, DEPARTMENT OF COMMERCE AND LABOR.

Showing their signal letters, class, tonnage, dimensions, horsepower, and date and place where built.

(Steel vessels in SMALL CAPITALS; iron vessels in *italics*.)

Name.	Signal letters.	Class.	Gross tonnage.	Net tonnage.	Dimensions.			Indicated horsepower.	When built.	Where built.
					Length.	Breadth	Depth.			
					Feet.	*Feet.*	*Feet.*			
AMARANTH	G. V. N. R.	St. s.	743	488	150.7	28.0	14.0	600	1892	Cleveland, Ohio.
Arbutus	G. V. M. T.	St. s.	400	.....	144.5	25.0	11.0	400	1879	Baltimore, Md.
ARMERIA	G. V. N. L.	St. s.	1,052	631	201.7	34.7	17.6	1,400	1890	Camden, N. J.
Aspen	G. V. M. D.	St. s.	†377	.....	125.9	25.0	11.10	440	1906	Toledo, Ohio.
AZALEA	G. V. N. Q.	St. s.	423	.....	145.0	25.0	12.3	400	1891	New York, N. Y.
Cactus[1]	G. V. L. D.	St. p.	200	.....	140.7	21.5	8.3	200	1863	Brooklyn, N. Y.
COLUMBINE	G. V. N. M.	St. s.	434	212	145.0	26.5	15.0	800	1892	Cleveland, Ohio.
CROCUS	G. V. P. N.	St. s.	626	.....	164.7	29.0	12.11	720	1904	Shooters Island, N. Y.
Dahlia	G. V. L. H.	St. s.	426	330	141.5	25.0	10.5	255	1874	Philadelphia, Pa.
Daisy[2]	G. V. P. F.	St. s.	35	12	74.0	14.3	5.7	30	1892	New Bedford, Mass.
Gardenia[3]	G. V. N. J.	St. s.	150	82	117.0	20.2	9.3	130	1879	East Deering, Me.
Geranium[4]	G. V. L. M.	St. p.	356	178	156.5	22.0	10.5	300	1863	Newburgh, N. Y.
GOLDENROD	G. V. N. H.	St. p.	144	.....	150.0	26.5	3.7	152	1888	Jeffersonville, Ind.
Haze[5]	G. V. L. P.	St. s.	316	200	137.0	24.6	9.4	240	1861	Mystic, Conn.
HEATHER	G. V. P. L.	St. s.	†731	.....	165.0	28.5	14.9	750	1903	Seattle, Wash.
Holly	G. V. P. J.	St. p.	367	142	166.7	24.1	9.6	400	1881	Baltimore, Md.
HYACINTH	G. V. P. Q.	St. s.	718	.....	160.6	28.0	14.0	.....	1902	Port Huron, Mich.
IRIS[6]	G. V. P. H.	St. s.	428	292	142.0	30.0	10.4	800	1897	Philadelphia, Pa.
IVY	G. V. P. R.	St. s.	550	.....	173.2	30.3	13.1	720	1904	Baltimore, Md.
Jessamine	G. V. M. J.	St. p.	257	154	146.2	23.7	9.6	296	1881	Do.
John Rodgers	G. V. N. B.	St. p.	260	.....	151.0	27.0	8.7	260	1883	Newburgh, N. Y.
JUNIPER	G. V. P. S.	St. s.	104	.....	95.4	18.0	8.0	300	1903	Baltimore, Md.
LARKSPUR	G. V. P. M.	St. s.	†703	.....	162.0	30.0	14.1	750	1903	Port Richmond, N. Y.
Laurel	G. V. L. R.	St. s.	312	212	134.0	25.0	10.0	250	1876	Baltimore, Md.
Leal	.....	St. s.	5	.....	25.0	6.0	.....	6	1884	New York, N. Y.
LILAC	G. V. N. P.	St. s.	434	212	145.0	26.5	15.2	800	1892	Cleveland, Ohio.
Lily	G. V. L. S.	St. p.	507	320	178.0	28.0	4.5	307	1875	Louisville, Ky.
Madroño	G. V. N. F.	St. s.	411	205	163.2	27.5	14.7	700	1885	Camden, N. J.
MAGNOLIA	G. V. P. T.	St. s.	550	.....	173.2	30.3	13.1	720	1904	Baltimore, Md.
Manzanita	G. V. M. B.	St. s.	450	250	152.0	26.0	11.5	300	1879	Do.
MAPLE	G. V. N. S.	St. s.	392	205	155.0	30.0	11.0	650	1893	Elizabethport, N. J.
MANGROVE	G. V. N. T.	St. s.	572	392	165.0	30.0	11.7	650	1897	Do.
Marigold	G. V. P. C.	St. s.	454	252	150.0	27.0	12.3	550	1890	Wyandotte, Mich.
MAYFLOWER	G. V. N. W.	St. s.	572	392	155.0	30.0	11.8	650	1897	Bath, Me.
Mistletoe	G. V. L. W.	St. p.	352	176	153.0	26.0	9.0	370	1872	Chester, Pa.
Myrtle	G. V. L. T.	St. s.	348	230	140.0	25.6	11.3	325	1872	Philadelphia, Pa.
Nettle	G. V. M. K.	St. s.	22	11	58.0	9.9	4.0	37	1878	New York, N. Y.
OLEANDER	G. V. N. D.	St. p.	344	.....	188.6	34.0	7.0	600	1903	Dubuque, Iowa.
Pansy	G. V. M. W.	St. s.	314	157	147.0	25.0	10.5	254	1878	Philadelphia, Pa.
Pharos[7]	G. V. M. H.	Sch.	168	159	98.0	26.0	10.0	.....	1860	Port Jefferson, N. Y.
Snowdrop	.....	St. s.	32	19	66.0	10.5	5.0	24	1896	Morris Heights, N. Y.
SUMAC	G. V. P. W.	St. s.	†700	.....	168.10	30.0	14.1	700	1904	Port Richmond, N. Y.
SUNFLOWER	G. V. R. B.	St. s.	†797	.....	173.6	31.0	15.5	720	1906	Wilmington, Del.
Thistle[8]	G. V. P. D.	St. s.	32	16	60.0	15.3	7.0	40	1890	Baltimore, Md.
Verbena	G. V. M. P.	St. p.	295	.....	135.0	25.4	9.0	300	1870	Philadelphia, Pa.
Violet[9]	G. V. M. Q.	St. p.	231	103	143.0	23.0	8.8	300	1864	Staten Island, N. Y.
Warrington[10]	G. V. M. R.	St. s.	410	244	152.0	25.5	10.3	400	1868	Detroit, Mich.
Water Lily	G. V. P. K.	St. s.	33	19	64.0	10.5	5.0	24	1895	Morris Heights, N. Y.
Wistaria	G. V. N. C.	St. p.	450	252	167.5	25.0	10.0	250	1882	Wilmington, Del.
ZIZANIA	G. V. N. K.	St. s.	417	330	150.0	27.0	12.0	327	1888	Baltimore, Md.

[1] Formerly U. S. S. Polar Star; purchased from Navy Department, June 20, 1865.
[2] Formerly Genevieve, No. 86212.
[3] Formerly George W. Beal, No. 85570.
[4] Formerly {a St. p. John A. Dix. / b U. S. S. John A. Dix.
[5] Formerly st. s. Haze.
[6] Formerly Plymouth, No. 150754.
[7] Formerly sch. H. H. Talman; purchased in 1854.
[8] Formerly Cynthia, No. 126618.
[9] Formerly Martha Washington, No. 17015.
[10] Formerly Henry Warrington, No. 11857.
† Displacement.

All vessels without footnotes were built for the United States Light-House Establishment.

Digitized by Google

VESSELS OF THE COAST AND GEODETIC SURVEY, DEPARTMENT OF COMMERCE AND LABOR.

STEAM VESSELS.

Signal letters.	Rig.	Vessel.	Displacement.	Tonnage.		Register length.	Register breadth.	Draft.	Material.	Indicated horsepower.	Speed.	Coal capacity.	When built.	Where built.	Accommodations.		Where employed.
				Gross.	Net.										Officers.	Men.	
						Feet.	*Feet.*	*Feet.*			*Knots.*	*Tons.*					
G. V. S. C.	Sch..	Bache	472	370	252	153.2	26.2	10.0	Composite	400	10.5	96	1901	Shooters Island, N. Y.	9	40	Atlantic and Gulf.
G. V. W. B.	..do..	Cosmos	.....	.....	25	52.5	12.0	4.0	Wood	.....	.....	.....	1887	Mare Island, Cal	3	6	Alaska.
G. V. S. J.	..do..	Endeavor	.....	130	86	111.0	18.5	8.0	.....do	150	9.7	38	1862	Norfolk, Va	6	25	Atlantic and Gulf.
G. V. W. J.	..do..	Explorer	450	335	228	135.0	27.0	10.0	.....do	400	10.3	85	1904	Wilmington, Del	7	36	Pacific coast
G. V. W. K.	..do..	[1] Fathomer	550	431	.....	144.0	25.0	9.5	Steel	400	10.0	95	1904	Hongkong	7	40	Philippines.
G. V. S. L.	..do..	Gedney	.....	244	174	140.0	23.8	8.4	Composite	250	9.0	60	1875	New York, N. Y.	7	28	Pacific coast.
G. V. W. H.	..do..	Hydrographer	146	116	79	101.0	19.5	6.8	Wood	250	10.0	22	1901	Port Jefferson, N. Y.	5	18	Atlantic and Gulf.
M. C. L. F.	..do..	[1] Marinduque	345	411	197	132.0	23.0	10.2	Composite	.....	8.0	.....	1901	Uraga, Japan	9	30	Philippines.
G. V. S. P.	..do..	McArthur	299	220	130	115.0	20.0	12.0	Wood	250	8.5	48	1876	Mare Island, Cal	7	27	Pacific coast.
G. V. W. C.	..do..	Pathfinder	875	690	469	168.0	33.6	13.0	Steel	846	12.6	240	1899	Elizabeth, N. J	15	65	Do.
G. V. T. C.	Bk...	Patterson	719	500	453	163.0	27.3	14.2	Wood	300	9.0	160	1882	Brooklyn, N. Y	12	48	Do.
G. V. W. L.	Sch..	[2] Research	.....	95	62	94.6	15.0	8.2	.....do	.....	9.0	45	1898	Hongkong, China	4	14	Philippines.
M. C. L. T.	..do..	[1] Romblon	345	411	198	132.0	23.0	10.2	Composite	.....	8.0	.....	1901	Uraga, Japan	9	30	Do.
G. V. W. D.	..do..	Taku	.....	54	25	70.6	16.5	5.5	Wood	.....	6.0	14	1898	San Francisco, Cal	4	14	Alaska.
G. V. W. F.	..do..	Yukon	.....	38	25	75.0	15.7	3.6	Composite	.....	.....	.....	1898	New York, N. Y.	4	14	Do.

SAILING VESSELS.

Signal letters.	Rig.	Vessel.	Tonnage.		Register length.	Register breadth.	Draft.	Material.	When built.	Where built.	Accommodations.		Where employed.
			Gross.	Net.							Officers.	Men.	
					Feet.	*Feet.*	*Feet.*						
G. V. S. W.	Schooner..	Drift	156	87	76.0	19.6	10.8	Composite..	1876	Baltimore, Md	5	14	Light-House Board.
G. V. T. R.	.....do.....	Matchless	118	94	91.0	25.0	7.6	Wood	1859	Key West, Fla	6	18	Atlantic and Gulf.
G. V. T. W.	.....do.....	Transit	44	21	60.0	15.0	1.8	.....do	1888	Tottenville, N. Y	3	8	Do.

[1] Owned by the government of the Philippine Islands and assigned for the use of the Coast and Geodetic Survey.
[2] Original hull built in 1871 at Wilmington, Del.; rebuilt in 1901 at Shooters Island, N. Y.

Digitized by Google

VESSELS OF THE BUREAU OF FISHERIES, DEPARTMENT OF COMMERCE AND LABOR.

(Iron vessels in *italics*.)

Signal letters.	Rig.	Name.	Gross tonnage.	Net tonnage.	Length.	Breadth.	Depth.	When built.	Where built.
					Feet.	*Feet.*	*Feet.*		
G.V.Q.B..	Steamer...	*Albatross*	638	384	200.0	27.6	16.9	1882	Wilmington, Del.*
G.V.Q.C..	.....do....	*Fish Hawk*	441	205	146.6	27.0	10.9	1879	Do.*
G.V.Q.F..	Schooner..	Grampus	87	83	81.6	22.3	11.1	1886	Noank, Conn.*
G.V.Q.H..	Steamer ..	[1] Phalarope	55	27	82.0	16.0	7.4	1881	East Boston, Mass.
G.V.Q.J...	.....do....	Curlew	50	50	79.0	20.0	3.4	1902	Rock Island, Ill.*

[1] Formerly st. y. Adelita (105989).

* Built under contract.

Digitized by Google

VESSELS OF THE BUREAU OF IMMIGRATION AND NATURALIZATION, DEPARTMENT OF COMMERCE AND LABOR.

(Steel vessels in SMALL CAPITALS.)

Rig.	Name of vessel.	Gross tonnage	Net tonnage.	Dimensions.			When built.	Where built.	Where stationed.
				Length.	Breadth.	Depth.			
				Feet.	*Feet.*	*Feet.*			
St. s...	ELLIS ISLAND	802	545	144.4	37.1	12.1	1904	Wilmington, Del	New York, N. Y.
St. s...	Immigrant	220	125	103.0	22.6	12.6	1905	....do	Do.
Al. s...	Samoset	12	6	40.6	9.0	4.6	1898	Communipaw, N. J	Do.

O

Digitized by Google

DEPARTMENT OF COMMERCE AND LABOR
BUREAU OF NAVIGATION

SEAGOING VESSELS OF THE UNITED STATES

WITH

OFFICIAL NUMBERS AND SIGNAL LETTERS

1907

PART VI

OF THE

THIRTY-NINTH ANNUAL LIST OF MERCHANT VESSELS OF THE UNITED STATES
FOR THE YEAR ENDING JUNE 30, 1907

WASHINGTON
GOVERNMENT PRINTING OFFICE
1907

Digitized by Google

Digitized by Google

LETTER OF TRANSMITTAL.

DEPARTMENT OF COMMERCE AND LABOR,
BUREAU OF NAVIGATION,
Washington, D. C., August 8, 1907.

SIR: In compliance with the provisions of the act of Congress approved July 5, 1884, directing the Commissioner of Navigation to "annually prepare and publish a list of vessels of the United States belonging to the commercial marine, specifying the official number, signal letters, name, rig, tonnage, home port, and place and date of building of every vessel, distinguishing sailing vessels from such as are propelled by steam or other motive power," the thirty-ninth annual list of such vessels has been submitted, it being the twenty-fourth annual list prepared by the Bureau of Navigation, and bringing the record of the merchant vessels of the United States down to June 30, 1907.

This volume constitutes Part VI, and is designed specially for the use of signal stations and of masters of seagoing vessels. It contains the names of vessels having distinguishing signal letters, classed as follows:

Seagoing merchant vessels of the United States.

List of yachts.

Vessels belonging to the Navy, the Quartermaster's Department, the Revenue-Cutter Service, the Light-House Establishment, the Coast and Geodetic Survey, and the Bureau of Fisheries.

Information relating to merchant vessels is arranged as follows:

1. Official number of the vessel.
2. Signal letters.
3. Rig (*with decks and masts*).
4. Name.
5. Tonnage (*gross and net*).
6. Register dimensions (*length, breadth, and depth*).
7. Year of building.
8. Place of building.
9. Home port (*where permanent document issues*).
10. Name of the managing owner.

Signal letters are assigned to seagoing vessels of the United States, and upon application, made through a collector of customs, they will be granted to yachts, and, in particular cases, to other vessels, if necessary. Such letters afford the means of recognition by signals at sea.

Respectfully,

EUGENE TYLER CHAMBERLAIN,
Commissioner.

To Hon. OSCAR S. STRAUS,
Secretary of Commerce and Labor.

Digitized by Google

Digitized by Google

RULES TO PREVENT COLLISIONS OF VESSELS.

[DEPARTMENT CIRCULAR NO. 88—BUREAU OF NAVIGATION.]

DEPARTMENT OF COMMERCE AND LABOR,
OFFICE OF THE SECRETARY,
Washington, August 4, 1905.

TO COLLECTORS OF CUSTOMS AND OTHERS CONCERNED:

The attention of all persons concerned is invited to the rules to prevent collisions of vessels printed on the following pages.

In the left-hand column are printed the revised international rules. In the right-hand column are printed the rules for the navigation of rivers, harbors, and inland waters of the United States navigable by seagoing vessels.

The rules in this circular do not apply to the Great Lakes and connecting and tributary waters as far east as Montreal. Rules for those waters are distinct and are published in a separate circular.

The rules in this circular do not apply to the Red River of the North and rivers flowing into the Gulf of Mexico and their tributaries. To these waters the rules now in use, to be found in section 4233 of the Revised Statutes of the United States and its amendments, and rules made, pursuant to section 4412 of the Revised Statutes, by the Board of Supervising Inspectors of Steam Vessels, will continue in force.

Following these rules are printed the lines of demarcation within which the inland rules of the right-hand column are applicable (except, as already noted, on the Red River of the North and rivers flowing into the Gulf of Mexico and their tributaries), and also the lines of demarcation of inland waters of the United States bordering on the Gulf of Mexico where the pilot rules for western rivers apply.

Attention is directed particularly to the definition common to both rules: "The words 'steam vessel' shall include any vessel propelled by machinery."

This circular supersedes Treasury Department circular No. 88 of 1897, and Nos. 26 and 107 of 1900, and Department of Commerce and Labor circular No. 61, March 9, 1905.

LAWRENCE O. MURRAY,
Acting Secretary.

Digitized by Google

INTERNATIONAL RULES.

I.—ENACTING CLAUSE, SCOPE, AND PENALTY.

Be it enacted by the Senate and House of Representatives of the United States of America in Congress assembled, That the following regulations for preventing collisions at sea shall be followed by all public and private vessels of the United States upon the high seas and in all waters connected therewith, navigable by seagoing vessels.

ART. 30. Nothing in these rules shall interfere with the operation of a special rule, duly made by local authority, relative to the navigation of any harbor, river, or inland waters.

PRELIMINARY DEFINITIONS.

In the following rules every steam vessel which is under sail and not under steam is to be considered a sailing vessel, and every vessel under steam, whether under sail or not, is to be considered a steam vessel.

The words "steam vessel" shall include any vessel propelled by machinery.

A vessel is "under way," within the meaning of these rules, when she is not at anchor, or made fast to the shore, or aground.

INLAND RULES.

I.—ENACTING CLAUSE, SCOPE, AND PENALTY.

Whereas the provisions of chapter eight hundred and two of the laws of eighteen hundred and ninety, and the amendments thereto, adopting regulations for preventing collisions at sea [i. e., international rules of left-hand column], apply to all waters of the United States connected with the high seas navigable by seagoing vessels, except so far as the navigation of any harbor, river, or inland water is regulated by special rules duly made by local authority; and

Whereas it is desirable that the regulations relating to the navigation of all harbors, rivers, and inland waters of the United States, except the Great Lakes and their connecting and tributary waters as far east as Montreal and the Red River of the North and rivers emptying into the Gulf of Mexico and their tributaries, shall be stated in one act: Therefore,

Be it enacted by the Senate and House of Representatives of the United States of America in Congress assembled, That the following regulations for preventing collisions shall be followed by all vessels navigating all harbors, rivers, and inland waters of the United States, except the Great Lakes and their connecting and tributary waters as far east as Montreal and the Red River of the North and rivers emptying into the Gulf of Mexico and their tributaries, and are hereby declared special rules duly made by local authority:

SEC. 3. That every pilot, engineer, mate, or master of any steam vessel, and every master or mate of any barge or canal boat, who neglects or refuses to observe the provisions of this act, or the regulations established in pursuance of the preceding section [see section 2, page 5], shall be liable to a penalty of fifty dollars, and for all damages sustained by any passenger in his person or baggage by such neglect or refusal: *Provided,* That nothing herein shall relieve any vessel, owner, or corporation from any liability incurred by reason of such neglect or refusal.

SEC. 4. That every vessel that shall be navigated without complying with the provisions of this act shall be liable to a penalty of two hundred dollars, one-half to go to the informer, for which sum the vessel so navigated shall be liable and may be seized and proceeded against by action in any district court of the United States having jurisdiction of the offense.

PRELIMINARY DEFINITIONS.

In the following rules every steam vessel which is under sail and not under steam is to be considered a sailing vessel, and every vessel under steam, whether under sail or not, is to be considered a steam vessel.

The words "steam vessel" shall include any vessel propelled by machinery.

A vessel is "under way," within the meaning of these rules, when she is not at anchor, or made fast to the shore, or aground.

Digitized by Google

INTERNATIONAL RULES.

II.—LIGHTS, AND SO FORTH.

The word "visible" in these rules when applied to lights shall mean visible on a dark night with a clear atmosphere.

ARTICLE 1. The rules concerning lights shall be complied with in all weathers from sunset to sunrise, and during such time no other lights which may be mistaken for the prescribed lights shall be exhibited.

STEAM VESSELS—MASTHEAD LIGHT.

ART. 2. A steam vessel when under way shall carry—(a) On or in front of the foremast, or if a vessel without a foremast, then in the fore part of the vessel, at a height above the hull of not less than twenty feet, and if the breadth of the vessel exceeds twenty feet, then at a height above the hull not less than such breadth, so, however, that the light need not be carried at a greater height above the hull than forty feet, a bright white light, so constructed as to show an unbroken light over an arc of the horizon of twenty points of the compass, so fixed as to throw the light ten points on each side of the vessel, namely, from right ahead to two points abaft the beam on either side, and of such a character as to be visible at a distance of at least five miles.

STEAM VESSELS—SIDE LIGHTS.

(b) On the starboard side a green light so constructed as to show an unbroken light over an arc of the horizon of ten points of the compass, so fixed as to throw the light from right ahead to two points abaft the beam on the starboard side, and of such a character as to be visible at a distance of at least two miles.

(c) On the port side a red light so constructed as to show an unbroken light over an arc of the horizon of ten points of the compass, so fixed as to throw the light from right ahead to two points abaft the beam on the port side, and of such a character as to be visible at a distance of at least two miles.

(d) The said green and red side lights shall be fitted with inboard screens projecting at least three feet forward from the light, so as to prevent these lights from being seen across the bow.

STEAM VESSELS—RANGE LIGHTS.

(e) A steam vessel when under way may carry an additional white light similar in construction to the light mentioned in subdivision (a). These two lights shall be so placed in line with the keel that one shall be at least fifteen feet higher than the other, and in such a position with reference to each other that the lower light shall be forward of the upper one. The vertical distance between these lights shall be less than the horizontal distance.

INLAND RULES.

II.—LIGHTS, AND SO FORTH.

The word "visible" in these rules, when applied to lights, shall mean visible on a dark night with a clear atmosphere.

ARTICLE 1. The rules concerning lights shall be complied with in all weathers from sunset to sunrise, and during such time no other lights which may be mistaken for the prescribed lights shall be exhibited.

STEAM VESSELS—MASTHEAD LIGHT.

ART. 2. A steam vessel when under way shall carry—(a) On or in the front of the foremast, or, if a vessel without a foremast, then in the fore part of the vessel, a bright white light so constructed as to show an unbroken light over an arc of the horizon of twenty points of the compass, so fixed as to throw the light ten points on each side of the vessel, namely, from right ahead to two points abaft the beam on either side, and of such a character as to be visible at a distance of at least five miles.

STEAM VESSELS—SIDE LIGHTS.

(b) On the starboard side a green light so constructed as to show an unbroken light over an arc of the horizon of ten points of the compass, so fixed as to throw the light from right ahead to two points abaft the beam on the starboard side, and of such a character as to be visible at a distance of at least two miles.

(c) On the port side a red light so constructed as to show an unbroken light over an arc of the horizon of ten points of the compass, so fixed as to throw the light from right ahead to two points abaft the beam on the port side, and of such a character as to be visible at a distance of at least two miles.

(d) The said green and red side lights shall be fitted with inboard screens projecting at least three feet forward from the light, so as to prevent these lights from being seen across the bow.

STEAM VESSELS—RANGE LIGHTS.

(e) A seagoing steam vessel when under way may carry an additional white light similar in construction to the light mentioned in subdivision (a). These two lights shall be so placed in line with the keel that one shall be at least fifteen feet higher than the other, and in such a position with reference to each other that the lower light shall be forward of the upper one. The vertical distance between these lights shall be less than the horizontal distance.

(f) All steam vessels (except seagoing vessels and ferryboats), shall carry in addition to green and red lights required by article two (b), (c), and screens as required by article two (d), a central range of two white lights; the after light being carried at an elevation at least fifteen feet above the light at the head of the vessel. The headlight shall be so constructed as

Digitized by Google

INTERNATIONAL RULES.

STEAM VESSELS WHEN TOWING.

ART. 3. A steam vessel when towing another vessel shall, in addition to her side lights, carry two bright white lights in a vertical line one over the other, not less than six feet apart, and when towing more than one vessel shall carry an additional bright white light six feet above or below such light, if the length of the tow measuring from the stern of the towing vessel to the stern of the last vessel towed exceeds six hundred feet. Each of these lights shall be of the same construction and character, and shall be carried in the same position as the white light mentioned in article two (a), excepting the additional light, which may be carried at a height of not less than fourteen feet above the hull.

Such steam vessel may carry a small white light abaft the funnel or aftermast for the vessel towed to steer by, but such light shall not be visible forward of the beam.

SPECIAL LIGHTS.

ART. 4. (a) A vessel which from any accident is not under command shall carry at the same height as the white light mentioned in article two (a), where they can best be seen, and if a steam vessel, in lieu of that light two red lights, in a vertical line one over the other, not less than six feet apart, and of such a character as to be visible all around the horizon at a distance of at least two miles; and shall by day carry in a vertical line one over the other, not less than six feet apart, where they can best be seen, two black balls or shapes, each two feet in diameter.

(b) A vessel employed in laying or in picking up a telegraph cable shall carry in the same position as the white light mentioned in article two (a), and if a steam vessel in lieu of that light three lights in a vertical line one over the other not less than six feet apart. The highest and lowest of these lights shall be red, and the middle light shall be white, and they shall be of such a character as to be visible all around the horizon, at a distance of at least two miles. By day she shall carry in a vertical line, one over the other, not less than six feet apart, where they can best be seen, three shapes not less than two feet in diameter, of which the highest and lowest shall be globular in shape and red in color, and the middle one diamond in shape and white.

(c) The vessels referred to in this article, when not making way through the water, shall not carry the side lights, but when making way shall carry them.

(d) The lights and shapes required to be shown by this article are to be taken by other vessels as signals that the vessel showing them is not under command and can not therefore get out of the way.

These signals are not signals of vessels in distress and requiring assistance. Such signals are contained in article thirty-one.

INLAND RULES.

to show an unbroken light through twenty points of the compass, namely, from right ahead to two points abaft the beam on either side of the vessel, and the after light so as to show all around the horizon.

STEAM VESSELS WHEN TOWING.

ART. 3. A steam vessel when towing another vessel shall, in addition to her side lights, carry two bright white lights in a vertical line one over the other, not less than three feet apart, and when towing more than one vessel shall carry an additional bright white light three feet above or below such lights, if the length of the tow measuring from the stern of the towing vessel to the stern of the last vessel towed exceeds six hundred feet. Each of these lights shall be of the same construction and character, and shall be carried in the same position as the white light mentioned in article two (a) or the after range light mentioned in article two (f).

Such steam vessel may carry a small white light abaft the funnel or aftermast for the vessel towed to steer by, but such light shall not be visible forward of the beam.

Digitized by Google

INTERNATIONAL RULES.

LIGHTS FOR SAILING VESSELS AND VESSELS IN TOW.

ART. 5. A sailing vessel under way and any vessel being towed shall carry the same lights as are prescribed by article two for a steam vessel under way, with the exception of the white lights mentioned therein, which they shall never carry.

LIGHTS FOR SMALL VESSELS.

ART. 6. Whenever, as in the case of small vessels under way during bad weather, the green and red side lights can not be fixed, these lights shall be kept at hand, lighted and ready for use; and shall, on the approach of or to other vessels, be exhibited on their respective sides in sufficient time to prevent collision, in such manner as to make them most visible, and so that the green light shall not be seen on the port side nor the red light on the starboard side, nor, if practicable, more than two points abaft the beam on their respective sides. To make the use of these portable lights more certain and easy, the lanterns containing them shall each be painted outside with the color of the light they respectively contain, and shall be provided with proper screens.

LIGHTS FOR SMALL STEAM AND SAIL VESSELS AND OPEN BOATS.

ART. 7. Steam vessels of less than forty, and vessels under oars or sails of less than twenty tons gross tonnage, respectively, and rowing boats, when under way, shall not be required to carry the lights mentioned in article two (a), (b), and (c), but if they do not carry them they shall be provided with the following lights:

First. Steam vessels of less than forty tons shall carry—

(a) In the fore part of the vessel, or on or in front of the funnel, where it can best be seen, and at a height above the gunwale of not less than nine feet, a bright white light constructed and fixed as prescribed in article two (a), and of such a character as to be visible at a distance of at least two miles.

(b) Green and red side lights constructed and fixed as prescribed in article two (b) and (c), and of such

INLAND RULES.

LIGHTS FOR SAILING VESSELS AND VESSELS IN TOW.

ART. 5. A sailing vessel under way or being towed shall carry the same lights as are prescribed by article two for a steam vessel under way, with the exception of the white lights mentioned therein, which they shall never carry.

LIGHTS FOR FERRYBOATS, BARGES, AND CANAL BOATS IN TOW.

SEC. 2. That the supervising inspectors of steam vessels and the Supervising Inspector-General shall establish such rules to be observed by steam vessels in passing each other and as to the lights to be carried by ferryboats and by barges and canal boats when in tow of steam vessels, not inconsistent with the provisions of this act, as they from time to time may deem necessary for safety, which rules when approved by the Secretary of Commerce and Labor, are hereby declared special rules duly made by local authority, as provided for in article thirty of chapter eight hundred and two of the laws of eighteen hundred and ninety. Two printed copies of such rules shall be furnished to such ferryboats and steam vessels, which rules shall be kept posted up in conspicuous places in such vessels.

LIGHTS FOR SMALL VESSELS.

ART. 6. Whenever, as in the case of vessels of less than ten gross tons under way during bad weather, the green and red side lights can not be fixed, these lights shall be kept at hand, lighted and ready for use; and shall, on the approach of or to other vessels, be exhibited on their respective sides in sufficient time to prevent collision, in such manner as to make them most visible, and so that the green light shall not be seen on the port side nor the red light on the starboard side, nor, if practicable, more than two points abaft the beam on their respective sides. To make the use of these portable lights more certain and easy the lanterns containing them shall each be painted outside with the color of the light they respectively contain, and shall be provided with proper screens.

ART. 7. Rowing boats, whether under oars or sail, shall have ready at hand a lantern showing a white light which shall be temporarily exhibited in sufficient time to prevent collision.

Digitized by Google

INTERNATIONAL RULES.

a character as to be visible at a distance of at least one mile, or a combined lantern showing a green light and a red light from right ahead to two points abaft the beam on their respective sides. Such lanterns shall be carried not less than three feet below the white light.

Second. Small steamboats, such as are carried by seagoing vessels, may carry the white light at a less height than nine feet above the gunwale, but it shall be carried above the combined lantern mentioned in subdivision one (b).

Third. Vessels under oars or sails of less than twenty tons shall have ready at hand a lantern with a green glass on one side and a red glass on the other, which, on the approach of or to other vessels, shall be exhibited in sufficient time to prevent collision, so that the green light shall not be seen on the port side nor the red light on the starboard side.

Fourth. Rowing boats, whether under oars or sail, shall have ready at hand a lantern showing a white light which shall be temporarily exhibited in sufficient time to prevent collision.

The vessels referred to in this article shall not be obliged to carry the lights prescribed by article four (a) and article eleven, last paragraph.

LIGHTS FOR PILOT VESSELS.

ART. 8. Pilot vessels when engaged on their station on pilotage duty shall not show the lights required for other vessels, but shall carry a white light at the masthead, visible all around the horizon, and shall also exhibit a flare-up light or flare-up lights at short intervals, which shall never exceed fifteen minutes.

On the near approach of or to other vessels they shall have their side lights lighted, ready for use, and shall flash or show them at short intervals, to indicate the direction in which they are heading, but the green light shall not be shown on the port side, nor the red light on the starboard side.

A pilot vessel of such a class as to be obliged to go alongside of a vessel to put a pilot on board may show the white light instead of carrying it at the masthead, and may, instead of the colored lights above mentioned, have at hand, ready for use, a lantern with green glass on the one side and red glass on the other, to be used as prescribed above.

Pilot vessels when not engaged on their station on pilotage duty shall carry lights similar to those of other vessels of their tonnage.

A steam pilot vessel, when engaged on her station on pilotage duty and in waters of the United States, and not at anchor, shall, in addition to the lights required for all pilot boats, carry at a distance of eight feet below her white masthead light a red light, visible all around the horizon and of such a character as to be visible on a dark night with a clear atmosphere at a distance of at least two miles, and also the colored side lights required to be carried by vessels when under way.

When engaged on her station on pilotage duty and in waters of the United States, and at anchor, she shall carry in addition to the lights required for all pilot boats the red light above mentioned, but not the

INLAND RULES.

LIGHTS FOR PILOT VESSELS.

ART. 8. Pilot vessels when engaged on their stations on pilotage duty shall not show the lights required for other vessels, but shall carry a white light at the masthead, visible all around the horizon, and shall also exhibit a flare-up light or flare-up lights at short intervals, which shall never exceed fifteen minutes.

On the near approach of or to other vessels they shall have their side lights lighted, ready for use, and shall flash or show them at short intervals, to indicate the direction in which they are heading, but the green light shall not be shown on the port side nor the red light on the starboard side.

A pilot vessel of such a class as to be obliged to go alongside of a vessel to put a pilot on board may show the white light instead of carrying it at the masthead, and may, instead of the colored lights above mentioned, have at hand, ready for use, a lantern with a green glass on the one side and a red glass on the other, to be used as prescribed above.

Pilot vessels, when not engaged on their station on pilotage duty, shall carry lights similar to those of other vessels of their tonnage.

A steam pilot vessel, when engaged on her station on pilotage duty and in waters of the United States, and not at anchor, shall, in addition to the lights required for all pilot boats, carry at a distance of eight feet below her white masthead light a red light, visible all around the horizon and of such a character as to be visible on a dark night with a clear atmosphere at a distance of at least two miles, and also the colored side lights required to be carried by vessels when under way.

When engaged on her station on pilotage duty and in waters of the United States, and at anchor, she shall carry in addition to the lights required for all pilot boats the red light above mentioned, but not the

Digitized by Google

INTERNATIONAL RULES.

colored side lights. When not engaged on her station on pilotage duty, she shall carry the same lights as other steam vessels.

LIGHTS, ETC., OF FISHING VESSELS.

ART. 9. [Article nine, act of August 19, 1890, was repealed by act of May 28, 1894, and article ten, act of March 3, 1885, was reenacted in part by act of August 13, 1894, and is reproduced here in part as article nine. *For Revised International Article 9, which will take effect January 1, 1908, see Circular No. 154 enclosed.*

Fishing vessels of less than twenty tons net registered tonnage, when under way and when not having their nets, trawls, dredges, or lines in the water, shall not be obliged to carry the colored side lights; but every such vessel shall in lieu thereof have ready at hand a lantern with a green glass on the one side and a red glass on the other side, and on approaching to or being approached by another vessel such lantern shall be exhibited in sufficient time to prevent collision, so that the green light shall not be seen on the port side nor the red light on the starboard side.

LIGHTS FOR FISHING VESSELS OFF EUROPEAN COASTS.

The following portion of this article applies only to fishing vessels and boats when in the sea off the coast of Europe lying north of Cape Finisterre:

(a) All fishing vessels and fishing boats of twenty tons net registered tonnage or upward, when under way and when not having their nets, trawls, dredges, or lines in the water, shall carry and show the same lights as other vessels under way.

(b) All vessels when engaged in fishing with drift nets shall exhibit two white lights from any part of the vessel where they can be best seen. Such lights shall be placed so that the vertical distance between them shall be not less than six feet and not more than ten feet, and so that the horizontal distance between them, measured in a line with the keel of the vessel, shall be not less [than] five feet and not more than ten feet. The lower of these two lights shall be the more forward, and both of them shall be of such a character and contained in lanterns of such construction as to show all round the horizon, on a dark night, with a clear atmosphere, for a distance of not less than three miles.

(c) All vessels when trawling, dredging, or fishing with any kind of drag nets shall exhibit, from some part of the vessel where they can be best seen, two

INLAND RULES.

colored side lights. When not engaged on her station on pilotage duty, she shall carry the same lights as other steam vessels.

LIGHTS, ETC., OF FISHING VESSELS.

ART. 9. (a) Fishing vessels of less than ten gross tons, when under way and when not having their nets, trawls, dredges, or lines in the water, shall not be obliged to carry the colored side lights; but every such vessel shall, in lieu thereof, have ready at hand a lantern with a green glass on one side and a red glass on the other side, and on approaching to or being approached by another vessel such lantern shall be exhibited in sufficient time to prevent collision, so that the green light shall not be seen on the port side nor the red light on the starboard side.

(b) All fishing vessels and fishing boats of ten gross tons or upward, when under way and when not having their nets, trawls, dredges, or lines in the water, shall carry and show the same lights as other vessels under way.

(c) All vessels, when trawling, dredging, or fishing with any kind of drag nets or lines, shall exhibit, from some part of the vessel where they can be best seen, two lights. One of these lights shall be red and the other shall be white. The red light shall be above the white light, and shall be at a vertical distance from it of not less than six feet and not more than twelve feet; and the horizontal distance between them, if any, shall not be more than ten feet. These two lights shall be of such a character and contained in lanterns of such construction as to be visible all round the horizon, the white light a distance of not less than three miles and the red light of not less than two miles.

LIGHTS FOR RAFTS OR OTHER CRAFT NOT PROVIDED FOR.

(d) Rafts, or other water craft not herein provided for, navigating by hand power, horse power, or by the current of the river, shall carry one or more good white lights, which shall be placed in such manner as shall be prescribed by the Board of Supervising Inspectors of Steam Vessels.

Digitized by Google

INTERNATIONAL RULES.

lights. One of these lights shall be red and the other shall be white. The red light shall be above the white light, and shall be at a vertical distance from it of not less than six feet and not more than twelve feet; and the horizontal distance between them, if any, shall not be more than ten feet. These two lights shall be of such a character and contained in lanterns of such construction as to be visible all round the horizon, on a dark night, with a clear atmosphere, the white light to a distance of not less than three miles and the red light of not less than two miles.

(d) A vessel employed in line fishing, with her lines out, shall carry the same lights as a vessel when engaged in fishing with drift nets.

(e) If a vessel, when fishing with a trawl, dredge, or any kind of drag net, becomes stationary in consequence of her gear getting fast to a rock or other obstruction, she shall show the light and make the fog signal for a vessel at anchor.

(f) Fishing vessels may at any time use a flare-up in addition to the lights which they are by this article required to carry and show. All flare-up lights exhibited by a vessel when trawling, dredging, or fishing with any kind of drag net shall be shown at the after part of the vessel, excepting that if the vessel is hanging by the stern to her trawl, dredge, or drag net they shall be exhibited from the bow.

(g) Every fishing vessel when at anchor between sunset and sunrise shall exhibit a white light, visible all round the horizon at a distance of at least one mile.

(h) In a fog a drift-net vessel attached to her nets, and a vessel when trawling, dredging, or fishing with any kind of drag net, and a vessel employed in line fishing with her lines out, shall, at intervals of not more than two minutes, make a blast with her fog horn and ring her bell alternately.

LIGHTS FOR AN OVERTAKEN VESSEL.

ART. 10. A vessel which is being overtaken by another shall show from her stern to such last-mentioned vessel a white light or a flare-up light.

The white light required to be shown by this article may be fixed and carried in a lantern, but in such case the lantern shall be so constructed, fitted, and screened that it shall throw an unbroken light over an arc of the horizon of twelve points of the compass, namely, for six points from right aft on each side of the vessel, so as to be visible at a distance of at least one mile. Such light shall be carried as nearly as practicable on the same level as the side lights.

ANCHOR LIGHTS.

ART. 11. A vessel under one hundred and fifty feet in length when at anchor shall carry forward, where it can best be seen, but at a height not exceeding twenty feet above the hull, a white light, in a lantern so constructed as to show a clear, uniform, and unbroken light visible all around the horizon at a distance of at least one mile.

INLAND RULES.

LIGHTS FOR AN OVERTAKEN VESSEL.

ART. 10. A vessel which is being overtaken by another, except a steam vessel with an after range light showing all around the horizon, shall show from her stern to such last-mentioned vessel a white light or a flare-up light.

ANCHOR LIGHTS.

ART. 11. A vessel under one hundred and fifty feet in length when at anchor shall carry forward, where it can best be seen, but at a height not exceeding twenty feet above the hull, a white light, in a lantern so constructed as to show a clear, uniform, and unbroken light visible all around the horizon at a distance of at least one mile.

Digitized by Google

INTERNATIONAL RULES.

A vessel of one hundred and fifty feet or upward in length when at anchor shall carry in the forward part of the vessel, at a height of not less than twenty and not exceeding forty feet above the hull, one such light, and at or near the stern of the vessel, and at such a height that it shall be not less than fifteen feet lower than the forward light, another such light.

The length of a vessel shall be deemed to be the length appearing in her certificate of registry.

A vessel aground in or near a fairway shall carry the above light or lights and the two red lights prescribed by article four (a).

SPECIAL SIGNALS.

ART. 12. Every vessel may, if necessary in order to attract attention, in addition to the lights which she is by these rules required to carry, show a flare-up light or use any detonating signal that can not be mistaken for a distress signal.

NAVAL LIGHTS AND RECOGNITION SIGNALS.

ART. 13. Nothing in these rules shall interfere with the operation of any special rules made by the Government of any nation with respect to additional station and signal lights for two or more ships of war or for vessels sailing under convoy, or with the exhibition of recognition signals adopted by shipowners, which have been authorized by their respective Governments and duly registered and published.

STEAM VESSEL UNDER SAIL BY DAY.

ART. 14. A steam vessel proceeding under sail only, but having her funnel up, shall carry in daytime, forward, where it can best be seen, one black ball or shape two feet in diameter.

III.—SOUND SIGNALS FOR FOG, AND SO FORTH.

PRELIMINARY.

ART. 15. All signals prescribed by this article for vessels under way shall be given:

First. By "steam vessels" on the whistle or siren.

Second. By "sailing vessels" and "vessels towed" on the fog horn.

The words "prolonged blast" used in this article shall mean a blast of from four to six seconds duration.

A steam vessel shall be provided with an efficient whistle or siren, sounded by steam or by some substitute for steam, so placed that the sound may not be intercepted by any obstruction, and with an efficient fog horn, to be sounded by mechanical means, and also with an efficient bell. In all cases where the rules require a bell to be used a drum may be substituted on board Turkish vessels, or a gong where such articles are used on board small seagoing vessels. A sailing vessel of twenty tons gross tonnage or upward shall be provided with a similar fog horn and bell.

INLAND RULES.

A vessel of one hundred and fifty feet or upward in length when at anchor shall carry in the forward part of the vessel, at a height of not less than twenty and not exceeding forty feet above the hull, one such light, and at or near the stern of the vessel, and at such a height that it shall be not less than fifteen feet lower than the forward light, another such light.

The length of a vessel shall be deemed to be the length appearing in her certificate of registry.

SPECIAL SIGNALS.

ART. 12. Every vessel may, if necessary in order to attract attention, in addition to the lights which she is by these rules required to carry, show a flare-up light or use any detonating signal that can not be mistaken for a distress signal.

NAVAL LIGHTS AND RECOGNITION SIGNALS.

ART. 13. Nothing in these rules shall interfere with the operation of any special rules made by the Government of any nation with respect to additional station and signal lights for two or more ships of war or for vessels sailing under convoy, or with the exhibition of recognition signals adopted by shipowners, which have been authorized by their respective Governments and duly registered and published.

STEAM VESSEL UNDER SAIL BY DAY.

ART. 14. A steam vessel proceeding under sail only, but having her funnel up, may carry in daytime, forward, where it can best be seen, one black ball or shape two feet in diameter.

III.—SOUND SIGNALS FOR FOG, AND SO FORTH.

PRELIMINARY.

ART. 15. All signals prescribed by this article for vessels under way shall be given:

1. By "steam vessels" on the whistle or siren.
2. By "sailing vessels" and "vessels towed" on the fog horn.

The words "prolonged blast" used in this article shall mean a blast of from four to six seconds duration.

A steam vessel shall be provided with an efficient whistle or siren, sounded by steam or by some substitute for steam, so placed that the sound may not be intercepted by any obstruction, and with an efficient fog horn; also with an efficient bell. A sailing vessel of twenty tons gross tonnage or upward shall be provided with a similar fog horn and bell.

Digitized by Google

INTERNATIONAL RULES.

In fog, mist, falling snow, or heavy rain storms, whether by day or night, the signals described in this article shall be used as follows, namely:

STEAM VESSEL UNDER WAY.

(a) A steam vessel having way upon her shall sound, at intervals of not more than two minutes, a prolonged blast.

(b) A steam vessel under way, but stopped, and having no way upon her, shall sound, at intervals of not more than two minutes, two prolonged blasts, with an interval of about one second between.

SAIL VESSEL UNDER WAY.

(c) A sailing vessel under way shall sound, at intervals of not more than one minute, when on the starboard tack, one blast; when on the port tack, two blasts in succession, and when with the wind abaft the beam, three blasts in succession.

VESSELS AT ANCHOR OR NOT UNDER WAY.

(d) A vessel when at anchor shall, at intervals of not more than one minute, ring the bell rapidly for about five seconds.

VESSELS TOWING OR TOWED.

(e) A vessel when towing, a vessel employed in laying or in picking up a telegraph cable, and a vessel under way, which is unable to get out of the way of an approaching vessel through being not under command, or unable to maneuver as required by the rules, shall, instead of the signals prescribed in subdivisions (a) and (c) of this article, at intervals of not more than two minutes, sound three blasts in succession, namely: One prolonged blast followed by two short blasts. A vessel towed may give this signal and she shall not give any other.

SMALL SAILING VESSELS AND BOATS.

Sailing vessels and boats of less than twenty tons gross tonnage shall not be obliged to give the abovementioned signals, but, if they do not, they shall make some other efficient sound signal at intervals of not more than one minute.

SPEED IN FOG.

ART. 16. Every vessel shall, in a fog, mist, falling snow, or heavy rain storms, go at a moderate speed, having careful regard to the existing circumstances and conditions.

A steam vessel hearing, apparently forward of her beam, the fog signal of a vessel the position of which is not ascertained shall, so far as the circumstances of the case admit, stop her engines, and then navigate with caution until danger of collision is over.

INLAND RULES.

In fog, mist, falling snow, or heavy rain storms, whether by day or night, the signals described in this article shall be used as follows, namely:

STEAM VESSEL UNDER WAY.

(a) A steam vessel under way shall sound, at intervals of not more than one minute, a prolonged blast.

SAIL VESSEL UNDER WAY.

(c) A sailing vessel under way shall sound, at intervals of not more than one minute, when on the starboard tack, one blast; when on the port tack, two blasts in succession, and when with the wind abaft the beam, three blasts in succession.

VESSELS AT ANCHOR OR NOT UNDER WAY.

(d) A vessel when at anchor shall, at intervals of not more than one minute, ring the bell rapidly for about five seconds.

VESSELS TOWING OR TOWED.

(e) A steam vessel when towing, shall, instead of the signals prescribed in subdivision (a) of this article, at intervals of not more than one minute, sound three blasts in succession, namely, one prolonged blast followed by two short blasts. A vessel towed may give this signal and she shall not give any other.

RAFTS, OR OTHER CRAFT NOT PROVIDED FOR.

(f) All rafts or other water craft, not herein provided for, navigating by hand power, horse power, or by the current of the river, shall sound a blast of the fog horn, or equivalent signal, at intervals of not more than one minute.

SPEED IN FOG.

ART. 16. Every vessel shall, in a fog, mist, falling snow, or heavy rain storms, go at a moderate speed, having careful regard to the existing circumstances and conditions.

A steam vessel hearing, apparently forward of her beam, the fog signal of a vessel the position of which is not ascertained shall, so far as the circumstances of the case admit, stop her engines, and then navigate with caution until danger of collision is over.

Digitized by Google

INTERNATIONAL RULES.

IV.—STEERING AND SAILING RULES.

PRELIMINARY.

Risk of collision can, when circumstances permit, be ascertained by carefully watching the compass bearing of an approaching vessel. If the bearing does not appreciably change, such risk should be deemed to exist.

SAILING VESSELS.

ART. 17. When two sailing vessels are approaching one another, so as to involve risk of collision, one of them shall keep out of the way of the other, as follows, namely:

(a) A vessel which is running free shall keep out of the way of a vessel which is closehauled.

(b) A vessel which is closehauled on the port tack shall keep out of the way of a vessel which is closehauled on the starboard tack.

(c) When both are running free, with the wind on different sides, the vessel which has the wind on the port side shall keep out of the way of the other.

(d) When both are running free, with the wind on the same side, the vessel which is to the windward shall keep out of the way of the vessel which is to the leeward.

(e) A vessel which has the wind aft shall keep out of the way of the other vessel.

STEAM VESSELS.

ART. 18. When two steam vessels are meeting end on, or nearly end on, so as to involve risk of collision, each shall alter her course to starboard, so that each may pass on the port side of the other.

This article only applies to cases where vessels are meeting end on, or nearly end on, in such a manner as to involve risk of collision, and does not apply to two vessels which must, if both keep on their respective courses, pass clear of each other.

The only cases to which it does apply are when each of the two vessels is end on, or nearly end on to the other; in other words, to cases in which, by day, each vessel sees the masts of the other in a line, or nearly in a line, with her own; and by night, to cases in which each vessel is in such a position as to see both the side-lights of the other.

It does not apply by day to cases in which a vessel sees another ahead crossing her own course; or by night, to cases where the red light of one vessel is opposed to the red light of the other, or where the green light of one vessel is opposed to the green light

INLAND RULES.

IV.—STEERING AND SAILING RULES.

PRELIMINARY.

Risk of collision can, when circumstances permit, be ascertained by carefully watching the compass bearing of an approaching vessel. If the bearing does not appreciably change, such risk should be deemed to exist.

SAILING VESSELS.

ART. 17. When two sailing vessels are approaching one another, so as to involve risk of collision, one of them shall keep out of the way of the other, as follows, namely:

(a) A vessel which is running free shall keep out of the way of a vessel which is closehauled.

(b) A vessel which is closehauled on the port tack shall keep out of the way of a vessel which is closehauled on the starboard tack.

(c) When both are running free, with the wind on different sides, the vessel which has the wind on the port side shall keep out of the way of the other.

(d) When both are running free, with the wind on the same side, the vessel which is to the windward shall keep out of the way of the vessel which is to the leeward.

(e) A vessel which has the wind aft shall keep out of the way of the other vessel.

STEAM VESSELS.

ART. 18. RULE I. When steam vessels are approaching each other head and head, that is, end on, or nearly so, it shall be the duty of each to pass on the port side of the other; and either vessel shall give, as a signal of her intention, one short and distinct blast of her whistle, which the other vessel shall answer promptly by a similar blast of her whistle, and thereupon such vessels shall pass on the port side of each other. But if the courses of such vessels are so far on the starboard of each other as not to be considered as meeting head and head, either vessel shall immediately give two short and distinct blasts of her whistle, which the other vessel shall answer promptly by two similar blasts of her whistle, and they shall pass on the starboard side of each other.

The foregoing only applies to cases where vessels are meeting end on, or nearly end on, in such a manner as to involve risk of collision; in other words, to cases in which, by day, each vessel sees the masts of the other in a line, or nearly in a line, with her own, and by night to cases in which each vessel is in such a position as to see both the side-lights of the other.

It does not apply by day to cases in which a vessel sees another ahead crossing her own course, or by night to cases where the red light of one vessel is opposed to the red light of the other, or where the green light of one vessel is opposed to the green light

Digitized by Google

INTERNATIONAL RULES.

of the other, or where a red light without a green light, or a green light without a red light, is seen ahead, or where both green and red lights are seen anywhere but ahead.

INLAND RULES.

of the other, or where a red light without a green light, or a green light without a red light, is seen ahead, or where both green and red lights are seen anywhere but ahead.

RULE III. If, when steam vessels are approaching each other, either vessel fails to understand the course or intention of the other, from any cause, the vessel so in doubt shall immediately signify the same by giving several short and rapid blasts, not less than four, of the steam whistle.

RULE V. Whenever a steam vessel is nearing a short bend or curve in the channel, where, from the height of the banks or other cause, a steam vessel approaching from the opposite direction can not be seen for a distance of half a mile, such steam vessel, when she shall have arrived within half a mile of such curve or bend, shall give a signal by one long blast of the steam whistle, which signal shall be answered by a similar blast given by any approaching steam vessel that may be within hearing. Should such signal be so answered by a steam vessel upon the farther side of such bend, then the usual signals for meeting and passing shall immediately be given and answered; but, if the first alarm signal of such vessel be not answered, she is to consider the channel clear and govern herself accordingly.

When steam vessels are moved from their docks or berths, and other boats are liable to pass from any direction toward them, they shall give the same signal as in the case of vessels meeting at a bend, but immediately after clearing the berths so as to be fully in sight they shall be governed by the steering and sailing rules.

RULE VIII. When steam vessels are running in the same direction, and the vessel which is astern shall desire to pass on the right or starboard hand of the vessel ahead, she shall give one short blast of the steam whistle, as a signal of such desire, and if the vessel ahead answers with one blast, she shall put her helm to port; or if she shall desire to pass on the left or port side of the vessel ahead, she shall give two short blasts of the steam whistle as a signal of such desire, and if the vessel ahead answers with two blasts, shall put her helm to starboard; or if the vessel ahead does not think it safe for the vessel astern to attempt to pass at that point, she shall immediately signify the same by giving several short and rapid blasts of the steam whistle, not less than four, and under no circumstances shall the vessel astern attempt to pass the vessel ahead until such time as they have reached a point where it can be safely done, when said vessel ahead shall signify her willingness by blowing the proper signals. The vessel ahead shall in no case attempt to cross the bow or crowd upon the course of the passing vessel.

RULE IX. The whistle signals provided in the rules under this article, for steam vessels meeting, passing, or overtaking, are never to be used except when steamers are in sight of each other, and the course and position of each can be determined in the daytime by a sight of the vessel itself, or by night by seeing its signal lights. In fog, mist, falling snow or heavy rain storms, when vessels can not see each other, fog signals only must be given.

Digitized by Google

INTERNATIONAL RULES.

TWO STEAM VESSELS CROSSING.

ART. 19. When two steam vessels are crossing, so as to involve risk of collision, the vessel which has the other on her own starboard side shall keep out of the way of the other.

STEAM VESSEL SHALL KEEP OUT OF THE WAY OF SAILING VESSEL.

ART. 20. When a steam vessel and a sailing vessel are proceeding in such directions as to involve risk of collision, the steam vessel shall keep out of the way of the sailing vessel.

COURSE AND SPEED.

ART. 21. Where, by any of these rules, one of two vessels is to keep out of the way the other shall keep her course and speed.

Note.—When, in consequence of thick weather or other causes, such vessel finds herself so close that collision can not be avoided by the action of the giving-way vessel alone, she also shall take such action as will best aid to avert collision. (See articles twenty-seven and twenty-nine.)

CROSSING AHEAD.

ART. 22. Every vessel which is directed by these rules to keep out of the way of another vessel shall, if the circumstances of the case admit, avoid crossing ahead of the other.

STEAM VESSEL SHALL SLACKEN SPEED OR STOP.

ART. 23. Every steam vessel which is directed by these rules to keep out of the way of another vessel shall, on approaching her, if necessary, slacken her speed or stop or reverse.

OVERTAKING VESSELS.

ART. 24. Notwithstanding anything contained in these rules every vessel, overtaking any other, shall keep out of the way of the overtaken vessel.

INLAND RULES.

SUPPLEMENTARY REGULATIONS.

SEC. 2. That the supervising inspectors of steam-vessels and the Supervising Inspector-General shall establish such rules to be observed by steam vessels in passing each other and as to the lights to be carried by ferryboats and by barges and canal boats when in tow of steam vessels, not inconsistent with the provisions of this act, as they from time to time may deem necessary for safety, which rules when approved by the Secretary of Commerce and Labor, are hereby declared special rules duly made by local authority, as provided for in article thirty of chapter eight hundred and two of the laws of eighteen hundred and ninety. Two printed copies of such rules shall be furnished to such ferryboats and steam vessels, which rules shall be kept posted up in conspicuous places in such vessels.

TWO STEAM VESSELS CROSSING.

ART. 19. When two steam vessels are crossing, so as to involve risk of collision, the vessel which has the other on her own starboard side shall keep out of the way of the other.

STEAM VESSEL SHALL KEEP OUT OF THE WAY OF SAILING VESSEL.

ART. 20. When a steam vessel and a sailing vessel are proceeding in such directions as to involve risk of collision, the steam vessel shall keep out of the way of the sailing vessel.

COURSE AND SPEED.

ART. 21. Where, by any of these rules, one of the two vessels is to keep out of the way, the other shall keep her course and speed.

[See articles twenty-seven and twenty-nine.]

CROSSING AHEAD.

ART. 22. Every vessel which is directed by these rules to keep out of the way of another vessel shall, if the circumstances of the case admit, avoid crossing ahead of the other.

STEAM VESSEL SHALL SLACKEN SPEED OR STOP.

ART. 23. Every steam vessel which is directed by these rules to keep out of the way of another vessel shall, on approaching her, if necessary, slacken her speed or stop or reverse.

OVERTAKING VESSELS.

ART. 24. Notwithstanding anything contained in these rules every vessel, overtaking any other, shall keep out of the way of the overtaken vessel.

Digitized by Google

INTERNATIONAL RULES.

Every vessel coming up with another vessel from any direction more than two points abaft her beam, that is, in such a position, with reference to the vessel which she is overtaking that at night she would be unable to see either of that vessel's side lights, shall be deemed to be an overtaking vessel; and no subsequent alteration of the bearing between the two vessels shall make the overtaking vessel a crossing vessel within the meaning of these rules, or relieve her of the duty of keeping clear of the overtaken vessel until she is finally past and clear.

As by day the overtaking vessel can not always know with certainty whether she is forward of or abaft this direction from the other vessel she should, if in doubt, assume that she is an overtaking vessel and keep out of the way.

NARROW CHANNELS.

ART. 25. In narrow channels every steam vessel shall, when it is safe and practicable, keep to that side of the fairway or mid-channel which lies on the starboard side of such vessel.

RIGHT OF WAY OF FISHING VESSELS.

ART. 26. Sailing vessels under way shall keep out of the way of sailing vessels or boats fishing with nets, or lines, or trawls. This rule shall not give to any vessel or boat engaged in fishing the right of obstructing a fairway used by vessels other than fishing vessels or boats.

GENERAL PRUDENTIAL RULE.

ART. 27. In obeying and construing these rules due regard shall be had to all dangers of navigation and collision, and to any special circumstances which may render a departure from the above rules necessary in order to avoid immediate danger.

SOUND SIGNALS FOR PASSING STEAMERS.

ART. 28. The words "short blast" used in this article shall mean a blast of about one second's duration.

When vessels are in sight of one another, a steam vessel under way, in taking any course authorized or required by these rules, shall indicate that course by the following signals on her whistle or siren, namely:

One short blast to mean, "I am directing my course to starboard."

Two short blasts to mean, "I am directing my course to port."

Three short blasts to mean, "My engines are going at full speed astern."

PRECAUTION.

ART. 29. Nothing in these rules shall exonerate any vessel, or the owner or master or crew thereof, from the consequences of any neglect to carry lights or signals, or of any neglect to keep a proper lookout, or of the neglect of any precaution which may be required by the ordinary practice of seamen, or by the special circumstances of the case.

INLAND RULES.

Every vessel coming up with another vessel from any direction more than two points abaft her beam, that is, in such a position, with reference to the vessel which she is overtaking that at night she would be unable to see either of that vessel's side lights, shall be deemed to be an overtaking vessel; and no subsequent alteration of the bearing between the two vessels shall make the overtaking vessel a crossing vessel within the meaning of these rules, or relieve her of the duty of keeping clear of the overtaken vessel until she is finally past and clear.

As by day the overtaking vessel can not always know with certainty whether she is forward of or abaft this direction from the other vessel she should, if in doubt, assume that she is an overtaking vessel and keep out of the way.

NARROW CHANNELS.

ART. 25. In narrow channels every steam vessel shall, when it is safe and practicable, keep to that side of the fairway or mid-channel which lies on the starboard side of such vessel.

RIGHT OF WAY OF FISHING VESSELS.

ART. 26. Sailing vessels under way shall keep out of the way of sailing vessels or boats fishing with nets, or lines, or trawls. This rule shall not give to any vessel or boat engaged in fishing the right of obstructing a fairway used by vessels other than fishing vessels or boats.

GENERAL PRUDENTIAL RULE.

ART. 27. In obeying and construing these rules due regard shall be had to all dangers of navigation and collision, and to any special circumstances which may render a departure from the above rules necessary in order to avoid immediate danger.

SOUND SIGNALS FOR PASSING STEAMERS.

[See article eighteen.]

ART. 28. When vessels are in sight of one another a steam vessel under way whose engines are going at full speed astern shall indicate that fact by three short blasts on the whistle.

PRECAUTION.

ART. 29. Nothing in these rules shall exonerate any vessel, or the owner or master or crew thereof, from the consequences of any neglect to carry lights or signals, or of any neglect to keep a proper lookout, or of the neglect of any precaution which may be required by the ordinary practice of seamen, or by the special circumstances of the case.

Digitized by Google

INTERNATIONAL RULES.	INLAND RULES.
	LIGHTS ON UNITED STATES NAVAL VESSELS AND REVENUE CUTTERS.
ART. 30. [See page 2.]	ART. 30. The exhibition of any light on board of a vessel of war of the United States or a revenue cutter may be suspended whenever, in the opinion of the Secretary of the Navy, the commander in chief of a squadron, or the commander of a vessel acting singly, the special character of the service may require it.
DISTRESS SIGNALS.	DISTRESS SIGNALS.
ART. 31. When a vessel is in distress and requires assistance from other vessels or from the shore the following shall be the signals to be used or displayed by her, either together or separately, namely:	ART. 31. When a vessel is in distress and requires assistance from other vessels or from the shore the following shall be the signals to be used or displayed by her, either together or separately, namely:
In the daytime—	In the daytime—
First. A gun or other explosive signal fired at intervals of about a minute. Second. The international code signal of distress indicated by N C. Third. The distance signal, consisting of a square flag, having either above or below it a ball or anything resembling a ball. Fourth. A continuous sounding with any fog-signal apparatus. See also International Code rule, above.	A continuous sounding with any fog-signal apparatus, or firing a gun.
At night—	At night—
First. A gun or other explosive signal fired at intervals of about a minute. Second. Flames on the vessel (as from a burning tar barrel, oil barrel, and so forth). Third. Rockets or shells throwing stars of any color or description, fired one at a time, at short intervals. Fourth. A continuous sounding with any fog-signal apparatus.	First. Flames on the vessel as from a burning tar barrel, oil barrel, and so forth. Second. A continuous sounding with any fog-signal apparatus, or firing a gun.

Digitized by Google

Inland waters on the Atlantic, Pacific, and Gulf coasts of the United States where the Inland Rules of the Road are to be followed; and inland waters of the United States bordering on the Gulf of Mexico where the Inland Rules of the Road or Pilot Rules for Western Rivers are to be followed.

(All bearings are magnetic and given approximately.)

CUTLER (LITTLE RIVER) HARBOR, ME.—A line drawn from Long Point SW. by W. $\frac{3}{4}$ W. to Little River Head.

LITTLE MACHIAS BAY, MACHIAS BAY, ENGLISHMAN BAY, CHANDLER BAY, MOOSABEC REACH, PLEASANT BAY, NARRAGUAGUS BAY, AND PIGEON HILL BAY, ME.—A line drawn from Little River Head WSW. $\frac{1}{4}$ W. to the outer side of Old Man; thence WSW. $\frac{3}{8}$ W. to the outer side of Double Shot Islands; thence W. $\frac{3}{4}$ S. to Libby Islands Light-House; thence WSW. $\frac{1}{4}$ W. to Moose Peak Light-House; thence WSW. $\frac{1}{4}$ W. to Little Pond Head; from Pond Point, Great Wass Island, W. by S. to outer side of Crumple Island; thence W. $\frac{3}{8}$ S. to Petit Manan Light-House.

ALL HARBORS ON THE COAST OF MAINE, NEW HAMPSHIRE, AND MASSACHUSETTS BETWEEN PETIT MANAN LIGHT-HOUSE, ME., AND CAPE ANN LIGHT-HOUSES, MASS.—A line drawn from Petit Manan Light-House SW. $\frac{3}{8}$ S., 26$\frac{1}{2}$ miles, to Mount Desert Light-House; thence W. $\frac{3}{8}$ S., 33$\frac{1}{2}$ miles, to Matinicus Rock Light-Houses; thence WNW. $\frac{7}{8}$ W., 20 miles, to Monhegan Island Light-House; thence W. 21 miles, to Seguin Island Whistling Buoy; thence W. $\frac{3}{4}$ S., 19 miles, to Old Anthony Whistling Buoy, off Cape Elizabeth; thence SW., 28 miles, to Boon Island Light-House; thence SW. $\frac{1}{8}$ W., 12 miles, to Anderson Ledge Spindle, off Isles of Shoals Light-House; thence S. by W. $\frac{1}{4}$ W., 19$\frac{1}{2}$ miles, to Cape Ann Light-Houses, Mass.

BOSTON HARBOR.—From Point Allerton NNE. $\frac{1}{4}$ E., easterly, through Point Allerton Beacon to Northeast Grave Whistling Buoy; thence NNE. $\frac{1}{4}$ E. to Outer Breaker (Great Pig Rocks) Bell Buoy; thence NE. by E. $\frac{3}{8}$ E. to Halfway Rock Beacon; thence NE. by E. $\frac{1}{4}$ E. to Eastern Point Light-House.

ALL HARBORS IN CAPE COD BAY, MASS.—A line drawn from Plymouth (Gurnet) Light-Houses E., 16$\frac{1}{4}$ miles, to Race Point Light-House.

NANTUCKET SOUND, VINEYARD SOUND, BUZZARDS BAY, NARRAGANSETT BAY, BLOCK ISLAND SOUND, AND EASTERLY ENTRANCE TO LONG ISLAND SOUND.—A line drawn from Chatham Light-Houses, Mass., S. by E. $\frac{3}{8}$ E., about 6 miles, to Northeast Slue Channel Whistling Buoy (Pollock Rip); thence S. by W. $\frac{5}{8}$ W., about 11 miles, to Great Round Shoal Light Vessel; thence SSW. $\frac{5}{8}$ W., 7$\frac{5}{8}$ miles, to Sankaty Head Light-House; from the westerly end of Tuckernuck Island NW. by W. $\frac{1}{2}$ W., about 5$\frac{1}{2}$ miles, to Wasque Point, Chappaquiddick Island; from Gay Head Light-House W. $\frac{3}{4}$ S., 35 miles, to Block Island (SE.) Light-House; thence W. $\frac{3}{4}$ S., 15 miles, to Montauk Point Light-House, on the easterly end of Long Island, N. Y.

Digitized by Google

New York Harbor.—From Navesink (southerly) Light-House NE. $\frac{5}{8}$ E., easterly, to Scotland Light Vessel; thence NNE. $\frac{1}{2}$ E. through Gedney Channel Whistling Buoy to Rockaway Point Life-Saving Station.

Philadelphia Harbor and Delaware Bay.—From Cape Henlopen Light-House ENE. $\frac{1}{2}$ E. to Overfalls Light Vessel; thence NNE. $\frac{1}{4}$ E. to Cape May Light-House.

Baltimore Harbor and Chesapeake Bay.—From Cape Henry Light-House NE. by E. $\frac{3}{4}$ E., easterly, to Outer Entrance Whistling Buoy; thence N. by E. $\frac{1}{8}$ E. to Cape Charles Light-House.

Charleston Harbor.—From Charleston Light Vessel N. $\frac{5}{8}$ E. to Rattlesnake Shoal West Buoy; thence W. $\frac{1}{2}$ N. to the west end of the North Jetty; and from Charleston Light Vessel about SW. $\frac{1}{8}$ W. through Charleston Whistling Buoy (proposed position) until Charleston Light-House bears NNW. $\frac{1}{2}$ W.; thence W. to Folly Island.

Savannah Harbor and Calibogue Sound.—From Tybee Whistling Buoy NNW. $\frac{11}{16}$ W. through North Slue Channel Outer Buoy to Braddock Point, Hilton Head Island, and from Tybee Whistling Buoy W. to Tybee Island.

St. Simon Sound (Brunswick Harbor) and St. Andrew Sound.—From Hotel on Beach of St. Simon Island $\frac{11}{16}$ mile NE. by E. $\frac{1}{4}$ E. from St. Simon Light-House, SE. $\frac{7}{8}$ E. to St. Simon Sea Buoy; thence S. $\frac{1}{4}$ E. to St. Andrew Sound Sea Buoy; thence W. to the shore of Little Cumberland Island.

St. Johns River, Florida.—A straight line from the outer end of the northerly jetty to the outer end of the southerly jetty.

Charlotte Harbor and Punta Gorda, Florida.—Eastward of the Entrance Bell Buoy off Boca Grande and in Charlotte Harbor, in Pine Island Sound and Matlacha Pass. Pilot Rules for Western Rivers apply in Peace and Myacca Rivers north of a WSW. and ENE. line through Mangrove Point Beacon Light; and in Caloosa River northward of the steamboat wharf at Punta Rasa.

Tampa Bay and Tributaries, Florida.—From the south end of Long Key, SW. $\frac{3}{4}$ W. to the Whistling Buoy; thence SE. $\frac{3}{4}$ S. to the Bar Bell Buoy at the entrance to Southwest Channel; thence E. $\frac{3}{4}$ S. to the north end of Anna Maria or Palm Key. Pilot Rules for Western Rivers apply in Manatee River inside the black and white perpendicularly striped Entrance Buoy; in Hillsboro River inside Barrel Stake Beacon Light.

St. George Sound, Apalachicola Bay, Carrabelle and Apalachicola Rivers, and St. Vincent Sound, Florida.—North of a line from Light-House Point SW. by W. $\frac{3}{4}$ W. to the southeastern end of Dog Island; to the northward of the black and white perpendicularly striped Outer Buoy at the entrance to East Pass, and inside the black and white perpendicularly striped buoy at the seaward entrance to West Pass. Pilot Rules for Western Rivers apply in Carrabelle River and when on the range and crossing the bar at the entrance; in Apalachicola River and northward of Five Foot Lump Buoy when crossing the bar.

Pensacola Harbor.—From Pensacola Entrance Whistling Buoy N. $\frac{7}{8}$ W., a tangent to the E. side of Fort Pickens, to the shore of Santa Rosa Island, and from the Whistling Buoy NW. $\frac{3}{16}$ W. to Fort McRee Range Front Light.

Mobile Harbor and Bay.—From Mobile Bay Outer or Deep Sea Whistling Buoy (or its watch buoy in summer) NE. by N. to the shore of Mobile Point, and from the Whistling Buoy NW. by W. to the shore of Dauphin Island. Pilot Rules for Western Rivers apply in Mobile River above Battery Gladden.

Digitized by Google

SOUNDS, LAKES, AND HARBORS ON THE COASTS OF ALABAMA, MISSISSIPPI, AND LOUISIANA, BETWEEN MOBILE BAY ENTRANCE AND THE DELTA OF THE MISSISSIPPI RIVER.—From Sand Island Light-House WSW. ½ W. (approximately) to Chandeleur Light-House, westward of Chandeleur and Errol Islands, and west of a line drawn from the southwest point of Errol Island, south (approximately) to Pass a Loutre Light-House. Pilot Rules for Western Rivers apply in the Pascagoula River, and in the dredged cut at the entrance to the river, above the outside beacon marking the dredged cut.

NEW ORLEANS HARBOR AND THE DELTA OF THE MISSISSIPPI.—From South Pass East Jetty N. by E. ½ E. to Pass a Loutre Light-House; thence N. to Errol Island, and from South Pass East Jetty Light W. ⅞ S. to Southwest Pass Light-House; thence N. to shore. Pilot Rules for Western Rivers apply in the Mississippi River above the lower limits of the city of New Orleans.

SABINE PASS, TEXAS.—Pilot Rules for Western Rivers apply to Sabine Pass northward of Sabine Pass Whistling Buoy, and in Sabine Lake and its tributaries. Outside of this buoy the International Rules apply.

GALVESTON HARBOR.—From Galveston Bar Whistling Buoy N. by W. ⅞ W. through the beacon marking the outer extremity of the North jetty, and WSW. to the Tremont House, Galveston City.

BRAZOS RIVER, TEXAS.—Pilot Rules for Western Rivers apply in the Brazos River above the outer ends of the jetties. International Rules apply outside the ends of the jetties.

SAN DIEGO HARBOR.—From Point Lomo Light-House S. ⅞ E. to San Diego Bay Outside Bar Whistling Buoy; thence NNE. ⅞ E. to tower of Coronado Hotel.

SAN FRANCISCO HARBOR.—From Point Bonita Light-House SE. ⅞ S. to Point Lobos.

COLUMBIA RIVER ENTRANCE.—From Cape Disappointment Light SE. ⅞ E. to Point Adams Light.

STRAITS OF FUCA, WASHINGTON AND PUGET SOUNDS.—A line from New Dungeness Light-House N. ⅜ W. to Cattle Point Light, on the southeasterly end of San Juan Island (Mount Constitution, on Orcas Island, is in range with Cattle Point Light on this line); from Bellevue Point, San Juan Island, NW. ¼ W., 3¾ miles, to Kellett Bluff, Henry Island (a tangent to the point and the bluff); thence NW. ⅝ N., 6¼ miles, to Turn Point Light, on the northwesterly end of Stuart Island; thence NE. ⅛ E. to the westerly point of Skipjack Island; thence N. by E. ⅜ E. to Patos Islands Light; from the easterly end of Patos Island NW. ½ W. northerly to the southwesterly point of Point Roberts.

Digitized by Google

PART VI

OF

THIRTY-NINTH ANNUAL LIST OF VESSELS OF THE UNITED STATES, 1907.

LIST OF SEAGOING MERCHANT VESSELS, ARRANGED IN THE ORDER OF SIGNAL LETTERS, AND OF YACHTS HAVING SIGNAL LETTERS; ALSO OF GOVERNMENT VESSELS CARRYING DISTINGUISHING SIGNALS.

LIST OF SEAGOING MERCHANT VESSELS, ARRANGED IN THE ORDER OF SIGNAL LETTERS.

[Steel vessels in SMALL CAPITALS, iron vessels in *italics*.]

ABBREVIATIONS: *Bark*, bk.; *brig*, bg.; *barkentine*, bkn.; *brigantine*, bgn.; *ship*, shp.; *schooner*, sch.; *sloop*, slp.; *schooner-barge*, *sch. *steamer, side-wheel*, st. p.; *steamer, screw*, st. s.; *steamer, stern-wheel*, *st. p.; *steam barge*, st. bge.

Official No.	Signal letters.	Rig.	Decks.	Masts.	Name of vessel.	Gross tonnage.	Net tonnage.	Length.	Breadth.	Depth.	When built.	Where built.	Home port (where permanent document issues).	Name of managing or principal owner.
								Feet.	*Feet.*	*Feet.*				
293	H. B. M. G.	St. s.	3	2	*Aries*	832	559	196.0	27.5	15.9	1862	Sunderland, England.	Baltimore, Md	Merchants & Miners Transportation Co.
523	H. B. N. S.	Sch.	1	2	Albert Pharo	129	122	85.8	26.2	8.2	1853	Tuckerton, N. J	Bangor, Me	John C. Wilson.
555	H. B. P. G.	Sch.	1	2	A. G. Pease	74	71	81.0	25.7	6.4	1854	Middletown, Conn	Hartford, Conn	Frank Brainard.
619	H. B. P. W.	Bk.	1	3	A. R. Tucker	145	138	92.4	23.2	11.0	1851	Dartmouth, Mass	New Bedford, Mass.	Wm. R. Wing.
649	H. B. R. L.	Sch.	1	2	A. F. Kindberg	226	196	112.3	29.3	10.2	1865	East Haven, Conn	Bangor, Me	F. W. Ayer & Co.
701	H. B. S. F.	Sch.	1	2	Andrew Peters	117	98	91.1	23.2	8.1	1854	Columbia, Me	Calais, Me	A. H. Sawyer Lumber Co.
751	H. B. T. C.	Sch.	1	2	Adeline Townsend	231	219	113.0	30.9	9.6	1854	Poughkeepsie, N. Y	New York, N. Y	J. H. Hogan.
843	H. B. W. Q.	Sch.	1	2	Alethea	100	95	85.5	24.5	8.5	1850	New Haven, Conn	Baltimore, Md	Charles Culpeper.
17587	H. C. S. B.	Sch.	1	3	Myronus	283	244	118.5	27.5	11.6	1865	Ellsworth, Me	Ellsworth, Me	Joseph M. Higgins.
4122	H. C. T. V.	Sch.	1	2	Chas. H. Hodgdon	112	106	81.2	22.9	8.9	1864	Essex, Mass	New Bedford, Mass.	Charles T. Luce.
4250	H. D. F. M.	St. s.	2	2	*Underwriter*	327	163	120.8	26.1	14.8	1863	Philadelphia, Pa	Boston, Mass	Boston Towboat Co.
4602	H. D. K. N.	Bk.	2	3	California	366	348	114.4	28.1	18.0	1842	New Bedford, Mass.	New Bedford, Mass.	William Lewis.
4604	H. D. K. Q.	Bk.	2	3	Canton	238	226	103.1	24.8	15.4	1835	Baltimore, Md	do	Wm. R. Wing.
4624	H. D. L. T.	Sch.	1	2	Charley Weolsey	207	175	111.7	29.0	9.7	1865	Deep River, Conn	Rockland, Me	A. P. Ginn.
4824	H. D. P. F.	*Sch.	1	3	City of Montreal	1,130	1,119	177.4	34.5	25.8	1861	Portsmouth, N. H	New York, N. Y	Seaboard Transptn. Co.
4879	H. D. S. B.	St. p.	1	0	Chrystenah	571	417	196.5	30.2	9.3	1866	Nyack, N. Y	do	Ralph N. Nelson.
5020	H. D. V. W.	St. p.	2	2	City of Key West	939	600	227.5	30.6	10.0	1865	Athens, N. Y	do	Joy S. S. Co.
5033	H. D. W. K.	St. p.	1	0	City of Newport	561	468	177.5	28.5	8.8	1863	New York, N. Y	Providence, R. I	Providence, Fall River and Newport Stbt. Co.
5109	H. F. B. D.	Sch.	1	2	Clara Jane	124	99	86.5	25.5	8.0	1864	Pembroke, Me	Calais, Me	J. G. Murchie.
6163	H. F. D. Q.	Sch.	1	2	Daniel Brown	204	163	109.0	30.0	10.0	1858	Poughkeepsie, N. Y.	New York, N. Y	Frederick Buse.
6195	H. F. G. C.	Sch.	1	2	Decorra	181	157	97.8	26.6	10.3	1866	Machias, Me	Machias, Me	George B. Boynton.
6202	H. F. G. D.	Sch.	1	2	David Currie	151	143	100.0	26.4	7.8	1866	Portland, Conn	Hartford, Conn	Brainerd, Shaler & Hall Quarry Co.
6286	H. F. J. W.	Sch.	2	2	David Faust	216	176	100.2	28.0	9.5	1854	Philadelphia, Pa	Ellsworth, Me	Est. Isaiah Blaisdell.
6349	H. F. L. K.	Sch.	1	2	C. B. Clark	194	162	105.4	27.4	8.4	1886	Camden, N. J	Bangor, Me	F. W. Ayer.
6373	H. F. L. N.	*Sch.	1	3	Doris	728	719	222.0	36.2	16.0	1864	New York, N. Y	New York, N. Y	Chas. E. McWilliams.
7008	H. F. L. Q.	Sch.	1	2	E. Waterman	107	91	91.1	28.6	7.8	1857	Washington, N. J	Calais, Me	John G. Murchie.
7180	H. F. N. V.	Sch.	1	2	Ella F. Crowell	164	135	93.8	26.4	7.0	1864	East Haven, Conn	Thomaston, Me	Geo. Elliot.
7496	H. F. S. M.	Sch.	1	2	E. M. Duffield	92	87	76.0	25.0	7.0	1851	Portland, Conn	New Haven, Conn	James Connors.
7621	H. F. V. D.	Sch.	1	2	Robert W	93	82	82.0	26.0	7.0	1847	Piermont, N. Y	Bangor, Me	Mount Waldo Granite Works.
7740	H. G. B. S.	Sch.	1	3	Edwin R. Kirk	264	224	126.0	31.0	10.1	1864	Keyport, N. J	New York, N. Y	George E. Hamilton.
7770	H. G. D. B.	*Sch.	1	3	E. W. Stetson	1,141	1,084	173.2	38.2	23.6	1862	Newcastle, Me	do	Charles J. Tice.
7829	H. G. F. L.	Sch.	1	2	E. C. Gates	133	103	100.0	27.0	7.3	1867	Perry, Me	Calais, Me	John G. Murchie.
7866	H. G. F. T.	Sch.	1	2	E. G. Irwin	188	157	106.0	28.5	8.5	1865	Milton, Del	Baltimore, Md	E. D. Gladden.
7942	H. G. K. P.	Sch.	1	2	Eliza S. Potter	337	282	109.5	28.5	10.4	1857	Mystic, Conn	Fall River, Mass	D. L. Emery.
9058	H. G. L. J.	*Sch.	1	3	Falcon	511	491	163.0	34.4	14.5	1861	Mystic Bridge, Conn	Perth Amboy, N. J	James Hughes.
9064	H. G. L. S.	Sch.	1	2	Fly Away	159	131	96.7	28.4	8.6	1854	Chatham, Conn	Calais, Me	Albert H. Sawyer.
9230	H. G. P. F.	Sch.	1	2	Franconia	136	129	92.0	25.5	8.3	1862	Surry, Me	Ellsworth, Me	Alfred B. Crabtree.

Digitized by Google

SEAGOING Vessels, arranged in the Order of Signal Letters—Continued.

[Steel vessels in small capitals, iron vessels in *italics*.]

Official No.	Signal letters.	Rig.	Decks.	Masts.	Name of vessel.	Gross tonnage.	Net tonnage.	Length.	Breadth.	Depth.	When built.	Where built.	Home port (where permanent document issues).	Name of managing or principal owner.
								Feet.	*Feet.*	*Feet.*				
9477	H. G. S. T.	Sch.	1	2	Fred Tyler	114	108	98.0	21.2	7.9	1848	Philadelphia, Pa	Port Jefferson, N. Y.	J. E. Smith.
9482	H. G. S. V.	Sch.	1	2	Fly	113	108	90.5	26.1	6.7	1856	Camden, N. J	New York, N. Y	John F. Baxter.
9495	H. G. T. L.	St. s.	1	0	*Fanny Cadwalader*	336	263	158.8	22.8	7.9	1857	Philadelphia, Pa	Philadelphia, Pa	New York and Baltimore Transptn. Co.
9520	H. G. V. J.	Bkn.	1	3	Fremont	345	328	155.0	26.0	12.0	1850	do	San Francisco, Cal.	John W. Pew.
10105	H. J. B. M.	Sch.	1	2	George E. Prescott	139	109	89.5	24.0	8.0	1848	Camden, Me	Rockland, Me	E. H. Lawry.
10327	H. J. D. Q.	Sch.	1	2	G. A. Hayden	107	102	96.8	26.3	7.1	1857	Essex, Conn	Edgartown, Mass	Walter S. Osborn.
10361	H. J. F. L.	Bk.	2	3	Grey Hound	177	169	95.0	24.4	12.2	1851	New Bedford, Mass.	New Bedford, Mass.	A. L. Sylvia.
10500	H. J. L. N.	*Sch.	1	4	Stonington	1,072	1,043	253.0	40.6	14.4	1866	New York, N. Y	New York, N. Y	Edward B. Arnold.
10569	H. J. M. V.	Sch.	1	2	Grace Watson	112	106	96.2	21.9	7.1	1854	Philadelphia, Pa	Crisfield, Md	L. A. Tyler.
10586	H. J. N. P.	Sch.	1	2	George Nevinger	240	228	117.6	30.0	9.0	1865	Milton, Del	Bangor, Me	F. W. Ayer.
11156	H. J. S. P.	Sch.	1	2	H. Curtis	124	118	84.4	24.2	8.5	1850	Harrington, Me	Deer Isle, Me	A. O. Goss.
11291	H. J. T. L.	Sch.	1	2	Helen P	145	101	104.0	28.2	7.6	1864	East Haddam, Conn.	Hartford, Conn	Frank Brainerd.
11328	H. J. V. G.	Sch.	1	2	Helen	149	122	97.9	27.7	8.0	1864	New Bedford, Mass.	Rockland, Me	Rockland-Rockport Lime Co.
11477	H. K. D. B.	*Sch.	1	3	Hatteras	788	754	171.5	33.5	18.8	1865	Brooklyn, N. Y	New York, N. Y	F. F. Chambers, sec.
11527	H. K. D. P.	Sch.	1	2	Horizon	109	104	102.0	21.7	7.2	1857	Stratford, Conn	do	James T. Halpin.
11547	H. K. F. J.	St. s.	2	3	*Henry L. Gaw*	493	325	165.0	23.0	7.9	1855	Philadelphia, Pa	Philadelphia, Pa	Balto. and Phila. Stmbt. Co.
11569	H. K. F. S.	Sch.	1	2	Henry May	188	179	101.7	27.2	9.0	1854	Milford, Del	Portland, Me	Berlin Mills Co.
12026	H. K. G. M.	Sch.	1	2	Izetta	199	189	107.0	27.5	9.0	1865	Brewer, Me	Bangor, Me	F. W. Ayer.
12574	H. K. N. V.	Sch.	1	2	July Fourth	120	114	89.9	26.2	8.0	1863	do	do	Henry Lord.
12581	H. K. P. F.	Sch.	1	2	Jonathan Cone	122	116	101.6	20.6	8.0	1855	Camden, Me	Newburyport, Mass.	G. M. Goodwin.
12659	H. K. Q. P.	Sch.	1	2	J. V. Wellington	256	243	112.0	29.0	9.4	1861	Philadelphia, Pa	New York, N. Y	Chadwick & Co.
12830	H. K. T. N.	Sch.	1	2	James A. Brown	198	188	95.6	25.8	9.0	1859	Fairhaven, Mass	Thomaston, Me	Solomon Simmons.
13025	H. L. C. G.	Sch.	1	2	Julia A. Berkele	168	160	105.5	25.0	7.9	1866	East Haven, Conn	New York, N. Y	John Graham.
13118	H. L. F. G.	Shp.	2	3	Jacob A. Stamler	1,198	1,198	175.0	37.0	23.3	1856	Brooklyn, N. Y	do	Arbuckle Deep-Sea Hotel Co.
13240	H. L. K. D.	Sch.	1	2	J. S. Terry	124	118	104.4	22.4	7.2	1864	East Haddam, Conn.	Stonington, Conn	Henry R. Segar.
13317	H. L. K. T.	Sch.	1	2	Julia and Martha	117	98	84.8	24.9	7.9	1833	Boothbay, Me	Calais, Me	H. B. Eaton.
13388	H. L. P. B.	Sch.	1	2	Jesse L. Leach	247	235	110.0	30.0	9.7	1863	Baltimore, Md	New York, N. Y	Cornelius Daly.
13398	H. L. P. K.	Sch.	1	2	James L. Maloy	174	147	102.0	28.5	7.9	1864	Milton, Del	Bath, Me	M. G. Shaw, Lumber Co.
13451	H. L. R. N.	Sch.	1	2	James Parker, sr	116	111	94.1	23.2	7.5	1856	Perth Amboy, N. J	New London, Conn.	Daniel Crowley.
14023	H. L. T. C.	Bk.	2	3	Kate Davenport	1,248	1,175	189.4	37.0	24.0	1866	Bath, Me	Seattle, Wash	Geo. T. Meyers.
14092	H. L. V. S.	Sch.	1	2	Kolon	150	142	95.5	25.3	8.5	1866	East Machias, Me	Machias, Me	E. I. White.
14643	H. M. D. K.	Sch.	1	2	Lettitia	245	233	112.0	28.5	10.4	1867	Salem, Mass	San Francisco, Cal.	John R. Hodge.
14723	H. M. D. W.	Sch.	1	2	Loduskia	108	102	86.0	24.3	8.2	1851	Freeport, Me	Bangor, Me	Clara E. Thayer.
14860	H. M. G. K.	Sch.	1	3	Lottie Beard	303	288	118.1	29.1	9.2	1866	Fairhaven, Mass	do	A. B. Haskell.
15065	H. M. N. G.	Sch.	1	2	Lizzie D. Small	190	167	109.3	27.2	8.2	1866	Camden, N. J	do	Fred W. Ayer.
16172	H. M. R. D.	Sch.	1	2	Mary E. Simmons	104	99	85.5	23.8	9.9	1864	Essex, Mass	New Bedford, Mass.	Charles T. Luce.
16203	H. M. S. B.	Sch.	1	2	Marion Draper	183	174	106.0	27.5	9.1	1867	Pittston, Me	Boothbay, Me	M. A. Perkins.
16776	H. N. D. B.	Sch.	1	2	M. H. Read	160	129	104.0	28.8	8.7	1854	Brookhaven, N. Y	Belfast, Me	C. F. Grant.
16791	H. N. D. S.	Bk.	2	3	Morning Star	238	226	104.6	25.6	15.1	1853	Dartmouth, Mass	New Bedford, Mass.	William R. Wing.
16810	H. N. F. C.	Sch.	1	2	Nat Ayer	148	131	96.4	27.2	7.5	1865	City Island, N. Y	Bangor, Me	F. W. Ayer.
16865	H. N. G. F.	Sch.	1	2	Madagascar	112	95	83.9	23.9	7.9	1845	Ellsworth, Me	Calais, Me	H. B. Eaton.
16882	H. N. G. L.	Sch.	1	2	Menawa	211	200	104.8	28.4	10.0	1864	Greenpoint, N. Y	Belfast, Me	G. D. Pendleton.
16886	H. N. G. Q.	Sch.	1	2	Moonlight	198	160	107.9	30.3	9.3	1855	Belleville, N. J	Calais, Me	H. B. Eaton.
17170	H. N. R. M.	Sch.	1	2	Mary Weaver	222	187	110.0	29.8	9.0	1867	Philadelphia, Pa	Portland, Me	Albert B. Hall.
17200	H. N. S. B.	Sch.	1	2	Maria	124	118	95.0	28.0	6.6	1865	Westerly, R. I	New York, N. Y	Nelson Rose.
18127	H. N. V. K.	Sch.	1	2	Fred Snow	105	99	78.6	26.6	7.9	1855	Athens, N. Y	do	J. M. Tate.
18136	H. N. V. Q.	Sch.	1	2	Northern Light	139	116	90.0	26.6	9.0	1865	Tremont, Me	S. W. Harbor, Me	Chas. Robbins.
18161	H. N. V. W.	Sch.	1	2	Neptune	109	92	84.0	23.7	7.7	1850	East Machias, Me	Machias, Me	W. A. Johnson.
18337	H. P. F. G.	St. p.	3	2	Norman	1,203	846	206.7	35.5	18.3	1862	Philadephia, Pa	Boston, Mass	Boston and Phila. S. S. Co.
18860	H. P. G. D.	Sch.	1	2	Orozimbo	147	121	97.0	25.0	8.8	1854	Gouldsboro, Me	Calais, Me	A. H. Sawyer Lumber Co.
18933	H. P. G. W.	Sch.	1	2	Oliver Ames	456	433	134.4	33.2	17.1	1866	Berkley, Mass	Fall River, Mass	J. B. Phillips.
19055	H. P. K. V.	Sch.	1	2	Oakes Ames	254	209	118.0	30.8	7.0	1862	Noank, Conn	Portland, Me	James W. Parker.
19096	H. P. L. R.	*Sch.	1	5	William L. Creegan	556	547	232.0	40.0	10.0	1864	New York, N. Y	Providence, R. I	Peter Creegan.
19546	H. P. M. G.	Sch.	1	2	Paul Seavey	237	225	97.0	26.3	9.1	1866	Brewer, Me	Gloucester, Mass	C. H. M. Hazel.
19787	H. P. Q. W.	Bk.	2	3	Platina	214	203	94.0	25.3	15.2	1847	Rochester, Mass	New Bedford, Mass.	Wm. R. Wing.
19847	H. P. R. M.	Slp.	1	1	Pola	113	108	75.0	29.0	7.0	1862	Deep River, Conn	New York, N. Y	Shortland Brothers.
19903	H. P. T. B.	St. p.	1	0	Rutherford	864	672	192.4	34.5	13.1	1861	Brooklyn, N. Y	do	Erie R. R. Co.
116693	H. P. T. S.	St. s.	5	2	ST. PAUL	11,629	5,874	535.5	63.0	26.8	1895	Philadelphia, Pa	do	International Mercantile Marine Co.
21044	H. P. W. G.	Sch.	1	2	R. P. Chase	102	97	83.5	23.5	6.9	1857	Belfast, Me	Machias, Me	Emma E. Samson.
21112	H. Q. B. P.	Sch.	1	2	R. L. Tay	151	120	105.0	27.5	7.7	1857	Milford, Del	Bangor, Me	F. W. Ayer.
21325	H. Q. F. D.	Sch.	1	2	Race Horse	105	93	87.8	22.5	8.2	1865	Salisbury, Mass	Rockland, Me	William White.
21455	H. Q. J. S.	St. p.	1	0	River Queen	573	426	181.0	28.5	9.0	1864	Keyport, N. J	Washington, D. C	Independent Stbt. and Barge-Co.
21518	H. Q. L. B.	Sch.	1	2	Rebecca G. Whilldin	220	188	105.5	28.5	9.5	1853	Milford, Del	Boston, Mass	D. S. Emery.
22152	H. Q. N. M.	St. p.	1	2	Greenport	1,413	1,266	244.2	35.2	12.8	1866	New York, N. Y	Newark, N. J	Richard Halley.
22249	H. Q. S. F.	Bkn.	2	3	Shawmut	468	406	130.2	30.0	17.6	1866	Boston, Mass	Boston, Mass	William Reicker.
22437	H. Q. V. G.	Sch.	1	2	Sally W. Ponder	107	102	86.6	25.4	6.4	1855	Milton, Del	Fall River, Mass	Charles B. Luther.
22636	H. R. C. M.	Sch.	1	2	Sarah Mills	153	146	98.2	27.2	8.0	1855	Port Jefferson, N. Y.	Deer Isle, Me	G. P. Johnson.
22932	H. R. K. N.	Sch.	1	2	St. Croix	234	190	112.0	28.5	9.3	1866	Calais, Me	Boston, Mass	D. S. Emery.

Digitized by Google

SEAGOING VESSELS, ARRANGED IN THE ORDER OF SIGNAL LETTERS—Continued.

[Steel vessels in SMALL CAPITALS, iron vessels in *italics*.]

Official No.	Signal letters.	Rig.	Decks.	Masts.	Name of vessel.	Gross tonnage.	Net tonnage.	Length.	Breadth.	Depth.	When built.	Where built.	Home port (where permanent document issues).	Name of managing or principal owner.
								Feet.	*Feet.*	*Feet.*				
22976	H. R. L. W.	Sch.	1	2	Samuel Castner, jr.	239	200	119.8	29.3	10.0	1863	Milford, Del	Calais, Me	J. G. Murchie.
23000	H. R. M. Q.	St. p.	1	0	*Tolchester*	671	542	211.7	29.0	9.6	1866	Chester, Pa	New York, N. Y.	Excursion and Transportation Co.
24267	H. R. S. W.	Sch.	1	2	T. Towner	197	152	97.0	25.5	10.4	1866	New Haven, Conn.	Philadelphia, Pa	Louis Rafetto.
24359	H. R. V. M.	St. p.	1	0	T. V. Arrowsmith	527	424	201.0	28.5	8.7	1860	Keyport, N. J.	Washington, D. C.	Washington and Potomac Steamboat Co.
24449	H. S. B. D.	St. s.	2	2	Pequot	1,360	946	219.0	35.0	16.0	1864	New York, N. Y	New London, Conn.	Consolidated Railway Co.
24451	H. S. B. G.	Bg.	1	2	Tanner	291	276	129.0	29.7	11.7	1855	Smithtown, N. Y.	San Francisco, Cal.	Samuel L. Estroleld.
25032	H. S. B. Q.	Sch.	1	2	Urbana	105	100	83.3	24.9	7.5	1843	Stonington, Conn	Baltimore, Md	O. P. Roberts.
26095	H. S. J. L.	Sch.	1	2	Wm. A. Grozier	116	111	91.6	22.5	8.9	1865	Kennebunk, Me.	Provincetown, Mass	John A. Dunham.
116669	H. S. P. T.	St. s.	5	2	ST. LOUIS	11,629	5,893	535.5	63.0	26.8	1895	Philadelphia, Pa	New York, N. Y.	International Mercantile Marine Co.
26649	H. S. T. N.	Sch.	1	2	Robert McClintock	154	125	96.0	26.7	7.4	1858	Norwalk, Conn.	Baltimore, Md	Joseph M. White.
1153	H. T. B. N.	Sch.	1	2	Ada Ames	199	163	102.2	27.6	9.4	1860	Rockland, Me	Rockland, Me	A. J. Bird.
1165	H. T. C. G.	Sch.	1	2	Arago	185	176	103.0	28.0	9.0	1860	Coos Bay, Oreg	San Francisco, Cal.	C. W. Johnston.
5241	H. T. L. V.	Sch.	1	2	Charlie and Willie	123	117	86.9	24.0	8.2	1849	Damariscotta, Me	Rockland, Me	S. T. Mugridge.
5251	H. T. L. W.	Sch.	1	2	Catawamteak	148	119	88.0	22.8	8.8	1864	Rockland, Me	do	I. L. Snow & Co.
5273	H. T. M. L.	St. p.	1	0	*City of Lawrence*	1,678	1,351	243.0	62.5	11.9	1867	Wilmington, Del	New London, Conn.	Consolidated Railway Co.
7983	H. T. R. D.	Sch.	1	2	Enterprise	189	180	100.6	31.5	9.0	1863	Coos Bay, Oreg	San Francisco, Cal.	M. White.
8120	H. T. W. M.	Sch.	1	2	E. Arcularius	99	94	79.0	22.0	8.3	1851	S'th Thomaston, Me	Rockland, Me	I. L. Snow & Co.
8147	H. T. W. R.	Sch.	1	2	Ellen M. Baxter	216	205	121.6	25.2	9.7	1861	Wellington Sq. C. W.	Boston, Mass	J. H. Flitner.
13600	H. V. Q. L.	Sch.	1	2	Jesse Hart, 2nd	255	212	117.0	28.9	10.2	1866	Waldoboro, Me	Calais, Me	F. N. Davis.
17337	H. W. D. B.	St. p.	1	0	Matteawan	774	634	206.0	27.8	10.0	1862	Keyport, N. J.	New York, N. Y.	J. H. Starin.
17365	H. W. D. R.	Sch.	1	2	Maggie Mulvey	266	252	114.4	28.9	10.8	1864	Waldoboro, Me	Belfast, Me	C. H. Randlett.
19144	H. W. M. S.	Sch.	1	3	Orient	312	296	126.6	30.0	10.9	1865	Brunswick, Me	San Francisco, Cal.	B. H. Tietjen.
21615	H. W. Q. R.	Sch.	1	2	Red Jacket	116	110	82.3	27.4	7.7	1860	Camden, Me	Boothbay, Me	S. J. Tibbetts.
24517	J. B. C. L.	Sch.	1	2	Telumah	230	194	110.3	28.1	10.1	1866	Damariscotta, Me	Bangor, Me	A. E. Fernald.
25703	J. B. F. D	Bk.	1	3	Vidette	616	566	155.7	34.6	13.8	1865	Bath, Me	San Francisco, Cal.	National S. S. Co.
26703	J. B. F. T.	Sch.	1	2	Wm. Slater	221	210	111.6	27.5	9.8	1866	Thomaston, Me	Belfast, Me	A. M. Pattershall.
27550	J. B. K. S.	St. p.	1	0	Yosemite	1,319	831	269.0	35.2	11.6	1862	San Francisco, Cal.	Pt. Townsend, Wash.	Thomas Grant.
15290	J. B. M. G.	Sch.	1	2	L. S. Levering	298	242	119.5	29.5	9.4	1855	Wilmington, Del	Somers Point, N. J.	J. A. Mitchell.
1379	J. B. P. D.	Bk.	2	3	Andrew Hicks	303	287	111.3	27.1	15.7	1867	Fairhaven, Mass	New Bedford, Mass.	Wm. R. Wing.
5380	J. B. P. N.	Bk.	2	3	Charles W. Morgan.	313	298	105.6	27.7	17.6	1841	New Bedford, Mass.	do	Do.
11747	J. B. R. M.	Sch.	1	3	Hortensia	189	161	105.4	29.0	9.2	1868	East Machias, Me	Machias, Me	E. I. White.
11764	J. B. R. T.	Sch.	1	2	H. T. Hedges	239	227	104.7	28.1	8.1	1868	Wilmington, Del	Sag Harbor, N. Y.	Martin Hansen.
17564	J. B. T. Q.	Sch.	1	2	Mary Augusta	198	175	104.0	27.4	11.9	1867	Ellsworth, Me	Mt. Desert Ferry, Me.	A. B. Crabtree.
18477	J. B. V. K.	Sch.	1	2	George R. Smith	136	129	89.2	25.8	8.0	1867	Orrington, Me	Machias, Me	J. D. Leighton.
19185	J. B. V. P.	Sch.	1	2	Otronto	105	99	79.7	23.3	8.3	1839	Surry, Me	Ellsworth, Me	C. E. Doyle.
23349	J. B. V. W.	*Sch.	1	3	Shore Line	481	472	177.8	33.2	12.1	1858	Mystic, Conn	New York, N. Y	Edward B. Arnold.
23369	J. B. W. G.	Bk.	2	3	Sunbeam	255	242	106.4	27.3	15.2	1856	Rochester, Mass.	New Bedford, Mass.	Wm. R. Wing.
10834	J. C. D. T.	Sch.	1	2	George H. Mills	295	253	117.6	31.0	9.0	1867	Port Jefferson, N. Y.	Thomaston, Me	Washburn Bros.
24596	J. C. F. M.	Sch.	1	3	Thos. W. H. White	213	159	114.6	29.6	9.2	1867	Tuckerton, N. J.	Bath, Me	South Gardiner Lumber Co.
1435	J. C. G. Q.	Bk.	2	3	Agate	626	595	145.1	31.3	18.5	1868	Newburyport, Mass.	San Francisco, Cal.	E. K. Wood Lumber Co.
1443	J. C. K. V.	Sch.	1	2	Addie Fuller	217	187	106.4	28.7	9.7	1867	Thomaston, Me	Machias, Me	E. I. White.
5456	J. C. M. V.	St. p.	2	2	*Clinton*	1,187	717	220.0	34.5	18.2	1863	Wilmington, Del	Tampa, Fla	James McKay.
15347	J. C. M. W.	St. p.	1	0	*Louise*	1,023	718	231.7	33.0	8.8	1864	do	Baltimore, Md	Tolchester Beach Improvement Co.
17651	J. C. N. B.	St. p.	2	2	*Morgan*	994	537	219.9	33.1	16.6	1865	do	Tampa, Fla	F. H. Thompson.
18812	J. C. P. K.	Sch.	1	2	J. M. Morales	177	168	97.5	27.0	8.0	1867	Bucksport, Me	Rockland, Me	Henry Johansen.
12356	J. D. B. S.	Sch.	1	2	Irene E. Meservey	244	232	114.2	29.0	10.0	1866	Waldoboro, Me	Bangor, Me	Fred W. Ayer.
17660	J. D. C. H.	Sch.	1	2	Merrill C. Hart	191	182	97.9	26.7	9.8	1866	Bristol, Me	Thomaston, Me	Dunn and Elliot.
23429	J. D. C. L.	Bg.	2	2	Sullivan	344	294	115.5	28.5	15.2	1866	Gouldsboro, Me	New London, Conn.	New England Whaling Co.
11821	J. D. G. F.	Sch.	1	2	Henrietta Simmons.	228	217	112.4	28.7	9.1	1865	Leesburg, N. J	Portland, Me	James W. Parker.
11824	J. D. G. W.	Sch.	1	3	Howard A. Hunt	338	321	118.5	29.7	9.9	1867	Mauricetown, N. J.	New York, N. Y.	Wm. P. Richardson.
13825	J. D. K. N.	Sch.	1	2	John Cadwallader	137	130	91.8	26.4	8.1	1853	Tuckahoe, N. J	Bangor, Me	Fred W. Ayer.
11777	J. D. L. T.	Sch.	1	2	Helen G. King	147	126	93.0	25.3	9.0	1867	Calais, Me	Calais, Me	A. H. Sawyer Lumber Co.
13606	J. D. Q. N.	Sch.	1	2	James Young	261	225	110.8	29.5	10.3	1866	Thomaston, Me	Bath, Me	South Gardiner Lumber Co.
17703	J. D. Q. R.	Sch.	1	2	Mary E. Pennell	251	196	110.0	28.1	11.2	1868	Harrington, Me	Machias, Me	A. G. Godfrey.
8283	J. D. T. N.	Bk.	2	3	Electra	985	939	168.0	34.8	21.9	1868	Boston, Mass	San Francisco, Cal.	Alaska Pkrs.' Ass'n.
9732	J. D. V. B.	Sch.	2	3	Florance Shay	405	350	127.0	30.8	15.3	1867	Port Jefferson, N. Y.	New York, N. Y	Henry P. Havens.
23490	J. F. B. H.	Sch.	1	2	Susan Stetson	140	133	89.2	26.1	8.2	1867	Damariscotta, Me	Bucksport, Me	N. H. Powers.
1561	J. F. B. V.	Sch.	1	2	Alaska	173	164	102.0	26.1	9.1	1867	East Machias, Me	Machias, Me	E. I. White.
19232	J. F. H. R.	Sch.	1	2	Osprey	159	139	96.2	27.5	8.4	1867	Addison, Me	do	Reuben Mitchell.
15440	J. F. M. P.	Sch.	1	3	L. Q. C. Wishart	238	195	115.2	29.5	9.1	1867	Greenwich, N. J	New York, N. Y.	P. J. Rennolds.
1618	J. F. N. H.	Sch.	1	2	Abbie Ingalls	187	152	106.0	26.2	10.0	1868	Machias, Me	Bucksport, Me	Marine Freighters' Co.
11897	J. F. P. G.	*Sch.	2	3	Henry A. Litchfield.	593	565	148.0	31.0	19.0	1867	Rockland, Me	Norfolk, Va	A. J. Hudson.
20221	J. F. Q. M.	Bk.	2	3	Prussia	1,212	1,131	184.2	36.5	23.9	1868	Bath, Me	San Francisco, Cal.	Port Blakeley Mill Co.
8390	J. F. R. P.	Sch.	2	2	Ernestine	421	400	120.2	28.6	16.4	1868	Yarmouth, Me	Wiscasset, Me	Amos M. Jewett.
23683	J. F. W. D.	Bk.	2	3	Sonoma	1,063	997	177.5	36.2	22.4	1868	Chelsea, Mass	San Francisco, Cal.	Transport Oil Co.
28721	J. G. H. K.	Sch.	1	2	Sarah A. Reed	158	112	100.0	26.0	8.0	1868	Calais, Me	Calais, Me	H. Q. Boardman.

Digitized by Google

SEAGOING Vessels, arranged in the Order of Signal Letters—Continued.

[Steel vessels in SMALL CAPITALS, iron vessels in *italics*.]

Official No.	Signal letters.	Rig.	Decks.	Masts.	Name of vessel.	Gross tonnage.	Net tonnage.	Length.	Breadth.	Depth.	When built.	Where built.	Home port (where permanent document issues).	Name of managing or principal owner.
								Feet.	Feet.	Feet.				
18585	J. G. H. M.	Bkn.	1	3	Northwest	515	489	147.9	36.8	13.9	1868	Port Madison, Wash.	San Francisco, Cal.	Riverton Lumber Co.
9849	J. G. M. B.	Sch.	1	2	Fannie F. Hall	93	89	88.0	25.2	6.9	1867	Stockton, Me	Bucksport, Me	F. P. Hutchins.
80044	J. G. M. D.	Sch.	1	2	William Rice	133	105	81.2	24.5	7.5	1869	Bath, Me	Thomaston, Me	J. A. Creighton & Co.
24784	J. G. M. V.	Sch.	1	2	Traveler	172	125	104.2	28.0	7.0	1869	Essex, Conn	Hartford, Conn	Est. David Frayne.
2681	J. G. P. S.	Sch.	1	3	Belle Halliday	355	337	128.3	30.0	9.6	1869	Camden, N. J	Philadelphia, Pa	Davis Coal and Coke Co.
21893	J. G. Q. F.	Sch.	1	3	Rhoda Holmes	295	256	128.0	32.0	10.1	1869	Coopers Point, N. J.	Machias, Me	E. I. White.
90032	J. G. R. B.	Sch.	1	2	Mary Ann McCann.	178	169	101.8	27.4	8.7	1869	Bangor, Me	Bangor, Me	Snow and Nealley Co.
24790	J. G. R. M.	Sch.	1	3	Tidal Wave	608	496	161.5	37.2	13.7	1869	Port Madison, Wash.	San Francisco, Cal.	Union Lumber Co.
21901	J. G. T. N.	Sch.	1	3	Rebecca W. Huddell	256	210	125.0	36.0	7.4	1869	Camden, N. J	Boston, Mass	Henry R. Deming.
1812	J. G. V. K.	Sch.	2	3	Ann Louisa Lockwood.	338	266	125.2	29.1	15.7	1869	Norwalk, Conn	New York, N. Y.	Samuel P. Blackburn.
5752	J. G. V. L.	Sch.	1	2	C. B. Wood	236	224	110.6	29.6	9.2	1867	Dennisville, N. J.	Boston, Mass	Stetson, Cutler Co.
75146	J. G. V. M.	Sch.	2	2	J. K. Manning	297	228	111.0	29.2	9.7	1869	do	Gloucester, Mass.	James K. Manning Co.
90067	J. G. W. D.	Sch.	1	2	Margaret	117	111	82.7	27.4	7.5	1869	Cherryfield, Me	Machias, Me	G. R. Campbell.
9860	J. G. W. L.	Sch.	1	2	Manchester and Hudson.	176	167	105.6	27.9	8.5	1869	Hartford, Conn	Albany, N. Y.	Geo. E. Cole.
85045	J. G. W. M.	Sch.	2	3	Georgetta Lawrence	315	299	122.6	31.7	15.1	1869	Brookhaven, N. Y	Bangor, Me	R. H. McLean.
95008	J. H. C. K.	Bkn.	1	3	Hancock	412	348	121.5	29.5	11.6	1869	Bucksport, Me	Boston, Mass	Daniel S. Emery.
23798	J. H. C. N.	Sch.	1	3	S. S. Hudson	429	350	127.1	30.9	10.2	1869	Mays Landing, N. J.	Bridgeport, Conn.	J. A. Williams.
23801	J. H. D. G.	Shp.	3	3	St. Nicholas	1,798	1,687	206.9	42.8	19.8	1869	Bath, Me	Astoria, Oreg	Columbia River Packers' Ass'n.
90079	J. H. D. L.	Slp.	1	1	M. M. Hamilton	111	105	84.8	26.2	7.2	1869	Harpswell, Me	Portland, Me	J. F. Hamilton.
1834	J. H. D. R.	Sch.	1	2	Anthony Burton	159	151	111.2	22.2	7.5	1869	Bristol, Pa	New London, Conn.	Nelson B. Vars.
25179	J. H. G. V.	*Sch.	2	3	Undaunted	1,768	1,729	207.3	41.1	19.3	1869	Bath, Me	New York, N. Y.	Lewis Luckenbach.
21915	J. H. K. G.	Sch.	1	3	R. F. Hart	345	328	128.1	30.5	10.3	1869	St. George, Me	Boston, Mass	T. H. Conant Co.
85065	J. H. L. C.	Shp.	3	3	Glory of the Seas	2,102	1,939	240.2	44.1	20.0	1869	East Boston, Mass	San Francisco, Cal.	Barneson-Hibbard Co.
5798	J. H. M. N.	Sch.	2	2	Caroline Gray	327	277	115.7	26.8	14.1	1869	Rockland, Me	Rockland, Me	I. L. Snow & Co.
24816	J. H. M. S.	Sch.	1	2	Thomas Hix	99	94	77.4	27.5	8.3	1847	Thomaston, Me	Boothbay, Me	Albert Wheeler.
23838	J. H. Q. N.	Sch.	1	2	Sandy Hook	106	101	89.4	23.6	7.3	1870	East Haddam, Conn.	New London, Conn.	Philip C. Dunford.
23849	J. H. R. L.	*Sch.	2	3	St. Mary	708	668	154.0	33.1	20.3	1869	Eastport, Me	New York, N. Y.	Atlantic Coast Lumber Corpn.
8618	J. H. R. M.	Sch.	1	2	Eugene Borda	207	177	107.2	29.7	8.0	1870	Tuckahoe, N. J	Rockland, Me	C. E. Bicknell.
95037	J. H. R. W.	*Sch.	1	2	*Hercules*	755	737	200.4	37.0	13.5	1870	Chester, Pa	Philadelphia, Pa	Peter Hagan & Co.
23853	J. H. S. B.	Sch.	1	2	Sarah Wood	272	258	110.0	29.9	9.0	1870	Camden, N. J	do	Franklin Smith.
75194	J. H. S. T.	Sch.	1	3	Jennie N. Huddell	279	265	122.0	32.0	10.3	1870	Tuckerton, N. J	New York, N. Y.	William J. Gokey.
1932	J. H. W. M.	Sch.	1	2	A. K. Woodward	99	94	87.0	24.5	7.4	1869	Ellsworth, Me	Salem, Mass	Henry S. Mallett.
15680	J. K. B. C.	Sch.	1	2	Lavolta	204	173	104.0	28.0	11.4	1870	do	Ellsworth, Me	J. M. Higgins.
80146	J. K. B. D.	Sch.	1	2	Winslow Morse	111	105	82.9	24.4	7.2	1870	Bath, Me	New York, N. Y.	George Gress.
80155	J. K. C. H.	Sch.	1	2	Wesley Abbott	144	137	95.0	27.0	8.5	1870	Ellsworth, Me	Ellsworth, Me	J. M. Higgins.
95054	J. K. C. P.	Sch.	1	3	Helen Hasbrouck	325	260	130.0	32.5	10.7	1870	East Haven, Conn.	New York, N. Y.	George E. Hammond.
95055	J. K. D. P.	Sch.	1	3	Harry C. Shepherd	213	203	108.6	29.8	8.7	1870	Mays Landing, N. J.	Somers Point, N. J.	Joseph Scull.
75253	J. K. G. T.	Sch.	1	2	John S. Gilmore	117	111	87.9	27.2	7.1	1870	do	New Haven, Conn.	John Beatte.
15707	J. K. H. B.	Sch.	1	2	Lizzie Cochran	188	150	108.0	27.3	8.8	1870	Brewer, Me	Machias, Me	Machias Lumber Co.
23922	J. K. L. S.	Sch.	1	2	Spartel	132	126	91.0	27.0	7.6	1868	Pembroke, Me	Eastport, Me	Dennysville Lumber Co.
24853	J. K. L. W.	Sch.	1	2	T. W. Allan	113	95	83.9	26.1	7.5	1870	Dennysville, Me	do	N. S. Allan.
1974	J. K. M. G.	Bkn.	1	3	Amelia	397	338	153.0	37.0	10.8	1870	Coos Bay, Oregon	Seattle, Wash	San Juan Fish and Packing Co.
90233	J. K. N. G.	St. p.	1	0	Marthas Vineyard	515	363	171.2	28.0	9.4	1871	Brooklyn, N. Y.	New Bedford, Mass.	N. B., M. V. & Nantucket Stmbt. Co.
1991	J. K. P. F.	Bk.	2	3	Alden Besse	842	812	164.5	35.3	20.3	1871	Bath, Me	Pt. Townsend, Wash.	A. B. Ross.
95084	J. K. P. M.	Bk.	2	3	Harvester	754	716	156.6	32.7	19.9	1871	Newburyport, Mass.	do	Northwestern Fisheries Co.
19339	J. K. R. L.	Sch.	1	2	Omaha	116	110	89.3	25.3	8.3	1871	Hancock, Me	Bucksport, Me	R. W. Emerson.
95101	J. K. S. M.	*Sch.	2	3	Harry Morse	1,365	1,241	198.2	37.5	23.8	1871	Bath, Me	Port Arthur, Tex	Texas Company.
80207	J. K. T. D.	St. s.	3	2	*Itasca*	1,416	988	231.0	37.8	14.2	1871	Wilmington, Del	Baltimore, Md	Merchants and Miners' Transptn. Co.
23969	J. K. T. H.	Sch.	1	2	Samuel Hart	210	175	104.0	29.3	9.9	1871	Waldoboro, Me	Thomaston, Me	C. A. Creighton.
5939	J. K. T. V.	Sch.	2	3	Calvin P. Harris	465	400	138.5	33.2	15.2	1871	Bath, Me	Marblehead, Mass	Aaron S. Higgins.
15753	J. K. V. M.	Sch.	1	2	L. L. Hamlin	147	140	105.0	26.6	8.8	1871	Calais, Me	Coldspring, N. Y.	Francis M. Lewis.
5948	J. K. W. M.	Shp.	2	3	Columbia	1,471	1,327	205.9	40.0	24.0	1871	Bath, Me	San Francisco, Cal.	A. Anderson.
15762	J. K. W. R.	Sch.	1	2	Lottie	216	183	109.8	28.5	8.4	1871	Milford, Del	Philadelphia, Pa	North American Wrecking Co.
95106	J. L. B. F.	Sch.	1	2	Henry D. May	278	264	121.0	29.5	11.3	1871	do	do	Haldt & Cummins.
105043	J. L. B. P.	Sch.	1	3	Annie Bliss	334	275	135.7	30.1	11.3	1871	Thomaston, Me	New York, N. Y.	Enos Huntley.
5953	J. L. C. M.	Sch.	1	2	Carrie C. Miles	106	101	89.8	25.2	8.1	1871	East Boston, Mass	Rockland, Me	N. F. Cobb.
9997	J. L. F. D.	Sch.	2	3	F. H. Odiorne	323	307	121.6	31.0	12.7	1871	Newburyport, Mass.	Machias, Me	East Machias Lumber Co.
115013	J. L. G. C.	Sch.	1	2	Sarah L. Davis	180	149	106.0	25.9	8.8	1871	Belfast, Me	Belfast, Me	Geo. A. Gilchrist.
80232	J. L. G. M.	Sch.	1	3	Wm. D. Hilton	324	243	124.5	32.2	11.1	1871	Bath, Me	Bangor, Me	Stephen D. Benson.
75351	J. L. G. N.	Sch.	1	2	James B. Anderson	163	135	101.0	27.6	8.2	1871	Frederica, Del	Crisfield, Md	Robert B. White.
85189	J. L. H. W.	St. s.	2	3	*George W. Clyde*	1,848	1,514	256.0	35.0	19.2	1872	Philadelphia, Pa	New York, N. Y.	Clyde S. S. Co.
85191	J. L. K. F.	Sch.	1	2	Gotoma	198	188	119.0	32.6	8.6	1872	Coos Bay, Oregon	San Francisco, Cal.	Miami Lumber Co.
19350	J. L. K. N.	St. s.	2	2	*Old Dominion*	2,222	1,775	255.5	42.5	20.9	1872	Wilmington, Del	New York, N. Y.	Joy S. S. Co.
80263	J. L. M. S.	Sch.	2	3	William Mason	465	388	144.6	33.5	14.9	1872	do	Dennis, Mass	E. K. Crowell.
80267	J. L. M. V.	Sch.	1	3	Witch Hazel	251	238	118.2	32.1	8.1	1872	Bath, Me	New London, Conn.	Edwin A. Card.

Digitized by Google

SEAGOING Vessels, arranged in the Order of Signal Letters—Continued.

[Steel vessels in SMALL CAPITALS, iron vessels in *italics*.]

Official No.	Signal letters.	Rig.	Decks.	Masts.	Name of vessel.	Gross tonnage.	Net tonnage.	Length.	Breadth.	Depth.	When built.	Where built.	Home port (where permanent document issues).	Name of managing or principal owner.
								Feet.	Feet.	Feet.				
115054	J. L. N. M.	Sch.	2	2	Silver Spray	124	99	77.1	23.3	10.0	1872	Damariscotta, Me	Rockport, Me	Fred E. Piper.
125040	J. L. P. S.	*Sch.	2	3	*City of San Antonio*	1,223	1,223	228.0	36.6	20.3	1872	Chester, Pa	Port Arthur, Tex	Texas Company.
105150	J. L. Q. B.	Sch.	1	3	Alma	173	140	103.7	26.5	8.6	1872	East Machias, Me	Machias, Me	George N. Kelley.
110050	J. L. Q. C.	Sch.	1	3	Roger Drury	360	307	129.2	32.0	11.4	1872	East Boston, Mass	Boston, Mass	Maine Transportation Co.
75399	J. L. Q. F.	Sch.	1	3	John D. Paige	397	377	127.0	31.5	9.6	1872	Camden, N. J	Philadelphia, Pa	Edward G. Taulane.
80275	J. L. Q. R.	Sch.	2	3	William D. Marvel	454	358	139.1	33.7	14.9	1872	Wilmington, Del	Boothbay, Me	M. A. Perkins.
15836	J. L. Q. W.	Sch.	1	2	Lillie O. Wells	174	165	100.6	28.6	8.1	1872	Stonybrook, N. Y	Port Jefferson, N. Y.	Clarence Raynor.
85214	J. L. R. B.	St. p.	2	2	*Gussie*	998	575	221.6	33.8	16.8	1872	Wilmington, Del	Tampa, Fla	James McKay.
18726	J. L. S. C.	St. s.	2	2	*New Orleans*	1,564	1,017	249.0	33.0	24.4	1872	do	Baltimore, Md	Merchants and Miners' Transptn. Co.
8839	J. L. S. H.	Sch.	1	3	Eliza A. Scribner	398	350	128.4	32.0	9.2	1872	Milford, Del	Philadelphia, Pa	S. H. Dodd.
105164	J. L. S. M.	Sch.	1	2	Adam Bowlby	113	108	86.4	26.9	7.6	1872	Ellsworth, Me	Castine, Me	I. F. Hutchinson.
115075	J. L. S. R.	Sch.	1	2	Silver Heels	134	109	87.8	25.7	7.5	1872	Tremont, Me	Rockland, Me	W. T. Cobb.
80285	J. L. T. S.	Sch.	1	3	William Jones	302	253	129.2	30.9	9.9	1872	East Boston, Mass	Bangor, Me	E. E. Harvey.
23502	J. L. V. C.	Sch.	1	2	Sarah Quinn	113	108	88.0	27.7	7.2	1868	Tuckerton, N. J	Coldspring, N. Y	I. W. Valentine.
19876	J. L. V. S.	St. s.	3	2	*Ohio*	3,488	2,072	343.0	43.0	24.9	1873	Philadelphia, Pa	Seattle, Wash	White Star S. S. Co.
120076	J. L. W. K.	Sch.	1	2	Fred. C. Holden	137	113	96.8	27.2	7.9	1872	Tremont, Me	Calais, Me	Geo. W. Lord.
18758	J. M. B. C.	Sch.	1	2	Nellie Grant	139	132	93.8	26.6	9.6	1873	Ellsworth, Me	Boston, Mass	J. F. Whitcomb.
80336	J. M. B. H.	Sch.	1	3	William L. Elkins	241	229	121.4	31.0	8.4	1873	Dennisville, N. J	New York, N. Y	Coastwise Transportation Co.
105235	J. M. B. P.	St. s.	3	2	*Acapulco*	2,572	1,759	290.0	40.0	20.0	1873	Wilmington, Del	do	Pacific Mail S. S. Co.
85255	J. M. B. V.	Sch.	1	2	George C. A. Travers	132	125	100.4	27.0	6.9	1873	Baltimore, Md	Crisfield, Md	James L. Bennett.
115154	J. M. C. D.	Sch.	1	3	Silver Spray	194	163	101.7	28.5	9.5	1873	Addison, Me	Machias, Me	E. I. White.
105238	J. M. C. F.	Sch.	1	3	Annie R. Lewis	216	171	117.0	28.7	9.1	1873	Bucksport, Me	New London, Conn.	Gilbert Transportation Co.
115160	J. M. D. H.	Sch.	1	3	Seth W. Smith	198	157	114.0	28.2	9.3	1872	Calais, Me	Calais, Me	J. G. Murchie.
19880	J. M. F. R.	Sch.	1	2	Odell	141	134	97.2	26.2	7.5	1873	Bowdoinham, Me	Boston, Mass	Gay Head Firebrick Co.
110067	J. M. G. P.	Sch.	1	2	Rival	129	123	82.2	25.6	7.7	1872	Phippsburg, Me	Bath, Me	C. V. Minot.
120044	J. M. G. R.	Sch.	1	3	Flora Condon	230	219	123.0	29.3	9.3	1872	Belfast, Me	Belfast, Me	Wm. M. Sellers.
75430	J. M. H. F.	Sch.	1	2	John McGinnis	130	104	98.8	23.8	8.2	1872	Laurel, Del	Washington, D. C	J. H. Carter.
8857	J. M. H. G.	Sch.	2	3	Earl P. Mason	535	462	145.0	34.8	15.2	1872	Kennebunk Port, Me	Providence, R. I	John H. Cady.
85227	J. M. H. L.	Sch.	1	2	Georgie D. Loud	175	147	100.0	28.1	8.3	1872	Waldoboro, Me	Machias, Me	E. M. Sawyer.
75433	J. M. H. N.	Sch.	1	3	J. S. Lamprey	306	250	130.0	31.0	12.0	1872	Salem, Mass	Thomaston, Me	F. W. Russell.
6752	J. M. H. Q.	Bg.	2	2	Daisy	439	383	123.0	31.6	17.1	1872	Brookhaven, N. Y	New Bedford, Mass.	Benj. D. Cleveland.
24924	J. M. H. T.	Sch.	1	3	Three Sisters	302	275	124.0	30.6	11.1	1872	Milford, Del	Boston, Mass	James C. Price.
115099	J. M. N. H.	Sch.	1	2	Serena Thayer	206	195	124.8	30.0	9.8	1872	Pt. Discovery, Wash.	Tacoma, Wash	St. Paul and Tacoma Lumber Co.
125077	J. M. N. V.	Bk.	2	3	Carondelet	1,438	1,292	202.5	40.5	24.0	1872	Newcastle, Me	Pt. Townsend, Wash.	P. S. Com'l Co.
110075	J. M. P. C.	Sch.	1	3	R. S. Graham	341	324	128.5	30.5	9.1	1871	Milford, Del	Norfolk, Va	Vincent Cacace.
2836	J. M. P. D.	Sch.	1	3	B. I. Hazard	392	349	131.8	31.1	8.4	1872	Port Jefferson, N. Y.	New York, N. Y	Valvoline Oil Co.
20428	J. M. Q. L.	St. s.	4	2	*Pennsylvania*	3,343	2,567	343.0	43.0	24.9	1873	Philadelphia, Pa	Pt. Townsend, Wash.	Northwestern S. S. Co.
125093	J. M. R. K.	Sch.	2	3	Colin C. Baker	410	389	132.5	31.6	14.7	1873	Bath, Me	Boston, Mass	B. K. Baker.
110086	J. M. R. W.	St. s.	2	2	*Richmond*	1,269	863	206.0	33.0	21.6	1873	Wilmington, Del	New York, N. Y	Atlantic Coast Lumber Co.
115132	J. M. S. H.	Sch.	1	2	Stephen J. Watts	105	99	84.0	25.8	7.3	1873	Jonesport, Me	Boston, Mass	W. H. Wyman.
110098	J. M. T. B.	Bkn.	2	3	Kingdom	586	491	144.6	32.0	16.8	1873	Boston, Mass	Portland, Me	Kingdom Yacht Club.
85271	J. M. T. H.	Sch.	2	3	George R. Vreeland	423	348	128.2	33.5	10.0	1873	West Haven, Conn	New York, N. Y	George E. Hammond.
100080	J. M. T. K.	St. s.	4	2	*Indiana*	3,335	2,561	343.0	43.0	21.9	1873	Philadelphia, Pa	Portland, Me	Indiana S. S. Co.
8917	J. M. T. N.	Sch.	1	2	Emma McAdam	166	145	101.0	27.4	8.6	1872	Calais, Me	Calais, Me	Geo. W. Lord.
110100	J. M. V. F	Sch.	1	3	Rebecca Shepherd	411	331	126.0	32.8	9.7	1873	Milford, Del	Machias, Me	William H. Strout.
105263	J. M. W. D.	Sch.	1	2	Annie Gus	99	94	87.5	24.0	7.5	1871	Pembroke, Me	Machias, Me	Ira J. Kelley.
125143	J. M. W. F.	Sch.	1	3	Charles W. Alcott	296	281	132.3	36.0	9.0	1873	Greenport, N. Y	Norfolk, Va	C. E. Knowlton.
95219	J. M. W. G.	Sch.	1	3	Henry P. Hallock	138	131	90.8	27.8	6.5	1873	S. Norwalk, Conn	New York, N. Y	James Murray.
75537	J. M. W. K.	St. p.	1	0	Jane Moseley	800	563	200.0	32.0	11.7	1873	Brooklyn, N. Y	Washington, D. C	Lewis Jefferson.
90519	J. N. B. D.	Sch.	1	2	Maria S.	105	99	81.0	26.0	7.6	1873	Dennysville, Me	Eastport, Me	Nelson S. Allen.
8937	J. N. B. K.	Bk.	2	3	Edmund Phinney	751	656	156.5	33.6	18.7	1873	Deering, Me	New York, N. Y	Samuel L'Hommedieu.
105272	J. N. B. L.	Sch.	1	2	Willis & Guy	199	169	104.0	29.0	8.2	1873	Belfast, Me	Belfast, Me	Geo. W. Pattershall.
105273	J. N. B. P.	Sch.	1	3	Annie P. Chase	256	227	121.6	32.4	10.0	1873	Alna, Me	Bangor, Me	F. W. Ayer.
85137	J. N. B. V.	Sch.	1	3	Grace Davis	401	352	127.7	31.1	11.3	1873	Yarmouth, Me	do	Do.
115190	J. N. C. F.	Sch.	1	3	Sallie E. Ludlam	237	199	113.7	30.3	9.3	1873	Goshen, N. J	Boston, Mass	Stetson, Cutler & Co.
75552	J. N. C. M.	Sch.	1	2	John Douglass	189	159	105.8	28.4	8.5	1873	Bucksport, Me	Bangor, Me	C. A. Barbour.
100090	J. N. F. C.	Sch.	2	4	Invincible	1,456	1,267	202.4	40.3	24.0	1873	Bath, Me	San Francisco, Cal	Port Blakeley Mill Co.
8946	J. N. F. G.	Sch.	2	3	Ella M. Storer	449	426	135.7	32.0	14.7	1873	Waldoboro, Me	Boston, Mass	Charles W. Crane.
85285	J. N. G. C.	Sch.	1	3	George W. Anderson	224	169	115.4	32.2	9.0	1873	Newburgh, N. Y	Richmond, Va	George L. Currie.
115200	J. N. G. S.	Sch.	2	3	Sunlight	367	349	122.5	32.0	9.7	1873	East Haven, Conn	New York, N. Y	A. G. Wilbert, jr.
18779	J. N. G. V.	Sch.	1	3	Nellie F. Sawyer	284	241	121.4	31.7	10.0	1873	Brunswick, Me	Portland, Me	P. S. Nickerson.
25203	J. N. H. W.	Sch.	1	2	Ulrica R. Smith	125	118	90.0	26.2	7.8	1873	Jonesboro, Me	Machias, Me	A. B. Nash.
105299	J. N. K. L.	Sch.	1	3	Andrew Nebinger	293	261	127.0	32.8	9.7	1873	Milford, Del	Bangor, Me	F. W. Ayer.
85292	J. N. K. T.	Sch.	1	3	Georgia	350	291	122.0	30.4	13.5	1873	Harrington, Me	New York, N. Y	Coastwise Transportation Co. of New York.
75567	J. N. L. G.	Sch.	2	3	John Proctor	498	455	140.0	32.0	15.6	1873	Waldoboro, Me	Boston, Mass	Cyrus Baker.
95238	J. N. L. R.	Sch.	1	3	Hattie E. King	286	232	115.0	28.8	9.0	1873	Calais, Me	New York, N. Y	M. L. Roney.
2876	J. N. L. V.	Sch.	1	3	Brigadier	310	274	118.3	29.1	9.7	1873	Stockton, Me	Rockland, Me	N. F. Cobb.
115210	J. N. M. C.	*Slp.	2	1	Sumner R. Mead	1,035	983	183.6	35.3	22.2	1873	Damariscotta, Me	Providence, R. I	Eastern Coal Co.

Digitized by Google

SEAGOING VESSELS, ARRANGED IN THE ORDER OF SIGNAL LETTERS—Continued.

[Steel vessels in SMALL CAPITALS, iron vessels in *italics*.]

Official No.	Signal letters.	Rig.	Decks.	Masts.	Name of vessel.	Gross tonnage.	Net tonnage.	Length.	Breadth.	Depth.	When built.	Where built.	Home port (where permanent document issues).	Name of managing or principal owner.
								Feet	*Feet.*	*Feet.*				
80390	J. N. M. S.	St. s.	1	3	*Dover*	617	397	165.0	28.0	12.0	1873	Wilmington, Del	New York, N. Y	Charles L. Dimon.
15941	J. N. M. T.	Bk.	2	3	Louisiana	1,436	1,343	202.4	40.0	24.4	1873	Bath, Me	San Francisco, Cal	Sanders & Kirchmann.
8961	J. N. P. G.	Sch.	1	2	Ernst T. Lee	173	139	104.0	27.5	9.0	1873	Calais, Me	Calais, Me	G. W. Lord.
105318	J. N. P. V.	Sch.	1	3	Abel W. Parker	202	148	116.1	32.2	7.9	1873	Boothbay, Me	Rockland, Me	Elmer E. Strout.
110142	J. N. R. L.	Sch.	1	3	Rebecca J. Moulton	589	521	143.6	32.5	16.1	1873	East Boston, Mass	Boston, Mass	J. H. Conant Co.
95251	J. N. R. Q.	Sch.	1	2	Henry H. Pitts	229	182	103.0	30.5	9.0	1873	Rondout, N. Y	Baltimore, Md	Wm. B. Diggs.
18782	J. N. S. B.	Sch.	1	2	Nellie	142	134	108.0	26.0	7.1	1873	Church Creek, Md	do	O. P. Roberts.
8964	J. N. S. M.	Sch.	2	3	Ellen M. Golder	651	572	152.5	35.0	17.1	1873	Bath, Me	Boston, Mass	Samuel R. Crowell.
125204	J. N. T. F.	St. s.	2	2	*City of Panama*	1,490	1,046	250.0	36.0	20.2	1873	Chester, Pa	New York, N. Y	Pacific Mail S. S. Co.
120114	J. N. T. H.	Sch.	1	3	Frank Leaming	257	205	120.0	32.0	9.0	1873	Dennisville, N. J	Norfolk, Va	A. H. Boushell.
120115	J. N. T. P.	Sch.	1	3	Florence and Lillian.	252	211	124.0	30.3	8.9	1874	Leesburg, N. J	Bangor, Me	A. F. Kendall.
105330	J. N. V. K.	Sch.	1	2	Alice T. Boardman	123	100	96.0	27.0	7.5	1873	Calais, Me	Calais, Me	H. B. Eaton.
75589	J. N. V. S.	Sch.	1	3	John A. Curtis	155	147	111.2	23.6	8.5	1874	Laurel, Del	Baltimore, Md	Edwin G. Stevenson.
110156	J. N. W. R.	*Sch.	1	2	*Reading*	1,283	1,283	248.4	37.1	18.3	1874	Philadelphia, Pa	Philadelphia, Pa	F. W. Munn.
115228	J. N. W. S.	*Sch.	1	3	*Idaho*	1,376	1,244	243.5	36.0	20.7	1874	Chester, Pa	New York, N. Y	Seaboard Transportation Co.
100111	J. P. B. C.	Sch.	1	3	Ida B. Gibson	235	223	121.0	32.6	9.0	1874	do	Bangor, Me	F. W. Ayer.
19400	J. P. B. H.	Sch.	2	3	O. D. Witherell	631	599	148.0	33.1	15.1	1874	Bath, Me	Boston, Mass	John M. Ward.
15965	J. P. B. R.	Sch.	1	3	Lizzie Lane	231	219	115.8	29.8	9.2	1874	Searsport, Me	Searsport, Me	A. G. Closson.
8992	J. P. B. T.	Sch.	1	3	E. C. Knight, jr	247	201	121.3	32.4	9.0	1874	Port Republic, N. J	Philadelphia, Pa	Bartlett & Shepherd.
125232	J. P. C. G.	Sch.	1	3	Charles Lawrence	436	386	130.1	32.9	9.7	1874	Mays Landing, N. J	Somers Point, N. J	Edmand P. Taylor.
8994	J. P. C. N.	Sch.	2	3	Mary Curtis	435	361	136.7	32.5	14.5	1874	Kennebunk, Me	Richmond, Va	Geo. L. Currie.
20473	J. P. D. N.	Sch.	1	2	Pochasset	254	241	112.6	30.4	10.4	1874	Mystic, Conn	Providence, R. I	L. F. Pease.
75612	J. P. D. R.	Sch.	1	3	J. M. Harlow	232	221	117.0	32.7	9.1	1874	East Haven, Conn	S. W. Harbor, Me	Charles P. Lunt.
24990	J. P. D. S.	Sch.	1	3	Theresa Wolf	307	244	126.0	33.7	10.0	1874	Mays Landing, N. J	Wiscasset, Me	N. C. Brown.
120125	J. P. F. L.	Bk.	2	3	Fresno	1,244	1,149	197.2	38.6	23.1	1874	Bath, Me	Pt. Townsend, Wash.	Puget Sound Commercial Co.
115245	J. P. F. M.	Sch.	2	3	Sullivan Sawin	676	599	147.9	33.9	16.6	1874	do	Boston, Mass	R. A. Atwood.
105357	J. P. F. V.	Sch.	1	3	Annie A. Booth	202	165	113.8	29.0	9.0	1874	Port Jefferson, N. Y	do	Thomas A. French.
6816	J. P. F. W.	Sch.	1	3	De Mory Gray	401	325	131.3	32.3	9.9	1874	do	New York, N. Y	George E. Hammond.
110167	J. P. G. H.	Sch.	1	3	Ruth Robinson	496	452	139.9	33.0	12.2	1874	Portland, Conn	Boston, Mass	James B. Theall.
85315	J. P. G. R.	Bk.	2	3	General Fairchild	1,427	1,307	203.4	38.8	24.3	1874	Freeport, Me	Portland, Oreg	Thlinket Packing & Trading Co.
115252	J. P. G. S.	Sch.	1	3	Sadie Willcutt	365	291	129.0	32.0	10.6	1874	St. George, Me	Belfast, Me	G. D. Pendleton.
105363	J. P. H. B.	Sch.	1	3	Almeda Willey	547	493	148.6	33.6	11.7	1874	Thomaston, Me	Boston, Mass	Henry M. Hatfield.
15980	J. P. H. K.	Sch.	1	3	L. T. Whitmore	296	240	120.9	30.1	10.6	1874	Rockland, Me	Deer Isle, Me	F. A. Haskell.
125254	J. P. H. R.	St. s.	2	2	City of New Bedford	821	433	188.0	33.4	13.5	1874	New York, N. Y	Fall River, Mass	New England Nav. Co.
85321	J. P. H. T.	St. s.	2	2	*Geo. W. Elder*	1,709	1,221	250.0	38.5	21.0	1874	Chester, Pa	Portland, Oreg	Charles P. Doe.
20478	J. P. H. V.	Sch.	2	3	Peter C. Schultz	437	373	129.6	32.0	15.4	1874	Newburgh, N. Y	Boston, Mass	Stetson, Cutler Co.
85324	J. P. K. C.	Sch.	1	2	G. M. Porter	143	120	98.0	26.7	8.0	1874	Calais, Me	Calais, Me	John G. Murchie.
18793	J. P. K. D.	Sch.	1	2	Nellie Eaton	118	99	87.5	26.0	8.1	1874	do	do	A. H. Sawyer.
15984	J. P. K. F.	*Sch.	1	2	*Lancaster*	1,283	1,204	248.4	37.1	18.3	1874	Philadelphia, Pa	New York, N. Y	Seaboard Transptn. Co.
105365	J. P. K. G.	Sch.	2	3	Allen Greene	442	385	135.0	31.6	14.8	1874	Greenport, N. Y	Deer Isle, Me	Geo. W. Knowlton.
125258	J. P. K. H.	St. s.	2	2	Warren	821	433	188.0	33.4	13.5	1874	New York, N. Y	Boston, Mass	Enterprise Transportation Co.
75622	J. P. K. Q.	Sch.	2	3	James H. Hoyt	414	393	133.4	33.0	10.3	1874	East Haven, Conn	Hyannis, Mass	A. C. Smith.
135010	J. P. M. C.	Sch.	1	3	Emelie E. Birdsall	491	398	134.8	33.5	12.4	1874	Wilmington, Del	New York, N. Y	Edwin Smith.
15990	J. P. M. D.	Sch.	1	3	Lanie Cobb	243	200	120.4	29.1	9.6	1874	Brewer, Me	Calais, Me	J. M. Johnson.
90630	J. P. M. F.	Sch.	1	3	Mary S. Bradshaw	379	310	124.0	32.0	9.0	1874	Philadelphia, Pa	Bridgeton, N. J	B. W. Lear.
19410	J. P. M. G.	*Sch.	1	3	Occidental	1,532	1,424	210.6	39.8	24.7	1874	Bath, Me	New York, N. Y	David A. Scribner.
18796	J. P. M. H.	Sch.	1	3	N. H. Burrow	252	239	125.9	32.9	9.5	1874	Greenbank, N. J	do	Geo. E. Hammond.
80427	J. P. M. L.	Sch.	2	3	William R. Huston	548	521	160.0	36.0	16.0	1874	Pembroke, Me	Fall River, Mass	Thos. M. Thebideau.
75627	J. P. N. B.	Sch.	1	3	James Slater	311	266	118.1	30.5	10.2	1874	Port Jefferson, N. Y	Port Jefferson, N. Y	J. L. Darling.
90636	J. P. N. C.	Sch.	1	3	Maggie Ellen	217	185	110.0	28.8	8.6	1874	Cape Elizabeth, Me	Portland, Me	H. M. Sargent.
125265	J. P. N. F.	St. s.	4	4	*City of Peking*	5,079	3,128	408.0	47.0	19.5	1874	Chester, Pa	New York, N. Y	Pacific Mail S. S. Co.
25210	J. P. N. S.	Sch.	1	3	Una	207	197	118.2	31.5	9.8	1874	Port Blakeley, Wash	San Francisco, Cal	Thomas Harkins.
2901	J. P. Q. B.	Bk.	2	3	B. P. Cheney	1,322	1,200	195.9	38.6	24.2	1874	Bath, Me	do	Naknek Pack'g Co.
90639	J. P. Q. D.	Sch.	1	3	M. K. Rawley	302	287	125.0	32.0	10.4	1874	St. George, Me	St. George, Me	A. K. Meservey.
90640	J. P. Q. F.	Sch.	1	3	Melissa A. Willey	425	371	148.6	33.6	11.7	1874	Thomaston, Me	Thomaston, Me	Geo. Elliott.
85336	J. P. Q. M.	Sch.	1	3	Grace Van Dusen	303	243	125.6	33.1	9.0	1874	Millbridge, Me	New York, N. Y	Henry P. Havens.
25894	J. P. R. C.	Sch.	1	3	Virginia Rulon	280	238	130.0	32.7	9.7	1874	Nyack, N. Y	Tuckerton, N. J	John H. Cramer.
125273	J. P. R. H.	*Sch.	2	3	C. F. Sargent	1,699	1,572	220.3	41.3	17.9	1874	Yarmouth, Me	New York, N. Y	Edward F. Luckenbach.
95300	J. P. R. K.	St. s.	2	2	*Frederick*	1,872	1,309	287.6	34.0	23.0	1874	Wilmington, Del	Baltimore, Md	Merchants and Miners' Transptn. Co.
80439	J. P. S. R.	Sch.	1	2	Winnie Lawry	246	215	108.0	29.6	10.2	1874	Waldoboro, Me	Boston, Mass	Harry R. Deming.
105396	J. P. S. W.	Sch.	1	2	Alice	232	220	115.0	31.3	10.4	1874	Beans Point, Wash	Pt. Townsend, Wash.	Robinson Codfish Co.
75650	J. P. T. C.	Sch.	1	2	J. R. Bodwell	224	174	100.3	26.9	8.5	1874	Stockton, Me	Rockland, Me	N. F. Cobb.
90659	J. P. T. M.	Sch.	1	2	Maggie Todd	136	129	103.0	26.8	8.3	1873	Calais, Me	Calais, Me	J. G. Murchie.
135042	J. P. T. V.	Bk.	2	3	Edward May	928	859	169.3	35.5	21.3	1874	Boston, Mass	San Francisco, Cal	Charles Nelson Co.
135043	J. P. V. C.	Sch.	1	2	E. & G. W. Hinds	115	91	89.0	26.0	8.3	1874	Calais, Me	Marblehead, Mass	Wm. H. Smith.
85344	J. P. V. D.	*Sch.	1	3	Gatherer	1,469	1,337	208.1	40.2	24.3	1874	Bath, Me	New York, N. Y	David A. Scribner.
125290	J. P. W. L.	Sch.	2	3	Cumberland	413	349	129.1	30.0	15.4	1874	Freeport, Me	Portland, Me	H. M. Sargent.
95312	J. P. W. S.	Sch.	1	3	Hattie E. Giles	134	128	110.5	23.7	7.5	1874	Lewisville, Del	Baltimore, Md	R. D. Wathen.
85348	J. Q. B. G.	*Sch.	2	3	George Moon	917	881	172.6	36.0	20.4	1874	Mystic Bridge, Conn	Providence, R. I	Eastern Coal Co.

Digitized by Google

SEAGOING VESSELS, ARRANGED IN THE ORDER OF SIGNAL LETTERS—Continued.

[Steel vessels in SMALL CAPITALS: iron vessels in *italics*.]

Official No.	Signal letters.	Rig.	Decks.	Masts.	Name of vessel.	Gross tonnage.	Net tonnage.	Length.	Breadth.	Depth.	When built.	Where built.	Home port (where permanent document issues).	Name of managing or principal owner.
								Feet.	*Feet.*	*Feet.*				
95315	J. Q. B. H.	Sch.	2	3	Harbeson Hickman.	440	418	140.5	32.0	15.0	1874	Milford, Del	Norfolk, Va	R. W. Hudgins.
140015	J. Q. B. R.	Sch.	2	2	Leonora	458	411	126.5	30.6	16.1	1874	Columbia Falls, Me.	New London, Conn.	Gilbert Transptn. Co.
95316	J. Q. B. T.	Sch.	1	3	Henry P. Havens	300	285	130.0	30.2	9.6	1874	Newburgh, N. Y	Norfolk, Va	T. C. Tilley.
80448	J. Q. C. F.	Sch.	3	3	William B. Herrick.	499	474	146.6	34.0	19.0	1874	Newburyport, Mass.	Boston, Mass	Cyrus Baker.
19418	J. Q. C. H.	Shp.	2	3	Oriental	1,688	1,550	220.1	42.2	24.9	1874	Bath, Me	San Francisco, Cal.	N. Alaska Salmon Co.
135051	J. Q. C. P.	Sch.	1	2	Eddie	119	113	104.0	26.6	7.0	1874	Dorchester Co., Md.	Crisfield, Md	Charles R. Dukes.
25898	J. Q. D. F.	Sch.	1	3	Vineyard	215	176	113.3	30.0	9.9	1874	Gouldsboro, Me	Machias, Me	D. J. Sawyer.
115300	J. Q. D. N.	Shp.	3	3	St. Paul	1,893	1,824	228.2	42.1	19.7	1874	Bath, Me	Pt. Townsend, Wash.	Northwestern S. S. Co.
115303	J. Q. F. N.	Sch.	1	3	Sarah and Lucy	252	192	114.0	33.2	9.0	1874	Ware Creek, Va	New York, N. Y	Philip Rutter.
125299	J. Q. G. C.	Sch.	2	3	Charles J. Willard	253	209	106.1	29.2	12.8	1874	Yarmouth, Me	Portland, Me	H. M. Sargent.
120156	J. Q. G. F.	*Sch.	2	3	Frank Pendleton	1,393	1,342	200.0	39.0	25.0	1874	Belfast, Me	New York, N. Y	Est. L. Luckenbach.
75675	J. Q. G. L.	Sch.	2	3	John B. Carrington.	388	315	133.5	33.0	14.0	1874	Guilford, Conn	Bangor, Me	S. W. McDonough.
110194	J. Q. H. W.	Sch.	2	3	Rodney Parker	440	380	130.0	33.0	10.0	1874	Mystic, Conn	New London, Conn.	Gilbert Transptn. Co.
105439	J. Q. K. L.	Shp.	3	3	America	2,054	1,908	232.8	43.1	19.3	1874	Quincy, Mass	Pt. Townsend, Wash.	James Griffiths.
95326	J. Q. K. M.	Sch.	2	3	Henry Withington	527	482	146.2	34.2	19.1	1874	Newburyport, Mass.	Boston, Mass	John M. Ward.
80466	J. Q. L. C.	Sch.	2	3	William Cobb	424	355	128.4	32.0	15.5	1874	Dighton, Mass	Calais, Me	Red Beach Plaster Co.
125309	J. Q. L. P.	*Sch.	2	2	Carrie Clark	1,298	1,260	188.0	39.6	24.1	1874	Waldoboro, Me	New York, N. Y	Lewis Luckenbach.
115312	J. Q. L. T.	Sch.	2	3	S. M. Bird	517	430	132.0	32.1	15.2	1874	Belfast, Me	do	F. S. Pendleton.
140031	J. Q. L. W.	Shp.	2	3	Lucile	1,402	1,297	200.2	40.0	23.9	1874	Freeport, Me	San Francisco, Cal.	S. B. Peterson.
135063	J. Q. M. C.	Sch.	1	3	Elizabeth M. Cook	282	231	124.8	30.4	10.9	1874	Calais, Me	Calais, Me	J. G. Murchie.
150000	J. Q. M. F.	*Sch.	1	2	*Pottsville*	1,283	1,204	248.4	37.1	18.3	1874	Philadelphia, Pa	New York, N. Y	Seaboard Transptn. Co.
75691	J. Q. M. G.	Sch.	1	2	Jordan L. Mott	138	122	95.0	23.0	8.9	1874	Newburyport, Mass.	Rockland, Me	Rockland-Rockport Lime Co.
120167	J. Q. M. K.	Bk.	2	3	Ferris S. Thompson.	531	480	141.5	32.0	17.0	1874	Setauket, N. Y	San Francisco, Cal.	Melrose Lumber and Supply Co.
145024	J. Q. M. P.	Sch.	1	2	T. A. Stuart	178	149	105.0	27.0	8.8	1874	Machiasport, Me	Bangor, Me	H. D. Rosebrook.
85371	J. Q. N. W.	Sch.	1	3	George Churchman	281	242	120.6	31.1	9.7	1874	Greensboro, Md	New York, N. Y	Charles E. Mathis.
75706	J. Q. P. B.	Sch.	1	2	John S. Beacham	234	199	107.4	28.6	8.4	1874	Baltimore, Md	Richmond, Va	Warner Moore.
95344	J. Q. P. V.	Sch.	2	3	Henry R. Tilton	492	467	152.0	25.0	16.0	1875	Wilmington, Del	Belfast, Me	F. C. Pendleton.
115347	J. Q. R. D.	Sch.	1	2	Sarah Eaton	199	154	110.0	29.0	9.0	1874	Calais, Me	Calais, Me	George H. Eaton.
115348	J. Q. R. K.	St. s.	1	3	*Seaboard*	662	563	184.5	28.7	12.3	1874	Wilmington, Del	New York, N. Y	Joy S. S. Co.
140069	J. Q. S. B.	Sch.	1	3	Lucie Wheatley	189	180	113.8	29.5	8.2	1875	Frederica, Del	do	Henry P. Havens.
105496	J. Q. T. K.	Sch.	1	3	Abbie & Eva Hooper	321	276	123.0	32.6	10.1	1874	Tuckahoe, N. J	Boston, Mass	Maine Transptn. Co.
140084	J. Q. T. N.	Sch.	1	3	Lydia H. Roper	321	305	146.0	34.0	10.5	1875	Norfolk County, Va.	Norfolk, Va	John L. Roper Lumber Co.
90754	J. Q. V. L.	Sch.	1	3	Marcus Edwards	227	185	118.0	27.6	9.0	1875	Dennisville, N. J	Bangor, Me	John H. Alley.
80512	J. Q. W. C.	Sch.	1	2	Willie L. Swift	100	69	81.9	22.8	8.4	1875	Provincetown, Mass	Bucksport, Me	Thomas M. Nicholson.
140091	J. Q. W. H.	Sch.	1	3	Lois V. Chaples	230	191	125.0	31.0	8.8	1875	Belfast, Me	New York, N. Y	F. L. Robinson.
80513	J. Q. W. R.	Sch.	1	2	William Matheson	111	72	88.3	23.8	9.0	1875	Essex, Mass	Bucksport, Me	Thomas M. Nicholson.
75761	J. Q. W. S.	St. p.	1	0	James M. Donahue	730	592	219.0	32.4	9.7	1875	San Francisco, Cal.	San Francisco, Cal.	San Francisco & North Pacific R. R. Co.
115379	J. R. B. L.	Sch.	1	3	Seth M. Todd	194	163	114.0	29.5	9.6	1875	Calais, Me	Calais, Me	H. Q. Boardman.
125415	J. R. C. M.	Bkn.	2	4	Centennial	1,286	1,138	190.4	38.0	24.0	1875	East Boston, Mass.	San Francisco, Cal.	Alaska Packers' Assn.
2972	J. R. C. T.	*Sch.	2	3	*Conneaut*	1,690	1,620	280.0	38.1	20.2	1875	Wilmington, Del	Port Arthur, Tex	J. M. Guffey Petroleum Co.
2974	J. R. D. H.	Bk.	2	3	Big Bonanza	1,472	1,399	210.2	40.2	24.0	1875	Newburyport, Mass.	San Francisco, Cal.	Golden Gate Shipping Co.
90803	J. R. F. C.	Sch.	1	2	Maud Seward	143	135	98.2	26.6	7.8	1875	Little Choptank, Md	Deer Isle, Me	Samuel W. Goss.
130043	J. R. F. G.	St. s.	3	2	*New York*	2,589	2,111	281.0	38.1	20.2	1875	Wilmington, Del	New York, N. Y	Clyde S. S. Co.
145072	J. R. F. V.	Sch.	1	3	T. Morris Perot	308	253	124.3	33.8	10.2	1875	Jamestown, Va	do	W. F. Randolph.
100159	J. R. G. D.	Bk.	2	3	Isaac Reed	1,541	1,488	212.0	40.0	24.2	1875	Waldoboro, Me	San Francisco, Cal.	Jacob Jensen.
90815	J. R. G. F.	Sch.	1	3	Manuel R. Cuza	298	258	119.0	31.5	13.5	1875	Port Jefferson, N. Y.	Boston, Mass	D. W. Simpson, 2d.
2986	J. R. G. K.	Shp.	2	3	Bohemia	1,633	1,528	221.7	40.2	25.5	1875	Bath, Me	San Francisco, Cal.	Alaska Pkrs.' Ass'n.
140130	J. R. G. Q.	Sch.	1	2	L. E. Williams	100	95	95.5	23.1	7.5	1875	Wicomico Co., Md	Baltimore, Md	O. P. Roberts.
95397	J. R. H. C.	Sch.	1	3	Henry H. Grant	248	235	123.5	29.8	8.6	1875	Rocky Hill, Conn	New York, N. Y	Cornelius Daly.
140138	J. R. H. M.	Sch.	1	3	Lydia Middleton	197	187	120.0	33.3	9.9	1875	Barnegat, N. J	do	William S. Hurley.
90820	J. R. H. N.	Bk.	2	3	Mohican	852	784	160.2	35.2	19.8	1875	Chelsea, Mass	San Francisco, Cal.	Mohican Co.
145080	J. R. K. B.	Bkn.	1	3	Tam O'Shanter	592	562	170.0	38.5	14.0	1875	North Bend, Oreg	do	J. I. Bennett.
125459	J. R. K. D.	Sch.	1	2	Cora Green	247	235	117.0	28.0	10.0	1875	Bangor, Me	Bangor, Me	C. K. Kendall.
90832	J. R. K. H.	Bkn.	2	3	Mary C. Hale	568	511	137.3	34.1	15.8	1875	Ellsworth, Me	New York, N. Y	John Swan.
110263	J. R. K. P.	Bk.	2	3	Rufus E. Wood	1,477	1,331	200.1	40.4	24.5	1875	Deering, Me	do	Hammond Lumber Co.
130052	J. R. K. W.	Sch.	1	2	Nettie B. Dobbin	97	92	81.0	26.0	7.0	1875	Jonesboro, Me	Machias, Me	G. M. Sawyer.
125464	J. R. L. C.	*Sch.	2	3	City of Atlanta	1,335	1,270	242.0	40.0	20.3	1875	Brooklyn, N. Y	New York, N. Y	L. Luckenbach.
75809	J. R. L. F.	Bk.	2	3	J. D. Peters	1,085	1,030	182.2	36.1	21.8	1875	Bath, Me	Pt. Townsend, Wash.	Northwestern Fisheries Co.
135173	J. R. L. N.	Shp.	2	3	Elwell	1,461	1,356	212.3	39.1	24.7	1875	Damariscotta, Me	Pt. Angeles, Wash	George Morrill.
19450	J. R. M. B.	Bk.	2	3	Oregon	1,430	1,294	205.6	39.1	24.1	1875	Bath, Me	San Francisco, Cal.	Wm. E. Mighell.
115426	J. R. M. G.	*Sch.	2	3	Samar	1,082	1,082	179.0	36.0	22.6	1875	Boston, Mass	Philadelphia, Pa	F. W. Munn.
125470	J. R. M. P.	St. s.	3	3	*City of Sydney*	3,016	1,965	339.0	40.2	20.5	1875	Chester, Pa	New York, N. Y	Pacific Mail S. S. Co.
115437	J. R. N. P.	Shp.	2	3	Santa Clara	1,535	1,453	209.5	40.0	25.5	1876	Bath, Me	San Francisco, Cal.	Alaska Pkrs.' Ass'n.
90857	J. R. P. F.	Sch.	2	3	Gracie D. Chambers.	379	297	133.5	33.0	9.7	1875	Guilford, Conn	New York, N. Y	George E. Hammond.
125476	J. R. P. K.	Sch.	1	2	Centennial	115	86	88.0	23.5	8.8	1876	Essex, Mass	Lubec, Me	B. M. Pike.
150056	J. R. P. L.	Bk.	2	3	Palmyra	1,359	1,223	197.9	38.8	24.2	1876	Bath, Me	Pt. Townsend, Wash	P. S. Com. Co.
120239	J. R. P. M.	Sch.	1	3	Fannie Tracy	243	207	117.0	31.2	10.9	1875	Forked River, N. J.	New York, N. Y	Henry P. Havens.
105595	J. R. P. T.	St. s.	3	2	*Algiers*	2,294	1,788	281.0	38.1	20.2	1876	Wilmington, Del	Philadelphia, Pa	Southern S. S. Co.
115445	J. R. P. W.	Sch.	1	2	Frances	170	161	105.1	26.0	9.7	1876	Bath, Me	New Orleans, La	Vaccuro Bros. & Co.

Digitized by Google

SEAGOING Vessels, arranged in the Order of Signal Letters—Continued.

[Steel vessels in SMALL CAPITALS; iron vessels in *italics*.]

Official No.	Signal letters.	Rig.	Decks.	Masts.	Name of vessel.	Gross tonnage.	Net tonnage.	Length.	Breadth.	Depth.	When built.	Where built.	Home port (where permanent document issues).	Name of managing or principal owner.
								Feet.	*Feet.*	*Feet.*				
115458	J. R. Q. S.	Sch.	1	2	Serena S. Kendall	136	129	95.2	27.0	7.6	1876	Brewer, Me	Bangor, Me	Samuel Sterns.
105605	J. R. Q. W.	Sch.	1	2	Annie E. Webb	101	96	92.0	25.1	6.1	1876	Northport, N. Y	Baltimore, Md	Arthur Farmer.
75841	J. R. S. M.	Bk.	2	3	John and Winthrop	338	321	114.4	28.5	16.2	1876	Bath, Me	San Francisco, Cal	H. J. Knowles.
80577	J. R. S. N.	*Sch.	1	3	Western Belle	1,097	1,071	183.3	38.2	22.5	1876	do	New York, N. Y	N. Y., Ontario and Western R. R. Co.
105609	J. R. S. T.	Sch.	2	3	American Team	376	307	121.2	31.4	11.0	1876	Lyme, Conn	Bangor, Me	C. A. Barbour.
105612	J. R. S. W.	Sch.	1	2	Abbie	146	138	98.5	29.5	8.3	1876	Eureka, Cal	San Francisco, Cal	John R. Hodge.
95429	J. R. T. L.	Sch.	1	2	Hunter	197	187	105.2	28.1	9.2	1876	Orland, Me	Boston, Mass	David E. Simpson.
95434	J. R. V. C.	Bk.	2	3	Haydn Brown	864	769	162.0	34.9	19.8	1876	Newburyport, Mass.	Seattle, Wash	Seattle National Bank.
75856	J. R. V. F.	Sch.	2	3	John A. Beckerman	485	376	140.7	34.2	16.1	1876	Boston, Mass	Boston, Mass	Zebina S. Doane.
150087	J. R. V. K.	Sch.	1	3	Premier	307	292	141.7	33.4	10.8	1876	Port Ludlow, Wash.	San Francisco, Cal	Alaska Pkrs.' Ass'n.
90924	J. R. V. N.	Sch.	1	2	Martha W. Tuft	173	164	105.0	29.8	8.6	1876	Eureka, Cal	Pt. Townsend, Wash.	Manard Knaflich.
115489	J. R. V. T.	Sch.	1	2	Sans Souci	117	111	71.0	26.8	6.8	1876	Barnegat, N. J	Tuckerton, N. J	N. Middleton.
100186	J. R. W. D.	Sch.	1	3	Ida Schnauer	215	204	117.6	31.3	9.4	1875	Port Ludlow, Wash.	San Francisco, Cal	A. P. Lorentzen.
105636	J. R. W. S.	Bkn.	2	3	Antioch	986	844	183.3	35.2	21.0	1876	Kennebunk, Me	Boston, Mass	D. S. Emery.
75888	J. S. B. Q.	*Sch.	1	3	Josephus	1,406	1,340	213.0	39.2	24.4	1876	Newcastle, Me	New York, N. Y	Charles J. Tice.
115504	J. S. C. B.	*Sch.	2	3	San Joaquin	1,551	1,523	219.8	41.6	24.2	1876	Freeport, Me	do	Lewis Luckenbach.
145118	J. S. C. F.	Bk.	2	3	Tillie Baker	654	583	150.1	34.0	18.7	1876	Harrington, Me	Philadelphia, Pa	George F. Craig.
110296	J. S. C. G.	*Sch.	2	3	R. R. Thomas	1,393	1,277	202.0	39.7	24.7	1876	Searsport, Me	New York, N. Y	Est. Lewis Luckenbach.
100189	J. S. C. Q.	Shp.	2	3	Indiana	1,487	1,413	208.9	40.0	23.9	1876	Bath, Me	San Francisco, Cal	Alaska Pkrs.' Ass'n.
115507	J. S. C. R.	Sch.	1	2	San Buenaventura	180	171	107.0	30.0	8.5	1876	Fairhaven, Cal	do	William J. Woodside.
110303	J. S. D. V.	St. s.	2	2	*Rio Grande*	2,556	2,047	289.5	39.2	21.6	1876	Chester, Pa	New York, N. Y	Mallory S. S. Co.
6920	J. S. D. W.	Sch.	1	2	Black Bird	124	96	103.0	27.0	8.5	1876	City Island, N. Y	Baltimore, Md	Luther Phillips.
105661	J. S. F. H.	*Sch.	2	3	Annie H. Smith	1,487	1,465	200.0	40.0	24.5	1876	Calais, Me	New York, N. Y	Est. Lewis Luckenbach.
75909	J. S. F. Q.	Sch.	2	3	James Boyce	453	430	142.5	32.5	12.5	1877	East Haven, Conn	New Haven, Conn	Benedict-Manson Marine Co.
75910	J. S. F. V.	Bk.	2	3	Josephine	384	365	129.7	28.9	17.2	1877	Bath, Me	New Bedford, Mass	William R. Wing.
105674	J. S. F. W.	Bk.	2	3	Amy Turner	991	900	174.0	35.4	21.6	1877	Boston, Mass	San Francisco, Cal	Amy Turner Co.
130092	J. S. G. H.	Sch.	1	3	Norman	365	299	136.1	31.0	11.6	1877	Bath, Me	Boston, Mass	Herbert C. Hall.
110315	J. S. G. P.	Sch.	2	3	Ralph M. Hayward	604	538	152.0	33.6	15.3	1877	Waldoboro, Me	Fall River, Mass	James N. Smith.
125585	J. S. H. D.	Sch.	1	3	Compeer	347	308	140.5	32.5	11.2	1877	Fairhaven, Cal	San Francisco, Cal	S. B. Peterson.
80628	J. S. H. K.	*Sch.	2	3	William H. Conner	1,514	1,370	210.4	40.5	24.2	1877	Searsport, Me	New York, N. Y	Est. Lewis Luckenbach.
85328	J. S. H. M.	St. p.	1	0	Governor Andrew	495	337	164.0	29.0	9.0	1874	Greenpoint, N. Y	Boston, Mass	Boston, Nahant & Pines Stbt. Co.
130098	J. S. H. T.	St. s.	2	2	*Brunswick*	2,265	1,667	275.0	38.0	23.2	1877	Chester, Pa	Brunswick, Ga	Brunswick S. S. Co.
135293	J. S. K. B.	Sch.	1	2	Eagle	102	97	83.4	26.5	6.5	1877	Steuben, Me	Bangor, Me	F. W. Ayer.
125592	J. S. K. G.	St. p.	1	0	Columbia	1,468	1,098	260.6	39.0	12.0	1877	Greenpoint, N. Y	Camden, N. J	Wm. J. Thompson.
14352	J. S. K. W.	Sch.	1	2	Kit Carson	211	176	108.3	27.8	9.4	1877	Bucksport, Me	Bangor, Me	Fred W. Ayer.
95483	J. S. L. B.	Bk.	2	3	H. G. Johnson	1,082	981	195.5	36.8	21.8	1877	Newburyport, Mass.	Boston, Mass	W. H. Chandler.
85494	J. S. L. D.	Bk.	2	3	Gay Head	265	252	110.7	26.9	15.1	1877	Mattapoisett, Mass	San Francisco, Cal	Charles W. Fisher.
140258	J. S. L. V.	Shp.	2	3	Llewellyn J. Morse	1,392	1,271	198.2	36.6	24.2	1877	Brewer, Me	do	Alaska Pkrs'. Ass'n.
95486	J. S. M. K.	Bk.	2	3	Hecla	1,529	1,435	210.5	40.2	24.3	1877	Bath, Me	San Francisco, Cal	Henry Nelson.
130103	J. S. N. G.	Bk.	2	3	Normandy	1,208	1,097	188.0	38.0	24.2	1877	Damariscotta, Me	Portland, Me	John W. Musgrave.
140270	J. S. N. V.	Bk.	2	3	Levi G. Burgess	1,616	1,475	217.5	41.2	24.5	1877	Thomaston, Me	San Francisco, Cal	Jacob Jensen.
135310	J. S. P. G.	Bgn.	2	2	Fredericka Schepp	268	216	111.7	28.0	9.0	1877	Northport, N. Y	New York, N. Y	L. Schepp Co.
115568	J. S. P. H.	Shp.	3	3	St. David	1,595	1,476	213.4	40.6	17.2	1877	Bath, Me	San Francisco, Cal	California Shipping Co.
95494	J. S. P. K.	Bg.	2	2	Havilah	533	461	136.5	31.3	17.3	1877	Bangor, Me	New York, N. Y	John Swan.
110335	J. S. P. L.	St. s.	1	2	Richard Holyoke	181	90	115.6	24.3	11.8	1877	Seabeck, Wash	Seattle, Wash	Puget Sound Tugboat Co.
25945	J. S. P. R.	*Sch.	2	3	Virginia	704	704	154.2	33.5	19.9	1877	Machias, Me	Philadelphia, Pa	H. W. Cook.
125621	J. S. P. T.	St. s.	3	2	*Lexington*	2,092	1,447	257.3	38.7	16.0	1877	Chester, Pa	Baltimore, Md	Merchants and Miners' Transptn. Co.
115572	J. S. P. W.	Bk.	2	3	Sea King	1,491	1,361	210.6	39.4	24.1	1877	Bowdoinham, Me	San Francisco, Cal	Barneson-Hibbard Co.
115575	J. S. Q. D.	Shp.	2	3	Sintram	1,656	1,495	215.4	42.9	24.2	1877	Freeport, Me	do	J. C. Eschen.
105741	J. S. Q. K.	Shp.	3	3	Alex. Gibson	2,194	2,043	247.3	42.6	21.9	1877	Thomaston, Me	do	California Shipping Co.
130106	J. S. Q. P.	Sch.	1	3	North Bend	376	357	153.5	32.8	11.2	1877	Coos Bay, Oreg	do	A. M. Simpson.
75963	J. S. Q. T.	Bk.	2	3	James Nesmith	1,735	1,632	228.1	40.3	26.3	1877	Bath, Me	do	Cyrus Ryder.
91042	J. S. R. F.	Bg.	2	2	Motley	590	530	142.3	31.5	17.4	1877	Machias, Me	New York, N. Y	Christopher Edwards.
75965	J. S. R. G.	Sch.	1	3	Jennie A. Stubbs	198	159	111.8	27.6	10.7	1877	Lamoine, Me	do	C. W. Crane & Co.
125625	J. S. R. H.	St. s.	3	2	*City of Washington*	2,683	1,743	300.5	38.4	19.2	1877	Chester, Pa	do	N. Y. and Cuba Mail S. S. Co.
75966	J. S. R. K.	Shp.	2	3	Jabez Howes	1,648	1,494	218.8	40.1	26.0	1877	Newburyport, Mass.	San Francisco, Cal	Wm. E. Mighell.
3056	J. S. T. C.	Bk.	1	3	Bertha	177	168	99.6	25.7	11.6	1877	New Bedford, Mass.	New Bedford, Mass	James F. Avery.
95504	J. S. T. H.	Bg.	2	2	Harriet G.	252	188	130.2	28.0	10.5	1878	Norfolk, Va	San Francisco, Cal	Edward Pond.
80661	J. S. T. K.	Bk.	2	3	Will W. Case	582	554	143.1	31.7	17.6	1877	Rockland, Me	Pt. Townsend, Wash.	H. W. Mellen.
6950	J. S. T. M.	*Sch.	2	3	Dom Pedro II	489	465	136.0	30.6	15.6	1878	Baltimore, Md	Philadelphia, Pa	Henry W. Cook.
150134	J. S. V. G.	Bk.	2	3	Penobscot	1,133	994	187.0	37.1	23.0	1878	Bucksport, Me	Boston, Mass	Daniel S. Emery.
80665	J. S. V. K.	Bk.	2	3	Wanderer	303	288	116.2	27.6	15.8	1878	Mattapoisett, Mass	New Bedford, Mass	Timothy C. Allen.
105773	J. S. W. F.	Sch.	1	2	A. J. Miller	110	105	94.0	27.2	6.1	1878	Northport, N. Y	New London, Conn	Patrick Keefe.
125664	J. S. W. K.	St. s.	3	3	*City of Para*	3,532	2,504	345.0	38.6	19.9	1878	Chester, Pa	New York, N. Y	Pacific Mail S. S. Co.

Digitized by Google

SEAGOING VESSELS, ARRANGED IN THE ORDER OF SIGNAL LETTERS—Continued.

[Steel vessels in SMALL CAPITALS, iron vessels in *italics*.]

Official No.	Signal letters.	Rig.	Decks.	Masts.	Name of vessel.	Gross tonnage.	Net tonnage.	Length.	Breadth.	Depth.	When built.	Where built.	Home port (where permanent document issues).	Name of managing or principal owner.
								Feet.	*Feet.*	*Feet.*				
75999	J. S. W. M.	Sch.	1	3	John Bracewell	224	194	113.6	29.2	9.1	1878	Bath, Me	Portsmouth, N. H	B. Frank Nealley.
125665	J. S. W. P.	Bk.	2	3	C. D. Bryant	929	823	172.7	37.0	21.0	1878	Searsport, Me	San Francisco, Cal	E. E. Kentfield.
76001	J. S. W. Q.	Bg.	2	2	John McDermott	564	499	138.2	33.7	17.6	1878	Port Jefferson, N. Y.	New York, N. Y	William Jones.
85542	J. S. W. R.	Bk.	2	3	Gerard C. Tobey	1,459	1,389	208.7	39.1	23.6	1878	Bath, Me	San Francisco, Cal	Gerard C. Tobey Co.
3068	J. T. B. G.	St. p.	1	0	Bay City	1,283	933	230.0	36.8	13.6	1878	San Francisco, Cal	do	Southern Pacific Coast R. R. Co.
135348	J. T. B. K.	Shp.	2	3	Eclipse	1,594	1,469	221.7	40.3	24.3	1878	Bath, Me	do	R. Minor.
110358	J. T. B. Q.	Sch.	1	2	Reuben Eastman	115	109	81.0	25.1	7.5	1878	do	Bangor, Me	Fred W. Ayer.
130131	J. T. B. R.	Sch.	1	3	Normandy	543	432	154.0	35.4	13.2	1878	do	Bath, Me	Sam. R. Percy.
91087	J. T. B. V.	Sch.	1	2	M. E. Eldridge	252	240	101.7	30.2	10.8	1878	Portsmouth, N. H	Barnstable, Mass	Roland B. Kelley.
76022	J. T. B. W.	*Sch.	1	3	John A. Briggs	2,086	1,981	234.2	44.1	20.5	1878	Freeport, Me	New York, N. Y	Seaboard Transpt. Co.
115616	J. T. C. H.	Sch.	2	5	Snow and Burgess	1,655	1,528	228.5	41.5	24.7	1878	Thomaston, Me	San Francisco, Cal	A. P. Lorentzen.
120340	J. T. C. M.	Bk.	2	3	Freeman	1,197	1,067	184.5	36.6	22.6	1878	Boston, Mass	Boston, Mass	R. R. Freeman.
125689	J. T. C. N.	Sch.	1	2	Cameo	243	200	111.5	27.1	10.5	1878	Bath, Me	New Bedford, Mass	Antonio F. Centeio.
140332	J. T. D. C.	Sch.	1	3	Lizzie V. Hall	195	185	116.0	30.0	8.5	1878	Frederica, Del	Patchogue, N. Y	C. M. Reeve.
125691	J. T. D. F.	Bk.	2	3	Charles B. Kenney	1,128	1,014	179.3	37.2	22.8	1878	Bath, Me	San Francisco, Cal	Jacob Jensen.
115630	J. T. D. P.	St. s.	2	3	*Port Valdez*	2,820	1,973	298.0	38.6	23.5	1878	Chester, Pa	Pt. Townsend, Wash.	Northwestern S. S. Co.
115633	J. T. D. Q.	St. p.	1	0	*St. Johns*	1,098	667	250.0	38.0	12.5	1878	Wilmington, Del	New York, N. Y	Central R. R. Co. of New Jersey.
115632	J. T. D. V.	*Sch.	1	3	Scully	1,542	1,542	216.0	40.1	24.4	1878	Newcastle, Me	do	Burlee Dry Dock Co.
115634	J. T. F. B.	Shp.	2	3	Standard	1,534	1,461	212.0	40.2	24.5	1878	Phippsburg, Me	San Francisco, Cal	North American Salmon Co.
130126	J. T. F. K.	St. p.	1	0	Gen'l Lincoln	398	248	160.6	28.2	8.8	1878	Chelsea, Mass	Boston, Mass	Boston, Nahant and Pines St. bt. Co.
91116	J. T. G. D.	Shp.	2	3	McLaurin	1,374	1,312	200.8	39.0	24.0	1879	Newburyport, Mass.	San Francisco, Cal	Bristol Packing Co.
150157	J. T. G. H.	Sch.	1	3	Peerless	244	232	127.0	33.0	9.9	1878	Gardiner, Oreg	do	Wm. Johnson.
115644	J. T. G. K.	St. s.	3	2	Yemassee	1,879	1,379	228.4	38.0	20.4	1879	Philadelphia, Pa	New York, N. Y	Clyde S. S. Co.
115645	J. T. G. P.	St. s.	3	2	*State of California*	2,266	1,260	300.0	38.6	24.4	1879	do	San Francisco, Cal	Pacific Coast S. S. Co.
120357	J. T. G. Q.	Sch.	1	3	Flora Rogers	376	357	138.4	32.5	11.9	1879	Camden, Me	Wilmington, Del	William R. McCabe.
115654	J. T. H. F.	Sch.	2	3	Solitaire	1,515	1,384	213.7	40.1	24.1	1879	Bath, Me	New York, N. Y	L. Luckenbach.
125719	J. T. H. P.	Sch.	1	3	Charles H. Trickey	281	266	120.1	32.2	8.1	1879	do	Portland, Me	H. M. Sargent.
105839	J. T. H. W.	Bk.	2	3	Alice Knowles	302	287	115.0	27.9	16.7	1878	N Weymouth, Mass.	New Bedford, Mass	Wm. R. Wing.
115662	J. T. K. B.	St. s.	2	2	*Santiago*	2,358	1,695	269.0	39.1	22.4	1879	Chester, Pa	New York, N. Y	Mallory S. S. Co.
125734	J. T. K. C.	St. s.	2	2	*Colorado*	2,764	2,022	306.0	39.6	21.6	1879	do	do	Do.
3095	J. T. K. L.	Bk.	2	3	Boylston	568	514	135.6	31.6	18.3	1879	Bucksport, Me	Boston, Mass	Daniel S. Emery.
150173	J. T. K. N.	Bk.	2	3	Paramita	1,582	1,444	216.6	41.3	28.1	1879	Freeport, Me	San Francisco, Cal	L. A. Pedersen.
1806	J. T. K. V.	Sch.	1	2	Abel C. Buckley	234	191	113.0	29.0	10.0	1869	Greenport, N. Y	Bangor, Me	J. W. Pinkham.
130156	J. T. L. B.	Sch.	1	3	Edwina	459	389	143.9	33.1	12.4	1879	Bath, Me	New York, N. Y	Henry P. Havens.
80723	J. T. L. H.	Sch.	2	3	Warren B. Potter	368	311	130.0	32.4	12.0	1879	do	New Bedford, Mass.	Pardon G. Thomson.
140370	J. T. L. N.	*Sch.	2	3	White Band	1,816	1,739	224.3	42.1	18.7	1879	Kennebunk, Me	Perth Amboy, N. J.	John Scully.
110397	J. T. L. Q.	Sch.	1	3	R. Bowers	435	373	150.5	33.5	12.2	1879	Camden, Me	Boston, Mass	Maine Transptn. Co.
91780	J. T. L. R.	*Sch.	1	3	Washington	1,724	1,605	221.3	41.5	25.5	1879	Bath, Me	New York, N. Y	Lewis Luckenbach.
125758	J. T. L. V.	Bk.	2	3	Charles G. Rice	715	679	154.3	32.4	18.3	1879	Yarmouth, Me	do	E. H. Morse.
76092	J. T. M. C.	*Sch.	1	3	J. B. Walker	2,136	1,984	247.1	42.2	30.0	1879	Thomaston, Me	do	Lewis Luckenbach.
100245	J. T. M. G.	Sch.	2	3	Isaac T. Campbell	586	494	158.0	33.5	15.6	1879	Waldoboro, Me	Boston, Mass	J. H. Conant Co.
6990	J. T. M. H.	St. s.	4	2	*Merrimack*	2,546	1,879	287.3	38.5	16.0	1879	Wilmington, Del	Baltimore, Md	Merchants' and Miners' Transptn. Co.
76095	J. T. M. K.	Sch.	1	3	Wm. F. Green	267	217	115.7	28.5	12.1	1879	Ellsworth, Me	Boston, Mass	Harry R. Deming.
3104	J. T. M. L.	Sch.	2	3	Bertha F. Walker	676	610	162.5	35.3	18.0	1879	Bath, Me	Perth Amboy, N. J.	Asher Curtis.
115688	J. T. M. S.	Bkn.	2	3	Stephen G. Hart	605	562	160.0	33.9	16.2	1879	Waldoboro, Me	New York, N. Y	C. W. Chadwick.
91196	J. T. M. V.	Sch.	1	3	M. A. Achorn	308	257	127.5	30.9	11.0	1879	Rockland, Me	Mobile, Ala	N. E. Turner.
125768	J. T. N. B.	St. s.	3	2	*Chalmette*	3,205	2,043	321.2	42.2	21.3	1879	Philadelphia, Pa	New York, N. Y	Southern Pacific Co.
91199	J. T. N. D.	*Sch.	2	3	Mabel L. Phillips	860	838	172.8	40.1	17.4	1879	Bath, Me	do	Chas. E. McWilliams.
85602	J. T. N. M.	Bk.	2	3	Guy C. Goss	1,572	1,430	213.9	39.8	24.0	1879	do	Seattle, Wash	Northwestern Fisheries Co.
110408	J. T. P. D.	Sch.	2	3	Rebecca M. Walls	590	516	145.6	34.6	16.3	1879	Milton, Del	New York, N. Y	Gilbert M. Edgett.
76109	J. T. P. Q.	Sch.	2	3	Jeanie Lippitt	742	663	163.5	35.5	17.3	1880	Boston, Mass	Boston, Mass	Peter H. Crowell.
76110	J. T. Q. B.	Sch.	1	3	John D. Spreckels	266	253	124.6	31.2	10.9	1880	San Francisco, Cal	San Francisco, Cal	Edward Pond.
125808	J. T. Q. C.	St. p.	1	0	*State of Ohio*	1,221	917	225.2	32.4	13.3	1880	Wyandotte, Mich	Cleveland, Ohio	T. F. Newman.
125798	J. T. Q. L.	Bk.	2	3	Carrie Winslow	943	825	173.7	34.5	20.7	1880	Deering, Me	Portland, Me	E. W. Clark.
125801	J. T. Q. R.	St. s.	3	2	*Columbia*	2,721	1,746	309.0	38.5	14.4	1880	Chester, Pa	Portland, Oreg	Oregon Ry. and Navigation Co.
76125	J. T. R. C.	Sch.	1	3	John R. Fell	354	281	131.8	34.1	10.4	1880	Bath, Me	Philadelphia, Pa	Est. Jno. R. Fell.
76126	J. T. R. D.	Sch.	1	3	*Josephine*	365	308	129.3	34.0	10.5	1880	Philadelphia, Pa	Mobile, Ala	C. H. Costello.
80757	J. T. R. G.	Sch.	2	3	William P. Hood	665	632	158.4	36.4	16.9	1880	Bath, Me	Fall River, Mass	James N. Smith.
135439	J. T. R. K.	Sch.	2	3	Elm City	672	638	152.2	35.5	15.9	1880	do	New Haven, Conn	L. Armstrong.
125819	J. T. R. M.	Sch.	1	3	City of Augusta	580	514	149.6	35.3	15.6	1880	do	Bath, Me	J. M. Haynes.
3120	J. T. R. S.	St. s.	2	2	*Breakwater*	1,065	793	201.0	30.0	19.3	1880	Chester, Pa	San Francisco, Cal	Southern Pacific Co.
28094	J. T. S. K.	Sch.	2	3	Zaccheus Sherman	767	635	171.5	38.5	17.2	1880	Bath, Me	New Haven, Conn	Benedict-Manson Marine Co.
3126	J. T. S. L.	St. s.	2	3	Belvedere	440	339	140.6	31.3	17.2	1880	do	New Bedford, Mass.	William Lewis.
105916	J. T. S. M.	Bk.	2	3	*Annie Johnson*	1,049	976	212.1	34.1	21.6	1872	Harrington, England.	San Francisco, Cal	Matson Navigation Co.
100262	J. T. S. Q.	Sch.	1	3	Ida McKay	187	178	113.0	30.0	8.6	1880	Fairhaven, Cal	do	W. A. Hammond.
8127	J. T. S. W.	Sch.	1	3	Julia A. Trubee	412	373	146.0	32.9	11.9	1880	Bath, Me	Bridgeport, Conn	Charles G. Sanford.

Digitized by Google

SEAGOING Vessels, arranged in the Order of Signal Letters—Continued.

[Steel vessels in SMALL CAPITALS, iron vessels in *italics*.]

Official No.	Signal letters.	Rig.	Decks.	Masts.	Name of vessel.	Gross tonnage.	Net tonnage.	Length.	Breadth.	Depth.	When built.	Where built.	Home port (where permanent document issues).	Name of managing of principal owner.
								Feet.	*Feet.*	*Feet.*				
155017	J. T. V. F.	Sch.	1	2	Oakwoods	137	130	96.3	27.3	7.8	1880	Kennebunk Pt., Me.	Newport, R. I	J. C. Tucker.
130179	J. T. V. P.	St. s.	2	2	*Newport*	2,735	1,806	326.0	38.2	23.9	1880	Chester, Pa	New York, N. Y	Pacific Mail S. S. Co.
80783	J. T. V. Q.	*Sch.	1	3	Wilkesbarre	1,678	1,626	239.6	47.0	19.5	1880	Setauket, N. Y	do	Central R. R. of N. J.
95609	J. T. V. S.	Sch.	2	3	Horatio	408	388	135.1	32.2	13.7	1880	Bath, Me	New Bedford, Mass.	Horatio Hatheway.
105935	J. T. W. B.	Bkn.	2	3	Auburndale	663	574	149.3	33.6	17.3	1880	Millbridge, Me	Boston, Mass	Daniel S. Emery.
80788	J. T. W. G.	Sch.	2	3	Melrose	693	637	150.9	35.0	17.4	1880	Bath, Me	do	Crowell & Thurlow.
135465	J. T. W. L.	Sch.	1	3	Eva	277	263	128.6	33.5	9.6	1880	Seabeck, Wash	San Francisco, Cal.	Chas. Nelson Co.
91277	J. T. W. M.	Sch.	1	3	Melissa Trask	236	198	113.2	29.2	9.7	1880	Brewer, Me	Ellsworth, Me	B. S. Jellison.
95614	J. T. W. P.	Sch.	2	3	Harry Messer	627	551	153.7	35.5	15.8	1880	Bath, Me	Boston, Mass	E. B. Mathews.
135468	J. T. W. Q.	Bk.	2	3	Emily F. Whitney	1,317	1,207	193.5	37.8	23.5	1880	Boston, Mass	San Francisco, Cal.	Emily F. Whitney Co.
3134	J. V. B. C.	Sch.	1	3	Bessie C. Beach	341	284	128.0	30.4	14.0	1880	New Haven, Conn.	New Haven, Conn.	Frank W. Benedict.
125868	J. V. B. F.	St. s.	3	2	*City of Augusta*	2,869	1,929	302.0	40.2	17.0	1880	Chester, Pa	Savannah, Ga	Ocean S. S. Co.
105950	J. V. B. L.	Sch.	2	3	Annie C. Grace	516	454	140.7	34.4	15.1	1880	Camden, N. J	Crisfield, Md	E. W. Bailey.
95616	J. V. B. M.	Sch.	1	3	Hope Haynes	216	167	108.4	30.0	10.6	1880	Wiscasset, Me	New York, N. Y	J. H. Weldon, jr.
105952	J. V. B. T.	Sch.	1	3	Abbie H. Gheen	266	253	128.0	30.8	9.0	1880	Frederica, Del	Philadelphia, Pa	Est. Geo. Taulane.
135472	J. V. C. B.	Shp.	2	3	Emily Reed	1,564	1,466	215.0	40.6	24.1	1880	Waldoboro, Me	San Francisco, Cal.	Emily Reed Co.
135473	J. V. C. D.	Sch.	1	2	Eva D. Rose	104	99	89.3	23.6	7.3	1880	Mauricetown, N. J.	Philadelphia, Pa	Stuart Wood.
105953	J. V. C. F.	Sch.	1	3	Anna R. Bishop	448	365	146.0	34.2	12.0	1880	Wilmington, Del	Newark, N. J	F. L. Heidritter.
115745	J. V. C. K.	Bk.	2	3	Saranac	1,080	1,026	195.5	34.6	22.5	1880	Kennebunk, Me	New York, N. Y	Wm. Simpson.
85650	J. V. C. M.	Bkn.	1	3	George C. Perkins	388	369	142.0	33.5	11.8	1880	Coos Bay, Oreg	San Francisco, Cal.	Charles Nelson Co.
76169	J. V. C. N.	Shp.	2	3	James Drummond	1,556	1,415	216.0	40.0	24.2	1881	Phippsburg, Me	do	California Shipping Co.
80802	J. V. D. M.	Bkn.	1	3	Wrestler	470	409	148.5	34.9	13.3	1880	Port Ludlow, Wash.	do	Oliver J. Olson.
80803	J. V. D. N.	Sch.	1	3	W. H. Dimond	390	376	155.0	35.5	11.7	1881	San Francisco, Cal.	do	Alaska Codfish Co.
91333	J. V. D. Q.	Sch.	1	2	Millie Williams	96	77	87.3	26.8	6.5	1881	Pascagoula, Miss	Gulfport, Miss	A. S. Soderstrom.
80808	J. V. D. T.	St. s.	2	2	*Montara*	2,562	1,695	315.6	39.2	21.8	1881	Chester, Pa	New York, N. Y	Pacific Coast Co.
110458	J. V. F. D.	Sch.	2	3	Robert Graham Dun	595	533	146.1	35.5	15.5	1881	Bath, Me	Boston, Mass	L. K. Thurlow.
140450	J. V. F. H.	*Sch.	2	3	Luzon	1,358	1,189	205.8	40.2	24.0	1881	Boston, Mass	Baltimore, Md	American Towing and Lightering Co.
125894	J. V. F. M.	*Sch.	2	3	Francis S. Hampshire.	1,055	969	178.6	35.7	21.2	1881	Richmond, Me	New York, N. Y	Thomas J. Scully.
80817	J. V. F. Q.	Bk.	2	3	Helen A. Wyman	1,717	1,521	218.2	42.1	24.2	1881	Bath, Me	do	Geo. R. Penton.
95635	J. V. F. R.	Sch.	1	2	Hattie Nickerson	172	163	112.0	23.0	9.7	1881	Dennisville, N. J	Baltimore, Md	W. B. Vane.
115762	J. V. F. W.	Sch.	2	3	Samuel S. Thorp	528	434	150.0	35.6	15.2	1881	City Island, N. Y	Perth Amboy, N. J.	C. S. Pearce.
105984	J. V. G. B.	Shp.	3	3	A. J. Fuller	1,848	1,673	229.3	41.5	17.8	1881	Bath, Me	San Francisco, Cal.	California Shipping Co.
125903	J. V. G. N.	St. p.	3	0	*Cetus*	847	580	213.3	32.0	10.6	1881	Philadelphia, Pa	New York, N. Y	Iron Steamboat Co.
80824	J. V. G. S.	Bgn.	1	2	William G. Irwin	348	330	135.0	32.8	13.0	1881	San Francisco, Cal.	Pt. Townsend, Wash	Tacoma-Roche Harbor Lime Co.
150213	J. V. G. W.	St. p.	3	0	*Perseus*	847	579	211.6	32.0	10.6	1881	Philadelphia, Pa	New York, N. Y	Iron Steamboat Co.
150214	J. V. H. K.	St. p.	3	0	*Pegasus*	847	579	211.6	32.0	10.6	1881	do	do	Do.
25982	J. V. H. L.	Sch.	1	3	Vega	245	233	117.0	32.0	10.0	1881	Fairhaven, Cal	Tacoma, Wash	George Morrill.
14395	J. V. H. N.	Bkn.	1	3	Klikitat	493	437	163.0	38.8	12.7	1881	Coos Bay, Oreg	Pt. Townsend, Wash	Puget Sound Comcl. Co.
145252	J. V. H. P.	Sch.	1	3	Thomas B. Garland	319	303	126.6	32.0	11.4	1881	Bath, Me	Portsmouth, N. H	B. Frank Nealley.
145253	J. V. H. Q.	St. p.	3	0	*Taurus*	916	624	226.3	32.0	11.2	1881	Philadelphia, Pa	New York, N. Y	Iron Steamboat Co.
125923	J. V. H. S.	Sch.	1	3	Charles L. Jeffrey	348	296	129.5	30.5	11.7	1881	Boston, Mass	Boston, Mass	Samuel W. Theall.
125930	J. V. H. W.	Sch.	1	3	Cox & Green	591	501	164.3	35.8	15.7	1881	Newburyport, Mass.	Greenport, N. Y	W. C. Coley.
145257	J. V. K. C.	Shp.	3	3	Tacoma	1,738	1,671	222.2	41.0	17.7	1881	Bath, Me	San Francisco, Cal.	Alaska Pkrs.' Ass'n.
110485	J. V. K. D.	Bkn.	2	3	Rose Innes	835	769	163.2	35.9	19.5	1881	do	New York, N. Y	Charles P. Knotman.
25242	J. V. K. F.	St. s.	3	2	*Umatilla*	3,069	2,168	310.0	40.6	30.3	1881	Chester, Pa	do	Pacific Coast Co.
125933	J. V. K. G.	Gas. s.	1	2	Charles Hanson	192	182	107.5	30.1	8.8	1881	Eureka, Cal	San Francisco, Cal.	George E. Plummer Co.
91351	J. V. K. N.	Sch.	1	3	Mary E. Morse	644	593	169.7	36.4	13.5	1881	Bath, Me	New York, N. Y	F. S. Pendleton.
135516	J. V. K. Q.	Shp.	3	3	E. B. Sutton	1,826	1,639	227.8	41.8	17.4	1881	do	do	A. G. Ropes.
80834	J. V. K. R.	Sch.	2	3	Waccamaw	458	407	137.7	33.3	14.5	1881	Port Jefferson, N. Y.	Boston, Mass	Wm. B. Price.
157043	J. V. K. S.	*Sch.	3	2	*Dessoug*	1,382	1,382	233.0	32.3	16.1	1864	Hartlepool, England	Baltimore, Md	American Towing and Lightering Co.
3162	J. V. L. G.	St. s.	2	2	Bonita	521	388	172.0	27.2	16.2	1881	San Francisco, Cal.	San Francisco, Cal.	Pacific Coast S. S. Co.
91359	J. V. L. K.	Sch.	1	3	Martha S. Bement	479	375	146.2	35.0	12.4	1881	Bath, Me	Newark, N. J	F. L. Heidritter.
125941	J. V. L. M.	St. p.	2	3	*City of Worcester*	2,489	1,921	328.0	46.0	14.5	1881	Wilmington, Del	New London, Conn.	Consolidated Railway Co.
140479	J. V. L. N.	Sch.	1	3	Lottie Carson	295	244	127.3	32.8	8.8	1881	Port Blakeley, Wash	San Francisco, Cal.	William G. Mugan.
140485	J. V. L. S.	Sch.	1	3	Lizzie B. Willey	573	522	150.4	34.1	16.6	1881	Thomaston, Me	Thomaston, Me	T. W. Dunn.
91368	J. V. M. C.	Bkn.	1	3	Mary Winkelman	522	482	155.3	36.9	13.0	1881	Seabeck, Wash	San Francisco, Cal.	Charles Nelson Co.
125952	J. V. M. D.	Bk.	3	3	Charmer	1,885	1,727	221.7	42.4	17.8	1881	Bath, Me	do	Charles Bougrow.
91370	J. V. M. F.	Sch.	2	3	Mary Sanford	479	455	136.5	34.3	15.1	1881	Boston, Mass	Wellfleet, Mass	S. C. Shipman.
106019	J. V. M. G.	St. s.	3	2	*Alleghany*	2,014	1,433	250.0	38.5	16.6	1881	Philadelphia, Pa	Baltimore, Md	Merchants and Miners' Transptn. Co.
95658	J. V. M. H.	Sch.	2	3	Helen H. Benedict	770	697	164.6	35.1	16.8	1881	Bath, Me	New Haven, Conn.	Benedict-Manson Marine Co.
95595	J. V. M. K.	St. s.	1	2	*Hercules*	155	86	108.0	22.0	10.6	1880	Camden, N. J	New York, N. Y	Jay Steel Terminal.
95659	J. V. M. N.	Sch.	1	3	Helen Montague	407	344	134.2	32.5	12.4	1881	Rockland, Me	Boston, Mass	Herbert C. Hall.
140489	J. V. M. W.	Sch.	2	3	Levi S. Andrews	669	599	163.1	34.0	17.6	1881	Thomaston, Me	Thomaston, Me	Charles Washburn.
76256	J. V. N. B.	Sch.	1	3	John G. North	336	320	143.5	34.2	11.2	1881	Marshfield, Oreg	San Francisco, Cal.	Geo. U. Hind.
106021	J. V. N. C.	Bk.	3	3	Adolph Obrig	1,448	1,302	208.2	38.6	23.0	1881	Camden, Me	New York, N. Y	A. G. Ropes.
85685	J. V. N. D.	St. s.	2	3	*Gaston*	846	463	212.0	31.5	19.0	1881	Wilmington, Del	Baltimore, Md	Baltimore St. Packet Co.

Digitized by Google

SEAGOING Vessels, arranged in the Order of Signal Letters—Continued.

[Steel vessels in SMALL CAPITALS, iron vessels in *italics*.]

Official No.	Signal letters.	Rig.	Decks.	Masts.	Name of vessel.	Gross tonnage.	Net tonnage.	Length.	Breadth.	Depth.	When built.	Where built.	Home port (where permanent document issues).	Name of managing or principal owner.
								Feet.	*Feet.*	*Feet.*				
150227	J. V. N. G.	Sch.	1	2	Pearl Nelson	123	117	85.6	23.8	9.0	1881	Essex, Mass	Boston, Mass	Fred W. Rauskalb.
80847	J. V. N. K.	Sch.	1	2	Wing and Wing	141	134	104.0	30.0	8.2	1881	San Francisco, Cal	San Francisco, Cal	John Baker, jr.
76262	J. V. N. M.	Shp.	3	3	Joseph B. Thomas	1,938	1,781	234.3	42.3	19.2	1881	Thomaston, Me	Thomaston, Me	Samuel Watts.
3175	J. V. N. R.	St. s.	3	2	*Berkshire*	2,014	1,433	250.0	38.5	16.6	1881	Philadelphia, Pa	Baltimore, Md	Merchants and Miners' Transptn. Co.
76265	J. V. N. S.	Sch.	1	3	Jennie S. Hall	450	388	143.0	33.2	12.0	1881	Waldoboro, Me	Boston, Mass	M. W. Child.
80852	J. V. N. T.	Sch.	2	3	Woodward Abrahams.	744	676	166.0	35.0	16.1	1881	do	do	Harrington, King & Co.
76269	J. V. P. B.	Sch.	1	3	James A. Garfield	316	300	140.0	37.5	10.2	1881	North Bend, Oreg	San Francisco, Cal	Olson & Mahony.
130214	J. V. P. D.	Sch.	1	3	Nettie Champion	445	423	142.5	35.4	12.2	1881	Deals Point, N. J	Somers Point, N. J	Japhet Champion.
106026	J. V. P. K.	Sch.	1	3	Annie Larsen	376	326	142.8	34.6	11.0	1881	Port Blakeley, Wash	San Francisco, Cal	Oliver J. Olson.
110498	J. V. P. M.	Shp.	2	3	Reuce	1,924	1,601	229.2	41.0	27.1	1881	Kennebunk, Me	do	California Shipping Co.
76273	J. V. P. S.	Sch.	1	3	J. Howell Leeds	414	393	134.5	34.8	11.5	1881	Mauricetown, N. J	Philadelphia, Pa	Walter Bateman.
3178	J. V. Q. B.	Sch.	1	3	Belle O'Neill	467	394	142.7	35.0	12.2	1881	Bath, Me	New London, Conn.	Thos. F. Foran.
106031	J. V. Q. D.	Sch.	1	3	Ann J. Trainer	426	366	141.8	35.2	11.7	1881	Camden, N. J	Philadelphia, Pa	H. W. Derickson.
3180	J. V. Q. H.	Sch.	1	3	Bertha Dolbeer	242	230	125.0	31.5	9.6	1881	Fairhaven, Cal	San Francisco, Cal	John Dolbeer.
80863	J. V. Q. K.	Sch.	2	3	Beulah McCabe	763	725	166.8	35.3	16.3	1881	Bath, Me	Crisfield, Md	B. F. Grovernor.
140498	J. V. Q. L.	Sch.	1	3	Lucia Porter	332	284	130.1	31.7	10.4	1881	Belfast, Me	Boston, Mass	L. C. Hewson.
125972	J. V. Q. S.	Sch.	1	3	Charles Noble Simmons.	753	716	168.0	35.5	15.7	1881	Bath, Me	New York, N. Y	William H. Green.
85697	J. V. Q. T.	Sch.	1	3	Gen'l Adelbert Ames	476	452	144.5	33.0	12.0	1881	Camden, Me	do	F. S. Pendleton.
95668	J. V. R. C.	Sch.	1	3	Halcyon	293	278	133.2	32.0	10.0	1881	Eureka, Cal	San Francisco, Cal	J. H. Masterson.
85699	J. V. R. M.	Sch.	1	3	Gen. Knox	1,587	1,550	251.1	42.4	21.8	1881	Thomaston, Me	New York, N. Y	Lewis Luckenbach.
125979	J. V. R. N.	St. s.	3	2	*City of Puebla*	2,623	1,712	320.6	38.6	16.6	1881	Philadelphia, Pa	do	Pacific Coast S. S. Co.
3184	J. V. R. P.	Bk.	2	3	Benj. F. Hunt, jr	1,190	1,131	186.0	38.2	25.3	1882	Newburyport, Mass.	Boston, Mass	W. H. Chandler.
110507	J. V. R. Q.	Bkn.	1	3	Retriever	547	470	161.8	37.0	13.5	1881	Seabeck, Wash	San Francisco, Cal	Griffith-Retriever Co.
76283	J. V. R. T.	Sch.	1	3	Joseph Russ	247	235	124.0	30.0	9.6	1881	Eureka, Cal	Seattle, Wash	Robinson Codfish Co.
115813	J. V. S. F.	St. s.	2	2	*San Marcos*	2,839	2,187	317.8	39.5	21.4	1881	Chester, Pa	New York, N. Y	Mallory S. S. Co.
115814	J. V. S. G.	Sch.	1	3	Samuel B. Hubbard.	403	333	136.2	33.5	13.0	1881	New London, Conn.	Deer Isle, Me	Saml. W. Goss.
115791	J. V. S. H.	St. s.	1	2	*Samson*	159	79	108.0	22.0	10.6	1881	Camden, N. J	New Orleans, La	Board of Commissioners.
3187	J. V. S. K.	Sch.	2	3	Bessie Whiting	559	531	149.8	32.1	16.8	1882	Fort Jefferson, N. Y.	New York, N. Y	Gordon Miller.
110515	J. V. T. N.	St. s.	3	2	*Roanoke*	2,354	1,654	267.0	40.5	16.4	1882	Chester, Pa	San Francisco, Cal	Roanoke Co.
80882	J. V. W. C.	Sch.	1	3	William L. Walker	592	563	156.9	34.3	15.1	1882	Boston, Mass	New London, Conn.	Gilbert Transptn. Co.
106060	J. V. W. F.	Sch.	1	3	Abbie C. Stubbs	345	295	130.0	32.2	12.0	1882	New Haven, Conn	New York, N. Y	F. H. Colwell.
20587	J. V. W. G.	St. s.	3	2	*Queen*	2,727	1,672	331.2	38.5	21.2	1882	Philadelphia, Pa	San Francisco, Cal	Pacific Coast S. S. Co.
110521	J. V. W. L.	Sch.	1	3	Rosa Mueller	282	241	120.0	30.9	10.3	1882	East Deering, Me	Boothbay, Me	Charles C. Lewis.
106065	J. V. W. M.	Bkn.	2	3	Addie Morrill	654	595	160.0	35.3	12.0	1882	Rockport, Me	Boston, Mass	J. H. Flitner.
150255	J. V. W. R.	St. s.	1	2	*Protector*	98	49	92.9	20.0	9.8	1882	Camden, N. J	Charleston, S. C	Virginia-Carolina Chemical Co.
135566	J. V. W. T.	Sch.	1	2	Eliza Levensaler	159	141	90.1	25.3	8.9	1882	Thomaston, Me	Thomaston, Me	George Elliot.
115835	J. W. B. F.	Shp.	3	3	St. Frances	1,898	1,757	231.4	41.8	17.7	1882	Bath, Me	San Francisco, Cal	California Shipping Co.
85715	J. W. B. H.	St. s.	3	2	*Cretan*	2,350	1,651	267.0	40.5	16.4	1882	Chester, Pa	Baltimore, Md	Merchants and Miners' Transptn. Co.
115836	J. W. B. L.	Sch.	2	3	Sarah D. Fell	578	492	145.4	35.3	14.9	1882	Bath, Me	Philadelphia, Pa	Est. John R. Fell.
76311	J. W. B. M.	Sch.	1	2	John F. Miller	179	170	107.0	30.6	9.0	1882	San Francisco, Cal	San Francisco, Cal	Pacific States Trading Co.
95668	J. W. B. P.	Shp.	2	3	Henry Villard	1,552	1,452	219.2	39.8	24.1	1882	Bath, Me	do	Henry Villard Co.
95689	J. W. B. Q.	Shp.	3	3	Henry Failing	1,976	1,824	230.6	43.1	18.3	1882	do	do	California Shipping Co.
76313	J. W. B. S.	Bkn.	1	3	John Smith	588	525	159.3	37.2	14.4	1882	Port Blakeley, Wash	do	Geo. E. Billings.
135574	J. W. C. G.	Sch.	1	2	Ellen A. Swift	131	125	88.5	24.0	9.1	1882	Essex, Mass	Provincetown, Mass	J. Emmons Dyer.
126024	J. W. C. H.	Sch.	1	3	Carrie A. Norton	559	467	158.9	33.3	12.0	1882	Bath, Me	Providence, R. I	G. C. Carpenter.
20588	J. W. C. L.	Sch.	1	3	Queen	277	240	124.0	31.0	10.0	1882	San Francisco, Cal	San Francisco, Cal	Miami Lumber Co.
140530	J. W. C. P.	Sch.	2	3	David Baird	665	632	151.8	35.8	15.9	1882	Bath, Me	Philadelphia, Pa	Chas. T. Megee.
91446	J. W. C. R.	Sch.	1	3	Mary A. Hall	381	341	143.0	33.0	11.9	1882	Belfast, Me	Deer Isle, Me	Augustus O. Gross.
150253	J. W. D. L.	St. s.	2	2	Penobscot	1,414	1,244	255.0	38.0	13.0	1882	Boston, Mass	Bath, Me	Eastern S. S. Co.
91458	J. W. D. Q.	Sch.	1	2	Mary A. Fisher	116	110	95.5	26.9	6.6	1882	Sayreville, N. J	Cape Charles, Va	Wm. J. Sommers.
115845	J. W. D. V.	St. s.	2	2	*San José*	2,080	1,538	283.0	37.0	21.0	1882	Chester, Pa	New York, N. Y	Pacific Mail S. S. Co.
76339	J. W. F. T.	Sch.	1	3	Josie R. Burt	760	722	167.8	35.3	15.2	1882	Bath, Me	Fall River, Mass	Alex. E. Burt.
91465	J. W. G. B.	St. s.	2	3	Beluga	508	409	141.8	31.3	16.7	1882	do	San Francisco, Cal	Pacific Steam Whaling Co.
115856	J. W. G. K.	St. p.	2	2	Edgemont	1,409	818	241.0	37.1	14.6	1882	do	New York, N. Y	Joy S. S. Co.
135594	J. W. G. S.	Sch.	1	3	Eva A. Danenhower.	228	216	116.6	30.2	8.7	1882	Camden, N. J	Boston, Mass	Wm. Alley.
140551	J. W. G. T.	Sch.	1	3	L. A. Plummer	394	336	129.7	32.2	12.4	1882	Bath, Me	New Bedford, Mass.	Thos. Donaghy.
91469	J. W. H. B.	Sch.	1	3	M. V. B. Chase	457	380	143.3	35.0	12.5	1882	do	New York, N. Y	F. S. Pendleton.
140553	J. W. H. D.	Sch.	1	3	Lucy E. Friend	470	347	147.0	34.5	12.6	1882	Newburyport, Mass.	Gloucester, Mass	William H. Collins.
85736	J. W. H. G.	Sch.	1	3	George Taulane, jr	465	385	141.3	35.2	12.2	1882	Milton, Del	Philadelphia, Pa	Thomas Winsmore.
115863	J. W. H. L.	St. s.	2	2	*San Juan*	2,076	1,496	283.0	37.0	21.0	1882	Chester, Pa	New York, N. Y	Pacific Mail S. S. Co.
126050	J. W. H. Q.	Sch.	2	3	Charles H. Sprague.	318	260	122.0	30.7	9.5	1882	Madison, Conn	Providence, R. I	Security Co.
115865	J. W. K. B.	Sch.	1	3	Susie P. Oliver	272	236	128.6	32.3	9.2	1882	Bucksport, Me	Bangor, Me	Asa Tower.
100312	J. W. K. G.	Sch.	1	2	Ivy	142	135	102.5	28.8	8.8	1882	San Francisco, Cal	San Francisco, Cal	Morris Marcus.
140556	J. W. K. H.	Sch.	1	2	Lily	142	135	102.5	28.8	8.8	1882	do	do	Joseph Knowland.
91475	J. W. K. L.	Sch.	1	3	Mary Dodge	243	230	120.0	32.8	9.0	1882	Eureka, Cal	do	Montesano Shipping Co.

Digitized by Google

SEAGOING Vessels, arranged in the Order of Signal Letters—Continued.

[Steel vessels in SMALL CAPITALS, iron vessels in *italics*.]

Official No.	Signal letters.	Rig.	Decks.	Masts.	Name of vessel.	Gross tonnage.	Net tonnage.	Length.	Breadth.	Depth.	When built.	Where built.	Home port (where permanent document issues).	Name of managing or principal owner.
								Feet.	*Feet.*	*Feet.*				
130235	J. W. K. M.	Bkn.	1	3	Newsboy	588	509	168.0	38.0	13.9	1882	San Francisco, Cal.	San Francisco, Cal.	E. B. Smith.
135608	J. W. K. P.	St. p.	2	0	Eutaw	547	503	156.0	29.8	7.8	1882	Charleston, S. C.	Charleston, S. C.	Charleston S. S. Co.
85741	J. W. K. Q.	Sch.	1	3	George H. Ames	443	378	150.0	34.0	11.6	1882	Waldoboro, Me.	Boston, Mass	Morris W. Child.
106109	J. W. K. S.	Sch.	2	3	Annie F. Conlon	591	519	147.6	34.5	16.9	1882	Portsmouth, N. H.	Portsmouth, N. H.	F. R. Garrett.
85742	J. W. L. C.	St. s.	1	3	Goldsboro	681	486	188.6	28.0	8.1	1882	Philadelphia, Pa.	New York, N. Y.	Clyde S. S. Co.
120503	J. W. L. K.	Sch.	1	3	F. C. Pendleton	408	340	145.7	33.2	12.3	1882	Bangor, Me.	Bangor, Me.	J. H. Crosby.
8220	J. W. L. M.	Sch.	1	3	Beulah Land	165	157	122.0	23.7	8.0	1882	Bridgeton, N. J.	Crisfield, Md	W. J. Knowles.
135614	J. W. L. N.	Sch.	1	3	Emma S. Briggs	294	244	123.7	33.0	9.0	1882	Wiscasset, Me	Bath, Me	J. M. Haynes.
95715	J. W. L. P.	Sch.	1	3	Harry Prescott	433	411	140.0	34.0	11.6	1882	Bath, Me	New Haven, Conn.	E. H. Weaver.
130240	J. W. L. S.	Sch.	2	3	Nantasket	655	567	155.6	34.9	13.0	1882	Waldoboro, Me.	Boston, Mass	D. S. Emery.
76354	J. W. M. B.	Bkn.	1	3	Mary Barry	608	506	151.1	33.5	12.4	1882	East Deering, Me.	do	J. H. Conant & Co.
150267	J. W. M. F.	Sch.	1	3	Penobscot	358	306	135.6	32.4	11.1	1882	Belfast, Me	Belfast, Me	F. C. Pendleton.
95717	J. W. M. H.	Bk.	1	3	Hesper	695	602	172.0	38.4	14.8	1882	Port Blakeley, Wash	San Francisco, Cal.	Abraham Hallowning.
120508	J. W. M. R.	Sch.	1	3	Fanny Dutard	265	252	126.5	31.0	10.8	1882	San Francisco, Cal.	Pt. Townsend, Wash	J. A. Matheson.
76358	J. W. M. T.	Shp.	2	3	John Currier	1,945	1,812	235.8	42.8	26.8	1882	Newburyport, Mass.	San Francisco, Cal.	California Shipping Co.
8223	J. W. M. V.	Shp.	2	3	Berlin	1,634	1,416	222.5	40.0	24.6	1882	Phippsburg, Me	Portland, Oreg	Alaska-Portland Packing Ass'n.
110554	J. W. N. C.	Sch.	1	2	Harold Blekum	192	185	112.5	30.5	8.9	1882	Eureka, Cal	Seattle, Wash	Thomas J. King.
106117	J. W. N. F.	Shp.	3	3	Abner Coburn	1,972	1,878	225.0	43.2	18.5	1882	Bath, Me	San Francisco, Cal.	California Shipping Co.
145320	J. W. N. G.	St. s.	3	2	*Persian*	2,677	1,890	280.0	40.7	15.8	1882	Chester, Pa.	Baltimore, Md.	Merchants and Miners' Transptn. Co.
100316	J. W. N. H.	*Sch.	1	3	I. F. Chapman	2,146	1,995	237.5	42.7	19.2	1882	Bath, Me	New York, N. Y.	Thomas J. Scully.
126068	J. W. N. K.	Sch.	1	3	Carrie Strong	473	412	151.0	35.3	12.2	1882	Thomaston, Me.	Thomaston, Me	Thomas W. Dunn.
157081	J. W. N. P.	Bkn.	1	3	Daisy Read	468	364	136.3	33.1	13.0	1882	Harrington, Me	New York, N. Y.	John Swan.
135626	J. W. N. R.	St. s.	3	2	*Excelsior*	3,542	1,876	340.0	42.5	23.5	1882	Wilmington, Del	do	Southern Pacific Co.
76359	J. W. N. T.	Bkn.	1	3	J. B. Rabel	450	389	143.9	33.2	12.4	1882	Columbia Falls, Me.	do	Wm. H. Swan.
76362	J. W. P. D.	Bkn.	1	3	J. M. Griffith	686	529	162.5	39.6	13.5	1882	Seabeck, Wash	San Francisco, Cal.	Griffith-Retriever Co.
157084	J. W. P. H.	Sch.	2	3	Daylight	660	571	157.2	35.4	15.9	1882	Belfast, Me	New Haven, Conn.	L. Armstrong.
126070	J. W. P. Q.	Shp.	3	3	Charles E. Moody	2,003	1,734	233.9	43.4	18.2	1882	Bath, Me	San Francisco, Cal.	Henry Nelson.
100319	J. W. P. S.	Sch.	1	3	Isaiah K. Stetson	313	271	136.9	31.3	10.3	1882	Brewer, Me	New York, N. Y.	Coastwise Transptn. Co.
91507	J. W. Q. C.	Sch.	1	2	Maid of Orleans	180	171	110.2	29.5	9.8	1882	San Francisco, Cal.	Seattle, Wash	Seattle-Alaska Fish Co.
140580	J. W. Q. L.	Sch.	1	2	Lizzie Colby	150	142	95.9	24.0	9.2	1882	Essex, Mass.	Pt. Townsend, Wash.	C. H. Black.
135632	J. W. Q. P.	Sch.	1	2	Ella Clifton	108	92	89.0	23.9	7.3	1872	St. John, N. B	Machias, Me	J. D. Leighton.
115889	J. W. Q. S.	Sch.	1	3	Stephen G. Loud	499	401	157.0	34.0	12.5	1882	Waldoboro, Me.	Waldoboro, Me.	Asa S. Reed.
130057	J. W. Q. T.	St. s.	1	2	*North America*	289	144	130.0	28.2	14.0	1876	Camden, N. J.	Philadelphia, Pa	North American Wrecking Co.
95726	J. W. R. B.	Sch.	1	3	Horace P. Shares	413	392	142.2	35.0	11.8	1882	New Haven, Conn.	New Haven, Conn.	E. H. Weaver.
140582	J. W. R. D.	Sch.	2	3	Linah C. Kaminski	443	421	132.3	33.2	14.4	1882	Bath, Me	New York, N. Y.	C. M. Newins.
76369	J. W. R. H.	Sch.	1	3	Laura Haldt	522	452	152.5	35.0	13.5	1882	Wilmington, Del	Philadelphia, Pa	Haldt & Cummins.
80935	J. W. R. K.	Shp.	3	3	W. F. Babcock	2,130	1,993	240.8	43.8	19.3	1882	Bath, Me	San Francisco, Cal.	Charles R. Bishop.
126076	J. W. R. L.	St. s.	3	2	*Chattahoochee*	2,676	1,887	280.0	40.7	15.8	1882	Chester, Pa.	Savannah, Ga	Ocean S. S. Co.
126077	J. W. R. M.	Sch.	1	3	Charlotte T. Sibley	376	358	140.2	32.4	10.8	1882	Belfast, Me	Belfast, Me	F. C. Pendleton.
126078	J. W. R. T.	Sch.	1	2	Chas. G. Joyce	122	116	97.9	26.9	7.6	1882	Baltimore, Md.	Baltimore, Md.	T. W. Wheatley.
95730	J. W. R. V.	Sch.	1	3	Harold B. Cousens	379	360	139.0	34.0	11.6	1882	Boston, Mass	Boston, Mass	Leonard C. Hewson.
120523	J. W. S. F.	Sch.	1	3	Florence Leland	343	284	137.2	32.3	10.8	1882	Camden, Me.	Deer Isle, Me.	A. O. Gross.
80940	J. W. S. R.	Sch.	1	3	William Renton	447	376	148.4	36.4	11.9	1882	Port Blakeley, Wash	San Francisco, Cal.	Morris Marcus.
8226	J. W. S. V.	Sch.	1	3	Beulah	356	339	146.0	35.5	10.9	1882	San Francisco, Cal.	do	Joseph Knowland.
91519	J. W. T. H.	Sch.	1	2	Modoc	189	180	99.8	29.4	8.5	1882	Columbia Falls, Me.	Machias, Me	E. I. White.
80945	J. W. T. K.	Sch.	1	3	Winchester	303	241	128.2	30.3	9.1	1882	Bath, Me	Mt. Desert Ferry, Me	J. A. Rodick.
115899	J. W. T. M.	Sch.	1	3	Susan N. Pickering	336	319	135.0	32.0	10.8	1882	Belfast, Me	Deer Isle, Me	E. L. Haskell.
115901	J. W. T. Q.	Sch.	2	3	Edward G. Hight	491	467	132.5	34.5	16.9	1883	Pettys Island, N. J.	Baltimore, Md.	G. R. Heffner.
80950	J. W. V. L.	Sch.	1	3	William T. Donnell	538	482	149.1	34.2	14.6	1883	Bath, Me	New York, N. Y.	A. H. Bull.
130249	J. W. V. M.	St. s.	3	2	*Nacoochee*	2,680	1,905	280.0	40.7	15.8	1882	Chester, Pa.	Savannah, Ga.	Ocean S. S. Co.
120531	J. W. V. Q.	St. s.	2	2	*Finance*	2,603	1,649	295.0	38.4	23.4	1882	do	New York, N. Y.	Panama R. R. Co.
95737	J. W. V. S.	Sch.	2	3	Herald	499	474	144.0	33.3	12.2	1883	Belfast, Me.	do	John V. Barnes.
126089	K. B. C. F.	Sch.	1	3	Carrie A. Bucknam	287	235	128.0	29.2	10.5	1882	Verona, Me	Bucksport, Me.	A. F. Stubbs.
85766	K. B. C. G.	Sch.	1	3	Georgie L. Drake	465	398	143.3	35.1	12.3	1883	Bath, Me	Philadelphia, Pa	Walter Bateman.
76386	K. B. C. M.	Sch.	1	3	John R. Penrose	455	432	148.0	34.6	12.2	1883	Milford, Del.	do	Stetson & Winsmore.
76389	K. B. C. Q.	St. s.	2	3	Jeanie	1,071	862	186.3	37.9	18.8	1883	Bath, Me	Seattle, Wash	J. E. Pharo.
8234	K. B. C. W.	Sch	1	2	Bertha D. Nickerson	143	89	100.0	24.6	9.4	1883	Boothbay, Me	New Bedford, Mass.	James F. Avery.
106145	K. B. D. J.	St. s.	2	2	*Advance*	2,604	1,650	295.0	38.4	23.4	1883	Chester, Pa.	New York, N. Y.	Panama R. R. Co.
85770	K. B. D. M.	Shp.	2	3	Governor Robie	1,712	1,481	224.1	41.0	23.8	1883	Bath, Me	San Francisco, Cal.	Cal. Shipping Co.
157091	K. B. D. P.	Sch.	1	3	Dora Bluhm	330	315	133.7	33.3	10.5	1883	Port Blakeley, Wash	do	Pacific States Trading Co.
115914	K. B. D. R.	Sch.	1	3	Sailor Boy	328	316	139.3	33.8	12.8	1883	South Bend, Wash.	do	S. H. Harmon Lumber Co.
150280	K. B. D. V.	St. p.	1	0	*Pilgrim*	3,483	2,512	372.0	50.0	15.6	1882	Chester, Pa.	Fall River, Mass.	Consolidated Railway Co.
76397	K. B. F. L.	Sch.	1	2	John A. Matheson	154	110	98.4	24.4	9.5	1883	Essex, Mass.	Baltimore, Md.	Dix & Wilkins.
80954	K. B. F. M.	Shp.	3	3	William H. Smith	1,978	1,785	232.4	43.3	18.5	1883	Bath, Me	San Francisco, Cal.	California Shipping Co.
95749	K. B. F. W.	Sch.	1	3	Hattie H. Barbour	301	266	121.5	32.5	11.6	1883	Brewer, Me	Bangor, Me	Charles A. Barbour.

Digitized by Google

SEAGOING Vessels, arranged in the Order of Signal Letters—Continued.

[Steel vessels in SMALL CAPITALS, iron vessels in *italics*.]

Official No.	Signal letters.	Rig.	Decks.	Masts.	Name of vessel.	Gross tonnage.	Net tonnage.	Length.	Breadth.	Depth.	When built.	Where built.	Home port (where permanent document issues).	Name of managing or principal owner.
								Feet.	*Feet.*	*Feet.*				
126113	K. B. G. D.	Sch.	1	3	Charles H. Wolston.	350	287	133.0	30.3	10.8	1883	Bath, Me	Bath, Me	F. J. Hinckley.
95752	K. B. G. L.	Sch.	1	2	Herbert	114	108	91.6	26.1	6.5	1883	East Boston, Mass	Gloucester, Mass	Rockport Granite Co.
135676	K. B. G. M.	Sch.	2	3	Emma F. Angell	862	819	174.9	37.3	15.4	1883	Bath, Me	Fall River, Mass	H. H. Church.
135677	K. B. G. P.	Sch.	1	3	Edna A. Pogue	162	154	121.0	23.8	8.2	1883	Cedarville, N. J	Philadelphia, Pa	James Gallagher.
135679	K. B. G. Q.	Sch.	1	3	Evie B. Hall	425	360	148.0	33.9	11.5	1883	Waldoboro, Me	Rockland, Me	I. L. Snow & Co.
91554	K. B. G. T.	St. s.	3	2	*Mariposa*	3,158	1,939	314.0	41.0	17.3	1883	Philadelphia, Pa	San Francisco, Cal.	Oceanic S. S. Co.
80961	K. B. H. J.	Sch.	1	3	W. E. & W. L. Tuck	416	395	142.5	34.0	13.2	1883	Boston, Mass	Eastport, Me	George B. Dunn.
130259	K. B. H. N.	St. s.	2	3	Narwhal	523	389	149.5	32.0	17.0	1883	San Francisco, Cal.	San Francisco, Cal.	Pacific Steam Whaling Co.
135683	K. B. H. R.	Sch.	1	2	Edith McIntyre	160	96	99.4	24.9	9.5	1883	Bath, Me	Boothbay, Me	Baldwin Fish Co.
145331	K. B. H. W.	Sch.	2	3	Thomas G. Smith	513	487	143.2	34.5	14.9	1883	Wilmington, Del	Philadelphia, Pa	Albert D. Cummins.
91562	K. B. J. C.	Sch.	2	3	Maude Sherwood	638	545	156.7	35.1	17.4	1883	Newburyport, Mass.	Boston, Mass	Z. S. Doane.
145333	K. B. J. D.	Shp.	2	3	*Tillie E. Starbuck*	2,025	1,829	257.0	42.5	23.1	1883	Chester, Pa	San Francisco, Cal.	Tillie E. Starbuck Co.
140616	K. B. J. G.	Sch.	2	3	Lewis K. Cottingham.	524	464	142.5	34.0	13.1	1883	Camden, N. J	Philadelphia, Pa	George May.
140619	K. B. J. L.	Sch.	1	3	Lillebonne	218	207	122.7	31.6	9.2	1883	Eureka, Cal	San Francisco, Cal.	John Pederson.
91569	K. B. J. V.	Sch.	1	2	Marguerite	108	81	88.0	23.5	8.4	1883	Essex, Mass	Boston, Mass	Charles S. Waldo.
106174	K. B. L. C.	Bkn.	2	3	Arlington	592	507	144.5	34.4	12.4	1883	Bucksport, Me	do	D. S. Emery.
91570	K. B. L. H.	Sch.	1	3	Mattie J. Alles	229	190	120.8	30.0	8.9	1883	Yarmouth, Me	Portland, Me	George H. Crockett.
126138	K. B. L. N.	Bkn.	1	3	City of Papeete	389	370	145.6	32.1	12.6	1883	Fairhaven, Cal	San Francisco, Cal.	Alaska Codfish Co.
91573	K. B. L. P.	St. s.	1	2	Merida	517	357	179.3	33.6	12.0	1880	Philadelphia, Pa	Wilmington, Del	Atlantic and Caribbean St. Nav. Co.
115986	K. B. L. Q.	Sch.	1	3	Scotia	406	347	138.3	33.4	12.0	1883	Belfast, Me	Belfast, Me	F. C. Pendleton.
91574	K. B. L. R.	Sch.	2	3	Mary B. Wellington.	426	365	129.7	31.0	15.1	1883	New Bedford, Mass.	Boston, Mass	Harrington, King & Co.
150298	K. B. L. S.	Sch.	1	2	Parkersburg	123	117	100.0	31.0	6.5	1883	Parkersburg, Oreg.	San Francisco, Cal.	Charles F. Doe.
126139	K. B. L. V.	St. s.	2	2	City of Gloucester	560	395	142.5	28.0	11.6	1883	Brooklyn, N. Y	Boston, Mass	Boston and Gloucester S. S. Co.
80972	K. B. M. C.	Sch.	1	2	Woodbury M. Snow.	107	102	73.4	21.4	7.5	1883	Rockland, Me	Rockland, Me	R. K. Snow.
76420	K. B. M. J.	Sch.	1	3	John H. May	363	319	136.2	34.0	10.4	1883	Milford, Del	Philadelphia, Pa	Henry D. May.
106184	K. B. M. L.	St. s.	3	2	*Alameda*	3,158	1,939	314.0	41.0	17.3	1883	Philadelphia, Pa	San Francisco, Cal.	Oceanic S. S. Co.
120553	K. B. M. Q.	Sch.	2	3	Fortuna	612	534	151.4	34.5	14.5	1883	Boston, Mass	New London, Conn.	Gilbert Transportation Co.
85796	K. B. M. S.	Sch.	1	2	Glen	127	121	106.6	29.0	8.3	1883	Marshfield, Oreg	San Francisco, Cal.	Pacific States Trading Co.
106185	K. B. M. V.	Sch.	1	3	Alice B. Phillips	621	451	160.6	35.8	16.5	1883	Portsmouth, N. H	New Haven, Conn.	Benedict-Manson Marine Co.
76425	K. B. N. G.	Sch.	1	3	John M. Brown	452	370	147.0	35.0	12.0	1883	New Haven, Conn.	do	E. H. Weaver.
130270	K. B. N. H.	Sch.	1	3	Nellie W. Craig	492	468	146.0	35.4	14.0	1883	Port Jefferson, N. Y.	New York, N. Y	Henry P. Havens.
76428	K. B. N. P.	Sch.	1	3	Jessie Lena	347	279	136.6	32.1	11.0	1883	Belfast, Me	Boston, Mass	Maine Transportation Co.
80981	K. B. N. Q.	Shp.	2	3	William H. Macy	2,202	2,088	254.9	43.2	28.3	1883	Rockport, Me	San Francisco, Cal.	J. C. Eschen.
85800	K. B. N. R.	St. s.	1	2	Culligan	1,748	1,464	263.0	39.1	22.0	1883	West Bay City, Mich	Buffalo, N. Y	Hope Transit Co.
76432	K. B. N. S.	Sch.	2	3	John Rose	626	552	161.0	35.0	15.1	1883	Wilmington, Del	Philadelphia, Pa	Joseph W. Wilson.
140640	K. B. N. T.	St. s.	2	2	*Lampasas*	2,942	2,236	329.0	45.5	21.5	1883	Chester, Pa	New York, N. Y	Mallory S. S. Co.
110599	K. B. N. W.	Sch.	1	3	R. D. Spear	352	299	138.4	32.9	10.3	1883	Bowdoinham, Me	Eastport, Me	George B. Dunn.
110600	K. B. P. F.	Sch.	1	2	Rover	126	119	92.5	26.3	8.0	1883	Cambridge, Md	Baltimore, Md	George F. Seward.
145343	K. B. P. J.	St. s.	2	3	Thrasher	671	502	144.6	31.5	16.4	1883	Bath, Me	San Francisco, Cal.	Pacific Steam Whaling Co.
95768	K. B. P. L.	Sch.	1	3	Harold C. Beecher	363	306	127.0	33.0	12.4	1883	Madison, Conn	New York, N Y	Edwin S. Pendleton.
14419	K. B. P. Q.	Sch.	1	3	Kate B. Ogden	625	541	148.0	35.0	16.1	1883	Millbridge, Me	do	A. J. Newberry.
155081	K. B. P. R.	Bk.	2	3	Onaway	932	885	173.9	36.2	20.0	1883	Yarmouth, Me	Boston, Mass	Crowell & Thurlow.
145845	K. B. P. W.	Sch.	1	3	Thomas L. James	396	329	143.9	35.0	11.0	1883	New Haven, Conn.	New York, N. Y	Geo. E. Hammond.
130274	K. B. Q. C.	St. s.	1	2	Henry C. Rowe	220	135	120.6	23.4	8.5	1883	Port Jefferson, N. Y.	New Haven, Conn.	Henry C. Rowe & Co.
106196	K. B. Q. D.	Sch.	1	3	Annie Ainslie	308	250	128.2	31.8	10.1	1883	Philadelphia, Pa	Richmond, Va.	George L. Currie.
80987	K. B. Q. H.	Sch.	1	3	Warner Moore	443	354	143.3	33.5	15.1	1883	Newburyport, Mass.	do	John Chamberlin.
115944	K. B. Q. M.	Sch.	2	3	Susie H. Davidson	546	482	149.7	35.3	14.3	1883	Camden, N. J	New York, N. Y	F. S. Pendleton.
106198	K. B. Q. R.	St. s.	2	2	*Alamo*	2,942	2,236	329.0	40.5	21.5	1883	Chester, Pa	do	Mallory S. S. Co.
106199	K. B. Q. S.	Sch.	2	4	Maud B. Krum	687	653	159.1	35.5	16.7	1883	Bath, Me	Boston, Mass	Theo. G. Krum.
14420	K. B. Q. V.	St. p.	1	0	*Kingston*	1,064	813	193.5	36.0	13.3	1883	Newburgh, N. Y	New York, N. Y	West Shore R. R. Co.
135714	K. B. Q. W.	Sch.	1	3	Edward Stewart	398	353	140.9	33.1	12.2	1883	Brewer, Me	Bangor, Me	E. & I. K. Stetson.
115949	K. B. R. F.	Bk.	2	3	St. James	1,578	1,453	218.5	41.3	23.7	1883	Bath, Me	San Francisco, Cal.	California Shipping Co.
106208	K. B. R. Q.	Sch.	1	3	Anne Lord	287	246	125.0	32.7	9.9	1883	Brewer, Me	Thomaston, Me	Frank W. Russell.
140656	K. B. R. T.	Sch.	1	3	Lizzie H. Partrick	471	412	146.5	34.0	14.0	1883	Milford, Del	Boston, Mass	Wm. F. Breen.
14422	K. B. S. C.	*Sch.	1	3	Kennebec	2,048	1,850	237.7	43.3	26.0	1883	Bath, Me	New York, N. Y	Seaboard Transportation Co.
126164	K. B. S. L.	Sch.	1	3	Charles C. Lister	280	266	127.0	33.0	9.3	1883	Milford, Del	Wilmington, Del	S. W. Hall.
106218	K. B. S. W.	Sch.	1	3	Abbie S. Walker	190	154	103.7	28.7	8.5	1883	Jonesboro, Me	Vinalhaven, Me	H. M. Noyes.
95777	K. B. T. J.	Sch.	2	3	Helen G. Moseley	566	502	146.1	34.3	16.5	1883	Belfast, Me	Boston, Mass	J. G. Moseley.
135732	K. B. T. N.	Sch.	1	3	Emily F. Northam	332	315	131.2	33.0	10.5	1883	Portland, Conn	New York, N. Y	Hermon B. Homan.
135733	K. B. T. P.	Sch.	2	3	Elsie A. Bayles	296	252	115.5	30.5	14.0	1883	Port Jefferson, N. Y.	Bangor, Me	Fred W. Ayer.
95781	K. B. V. H.	Sch.	1	3	Henrietta J. Powell.	316	244	132.3	30.3	9.4	1883	Bath, Me	Gulfport, Miss	John Albert.
110610	K. B. V. R.	Bkn.	2	3	Rachel Emery	673	580	167.1	35.3	17.4	1883	Waldoboro, Me	Boston, Mass	D. S. Emery.
3270	K. B. V. T.	Shp.	3	3	Benj. F. Packard	2,156	2,013	244.2	43.3	18.2	1883	Bath, Me	Bath, Me	Arthur Sewall.
126169	K. B. W. D.	Sch.	1	3	Crescent	465	400	150.8	34.8	12.4	1883	New London, Conn.	Newburyport, Mass.	Thomas B. Mehaffy.

Digitized by Google

SEAGOING Vessels, arranged in the Order of Signal Letters—Continued.

[Steel vessels in SMALL CAPITALS, iron vessels in *italics*.]

Official No.	Signal letters.	Rig.	Decks.	Masts.	Name of vessel.	Gross tonnage.	Net tonnage.	Length.	Breadth.	Depth.	When built.	Where built.	Home port (where permanent document issues).	Name of managing or principal owner.
								Feet.	*Feet.*	*Feet.*				
100344	K. B. W. J.	Sch.	1	3	Humarock	455	399	133.5	33.4	14.3	1883	Columbia Falls, Me.	Philadelphia, Pa	Wm. H. Megee.
76473	K. B. W. L.	Sch.	1	3	Jessie Minor	261	219	129.0	32.5	9.2	1883	Fairhaven, Cal	Eureka, Cal	I. Minor.
115972	K. C. B. H.	Bk.	3	3	Servia	1,866	1,736	234.1	41.1	18.1	1883	Bath, Me	San Francisco, Cal	Henry Nelson.
126177	K. C. B. J.	Sch.	2	3	Brookline	541	485	139.0	35.0	14.9	1883	Mauricetown, N. J	Boston, Mass	Cyrus Baker.
91643	K. C. B. M.	Sch.	1	3	Manie Saunders	279	234	125.0	32.0	8.6	1883	Marshallville, N. J	Richmond, Va	George L. Currie.
126150	K. C. B. Q.	St. p.	1	0	*State of New York*	807	564	203.0	32.4	10.5	1883	Wyandotte, Mich	Cleveland, Ohio	T. F. Newman.
106238	K. C. B. S.	Sch.	1	3	A. B. Sherman	611	510	154.5	35.5	15.4	1883	Boston, Mass	Philadelphia, Pa	E. P. Johnson.
91645	K. C. B. T.	Sch.	1	3	Mattie Newman	354	282	140.6	34.0	9.8	1883	Yorktown, Va	Tuckerton, N. J	Wm. T. Loveland.
115975	K. C. D. G.	Bk.	2	3	Harvard	1,603	1,435	218.7	39.9	24.2	1884	Brunswick, Me	Boston, Mass	Charles R. Bergman.
106247	K. C. D. J.	St. s.	1	2	*Aries*	114	57	89.5	20.1	9.0	1884	Philadelphia, Pa	New London, Conn.	Thames Tow Bt. Co.
126190	K. C. D. L.	Sch.	1	3	City of Baltimore	357	286	137.9	33.4	9.4	1884	Bath, Me	Tampa, Fla	Joseph Zimmerman.
126191	K. C. D. M.	St. s.	1	2	*Charles F. Mayer*	1,218	885	236.5	37.0	18.5	1884	Wilmington, Del	Baltimore, Md	Consolidation Coal Co
115979	K. C. D. R.	St. s.	2	3	*Santa Rosa*	2,416	1,335	326.5	40.9	20.7	1884	Chester, Pa	San Francisco, Cal	Pacific Coast S. S. Co.
110478	K. C. F. V.	Sch.	1	2	Ruth	89	85	89.4	23.6	8.7	1881	Noank, Conn	New London, Conn.	R. R. Morgan.
76484	K. C. H. F.	Sch.	1	3	John L. Treat	500	436	155.0	34.0	11.5	1884	Madison, Conn	Marblehead, Mass	Chas. H. Barnes.
95792	K. C. H. V.	Sch.	1	3	H. S. Lanfair	402	346	138.0	32.7	10.0	1884	Baltimore, Md	Tuckerton, N. J	E. A. Bragg.
91663	K. C. H. W.	Sch.	1	3	Maud H. Dudley	392	327	139.3	33.2	10.7	1884	Bath, Me	Bath, Me	Frederick J. Hinckley.
106260	K. C. J. T.	St. s.	2	3	Al-Ki	1,259	888	200.1	38.2	23.3	1884	do	San Francisco, Cal	Pacific Coast S. S. Co.
140691	K. C. J. W.	Sch.	2	3	Luther T. Garretson	572	491	146.0	34.6	15.6	1884	Millville, N. J	Boston, Mass	J. M. Ward.
14427	K. C. L. B.	St. s.	2	2	Karluk	321	247	125.6	27.0	14.2	1884	Benicia, Cal	San Francisco, Cal	Leon Blum.
85837	K. C. L. D.	Sch.	2	3	Glad Tidings	654	602	159.2	33.1	17.0	1883	Belfast, Me	New London, Conn.	Thomas Foran.
135768	K. C. L. S.	Sch.	1	3	Elizabeth Gilbert	576	482	148.3	35.0	12.6	1884	Bath, Me	do	Gilbert Transpt. Co.
126216	K. C. M. B.	* Sch.	1	4	Sterling	2,364	2,291	245.3	41 7	29.1	1884	Richmond, Me	New York, N. Y	Baker Transfer Co.
3282	K. C. M. F.	Sch.	1	3	Bradford C. French	968	797	184.3	37.5	19.2	1884	Kennebunk Pt., Me.	Boston, Mass	P. H. Crowell.
157125	K. C. M. J.	Sch.	1	3	Dora Allison	339	275	134.5	33.7	10.1	1884	Tottenville, N. Y	Richmond, Va	Geo. L. Currie.
120581	K. C. M. R	Sch.	2	3	Malden	537	458	144.5	34.8	15.1	1884	Camden, N. J	Boston, Mass	L. K. Thurlow.
126223	K. C. M. T.	St. s.	2	2	Coos Bay	544	403	180.5	27.0	14.0	1884	Marshfield, Oreg	San Francisco, Cal	Pacific Coast S. S. Co.
95808	K. C. M. V.	St. s.	3	2	*H. F. Dimock*	2,625	1,786	271.8	41.6	19.2	1884	Philadelphia, Pa	Bath, Me	Metropolitan S. S. Co.
91688	K. C. N. M.	Sch.	2	3	Margaret A. May	586	458	143.2	34.3	15.5	1884	Wilmington, Del	Philadelphia, Pa	Wm. C. May.
81039	K. C. N. Q.	Sch.	1	3	Warren Adams	667	587	163.4	35.1	13.1	1884	Bowdoinham, Me	Jacksonville, Fla	John C. L'Engle.
126230	K. C. N. S.	Sch.	2	3	Charles W. Church	844	718	179.3	37.9	15.5	1884	Bath, Me	Fall River, Mass	J. H. Church.
95810	K. C. N. V.	Sch.	1	2	Hannah F. Carleton	225	189	108.3	30.0	10.6	1884	Pembroke, Me	Bangor, Me	Horace A. Stone.
95814	K. C. P. J.	Sch.	1	3	Henry Crosby	411	346	144.6	3.5	12.7	1884	Brewer, Me	do	Henry Lord.
126241	K. C. P. L.	St. s.	2	2	*City of Topeka*	1,057	746	198.0	35.2	18.0	1884	Chester, Pa	New York, N. Y	Pacific Coast Co.
95815	K. C. P. M.	Sch.	1	3	Hattie Dunn	435	365	145.1	35.1	11.6	1884	Thomaston, Me	Thomaston, Me	T. W. Dunn.
106286	K. C. P. N.	Sch.	1	3	A. & M. Carlisle	350	302	135.4	32.6	10.8	1884	Milford, Del	Philadelphia, Pa	George May.
76514	K. C. P. V.	Sch.	2	3	James Rothwell	498	473	151.1	35.0	14.3	1884	Yarmouth, Me	Boston, Mass	Harrington, King & Co.
140717	K. C. P. W.	Sch.	2	3	Loring C. Ballard	660	627	149.6	35.4	18.4	1884	Bath, Me	do	Garfield & Proctor Coal Co.
91705	K. C. Q. H.	St. s.	1	3	Herman	410	229	131.3	29.9	12.2	1884	do	San Francisco, Cal	H. Liebes & Co.
120591	K. C. Q. J.	St. s.	1	2	*Theodore Weems*	926	563	204.3	33.2	16.2	1884	Philadelphia, Pa	Baltimore, Md	Baltimore and Carolina S. S. Co.
150335	K. C. Q. M.	Sch.	1	3	Pardon G. Thomson	171	162	110.6	27.5	9.1	1884	Kennebunk Pt., Me.	New York, N. Y	Frederick E. Scammell.
95818	K. C. Q. S.	Sch.	1	2	Hattie and Lottie	101	96	85.0	22.6	8.7	1884	Essex, Mass	Providence, R. I	John Z. Silva.
135800	K. C. R. G.	St. s.	3	4	*El Paso*	3,531	2,561	331.8	42.6	22.6	1884	Philadelphia, Pa	New York, N. Y	Southern Pacific Co.
116013	K. C. R. H.	St. s.	1	2	*Sea Lion*	185	92	107.0	22.0	13.0	1884	Camden, N. J	San Francisco, Cal	Shipowners' and Merchants' Tugboat Co.
106307	K. C. R. L.	Bkn.	2	3	Allanwilde	638	564	153.9	34.0	12.2	1884	Verona, Me	Boston, Mass	D. S. Emery.
91713	K. C. R. M.	Sch.	1	3	Mary B. Judge	472	399	144.6	35.3	12.2	1884	Milton, Del	Philadelphia, Pa	James Hughes.
126260	K. C. R. N.	Sch.	1	3	Carrie C. Ware	185	155	105.4	28.7	8.4	1884	Cherryfield, Me	Machias, Me	D. J. Sawyer.
3298	K. C. R. P.	Sch.	1	3	Bessie Brown	260	220	123.8	32.3	9.5	1884	Bethel, Del	Richmond, Va	George L. Currie.
3299	K. C. R. Q.	Sch.	1	3	Bertie Minor	273	230	130.3	32.5	9.8	1884	Fairhaven, Cal	Eureka, Cal	F. O. Raven.
76534	K. C. R. S.	Sch.	2	3	James B. Jordan	722	663	162.7	35.5	17.7	1884	Thomaston, Me	Machias, Me	O. B. Falkenham.
130317	K. C. R. V.	Sch.	1	3	Nettie Shipman	338	287	118.3	35.0	10.0	1884	Port Jefferson, N. Y	New York, N. Y	D. J. Leary.
110655	K. C. S. M.	St. s.	1	2	*Relief*	204	102	112.0	22.5	12.6	1884	Philadelphia, Pa	San Francisco, Cal	J. D. Spreckels & Bros. Co.
106318	K. C. S. Q.	*Sch.	1	3	A. G. Ropes	2,438	2,328	258.2	44.7	28.4	1884	Bath, Me	New York, N. Y	Lewis Luchenbach.
85868	K. C. S. W.	Bk.	2	3	George Curtis	1,837	1,680	240.7	42.4	25.2	1884	Waldoboro, Me	San Francisco, Cal	George Curtis Co.
135814	K. C. T. D.	St. s.	3	4	*El Dorado*	3,531	2,561	331.8	42.6	22.6	1884	Philadelphia, Pa	New York, N. Y	Southern Pacific Co.
126266	K. C. T. H.	Sch.	2	3	Chas. H. Valentine	639	535	159.0	35.0	15.8	1884	New Haven, Conn	do	S. K. J. Thompson.
130322	K. C. T. L.	Sch.	1	3	Norombega	310	266	137.5	32.0	9.5	1884	Verona, Me	Boston, Mass	Maine Transportation Co.
135823	K. C. T. Q.	Sch.	2	3	Marie F. Cummins	548	489	147.7	34.9	15.0	1884	Mauricetown, N. J	Philadelphia, Pa	Alexander G. Sparks.
95832	K. C. T. S.	Sch.	2	3	Harriet C. Kerlin	517	458	143.0	35.0	14.7	1884	Leesburg, N. J	Newport, R. I	Stephen H. Caswell.
116028	K. C. T. V.	Sch.	1	3	Sallie I'on	550	478	143.8	34.7	12.8	1884	Searsport, Me	Philadelphia, Pa	E. G. Taulane.
76549	K. C. T. W.	Sch.	2	3	John J. Hanson	628	556	149.0	34.4	17.5	1885	Bath, Me	Portsmouth, N. H	B. Frank Nealley.
116029	K. C. V. D.	St. s.	3	2	*Seneca*	2,729	1,911	271.5	40.0	16.4	1884	Chester, Pa	New York, N. Y	N. Y. and Cuba Mail S. S. Co.
76550	K. C. V. G.	*Sch.	2	3	Julia Rollins	616	569	146.4	34.9	16.9	1884	Baltimore, Md	Philadelphia, Pa	Henry W. Cook.
145394	K. C. V. J.	Sch.	2	3	T. W. Dunn	707	634	163.3	35.4	16.6	1884	Thomaston, Me	Thomaston, Me	George Elliott.
126269	K. C. V. M.	St. s.	4	3	*Chatham*	2,728	1,909	265.4	40.0	15.6	1885	Philadelphia, Pa	Baltimore, Md	Merchants and Miners' Transptn. Co.
130528	K. C. V. S.	St. s.	1	0	*Norfolk*	211	105	116.3	23.0	12.0	1885	Wilmington, Del	Philadelphia, Pa	N. Y., Phila. and Norfolk R. R. Co.

Digitized by Google

SEAGOING Vessels, arranged in the Order of Signal Letters—Continued.

[Steel vessels in SMALL CAPITALS, iron vessels in *italics*.]

Official No.	Signal letters.	Rig.	Decks.	Masts.	Name of vessel.	Gross tonnage.	Net tonnage.	Length.	Breadth.	Depth.	When built.	Where built.	Home port (where permanent document issues).	Name of managing or principal owner.
								Feet.	Feet.	Feet.				
130329	K. C. V. T.	Sch.	1	3	Nat Meader	278	224	119.8	29.8	10.3	1885	Wiscasset, Me	Bath, Me	J. M. Haynes.
150344	K. C. W. D.	St. s.	3	2	*Philadelphia*	2,520	1,900	300.0	35.0	20.6	1885	Philadelphia, Pa	Wilmington, Del	Atlantic and Caribbean St. Nav. Co.
126278	K. C. W. F.	St. p.	1	0	*Cape Charles*	761	469	252.5	36.1	13.0	1885	Wilmington, Del	Gulfport, Miss	Gulf and Ship Island R. R. Co.
95844	K. C. W. Q.	St. s.	3	2	Portland	1,420	966	191.8	36.1	20.2	1885	Bath, Me	Pt. Townsend, Wash	O. J. Humphrey.
3314	K. D. B. G.	St. s.	1	2	*Bolivar*	234	117	127.1	23.2	9.6	1885	Philadelphia, Pa	New York, N. Y	Panama R. R. Co.
145403	K. D. B. P.	St. p.	1	0	T. C. Walker	786	702	200.0	38.8	9.0	1885	Stockton, Cal	San Francisco, Cal	Sidney Newell.
76578	K. D. B. S.	Sch.	1	2	John Hagerty	335	223	129.3	28.7	9.0	1885	Tottenville, N. Y	New York, N. Y	Merritt & Chapman Derrick and Wrecking Co.
95836	K. D. C. L.	St. s.	1	3	H. S. Pickands	625	505	181.4	32.5	13.4	1884	Grand Haven, Mich	Detroit, Mich	Teagan Transf. Co.
85891	K. D. C. M.	*Sch.	2	3	George R. Skolfield	1,728	1,646	282.1	39.9	24.6	1885	Brunswick, Me	New York, N. Y	Seaboard Transptn. Co.
76586	K. D. C. P.	Sch.	2	3	J. Manchester Haynes.	795	683	179.6	35.8	20.2	1885	Waldoboro, Me	Boston, Mass	Harrington, King & Co.
81078	K. D. C. W.	Sch.	2	4	Wm. J. Lermond	887	797	181.8	36.0	18.5	1885	Thomaston, Me	New York, N. Y	F. S. Pendleton.
3329	K. D. F. B.	St. s.	2	2	Baltimore	1,418	1,012	222.9	35.7	22.2	1885	Baltimore, Md	Baltimore, Md	Chesapeake S. S. Co.
126316	K. D. F. C.	St. s.	2	2	*Comal*	2,934	2,251	320.0	42.8	21.5	1885	Chester, Pa	New York, N. Y	Mallory S. S. Co.
135805	K. D. F. H.	Sch.	1	3	Emily S. Baymore	255	226	124.0	27.0	9.0	1884	Dennisville, N. J	do	Valvoline Oil Co.
81086	K. D. F. L.	Sch.	2	3	William E. Downes.	758	638	164.0	37.3	18.0	1885	Bath, Me	New Haven, Conn	E. H. Weaver.
120627	K. D. F. P.	Sch.	1	3	Fannie and Fay	233	198	117.5	30.8	8.8	1885	New London, Conn	Deer Isle, Me	Samuel W. Goss.
91803	K. D. F. T.	Sch.	1	3	Mollie Rhodes	238	189	115.3	30.7	9.0	1885	Jonesboro, Me	Vinalhaven, Me	Est. E. P. Walker.
81094	K. D. F. V.	Bk.	2	3	W. B. Flint	835	746	178.4	35.4	17.7	1885	Bath, Me	San Francisco, Cal	W. B. Flint & Co.
91809	K. D. G. C.	Sch.	2	3	Maggie S. Hart	679	591	174.0	35.0	18.3	1885	Waldoboro, Me	New York, N. Y	Yates & Porterfield Trading Co.
76603	K. D. G. H.	Sch.	2	3	José Olaverri	661	587	164.0	35.0	14.8	1885	Rockland, Me	do	Stephen H. Mills.
106395	K. D. G. P.	Sch.	1	2	Arthur D. Story	103	75	85.0	23.3	9.6	1885	Essex, Mass	Gloucester, Mass	H. Parkhurst.
91818	K. D. G. Q.	St. s.	2	2	*Mascotte*	884	520	195.5	30.0	19.6	1885	Philadelphia, Pa	New Haven, Conn	Peninsular and Occidental S. S. Co.
150365	K. D. G. R.	Sch.	1*	2	Puritan	116	110	85.5	28.7	7.3	1886	Belfast, Me	Southwest Harbor, Me.	T. A. McIntyre.
116088	K. D. G. W.	Sch.	1	2	Sarah E. Lee	103	74	83.2	23.0	8.6	1886	Essex, Mass	New Bedford, Mass.	Joseph Pinna.
100393	K. D. H. B.	Sch.	1	2	I. J. Merritt, jr	99	94	87.2	23.8	9.1	1886	do	Provincetown, Mass	John A. Oliver.
76617	K. D. H. G.	Sch.	1	3	Jonathan Sawyer	399	350	140.0	33.3	10.3	1886	Bath, Me	Portsmouth, N. H	B. Frank Nealley.
130347	K. D. H. L.	Sch.	1	4	Novelty	592	584	168.2	39.0	13.0	1886	North Bend, Oreg	San Francisco, Cal	A. M. Simpson.
85918	K. D. H. N.	Sch.	1	2	Gladstone	102	74	82.4	23.2	8.8	1886	Essex, Mass	Provincetown, Mass	Philip A. Whorf.
126344	K. D. H. Q.	Sch.	1	2	Carleton Bell	139	104	93.7	24.5	9.3	1886	Bath, Me	New Bedford, Mass.	A. L. Sylvia.
116097	K. D. H. W.	Sch.	2	3	Samuel Dillaway	739	623	170.4	35.2	17.9	1886	do	Bath, Me	Wm. T. Donnell.
116098	K. D. J. F.	St. s.	2	0	Sappho	275	137	149.8	28.8	9.5	1886	do	Portland, Me	Maine Cent. R. R. Co.
145419	K. D. J. G.	Sch.	1	2	Tom Beattie	140	133	93.7	28.3	7.4	1886	do	New Haven, Conn	Est. John Beattie.
85921	K. D. J. L.	St. s.	1	2	Greenwood	195	144	114.0	31.0	9.0	1886	San Francisco, Cal	San Francisco, Cal	Greenwood S. S. Co.
130354	K. D. J. N.	St. p.	1	0	Nantucket	629	468	190.0	33.0	9.0	1886	Camden, N. J	New Bedford, Mass.	N. B., M. V. and Nantucket Stmbt. Co.
130350	K. D. J. Q.	St. s.	3	0	*Newburgh*	1,033	741	200.0	32.0	11.0	1886	Philadelphia, Pa	New York, N. Y	Central Hudson Stmbt. Co.
120640	K. D. J. V.	Sch.	1	2	Fortuna	145	138	102.6	29.6	8.3	1886	Fairhaven, Cal	San Francisco, Cal	Blom Codfish Co.
14447	K. D. L. F.	Sch.	1	2	Kennebec	187	157	103.7	27.4	9.4	1886	Brewer, Me	Calais, Me	Geo. W. Lord.
135886	K. D. L. G.	Sch.	2	4	Eva B. Douglass	1,093	910	194.6	40.5	18.3	1886	Bath, Me	New York, N. Y	William A. Anderson
116106	K. D. L. M.	Sch.	2	4	Sarah W. Lawrence	1,369	1,301	217.0	45.2	19.8	1886	do	Perth Amboy, N. J	A. Curtis.
76633	K. D. L. N.	Sch.	1	3	James C. Clifford	377	297	141.2	29.8	12.2	1886	East Boston, Mass	Mobile, Ala	P. D. Barker.
150374	K. D. L. P.	Bkn.	1	3	Planter	524	498	158.7	37.5	13.5	1886	Port Ludlow, Wash	San Francisco, Cal	Edw. E. Kentfield.
126376	K. D. M. B.	St. s.	1	1	H. C. Rowe & Co	500	340	144.8	28.4	10.0	1886	Port Jefferson, N. Y	New Haven, Conn	H. C. Rowe & Co.
91859	K. D. M. F.	Sch.	1	2	Monitor	110	78	88.0	23.7	9.5	1886	Essex, Mass	Provincetown, Mass	Philip A. Whorf.
3353	K. D. M. G.	Sch.	2	4	Benjamin F. Poole	1,155	1,098	202.4	40.2	19.9	1886	Bath, Me	Providence, R. I	Stillman White.
157178	K. D. M. H.	St. s.	1	2	ILA	88	52	101.3	16.5	9.0	1886	Newburgh, N. Y	Newport News, Va	Frank Lee.
81128	K. D. M. J.	St. s.	2	3	William Baylies	380	291	118.5	28.0	16.5	1886	Bath, Me	New Bedford, Mass	William Lewis.
126375	K. D. M. L.	Sch.	1	3	Comet	429	368	144.6	35.2	11.4	1886	Port Blakeley, Wash	San Francisco, Cal	John A. Hooper.
135897	K. D. M. N.	St. s.	3	4	*El Monte*	3,531	2,561	331.8	42.6	22.6	1886	Philadelphia, Pa	New York, N. Y	Southern Pacific Co.
91861	K. D. M. P.	Sch.	1	2	Maine	190	181	105.4	28.0	8.5	1886	Bath, Me	Philadelphia, Pa	Walter Wood.
106443	K. D. N. C.	St. s.	2	2	*Alliance*	2,985	2,205	303.0	42.0	15.0	1886	Chester, Pa	New York, N. Y	Panama R. R. Co.
85944	K. D. N. G.	Sch.	1	2	George A. Lawry	108	102	85.7	23.8	7.6	1886	Jonesboro, Me	Rockland, Me	A. F. McIntire.
120659	K. D. N. J.	Sch.	2	3	Fred A. Small	619	549	142.1	32.0	18.2	1886	Machias, Me	Boston, Mass	Crowell & Thurlow.
76653	K. D. N. L.	Sch.	1	3	J. S. Hoskins	411	390	193.9	34.2	11.2	1886	Bath, Me	Baltimore, Md	Geo. R. Heffner.
126391	K. D. N. P.	St. s.	3	2	*Cherokee*	2,556	1,966	264.0	43.0	18.8	1886	Philadelphia, Pa	New York, N. Y	Clyde S. S. Co.
116130	K. D. N. Q.	Bkn.	1	3	S. N. Castle	514	464	155.8	35.1	13.7	1886	Port Blakeley, Wash	San Francisco, Cal	Edward Pond.
116132	K. D. N. S.	St. s.	3	2	*Seminole*	2,556	1,966	264.0	43.0	18.8	1886	Philadelphia, Pa	New York, N. Y	Clyde S. S. Co.
126396	K. D. N. V.	Sch.	2	3	Childe Harold	781	674	179.6	36.0	18.1	1886	Bath, Me	Boston, Mass	Gilbert Manson.
135471	K. D. P. B.	St. s.	1	0	John Garrett	88	44	90.4	19.4	9.1	1880	Newburgh, N. Y	New York, N. Y	Owen J. McWilliams, Exr.
140596	K. D. P. C.	St. s.	1	0	Luther C. Ward	106	53	98.0	21.5	9.8	1882	do	Hartford, Conn	H. and N. Y. T. Co.
81136	K. D. P. G.	Sch.	2	3	William W. Converse	745	654	168.8	37.8	18.0	1886	New Haven, Conn	New Haven, Conn	Napoleon Boughton.
116137	K. D. P. J.	St. s.	1	2	*Shawmut*	1,624	1,100	259.0	36.0	18.8	1879	Sunderland, Eng	Philadelphia, Pa	Southern S. S. Co.
95903	K. D. P. V.	St. s.	3	2	*Herman Winter*	2,625	1,768	271.8	41.6	19.2	1887	Philadelphia, Pa	Bath, Me	Metropolitan S. S. Co.
106456	K. D. Q. B.	*Sch.	2	3	*Conemaugh*	1,774	1,714	254.0	40.5	24.3	1879	Liverpool, England	Port Arthur, Tex	J. M. Guffey Petroleum Co.
126409	K. D. Q. C.	Ga. s.	1	2	Cheteo	103	98	83.6	27.4	7.2	1887	Benicia, Cal	San Francisco, Cal	Wm. H. Healy.

Digitized by Google

SEAGOING Vessels, arranged in the Order of Signal Letters—Continued.

[Steel vessels in small capitals, iron vessels in *italics*.]

Official No.	Signal letters.	Rig.	Decks.	Masts.	Name of vessel.	Gross tonnage.	Net tonnage.	Length.	Breadth.	Depth.	When built.	Where built.	Home port (where permanent document issues).	Name of managing or principal owner.
								Feet.	*Feet.*	*Feet.*				
91346	K. D. Q. J.	Sch.	1	2	Troubadour	77	78	90.0	24.0	7.6	1881	Boston, Mass	Key West, Fla	Louis Mouton.
120669	K. D. Q. N.	Sch.	1	3	F. G. French	184	151	98.2	28.1	8.3	1887	Bath, Me	New Haven, Conn	F. W. Benedict.
155138	K. D. Q. R.	St. s.	3	2	*Olivette*	1,678	1,026	274.3	35.2	11.9	1887	Philadelphia, Pa	do	Peninsular and Occidental S. S. Co.
126418	K. D. Q. W.	Sch.	2	4	Carrie A. Lane	802	703	178.2	35.9	17.3	1887	Bath, Me	New York, N. Y	Herbert H. Williams.
116152	K. D. R. N.	St. p.	3	0	New York	294	181	161.5	26.5	7.3	1887	do	Sandusky, Ohio	Bay Transportation Co.
116153	K. D. R. P.	Bk.	2	3	Silicon	448	425	138.5	33.0	8.8	1887	do	Philadelphia, Pa	Geo. C. Thomas.
106478	K. D. S. B.	Sch.	1	2	Antelope	123	117	89.5	28.5	7.0	1887	Benicia, Cal	Astoria, Oreg	S. Elmore.
91923	K. D. S. C.	Sch.	1	3	Millville	365	305	134.0	30.2	11.9	1887	Camden, N. J	Philadelphia, Pa	R. D. Wood & Co.
130370	K. D. S. H.	St. s.	1	2	Navarro	232	171	126.0	32.0	10.4	1887	San Francisco, Cal	San Francisco, Cal	Hobbs, Wallard Co.
130369	K. D. S. M.	St. s.	2	2	*Nueces*	3,367	2,465	328.0	44.2	21.2	1887	Chester, Pa	New York, N. Y	Mallory S. S. Co.
140884	K. D. S. N.	Bgn.	1	2	Lurline	358	336	135.0	34.0	13.0	1887	Benicia, Cal	San Francisco, Cal	J. H. Masterson.
106484	K. D. S. P.	St. .	1	2	Alcatraz	255	193	130.2	31.0	10.8	1887	San Francisco, Cal	do	L. E. White Lumber Co.
116160	K. D. S. T.	St. s.	1	2	Signal	475	392	150.0	34.4	13.8	1887	North Bend, Oreg	do	Wall Bros.
116163	K. D. T. B.	Sch.	1	2	Senator Saulsbury	107	77	86.6	23.3	9.0	1887	Essex, Mass	Gloucester, Mass	Hugh Parkhurst.
95920	K. D. T. G.	St. s.	1	0	*Homer Ramsdell*	1,181	822	225.0	32.5	11.8	1887	Newburgh, N. Y	New York, N. Y	Central Hudson Stmbt. Co.
130373	K. D. T. H.	St. p.	1	0	New York	1,974	1,261	335.0	40.4	11.2	1887	Wilmington, Del	do	Hudson River Day Line Co.
85965	K. D. T. J.	Sch.	1	3	Gardiner B. Reynolds.	397	331	142.4	33.4	12.4	1887	Boston, Mass	Bath, Me	F. J. Hinckley.
116166	K. D. T. M.	Sch.	1	2	S. F. Maker	109	78	90.0	24.1	9.8	1887	Essex, Mass	New York, N. Y	Edward P. Coe.
85970	K. D. T. W.	Sch.	1	3	Guide	144	137	126.0	26.7	7.4	1887	San Francisco, Cal	San Francisco, Cal	J. F. O. Olsen.
120690	K. D. V. F.	Sch.	1	3	Fred E. Sander	463	389	157.0	37.1	11.3	1887	Port Blakeley, Wash	do	George E. Billings.
150405	K. D. V. H.	St. s.	3	2	*Parthian*	2,082	1,405	267.8	38.0	16.5	1887	Wilmington, Del	Baltimore, Md	Merchants and Miners' Transptn. Co.
150408	K. D. V. L.	Sch.	2	3	Phineas W. Sprague.	786	708	175.9	35.1	18.0	1887	Thomaston, Me	Thomaston, Me	George Elliott.
130884	K. D. V. Q.	Ga. s.	1	2	Newark	120	114	93.5	27.2	7.5	1887	Benicia, Cal	San Francisco, Cal	Monterey Lime Co.
150410	K. D. V. S.	St. s.	1	2	Pasadena	300	235	141.0	31.1	10.4	1887	San Francisco, Cal	do	Charles P. Doe.
140876	K. D. V. T.	Sch.	1	3	Lizzie Vance	442	383	148.5	36.1	11.3	1887	Port Blakeley, Wash	do	B. H. Tietjen.
28110	K. D. V. W.	Sch.	1	3	Zampa	385	322	145.7	36.0	10.4	1887	Port Madison, Wash	do	J. K. Hanify.
135946	K. D. W. B.	Sch.	1	3	Esther Buhne	290	245	134.6	34.0	9.0	1887	Eureka, Cal	Eureka, Cal	H. H. Buhne.
14465	K. D. W. F.	Sch.	2	4	Star of the Sea	967	898	191.2	38.0	19.0	1887	Bath, Me	Boston, Mass	Crowell & Thurlow.
91952	K. D. W. H.	Ga. s.	1	2	Monterey	128	119	96.5	28.0	7.5	1887	Benicia, Cal	San Francisco, Cal	M. M. Tuft.
126452	K. D. W. J.	Sch.	1	3	C. C. Wehrum	395	337	139.0	36.0	10.1	1887	Wilmington, Del	New York, N. Y	John F. Wilbert.
120699	K. D. W. L.	Sch.	2	3	Frances	677	643	164.0	33.6	17.9	1887	Belfast, Me	do	Edwin S. Pendleton.
120700	K. F. B. D.	Sch.	2	4	Frank T. Stinson	994	876	186.8	38.2	18.2	1887	Bath, Me	Portland, Me	E. W. Clark.
76707	K. F. B. L.	Sch.	1	3	Jennie E. Righter	647	565	171.0	35.4	14.6	1887	Madison, Conn	New Haven, Conn	Frank M. Benedict.
91968	K. F. B. M.	Sch.	2	4	Mount Hope	1,105	989	204.0	42.4	19.7	1887	Camden, Me	Boston, Mass	J. G. Crowley.
135969	K. F. B. N.	Sch.	1	3	Edgar C. Ross	399	379	144.2	34.3	10.2	1888	Bath, Me	Seaford, Del	R. P. Quillin
130395	K. F. B. P.	St. s.	1	2	Noyo	316	229	150.0	33.2	10.5	1887	San Francisco, Cal	San Francisco, Cal	Merchants S. S. Co.
3392	K. F. B. R.	Sch.	2	4	Blanche H. King	1,156	1,021	192.0	42.0	17.1	1888	Bath, Me	New York, N. Y	Wm. A. Anderson.
120704	K. F. B. T.	Sch.	1	3	F. S. Redfield	469	371	159.6	37.1	11.4	1887	Port Blakeley, Wash	San Francisco, Cal	W. G. Hall.
110761	K. F. B. V.	Sch.	1	3	Richd. F. C. Hartley.	469	398	145.8	34.2	12.0	1888	Bath, Me	Boston, Mass	Thos. W. Penhallow.
3393	K. F. B. W.	Bk.	2	3	Baltimore	692	626	163.1	35.9	17.1	1888	Baltimore, Md	Baltimore, Md	Thornton Rollins.
106521	K. F. C. B.	Sch.	1	3	Allen A	342	266	145.0	35.0	9.4	1888	Fairhaven, Cal	San Francisco, Cal	Montesano Shipping Co.
85986	K. F. C. G.	Sch.	1	3	Glendale	296	281	142.2	34.0	9.0	1888	do	do	George H. Collins.
161579	K. F. C. M.	Sch.	2	4	Viking	1,017	966	189.6	40.1	18.5	1888	Bath, Me	New York, N. Y	A. J. Newbury.
116196	K. F. C. R.	Sch.	1	2	Seven Sisters	129	122	97.0	27.2	7.5	1888	Benicia, Cal	Nome, Alaska	N. P. Holmes.
106529	K. F. C. S.	Sch.	1	3	Alice McDonald	656	604	175.0	35.2	14.1	1888	Bath, Me	San Francisco, Cal	W. G. Tibbetts.
116199	K. F. C. V.	*Sch.	1	2	*S. O. Co. of N. Y. No. 56.*	589	589	162.1	30.1	14.4	1888	Chester, Pa	New York, N. Y	Standard Oil Co.
106534	K. F. C. W.	Sch.	1	2	A. E. Whyland	130	96	89.8	24.1	9.6	1888	Essex, Mass	Gloucester, Mass	Carl C. Young
106541	K. F. D. H.	Sch.	1	3	Arthur V. S. Woodruff.	193	155	105.6	27.1	10.3	1888	do	Bucksport, Me	T. M. Nicholson.
85995	K. F. D. M.	Sch	2	4	Gracie D. Buchanan	1,140	997	194.6	40.0	18.1	1888	Bath, Me	New York, N. Y	Amos D. Carver.
116212	K. F. D. R.	Bk.	1	3	S. C. Allen	690	632	177.2	37.0	14.3	1888	do	Honolulu, Hawaii	Allen & Robinson.
85998	K. F. D. S.	Sch.	1	3	Grace Seymour	633	493	166.0	34.2	16.0	1888	Hadlyme, Conn	Barnstable, Mass	Irving F. Gibbs.
95954	K. F. D. T.	Sch.	1	2	Herman F. Kimball	125	119	84.6	26.5	7.1	1888	Boothbay, Me	Rockport, Me	S. E. & H. L. Shepherd Co.
92004	K. F. G. D.	St. p.	2	0	Mount Hope	880	440	193.1	58.8	11.5	1888	Chelsea, Mass	Providence, R. I	Prov., Fall River and Newp't Stmbt. Co.
76735	K. F. G. J.	Sch.	1	3	John Peirce	405	353	147.0	34.3	10.0	1888	Bath, Me	New York, N. Y	Geo. E. Hammond.
76738	K. F. G. N.	Sch.	1	2	John L. Nicholson	124	92	90.5	24.2	9.6	1888	Essex, Mass	Gloucester, Mass	Daniel Ryder.
135995	K. F. G. Q.	Sch.	1	4	E. K. Wood	519	447	170.2	37.5	11.4	1888	Port Blakeley, Wash	San Francisco, Cal	James Tuft.
92022	K. F. G. R.	St. s.	2	2	*Monmouth*	1,440	931	260.5	35.1	14.0	1888	Philadelphia, Pa	New York, N. Y	Central R. R. of N. J.
140944	K. F. G. S.	St. s.	1	3	Lakme	529	404	176.8	38.8	12.6	1888	Port Madison, Wash	San Francisco, Cal	Charles Nelson Co.
126502	K. F. G. V.	Sch.	1	2	Charles Levi Woodbury.	105	100	90.0	23.7	9.8	1888	Essex, Mass	Honolulu, Hawaii	S. J. Harris.
76742	K. F. H. B.	Sch	1	3	J. Frank Seavey	412	336	144.0	33.9	10.2	1888	Bath, Me	Portsmouth, N. H	B. Frank Nealley.
150444	K. F. H. C.	St. s.	3	2	Pomona	1,264	951	225.0	33.5	16.0	1888	San Francisco, Cal	New York, N. Y	Pacific Coast Co.
130417	K. F. H. G.	St. s.	1	2	North Fork	322	244	157.3	33.7	10.5	1888	Fairhaven, Cal	San Francisco, Cal	Charles Nelson Co.
126512	K. F. H. M	St. s.	3	2	*City of Birmingham*	3,066	2,352	301.0	42.5	16.7	1888	Chester, Pa	Savannah, Ga	New England and Savannah S S. Co.
106574	K. F. H. Q.	St. s.	1	3	*Alsenborn*	508	408	163.5	23.6	8.8	1888	Baltimore, Md	Baltimore, Md	N. Y. & Baltimore Transptn. Line.

Digitized by Google

SEAGOING VESSELS, ARRANGED IN THE ORDER OF SIGNAL LETTERS—Continued.

[Steel vessels in SMALL CAPITALS, iron vessels in *italics*.]

Official No.	Signal letters.	Rig.	Decks.	Masts.	Name of vessel.	Gross tonnage.	Net tonnage.	Length.	Breadth.	Depth.	When built.	Where built.	Home port (where permanent document issues).	Name of managing or principal owner.
								Feet.	*Feet.*	*Feet.*				
141005	K. F. J. D.	St. s.	2	2	†Livingstone	2,134	1,622	281.0	41.0	20.0	1889	Wyandotte, Mich	Detroit, Mich	Michigan Navigation Co.
95978	K. G. B. C.	Sch.	2	3	Horatio L. Baker	829	720	180.1	35.8	18.1	1888	Bath, Me	Bath, Me	Gardner G. Deering.
110794	K. G. B. D.	Sch.	1	4	Robert Searles	600	504	182.8	38.0	13.6	1888	Port Blakeley, Wash	San Francisco, Cal	Martin Sanders.
140969	K. G. B. P.	Sch.	1	2	Lucy May	104	98	84.8	25.4	6.5	1888	Cherryfield, Me	Machias, Me	Sam. N. Campbell.
76762	K. G. B. Q.	Sch.	1	2	Julia Costa	107	101	89.4	23.8	9.5	1888	Essex, Mass	Provincetown, Mass	Joseph Manta.
76764	K. G. B. R.	Sch.	1	2	John Q. Ferguson	129	122	105.2	21.0	7.6	1888	Sharptown, Md	Baltimore, Md	Thos. B. Sherman.
76767	K. G. B. V.	Sch.	1	3	Jeremiah Smith	409	336	143.9	35.0	10.3	1888	New London, Conn	New Haven, Conn	E. H. Weaver.
120731	K. G. B. W.	Sch.	2	4	F. and T. Lupton	922	797	188.6	40.0	17.1	1888	Wilmington, Del	Perth Amboy, N. J	A. P. Longstreet.
92056	K. G. C. D.	Sch.	1	3	Myra W. Spear	156	148	99.2	27.6	7.5	1888	Bath, Me	Philadelphia, Pa	Fisheries Co.
81205	K. G. C. J.	Sch.	1	3	Willie H. Child	626	595	175.5	36.4	13.1	1888	Thomaston, Me	Thomaston, Me	Geo. Elliot.
100438	K. G. C. N.	St. s.	3	2	IROQUOIS	3,601	2,873	324.0	46.3	19.1	1888	Philadelphia, Pa	New York, N. Y	Clyde S S. Co.
86021	K. G. C. Q.	Sch.	2	4	Geo. A. McFadden	1,070	936	194.6	40.4	19.3	1888	Bath, Me	Bath, Me	Wm. T. Donnell.
155157	K. G. C. S.	Sch.	1	3	Oceania Vance	445	384	148.5	36.1	11.3	1888	Port Blakeley, Wash	San Francisco, Cal	Coast Shipping Co.
80022	K. G. C. T.	Sch.	2	5	Gov. Ames	1,778	1,597	245.6	49.6	21.2	1888	Waldoboro, Me	Providence, R. I	John Heathcote.
110808	K. G. C. V.	Sch.	1	2	Richard Cromwell	118	112	98.5	26.5	6.6	1888	Madison, Md	Baltimore, Md	Thos. B. Webster.
92072	K. G. D. P.	Sch.	1	3	Pendleton Satisfaction.	524	459	154.5	35.0	12.5	1889	Bath, Me	Belfast, Me	F. C. Pendleton.
157238	K. G. D. Q.	St. s.	4	2	*Dorchester*	2,587	1,875	261.0	40.0	15.3	1889	Wilmington, Del	Baltimore, Md	Merchants and Miners' Transptn. Co.
126539	K. G. D. S.	Sch.	1	2	C. T. Hill	140	133	93.0	30.2	7.5	1889	San Francisco, Cal	San Francisco, Cal	James J. Whelan.
95991	K. G. F. C.	Sch.	1	3	H. C. Wright	290	275	130.0	31.0	10.0	1889	Fairhaven, Cal	do	Charles Nelson Co.
106551	K. G. F. H.	Sch.	1	2	Alert	99	74	92.5	23.1	11.0	1888	Boston, Mass	Boston, Mass	A. D. Malloch.
92076	K. G. F. M.	Sch.	1	2	Margarett	138	107	92.2	22.7	8.8	1889	Essex, Mass	Salem, Mass	H. W. Woodberry.
27635	K. G. F. N.	St. bge	1	1	Yuma	447	369	160.5	23.0	8.3	1889	Philadelphia, Pa	New London, Conn.	Norwich and New York Propeller Co.
161604	K. G. F. P.	Sch.	1	2	Valkyria	139	104	92.6	24.1	10.2	1889	Boothbay, Me	Gloucester, Mass	Gorton-Pew Fisheries Co.
130434	K. G. F. S.	Sch	1	2	Nellie Dixon	111	68	101.9	23.4	9.1	1889	Boston, Mass	Boston, Mass	L. M. Akers.
81160	K. G. F. V.	Sch.	1	3	W. F. Jewett	474	407	155.7	37.7	12.0	1887	Port Ludlow, Wash	San Francisco, Cal	J. Knowland.
81210	K. G. H. D.	Sch.	2	3	White Wings	648	585	168.0	33.4	17.2	1889	Baltimore, Md	Philadelphia, Pa	Bernard McCann.
145512	K. G. H. L.	Sch.	1	2	T. W. Cooper	158	150	99.0	28.3	8.3	1889	East Machias, Me	Rockland, Me	T. W. Hinckley.
76805	K. G. H. Q.	Sch.	2	4	Jacob S. Winslow	910	823	180.4	36.9	18.0	1889	Bath, Me	Portland, Me	E. W. Clark.
81244	K. G. H. V.	St. s.	1	2	Wrestler	198	99	115.2	25.5	13.2	1889	Boston, Mass	New York, N. Y	River and Harbor Transptn. Co.
130439	K. G. J. D.	St. s.	1	2	Niko	814	658	189.0	35.2	13.0	1889	Trenton, Mich	Chicago, Ill	Warde Transptn. Co.
126554	K. G. J. M.	Sch.	2	4	Charles K. Schull	884	827	176.3	38.0	18.2	1889	Camden, N. J	Philadelphia, Pa	Charles T. Megee.
14484	K. G. J. P.	St. p.	1	2	Kennebec	1,652	1,271	256.0	37.6	13.1	1889	Bath, Me	Boston, Mass	Enterprise Transp. Co.
150471	K. G. J. Q.	St. p.	2	0	*Puritan*	4,593	3,075	403.5	52.5	18.1	1889	Chester, Pa	Fall River, Mass	Consolidated Railway Co.
92100	K. G. J. W.	Sch.	2	4	Massasoit	1,377	1,212	216.8	43.1	21.0	1889	Bath, Me	New Haven, Conn	M. Manson.
96010	K. G. L. B.	Sch.	2	4	Henry S. Little	1,096	984	195.2	41.0	19.1	1889	do	New York, N. Y	George E. Hammond.
86046	K. G. L. C.	Sch.	1	4	Golden Shore	699	626	185.1	38.5	14.2	1889	Port Blakeley, Wash	San Francisco, Cal	James Warnock.
130444	K. G. L. D.	St. s.	1	0	*Transfer No. 10*	217	108	114.0	23.6	11.6	1889	Wilmington, Del	New Haven, Conn	N. Y., N. H. and Hartford R. R. Co.
76814	K. G. L. F.	Sch.	1	4	John B. Manning	1,190	955	198.9	40.1	17.4	1889	do	Perth Amboy, N. J	Amos Birdsall, jr.
76820	K. G. L. N.	Sch.	1	3	Joel F. Sheppard	567	495	155.0	35.2	13.5	1889	Boothbay, Me	Philadelphia, Pa	Thomas Winsmore.
92110	K. G. L. Q.	Sch.	1	2	Multnomah	124	117	82.5	28.6	6.2	1889	Ledyard, Conn	Gloucester, Mass	Levi Saunders.
76823	K. G. L. T.	Sch.	1	3	Joel Cook	401	319	146.0	34.2	10.4	1889	Bath, Me	Wilmington, Del	John W. Hall.
76825	K. G. L. V.	Sch.	1	3	Julia Frances	183	174	112.9	27.8	8.6	1889	Kennebunk Pt., Me.	Ellsworth, Me	John F. Whitcomb.
136064	K. G. L. W.	St. s.	3	4	*El Mar*	3,531	2,539	331.8	42.6	22.6	1889	Philadelphia, Pa	New York, N. Y	Southern Pacific Co.
116145	K. G. M. H.	Bkn.	1	3	S. G. Wilder	604	557	166.8	37.3	14.0	1887	Port Blakeley, Wash	San Francisco, Cal	S. G. Wilder Co.
110831	K. G. M. L.	St. s.	1	0	Sayre	140	70	95.9	22.6	11.3	1889	Brooklyn, N. Y	New York, N. Y	Lehigh Valley Transptn. Co.
126574	K. G. M. P.	St. s.	2	2	C. W. Morse	509	254	154.4	30.0	17.6	1889	Bath, Me	do	Cornell Stmbt. Co.
141016	K. G. M. Q.	Sch.	2	4	Lydia M. Deering	1,224	1,063	204.7	41.1	21.1	1889	do	Bath, Me	G. G. Deering.
92118	K. G. M. S.	Sch.	2	4	Marjory Brown	1,210	1,061	198.0	40.7	17.8	1889	Wilmington, Del	New York, N. Y	S. K. J. Thompson.
126576	K. G. M. T.	St. s.	3	2	*Caracas*	2,886	1,850	311.6	40.2	20.5	1889	Philadelphia, Pa	Wilmington, Del	Atlantic and Caribbean St. Nav. Co.
110833	K. G. M. W.	Sch.	1	3	Robert McFarland	641	544	174.5	37.5	13.3	1889	Thomaston, Me	Thomaston, Me	Geo. Elliot.
126579	K. G. N. B.	Sch.	1	3	Charles E. Falk	298	245	142.3	34.0	9.0	1889	Fairhaven, Cal	Eureka, Cal	Robert J. Lawson.
86065	K. G. N. D.	Sch.	2	4	George M. Grant	1,254	1,148	211.8	40.3	17.8	1889	Westhaven, Conn	New Haven, Conn	James D. Dewell.
14487	K. G. N. H.	Sch.	1	2	Kate Darlington	135	128	97.8	28.0	7.1	1889	Baltimore, Md	Baltimore, Md	T. J. Hopkins.
116285	K. G. N. J.	Sch.	1	2	Sea Fox	111	71	89.1	23.7	9.8	1889	Essex, Mass	Provincetown, Mass	J. A. Matheson.
141025	K. G. N. M.	Sch.	1	3	Longfellow	267	228	127.6	30.5	9.1	1889	Bath, Me	New Bedford, Mass	Joseph R. Slocum.
136079	K. G. N. P.	St. s.	1	0	*Express*	945	538	272.0	44.1	12.6	1889	Wilmington, Del	New Haven, Conn	N. Y., N. H. and Hartford R. R. Co.
130450	K. G. N. Q.	St. s.	1	0	*New York*	785	497	207.5	31.1	12.4	1889	do	Philadelphia, Pa	New York, Phila. and Norfolk R. R. Co.
141027	K. G. N. S.	St. s.	3	2	SABINE	3,328	2,478	314.0	46.2	20.3	1889	Chester, Pa	New York, N. Y	Mallory S. S. Co.
110837	K. G. N. W.	Sch.	1	4	Robert Lewers	732	669	185.1	39.2	14.3	1889	Port Blakeley, Wash	San Francisco, Cal	Robert Lewers Co.
157253	K. G. P. B.	Sch.	1	2	Dora A. Lawson	125	93	89.6	23.9	9.6	1889	Essex, Mass	Gloucester, Mass	Gorton-Pew Fisheries Co.
155173	K. G. P. F.	Sch.	2	4	O. H. Brown	1,051	959	187.2	41.3	16.9	1889	Bath, Me	Perth Amboy, N. J	T. S. P. Brown.
141021	K. G. P. H.	St. s.	1	2	*Defiance*	255	127	122.0	22.2	14.2	1889	Camden, N. J	San Francisco, Cal	J. D. Spreckels & Bros.
92132	K. G. P. J.	Bk.	2	3	Matanzas	1,028	929	196.3	37.4	17.5	1889	Bath, Me	New York, N. Y	Edwin S. Pendleton.
76838	K. G. P. M.	Sch.	1	2	Joseph P. Johnson	98	93	87.6	23.7	9.2	1889	Essex, Mass	Provincetown, Mass	Frances V. Silva.
92134	K. G. P. N.	Sch.	1	3	Mary L. Crosby	487	394	143.1	34.2	12.4	1889	Millbridge, Me	Belfast, Me	W. S. Pendleton.

† Composite.

Digitized by Google

SEAGOING Vessels, arranged in the Order of Signal Letters—Continued.

[Steel vessels in SMALL CAPITALS; iron vessels in *italics*.]

Official No.	Signal letters.	Rig.	Decks.	Masts.	Name of vessel.	Gross tonnage.	Net tonnage.	Length.	Breadth.	Depth.	When built.	Where built.	Home port (where permanent document issues).	Name of managing or principal owner.
								Feet.	Feet.	Feet.				
126597	K. G. P. Q.	St. s.	2	2	*Charlotte*	1,746	1,197	228.9	38.0	22.0	1889	Philadelphia, Pa	Baltimore, Md	Chesapeake S. S. Co.
81239	K. G. P. S.	Sch.	2	4	William K. Park	1,252	1,151	201.0	39.3	21.3	1889	Camden, N. J	Somers Point, N. J	Peter B. Reed.
3446	K. G. P. T.	Bkn.	2	3	Bruce Hawkins	614	546	152.0	35.6	16.0	1889	East Boston, Mass	Philadelphia, Pa	Z. L. Steelman.
106678	K. G. P. V.	Sch.	2	4	Augustus Welt	1,221	1,111	203.9	40.9	21.5	1889	Waldoboro, Me	Boston, Mass.	Harrington King & Co.
76843	K. G. Q. C.	Sch.	2	4	J. R. Teel	870	756	177.6	38.0	19.3	1889	Newburyport, Mass.	do	S. R. Crowell.
106682	K. G. Q. J.	Sch.	2	4	Alicia B. Crosby	1,113	1,016	204.4	40.3	18.5	1889	Bath, Me	Portland, Me	E. W. Clark.
92139	K. G. Q. L.	Sch.	2	4	Marguerite	1,553	1,475	234.6	46.1	20.8	1889	do	Fall River, Mass	Whitman Chase, jr.
3449	K. G. Q. M.	St. s.	2	2	*Bluefields*	736	445	208.5	24.0	12.7	1866	Greenock, Scotland	Philadelphia, Pa	Baltimore and Phila. Stbt. Co.
76845	K. G. Q. N.	Sch.	1	3	Jesse Barlow	276	262	120.6	30.4	11.1	1889	Boston, Mass	Boston, Mass	Leonard C. Hewson.
96022	K. G. Q. R.	Sch.	2	3	H. E. Thompson	683	609	153.4	32.5	18.1	1889	Machias, Me	do	Crowell & Thurlow.
76846	K. G. Q. S.	Bkn.	2	3	John Swan	721	628	149.5	34.1	18.6	1889	Columbia Falls, Me.	New York, N. Y	John Swan.
76849	K. G. Q. V.	Sch.	1	3	James Duffield	187	177	112.3	28.0	8.8	1889	New London, Conn.	Hartford, Conn	J. Henry Jones.
136097	K. G. Q. W.	Sch.	1	2	Essex	116	84	88.7	23.8	10.2	1889	Essex, Mass	Gloucester, Mass	Gorton-Pew Fisheries Co.
81246	K. G. R. B.	Sch.	1	3	Waltham	523	448	165.9	35.0	12.0	1889	Boston, Mass	Boston, Mass	H. W. Barter.
136098	K. G. R. C.	Sch.	1	3	Edna	325	282	122.5	32.7	10.4	1889	Columbia Falls, Me.	Machias, Me	John E. Rogers.
86072	K. G. R. D.	Bkn.	2	3	Good News	712	676	166.4	33.4	17.2	1889	Baltimore, Md	Baltimore, Md	C. M. Stewart & Co.
106686	K. G. R. H.	Sch.	1	3	Annie B. Mitchell	463	397	145.3	34.1	11.9	1889	Madison, Conn	New London, Conn.	Carlos Barry.
126600	K. G. R. J.	Sch.	1	3	Clifford I. White	305	259	122.2	32.5	10.4	1889	Harrington, Me	Machias, Me	E. I. White.
161615	K. G. R. N.	Sch.	1	4	Van Lear Black	634	546	159.3	35.8	12.9	1889	Baltimore, Md	Wilmington, Del	I. Burton Davidson.
126603	K. G. R. P.	Sch.	2	4	Clara A. Donnell	1,177	990	203.8	41.1	20.0	1889	Bath, Me	Bath, Me	William T. Donnell.
100457	K. G. R. T.	Bkn.	1	3	Irmgard	670	614	176.6	37.8	14.4	1889	Port Blakeley, Wash	San Francisco, Cal	Irmgard Co.
14488	K. G. R. V.	St. s.	3	2	*Kansas City*	3,679	2,163	327.0	45.0	18.8	1889	Chester, Pa	Savannah, Ga	New England & Savannah S. S. Co.
76855	K. G. R. W.	Sch.	1	3	J. Henry Edmunds	284	242	123.6	28.4	9.5	1889	Dennisville, N. J	Boothbay, Me	Simpson & Perkins.
3141	K. G. S. F.	St. s.	1	2	*Battler*	138	76	108.4	22.0	9.4	1881	Philadelphia, Pa	New York, N. Y	Chas. E. McWilliams.
20599	K. G. S. L.	Sch.	1	2	Quickstep	104	75	91.0	24.0	10.2	1889	Essex, Mass	Boston, Mass	Joseph Bennett.
100459	K. G. S. Q.	Sch.	1	3	Ira B. Ellems	305	264	123.0	28.6	8.6	1889	Rockland, Me	Boothbay, Me	J. H. Pinkham.
86076	K. G. S. T.	Bkn.	1	3	Gardiner City	475	451	169.0	39.0	12.0	1889	North Bend, Oreg	San Francisco, Cal	R. H. Swayne.
81251	K. G. T. H.	St. s.	1	2	Wm. E. Chapman	281	140	124.8	29.7	11.7	1889	Brooklyn, N. Y	New York, N. Y	Merritt & Chapman Derrick and Wrecking Co.
120791	K. G. T. J.	Sch.	1	4	Florence Creadick	732	657	164.4	35.0	13.3	1890	Milton, Del	Philadelphia, Pa	Wm. M. Lank.
3456	K. G. T. N.	Sch.	2	3	Benj. C. Frith	888	793	182.1	37.4	18.1	1890	Thomaston, Me	Thomaston, Me	George Elliott.
76863	K. G. T. S.	Bkn.	2	3	John S. Emery	919	803	167.7	35.7	22.1	1890	Boston, Mass	Boston, Mass	D. S. Emery.
126605	K. G. T. V.	Sch.	2	4	Clarence H. Venner	984	814	184.7	38.0	20.4	1890	Newburyport, Mass.	Hyannis, Mass	U. B. Fiske.
100462	K. G. T. W.	St. s.	1	2	*International*	400	200	130.0	26.0	16.2	1890	Philadelphia, Pa	Philadelphia, Pa	Reading Co.
126606	K. G. V. C.	Sch.	1	3	Mark Pendleton	534	456	149.4	34.7	12.8	1890	Bath, Me	New York, N. Y	F. S. Pendleton.
92153	K. G. V. D.	St. s.	1	2	*Mars*	278	139	117.2	23.0	15.7	1890	Camden, N. J	Philadelphia, Pa	F. W. Munn.
100465	K. G. V. F.	St. s.	3	2	*Indian*	2,110	1,424	267.0	38.0	26.0	1890	Wilmington, Del	Baltimore, Md	Merchants and Miners' Transptn. Co.
126607	K. G. V. H.	Sch.	2	4	Asbury Fountain	1,032	929	190.9	38.2	18.8	1890	Thomaston, Me	New York, N. Y	S. K. J. Thompson.
116311	K. G. V. L.	*Sch.	1	2	Shenandoah	841	824	186.5	35.0	16.0	1890	Perth Amboy, N. J	Philadelphia, Pa	Reading Co.
155177	K. G. V. M.	St. s.	3	2	NORTHWESTERN	3,496	2,334	336.2	43.2	22.0	1889	Chester, Pa	Pt. Townsend, Wash.	Northwestern S. S. Co.
116312	K. G. V. Q.	*Sch.	1	2	Schuylkill	841	824	186.5	35.0	16.0	1890	Perth Amboy, N. J	Philadelphia, Pa	Asa S. Wing.
120793	K. G. W. D.	Sch.	1	3	Frederick Roessner	406	326	144.6	33.0	11.1	1890	Bath, Me	New Bedford, Mass.	Andrew A. Cory.
14494	K. G. W. H.	Shp.	2	4	KENILWORTH	2,293	2,146	300.2	43.1	24.2	1887	Port Glasgow, Scot	New York, N. Y	D. B. Dearborn.
3461	K. G. W. M	*Sch.	1	2	Brookside	841	824	186.5	35.0	16.0	1890	Perth Amboy, N. J	Philadelphia, Pa	Reading Co.
126613	K. G. W. T.	St. s.	2	2	Cottage City	1,885	981	233.1	40.6	23.3	1890	Bath, Me	New York, N. Y	Pacific Coast Co.
126615	K. H. B. G.	Sch.	1	3	Celia F	412	353	145.7	34.4	12.0	1890	Brewer, Me	Bangor, Me	Charles A. Barbour.
106715	K. H. B. N.	Sch.	1	2	Altana M. Jagger	132	125	102.4	22.0	7.8	1890	Wilmington, Del	Providence, R. I	A. J. Miller.
3466	K. H. B. Q.	Sch.	1	2	Beechwood	841	824	186.5	35.0	16.0	1890	Perth Amboy, N. J	Philadelphia, Pa	Reading Co.
92171	K. H. B. S.	St. s.	2	2	MAVERICK	1,561	1,118	240.0	36.2	24.0	1890	Baltimore, Md	San Francisco, Cal	Standard Oil Co.
120795	K. H. B. T.	Sch.	1	2	Fred A. Emerson	122	98	85.0	26.5	7.6	1890	Boothbay Harbor, Me.	Bangor, Me	Curtis Durgain.
116320	K. H. B. V.	Sch.	1	2	Sunbeam	108	103	82.9	26.0	6.5	1890	Bath, Me	Bath, Me	James L. Spinney.
96039	K. H. C. D.	St. s.	3	2	*H. M. Whitney*	2,706	1,790	271.8	43.0	19.2	1890	Philadelphia, Pa	do	Metropolitan S. S. Co.
130470	K. H. C. N.	*Sch.	2	3	Riverside	863	845	176.0	36.8	17.3	1890	Brooklyn, N. Y	New York, N. Y	N. Y., Susq. and Western Coal Co.
126624	K. H. C. Q.	Sch.	2	4	Charles Davenport	1,297	1,157	199.2	41.8	20.8	1890	Bath, Me	Portland, Me	E. W. Clark.
106731	K. H. C. S.	St. s.	1	0	*Atkins Hughes*	115	57	88.7	19.0	10.2	1890	Philadelphia, Pa	Philadelphia, Pa	A. S. Hughes.
14497	K. H. C. W.	*Sch.	1	2	Kohinoor	841	824	186.5	35.0	16.0	1890	Perth Amboy, N. J	do	Reading Co.
126628	K. H. D. G.	Sch.	2	4	Charles A. Campbell	1,586	1,493	228.3	46.4	21.6	1890	Bath, Me	Perth Amboy, N. J	Lewis H. Pearce.
81268	K. H. D. P.	Sch.	2	4	William Neely	897	792	173.4	38.3	18.8	1890	New Haven, Conn	New York, N. Y	S. K. J. Thompson.
136117	K. H. D. Q.	Sch.	2	4	Edith Olcott	1,194	985	192.4	41.4	18.4	1890	Bath, Me	do	Geo. C. Warren.
150489	K. H. D. S.	Sch.	2	4	Percy Birdsall	1,127	894	191.0	39.0	17.6	1890	Wilmington, Del	Perth Amboy, N. J	John Holmes.
141063	K. H. D. V.	Sch.	1	3	Laura L. Sprague	594	564	154.4	36.2	11.2	1890	Rockland, Me	Marblehead, Mass	Sprague & Breed Coal Co.
136122	K. H. F. C.	Sch.	1	3	Edward H. Blake	544	484	154.7	34.6	13.0	1890	Millbridge, Me	Bangor, Me	Fred T. Hall.
116326	K. H. F. J.	Sch.	1	3	Sadie C. Sumner	672	586	176.7	37.5	14.1	1890	Thomaston, Me	Thomaston, Me	Thomas W. Dunn.
106747	K. H. F. M.	Slp.	1	1	Albert Baldwin	123	117	86.0	27.2	7.3	1890	Essex, Mass	Gloucester, Mass	Rockport Granite Co.
96053	K. H. F. P.	Sch.	1	3	Henry Clausen, jr	549	476	153.7	34.5	13.0	1890	Bath, Me	Bath, Me	J. B. Drake.
106750	K. H. F. Q.	Sch.	1	3	Addie P. McFadden	251	199	125.2	30.1	8.1	1890	do	do	William T. Donnell.
106751	K. H. F. S.	St. s.	3	4	*Australia*	2,755	1,937	376.9	37.4	26.3	1875	Glasgow, Scotland	San Francisco, Cal	Oceanic S. S. Co.
130479	K. H. F. T.	St. s.	1	2	Nathan Hale	299	149	121.8	27.0	14.2	1890	New London, Conn.	New London, Conn.	Thames Towboat Co.

Digitized by Google

SEAGOING VESSELS, ARRANGED IN THE ORDER OF SIGNAL LETTERS—Continued.

[Steel vessels in SMALL CAPITALS, iron vessels in *italics*.]

Official No.	Signal letters.	Rig.	Decks.	Masts.	Name of vessel.	Gross tonnage.	Net tonnage.	Length.	Breadth.	Depth.	When built.	Where built.	Home port (where permanent document issues).	Name of managing or principal owner.
								Feet.	Feet.	Feet.				
126647	K. H. F. W.	St. s.	1	2	*Daniel Willard*	361	180	134.5	25.5	15.3	1890	Camden, N. J	New York, N. Y	Erie Land Improvement Co.
106756	K. H. G. D.	Bk.	1	3	Albert	682	624	182.1	38.3	14.6	1890	Port Blakeley, Wash	San Francisco, Cal.	Albert Co.
130482	K. H. G. F.	Sch.	2	4	Nimbus	884	809	185.7	37.3	19.3	1890	Belfast, Me	Boston, Mass	J. H. Flitner.
126651	K. H. G. M.	Sch.	1	3	Carrie E. Look	530	457	154.6	35.2	12.0	1890	Rockland, Me	Rockland, Me	N. F. Cobb.
126652	K. H. G. R.	Sch.	1	3	Sedgwick	605	473	165.3	36.1	13.2	1890	Thomaston, Me	Boston, Mass	Daniel S. Emery.
145549	K. H. G. S.	Sch.	2	3	Thomas F. Pollard	707	617	157.5	34.0	17.0	1890	Dennisville, N. J	Philadelphia, Pa	A. H. Jarman.
81276	K. H. G. T.	Sch.	2	4	William C. Tanner	1,033	879	191.4	38.3	19.3	1890	Bath, Me	Bath, Me	G. G. Deering.
86096	K. H. G. V.	Sch.	1	3	G. W. Watson	452	397	150.0	36.0	12.0	1890	Fairhaven, Cal	San Francisco, Cal.	W. H. Wood.
106760	K. H. G. W.	*Sch.	1	2	Alice	639	615	169.4	33.8	15.3	1890	Boston, Mass	Boston, Mass	James Woolley.
92200	K. H. J. D.	Sch.	3	4	Major Pickands	984	873	184.2	37.9	12.1	1890	East Deering, Me	Portland, Me	E. W. Clark.
76933	K. H. J. F.	St. s.	1	0	BAY STATE	1,245	914	265.0	36.0	22.0	1890	Superior, Wis	Port Huron, Mich	Boutelle Steel Bge. Co.
86098	K. H. J. L.	Sch.	1	3	Golden Ball	291	253	124.2	30.3	10.5	1890	Kennebunk Pt., Me.	Barnstable, Mass	Irving F. Gibbs.
92202	K. H. J. Q.	Sch.	2	4	Maria O. Teel	1,125	982	197.9	40.2	18.9	1890	Newburyport, Mass.	Boston, Mass	Samuel R. Crowell.
106761	K. H. J. R.	Sch.	2	4	Alice Holbrook	722	643	170.2	35.9	18.3	1890	Camden, Me	New York, N. Y	Wm. B. Bowne.
136142	K. H. L. B.	Bkn.	1	3	Ethel V. Boynton	739	654	161.3	34.0	16.2	1890	Harrington, Me	do	E. M. Bull.
130489	K. H. L. G.	*Sch.	2	3	Oakland	926	907	176.0	34.6	19.3	1890	Brooklyn, N. Y	New York, N. Y	N. Y., Susq. and Western Coal Co.
126635	K. H. L. J.	St. s.	2	2	*City of Seattle*	1,411	767	244.6	40.0	15.0	1890	Philadelphia, Pa	do	Pacific Coast Co.
130493	K. H. L. S.	*Sch.	2	3	Edgewater	864	845	176.0	36.8	17.3	1890	Brooklyn, N. Y	do	N. Y., Susq. and Western Coal Co.
116344	K. H. L. T.	St. s.	4	2	SEGURANCA	4,033	2,806	321.3	45.3	17.4	1890	Chester, Pa	do	N. Y. and Cuba Mail S. S. Co.
116349	K. H. M. C.	Sch.	1	3	Sequoia	341	324	150.0	35.0	11.0	1890	Fairhaven, Cal	San Francisco, Cal.	William Olsen.
120804	K. H. M. D.	Sch.	1	2	Florence A	154	126	96.5	27.4	7.2	1890	Cherryfield, Me	Machias, Me	A. C. Strout.
120805	K. H. M. L.	Sch.	1	3	Frances Goodnow	359	341	134.4	33.3	10.7	1890	Harbor View, Mass	Boston, Mass	Edwin P. Boggs.
81286	K. H. M. N.	Sch.	1	4	Willie R. Hume	665	589	183.1	39.6	14.6	1890	North Bend, Oreg	San Francisco, Cal.	Jacob Jensen.
141081	K. H. M. Q.	Sch.	2	4	Lyman M. Law	1,300	1,154	211.1	40.3	18.1	1890	West Haven, Conn.	New Haven, Conn.	Benedict-Manson Marine Co.
130499	K. H. M. S.	*Sch.	2	3	Maywood	925	907	176.0	34.6	19.3	1890	Brooklyn, N. Y	New York, N. Y	N. Y., Susq. and Western Coal Co.
130500	K. H. M. V.	St. s.	2	2	MURRELL	311	155	125.0	25.0	14.7	1890	Camden, N. J	Baltimore, Md	Baltimore and Boston Barge Co.
96070	K. H. N. B.	Sch.	1	3	Howard B. Peck	472	448	150.0	35.0	12.0	1890	New London, Conn.	New Haven, Conn.	Benedict-Manson Marine Co.
161003	K. H. N. D.	Sch.	1	4	King Cyrus	717	630	188.5	38.4	14.7	1890	Port Blakeley, Wash	San Francisco, Cal.	James Tuft.
27639	K. H. N. F.	St. s.	3	2	YUCATAN	3,525	2,317	336.2	43.2	22.3	1890	Chester, Pa	Pt. Townsend, Wash	Northwestern S. S. Co.
92223	K. H. N. G.	Sch.	2	3	Mary B. Baird	908	811	170.0	36.4	19.1	1890	Camden, N. J	Philadelphia, Pa	William C. May.
116354	K. H. N. L.	Shp.	2	3	S. D. Carleton	1,882	1,671	240.0	44.4	25.4	1890	Rockport, Me	San Francisco, Cal.	California Shipping Co.
106774	K. H. N. P.	St. s.	3	2	ALGONQUIN	2,832	2,257	276.0	43.0	19.0	1890	Philadelphia, Pa	New York, N. Y	Clyde S. S. Co.
157283	K. H. N. W.	Sch.	1	3	Damietta and Joanna.	330	273	132.5	31.8	10.6	1890	Yarmouth, Me	Portland, Me	H. M. Sargent.
150501	K. H. P. C.	Bgn.	1	2	Pitcairn	156	137	93.5	27.2	10.0	1890	Benicia, Cal	San Francisco, Cal.	H. R. Spencer.
161005	K. H. P. J.	Bkn.	2	3	Kremlin	786	698	161.6	36.2	17.3	1890	Bath, Me	Boston, Mass	D. S. Emery.
96073	K. H. P. M.	Sch.	1	2	Harold L. Berry	119	113	87.4	26.3	6.9	1890	Georgetown, Me	Bath, Me	M. G. Shaw Lumber Co.
126675	K. H. P. N.	Sch.	1	4	Carrier Dove	707	634	188.7	39.0	14.2	1890	Port Blakeley, Wash	San Francisco, Cal.	W. B. Godfrey.
116360	K. H. P. R.	Sch.	2	4	Susie M. Plummer	920	808	181.5	37.6	17.6	1890	Thomaston, Me	do	J. F Clark.
126679	K. H. P. T.	Sch.	1	3	Clare A. Phinney	480	388	152.0	34.4	11.4	1890	Bath, Me	New Bedford, Mass.	John C. Shaw.
116362	K. H. P. V.	Bk.	2	3	St. Katherine	1,201	1,090	202.8	39.3	19.1	1890	do	San Francisco, Cal.	St. Katherine Co.
161640	K. H. P. W.	Sch.	1	2	Vine	228	222	107.9	31.1	11.3	1890	Gig Harbor, Wash	do	Morris Marcus.
136155	K. H. Q. D.	St. s.	2	2	*Elihu Thomson*	896	448	195.1	28.0	20.6	1888	Newcastle, England	Tacoma, Wash	Chas. Richardson.
96077	K. H. Q. L.	Sch.	1	3	Harry W. Haynes	295	250	129.3	31.0	9.8	1890	Ellsworth, Me	Ellsworth, Me	Whitcomb Haynes & Co.
96078	K. H. Q. N.	*Sch.	1	2	Henry Clay	841	824	186.5	35.0	16.0	1890	Perth Amboy, N. J	Philadelphia, Pa	Reading Co.
76907	K. H. Q. P.	Sch.	1	3	J. M. Weatherwax	384	365	110.0	27.8	11.4	1890	Aberdeen, Wash	San Francisco, Cal.	S. B. Peterson.
130510	K. H. Q. R.	St. s.	1	0	*Neuse*	720	487	200.0	31.0	11.0	1890	Wilmington, Del	New York, N. Y	Norfolk & Suffolk R. R. Co.
150502	K. H. Q. S.	St. p.	2	0	*Plymouth*	3,770	2,280	352.0	50.4	18.8	1890	Chester, Pa	Fall River, Mass	Old Colony Stbt. Co.
91966	K. H. Q. V.	St. s.	1	2	*Manteo*	719	535	190.0	26.0	9.0	1887	Wilmington, Del	Mobile, Ala	Mobile & Gulf S. S. Co.
106787	K. H. R. B.	Sch.	1	3	Azalea	344	327	150.0	35.0	11.0	1890	Eureka, Cal	San Francisco, Cal.	John Dolbeer.
76911	K. H. R. D.	Sch.	1	3	J. E. du Bignon	542	458	157.7	35.0	13.4	1890	Boston, Mass	Boston, Mass	W. A. Turner.
106788	K. H. R. F.	Sch.	1	3	Abbie Bowker	191	182	104.7	29.6	8.6	1890	Phippsburg, Me	Thomaston, Me	George Elliot.
116364	K. H. R. G.	Sch.	1	4	Salvator	467	385	160.0	36.0	11.6	1890	Eureka, Cal	San Francisco, Cal.	Pacific Shipping Co.
157285	K. H. R. J.	Sch.	2	4	D. H. Rivers	1,072	963	190.8	38.7	19.1	1890	Thomaston, Me	Thomaston, Me	George Elliott.
157286	K. H. R. N.	Sch.	1	3	D. J. Sawyer	343	288	136.8	32.4	10.8	1890	Jonesport, Me	Fall River, Mass	A. H. Skinner.
81300	K. H. R. Q.	Sch.	1	3	Winnegance	264	250	126.7	30.4	8.4	1890	Phippsburg, Me	Bath, Me	M. G. Shaw.
86116	K. H. R. W.	Sch.	2	4	George E. Walcott	1,553	1,388	212.7	44.1	19.6	1890	Bath, Me	Portland, Me	E. W. Clark.
130512	K. H. S. B.	St. s.	1	2	*Boswell*	311	155	125.0	25.0	14.7	1890	Camden, N. J	Baltimore, Md	Baltimore and Boston Barge Co.
27640	K. H. S. D.	Sch.	2	4	Young Brothers	897	795	186.3	37.6	18.9	1890	Belfast, Me	Boston, Mass	Edwin P. Boggs.
96083	K. H. S. F.	Sch.	2	4	Horace W. Macomber.	1,050	926	190.9	39.0	19.9	1890	Newburyport, Mass.	do	Samuel R. Crowell.
96084	K. H. S. L.	Sch.	1	2	Helen F. Whittin	134	92	95.8	25.2	10.2	1890	Boothbay, Me	Gloucester, Mass	Gorton-Pew Fisheries Co.
96085	K. H. S. M.	Sch.	2	4	Henry J. Smith	1,108	998	199.1	38.8	19.2	1890	Thomaston, Me	Thomaston, Me	Chas. H. Washburn.

Digitized by Google

SEAGOING VESSELS, ARRANGED IN THE ORDER OF SIGNAL LETTERS—Continued.

[Steel vessels in SMALL CAPS, iron vessels in *italics*.]

Official No.	Signal letters.	Rig.	Decks.	Masts.	Name of vessel.	Gross tonnage.	Net tonnage.	Length.	Breadth.	Depth.	When built.	Where built.	Home port (where permanent document issues).	Name of managing or principal owner.
								Feet.	*Feet.*	*Feet.*				
161643	K. H. S. N.	St. s.	4	2	VIGILANÇIA	4,115	2,934	321.8	45.2	16.5	1890	Chester, Pa	New York, N. Y.	N. Y. and Cuba Mail S. S. Co.
86119	K. H. S. P.	Sch.	1	3	Georgia Gilkey	641	571	158.2	36.0	12.4	1890	Searsport, Me	Boston, Mass	Frank B. McQuestin.
92245	K. H. S. Q.	Sch.	1	2	Morris and Cliff	132	125	84.2	23.5	7.2	1890	Rockland, Me	Rockland, Me	Rockland-Rockport Lime Co.
116370	K. H. S. T.	Shp.	3	4	Shenandoah	3,406	3,154	299.7	49.1	19.9	1890	Bath, Me	Bath, Me	S. S. Sewall.
81305	K. H. S. V.	Sch.	1	2	W. E. Morrissey	123	93	93.4	23.5	9.0	1890	Essex, Mass	Gloucester, Mass	Carl C. Young.
126688	K. H. S. W.	Sch.	2	3	Charles A. Gilberg	485	422	142.8	32.4	10.9	1890	Columbia Falls, Me.	New York, N. Y	John Swan.
76913	K. H. T. C.	Sch.	1	3	Josephine Ellicott	391	343	141.9	33.1	10.8	1890	do	Boston, Mass	M. W. Child.
86120	K. H. T. D.	*Sch.	1	2	Gilberton	841	824	186.5	35.0	16.0	1890	Perth Amboy, N. J	Philadelphia, Pa	Reading Co.
116372	K. H. T. G.	Sch.	1	2	St. Nicholas	841	824	186.5	35.0	16.0	1890	do	do	Do.
130515	K. H. T. J.	Sch.	1	2	Nannie C. Bohlin	130	96	110.2	23.5	11.2	1890	Gloucester, Mass	Providence, R. I	Manuel F. Caneca.
150504	K. H. T. L.	Sch.	1	2	Parthia	111	77	91.0	23.8	10.2	1890	Essex, Mass	Gloucester, Mass	E. A. Bradley.
96086	K. H. T. Q.	Sch.	1	2	Henry M. Stanley	118	83	98.0	23.4	10.0	1890	do	do	Orlando Merchant.
116374	K. H. T. S.	Sch.	1	3	Sadie	310	294	142.0	34.0	9.0	1890	Fairhaven, Cal	San Francisco, Cal	Jos. Knowland.
126691	K. H. V. B.	Sch.	1	3	Charles K. Buckley	507	430	153.4	34.2	12.0	1890	Millbridge, Me	Newark, N. J	F. L. Heidritter.
120821	K. H. V. D.	Sch.	1	3	Fred B. Balano	263	214	117.1	30.3	9.3	1890	St. George, Me	Lubec, Me	B. M. Pike.
141102	K. H. V. F.	Sch.	1	3	Lizzie E. Dennison	528	452	141.5	33.0	14.9	1890	East Deering, Me	Portland, Me	E. W. Clark.
96089	K. H. V. M.	Bkn.	2	3	Herbert Fuller	781	697	158.3	35.5	18.0	1890	Harrington, Me	Machias, Me	W. F. Nash.
126693	K. H. V. Q.	St. s.	2	2	*Czarina*	1,045	793	216.0	30.8	14.1	1883	Sunderland, Eng	San Francisco, Cal	Southern Pacific Co.
76920	K. H. W. C.	Sch.	1	3	John W. Hall	346	329	131.0	34.0	9.0	1890	Frederica, Del	Wilmington, Del	John W. Hall.
116378	K. H. W. D.	Sch.	1	4	Spokane	639	570	183.0	38.5	13.2	1890	Port Blakeley, Wash	Pt. Townsend, Wash	Puget Sound Commercial Co.
76921	K. H. W. J.	St. s.	1	0	*Jacob Paulsen*	97	48	82.0	19.0	9.0	1890	Philadelphia, Pa	Savannah, Ga	Savannah Towing Co.
145565	K. H. W. M.	Sch.	1	2	Talisman	124	88	108.4	24.6	10.8	1890	Essex, Mass	Gloucester, Mass	Cunningham & Thompson.
141106	K. H. W. N.	Sch.	2	4	Laura C. Anderson	960	766	183.2	38.5	17.6	1891	Bath, Me	Philadelphia, Pa	James C. Cornwell.
110887	K. H. W. Q.	Sch.	1	3	Robert A. Snyder	375	302	138.4	33.1	10.0	1891	Milford, Del	do	George May.
116380	K. H. W. R.	Ga. s.	1	2	Shenandoah	110	69	86.4	24.0	9.2	1890	Essex, Mass	Boston, Mass	J. C. Gannon.
141108	K. H. W. S.	Sch.	1	3	Laura M. Lunt	567	507	149.2	34.8	12.4	1890	Rockland, Me	New York, N. Y	Samuel P. Blackburn.
92252	K. H. W. T.	Sch.	2	4	Mary Adelaide Randall.	1,166	1,108	193.3	40.3	18.0	1891	Bath, Me	Port Jefferson, N. Y.	H. M. Randall.
141109	K. H. W. V.	Sch.	1	3	L. N. Dantzler	138	117	104.0	24.5	6.8	1890	Scranton, Miss	Gulfport, Miss	L. N. Dantzler.
136169	K. J. B. C.	Sch.	2	4	Eleazer W. Clark	934	849	190.6	37.2	18.5	1891	Bath, Me	Portland, Me	E. W. Clark.
141112	K. J. B. H.	Sch.	1	3	Lucy	309	294	142.0	34.0	9.0	1890	Fairhaven, Cal	San Francisco, Cal	Joseph Knowland.
145568	K. J. B. L.	St. s.	1	2	Triton	259	129	114.5	26.5	14.5	1890	Boston, Mass	New York, N. Y	Cornell Stmboat Co.
110891	K. J. B. Q.	Sch.	2	4	Rob Roy	785	684	171.0	38.0	17.3	1891	Camden, N. J	Philadelphia, Pa	George Warner.
96095	K. J. B. S.	Sch.	1	2	Henry Seymour	169	160	91.0	30.7	8.3	1890	Tottenville, N. Y	New York, N. Y	Merritt & Chapman Derrick and Wrecking Co.
145570	K. J. B. T.	Sch.	1	3	Tofa	631	585	172.9	35.2	13.1	1891	Bath, Me	Stonington, Conn	Robert Palmer.
81310	K. J. B. V.	St. s.	1	0	*Washington*	1,248	697	246.0	46.0	15.5	1891	Wilmington, Del	Washington, D. C	Norfolk and Washington Stmboat Co.
92254	K. J. B. W.	Sch.	1	2	Mary E. Lynch	185	158	98.7	28.6	8.5	1890	Newcastle, Me	Deer Isle, Me	Amos F. Dow.
86126	K. J. C. D.	*Sch.	1	2	George May	300	293	150.2	23.2	9.5	1891	Milford, Del	Philadelphia, Pa	George May.
116382	K. J. C. F.	Sch.	2	4	Stella B. Kaplan	1,078	1,024	199.6	40.3	18.0	1891	Bath, Me	Greenport, N. Y	Edmund A. Potter.
86151	K. J. C. G.	St. p.	1	0	Gay Head	701	443	203.0	34.0	11.6	1891	Philadelphia, Pa	New Bedford, Mass	N. B., M. V. & Nantucket St. Bt. Co.
141116	K. J. C. H.	Sch.	1	2	Lizzie Griffin	107	71	95.3	24.0	10.0	1891	Essex, Mass	Bucksport, Me	A. R. Soper.
136178	K. J. C. L.	St. s.	1	2	*Edgar F. Luckenbach*	272	136	120.2	25.0	14.0	1891	Camden, N. J	New York, N. Y	L. Luckenbach.
106804	K. J. C. M.	St. s.	1	2	*Asher J. Hudson*	136	68	92.0	21.0	10.0	1891	do	Philadelphia, Pa	George May.
145571	K. J. C. N.	Sch.	1	3	Thomas J. Shryock	173	164	117.4	23.7	7.7	1891	Bethel, Del	Seaford, Del	W. J. Insley.
145572	K. J. C. P.	Sch.	2	4	The Josephine	639	563	173.0	36.0	15.0	1890	Baltimore, Md	New York, N. Y	John C. Hopkins.
126702	K. J. C. Q.	Bkn.	1	4	Charles F. Crocker	855	762	204.0	40.0	15.0	1890	Alameda, Cal	San Francisco, Cal	M. Olsen.
157290	K. J. C. R.	Sch.	1	3	Donna T. Briggs	204	194	111.2	29.3	8.6	1891	Mystic, Conn	Stonington, Conn	A. G. Crumb.
130526	K. J. C. V.	St. s.	1	0	*Norfolk*	1,248	697	246.0	46.0	15.5	1891	Wilmington, Del	Washington, D. C	Norfolk and Washington St. Bt. Co.
157292	K. J. D. C.	Sch.	1	3	D. Howard Spear	547	489	158.7	34.9	13.1	1891	Bath, Me	Portland, Me	E. W. Clark.
86131	K. J. D. M.	Bgn.	1	2	Galilee	354	328	132.5	33.5	12.7	1891	Benicia, Cal	San Francisco, Cal	Matthew Turner.
81312	K. J. D. N.	St. s.	2	2	Bellingham	333	249	136.0	20.0	10.0	1891	Portland, Oreg	Pt. Townsend, Wash	Straits S. S. Co.
92265	K. J. D. P.	Sch.	1	3	Millie R. Bohannan	686	579	162.5	36.9	13.2	1891	Milford, Del	Philadelphia, Pa	George May.
81315	K. J. D. Q.	Sch.	1	3	William H. Sumner	572	489	165.0	35.5	13.0	1891	Camden, Me	New York, N. Y	M. P. Smith & Sons Co.
106638	K. J. F. B.	St. s.	2	3	AMERICA	2,171	1,748	274.7	42.2	13.0	1889	Buffalo, N. Y	Port Huron, Mich	Charles Beyschlag.
3467	K. J. F. C.	St. s.	2	3	BRAZIL	2,186	1,655	276.1	40.2	21.6	1890	do	Milwaukee, Wis	Wisconsin Transptn. Co.
140930	K. J. F. D.	St. s.	2	2	*Lackawanna*	2,015	1,595	260.0	39.2	21.6	1888	Cleveland, Ohio	Buffalo, N. Y	Buffalo Transit Co.
110063	K. J. F. G.	St. s.	2	1	*Russia*	1,501	1,334	231.7	35.7	13.3	1872	Buffalo, N. Y	Duluth, Minn	Phoenix St. Bt. Co.
116235	K. J. F. H.	St. s.	2	2	SCRANTON	2,015	1,595	260.0	39.2	21.6	1888	Cleveland, Ohio	Buffalo, N. Y	Buffalo Transit Co.
120833	K. J. F. M.	Sch.	2	4	Fanny C. Bowen	1,007	892	202.2	38.2	16.2	1891	Bath, Me	Fall River, Mass	Joseph A. Bowen.
86134	K. J. F. W.	Sch.	1	2	Gladiator	112	75	92.6	24.3	10.0	1891	Essex, Mass	Gloucester, Mass	J. McDonald.
145575	K. J. G. B.	Sch.	1	3	Thomas Winsmore	435	381	144.4	34.2	10.6	1891	Milton, Del	Philadelphia, Pa	Thomas Winsmore.
110774	K. J. G. C.	St. s.	2	4	Robert Mills	1,790	1,522	256.0	40.2	20.2	1888	Buffalo, N. Y	Buffalo, N. Y	Charles H. Donaldson.
136182	K. J. G. H.	Sch.	1	3	Ella L. Davenport	543	470	151.4	34.6	12.9	1891	Bath, Me	Bath, Me	James B. Drake.
76932	K. J. G. M.	Sch.	2	3	John B. Coyle	685	607	155.3	34.8	16.8	1891	do	Portland, Me	E. W. Clark.
145578	K. J. G. R.	Sch.	1	3	Thos. H. Lawrence	374	322	134.7	33.3	11.0	1891	Boston, Mass	Boston, Mass	Edwin P. Boggs.
106813	K. J. G. V.	Sch.	1	3	Ætna	350	297	133.8	32.3	11.8	1891	Brewer, Me	Bangor, Me	C. S. Barbour.
81267	K. J. G. W.	St. s.	1	2	Walter Adams	271	175	133.0	24.3	12.8	1890	Noank, Conn	Greenport, N. Y	Fisheries Co.

Digitized by Google

SEAGOING Vessels, arranged in the Order of Signal Letters—Continued.

[Steel vessels in small capitals, iron vessels in *italics*.]

Official No.	Signal letters.	Rig.	Decks.	Masts.	Name of vessel.	Gross tonnage.	Net tonnage.	Length.	Breadth.	Depth.	When built.	Where built.	Home port (where permanent document issues).	Name of managing or principal owner.
								Feet.	*Feet.*	*Feet.*				
126719	K. J. H. D.	St. s.	3	2	CONCHO	3,724	2,640	329.5	47.0	21.2	1891	Chester, Pa	New York, N. Y	Mallory S. S. Co.
161009	K. J. H. Q.	Sch.	2	4	Katherine D. Perry	1,125	1,015	193.0	40.4	21.6	1891	Camden, Me	do	William B. Bowne.
92280	K. J. H. R.	St. s.	2	2	Manhattan	1,892	982	233.9	40.7	24.5	1891	Bath, Me	Portland, Me	Maine S. S. Co.
141131	K. J. H. V.	Sch.	1	2	Lena White	126	101	90.0	24.2	8.8	1891	Rockland, Me	Rockland, Me	W. T. Cobb.
136131	K. J. H. W.	Sch.	1	3	Emma Knowlton	371	309	142.0	32.0	11.5	1891	Rockport, Me	Edgartown, Mass	Joseph A. Hudson.
86133	K. J. L. C.	Sch.	1	3	Greenleaf Johnson	390	322	141.5	35.0	12.6	1891	Bridgeport, Conn	Perth Amboy, N. J	Randolph Longstreet.
106819	K. J. L. G.	Sch.	1	3	Abbie G. Cole	273	232	129.2	30.6	10.3	1891	East Machias, Me	Machias, Me	J. A. Flynn.
136197	K. J. L. S.	Sch.	1	4	Ethel Zane	498	407	165.0	36.5	11.8	1891	Eureka, Cal	San Francisco, Cal	Pacific Shipping Co.
86145	K. J. L. T.	Sch.	1	2	Grayling	121	87	97.8	24.4	10.4	1891	Essex, Mass	Gloucester, Mass	Orlando Merchant.
106820	K. J. L. V.	Sch.	1	3	Alice J. Crabtree	378	325	132.0	32.1	10.7	1891	Bath, Me	New York, N. Y	O. L. Crabtree.
136138	K. J. L. W.	St. s.	4	2	*Essex*	3,018	2,155	295.0	40.0	15.4	1890	Philadelphia, Pa	Baltimore, Md	Merchants and Miners' Transptn. Co.
126732	K. J. M. B.	Sch.	1	3	Chas. T. Strann	215	186	125.2	23.8	8.9	1891	Sharptown, Md	Seaford, Del	John A. Marshall.
106822	K. J. M. L.	Sch.	1	2	American	124	99	93.0	24.0	10.5	1891	Essex, Mass	Provincetown, Mass	Philip A. Whorf.
136199	K. J. M. P.	Sch.	2	4	Eagle Wing	1,232	1,076	219.7	40.1	20.8	1891	Kennebunk Pt., Me.	Fall River, Mass	J. F. Montgomery.
110130	K. J. M. Q.	Sch.	1	2	Ramona	127	120	117.0	25.0	8.5	1871	City Island, N. Y	New Bedford, Mass	Louis d'Oliveira.
76946	K. J. M. R.	Sch.	2	3	Jennie Thomas	691	575	153.7	36.8	16.3	1891	Camden, N. J	Savannah, Ga	D. R. Thomas.
136201	K. J. M. T.	Sch.	1	2	Eva May	158	130	100.5	27.8	7.7	1891	Millbridge, Me	Machias, Me	J. C. Strout.
76807	K. J. M. W.	St. s.	1	2	J. C. Ford	609	363	172.0	32.9	12.0	1889	Grand Haven, Mich.	Detroit, Mich	Nipigon Transit Co.
106825	K. J. N. B.	Sch.	1	2	Annie and Reuben.	128	122	87.1	26.4	6.8	1891	Bath, Me	Deer Isle, Me	John L. Goss.
3500	K. J. N. D.	Sch.	2	4	Bayard Barnes	1,005	954	196.0	38.0	18.2	1891	New London, Conn.	New Haven, Conn	E. H. Weaver.
92304	K. J. N. F.	Sch.	1	4	Meteor	600	518	177.3	38.4	13.5	1891	Port Blakeley, Wash	San Francisco, Cal	J. A. Hooper.
76950	K. J. N. G.	Sch.	1	3	James Davidson	451	429	146.4	34.6	12.3	1891	New London, Conn.	New Haven, Conn	F. W. Benedict.
126741	K. J. N. P.	St. s.	2	3	COSTA RICA	1,783	1,166	221.5	36.0	19.3	1891	Chester, Pa	New York, N. Y	Pacific Mail S. S. Co.
76952	K. J. N. R.	Sch.	2	4	John Twohy	1,019	908	193.2	39.0	20.3	1891	Newburyport, Mass.	Boston, Mass	Samuel R. Crowell.
110919	K. J. N. W.	Sch.	1	3	Roy Somers	314	298	140.0	34.0	9.0	1891	Fairhaven, Cal	San Francisco, Cal	B. H. Tietjen.
92315	K. J. P. G.	Sch.	1	3	Majestic	1,108	1,053	208.6	39.3	18.3	1891	New London, Conn.	New London, Conn.	Thames Towboat Co.
100494	K. J. P. H.	Sch.	2	4	Independent	1,157	1,071	202.5	39.2	19.4	1891	Bath, Me	Bath, Me	William T. Donnell.
76958	K. J. P. L.	Sch.	1	3	John Paul	410	352	137.4	32.7	12.3	1891	Franklin, Me	Mt. Desert Ferry, Me	Orlando W. Foss.
96116	K. J. P. N.	Sch.	1	3	Harlan W. Huston	180	171	125.2	23.6	7.4	1891	Bethel, Del	Elizabeth City, N. C.	R. T. Whitehurst.
106834	K. J. P. S.	St. s.	1	0	BAY VIEW	1,399	1,075	265.0	38.0	24.0	1891	West Superior, Wis	Port Huron, Mich	Boutelle Steel Bge. Co.
136205	K. J. P. V.	St. s.	1	0	BAY PORT	1,399	1,075	265.0	38.0	24.0	1891	do	do	Do.
92319	K. J. P. W.	Sch.	1	3	Mary E. Olys	224	212	108.5	29.0	8.4	1891	Bath, Me	Bath, Me	F. A. Small.
92291	K. J. Q. L.	St. p.	1	2	May Flower	728	424	184.2	32.5	10.7	1891	Chelsea, Mass	Boston, Mass	Nantasket Beach Steamboat Co.
96118	K. J. Q. M.	Sch.	1	2	Hattie M. Graham	140	105	108.3	24.3	11.0	1891	Essex, Me	Gloucester, Mass	Thomas Hodge.
3508	K. J. Q. R.	Sch.	2	4	Benjamin A. Van Brunt.	1,191	1,132	196.1	41.2	18.1	1891	Bath, Me	Perth Amboy, N. J	V. Curtis.
141150	K. J. R. B.	Sch.	2	3	Laguna	385	328	125.2	33.0	14.0	1891	Port Jefferson, N. Y.	Port Jefferson, N. Y.	Edward P. Bayles.
116428	K. J. R. C.	Sch.	2	3	S. G. Haskell	681	569	160.2	34.7	14.3	1891	Millbridge, Me	Deer Isle, Me	A. O. Gross.
86157	K. J. R. F.	Sch.	1	2	Grace P. Willard	107	101	86.9	24.6	6.9	1891	West Mystic, Conn	Stonington, Conn	Chas. P. Chapman.
141152	K. J. R. G.	Sch.	2	4	Lucinda Sutton	1,486	1,330	225.0	40.9	18.6	1891	Westhaven, Conn	New Haven, Conn	H. A. O'Brien.
136222	K. J. R. L.	Sch.	2	4	Ella M. Willey	841	735	184.6	37.8	17.2	1891	Thomaston, Me	Thomaston, Me	George Elliot.
96123	K. J. R. N.	Sch.	2	4	Henry L. Peckham	866	739	190.0	37.0	18.3	1891	East Boston, Mass	Newport, R. I	Gard. B. Reynolds.
150540	K. J. R. Q.	Sch.	1	4	Prosper	605	512	177.0	38.5	13.5	1891	Port Blakeley, Wash	San Francisco, Cal	Coast Shipping Co.
110939	K. J. R. T.	Sch.	3	3	Gladys	726	646	163.5	35.0	17.3	1891	East Deering, Me	New York, N. Y	George A. Carver.
96126	K. J. R. V.	Sch.	1	3	Henry H. Chamberlain.	245	204	122.3	30.6	8.4	1891	Phippsburg, Me	Boston, Mass	John D. Colwell.
141157	K J. S. C.	Sch.	1	3	Leora M. Thurlow	213	178	106.8	29.0	8.3	1891	Bath, Me	Bath, Me	Wm. T. Donnell.
106869	K. J. S. D.	Bkn.	1	4	Arago	498	476	176.4	38.8	12.2	1891	North Bend, Oreg	San Francisco, Cal	A. M. Simpson.
96129	K. J. S. F.	Sch.	2	4	Hattie P. Simpson	1,295	1,177	210.2	41.4	21.6	1891	Waldoboro, Me	Boston, Mass	A. C. Chaney.
157317	K. J. S. G.	Sch.	1	3	Daisy Farlan	466	384	151.6	34.2	11.3	1891	Bath, Me	Bath, Me	F. J. Hinckley.
136233	K. J. S. M.	Sch.	2	4	Estelle Phinney	922	817	188.7	36.7	18.0	1891	New London, Conn.	New Haven, Conn	Frank W. Benedict.
92364	K. J. S. Q.	Sch.	1	3	May and Anna Beswick.	149	106	95.0	27.0	6.0	1891	Milford, Del	Wilmington, Del	Robt. J. Beswick.
81338	K. J. S. R.	Sch.	1	3	William T. Parker	178	169	105.0	28.0	7.0	1891	Milton, Del	Philadelphia, Pa	Joseph W. Wilson.
145597	K. J. S. W.	Sch.	2	4	Thomas A. Ward	805	739	170.4	37.9	16.2	1891	Camden, N. J	Perth Amboy, N. J	J. M. Vannote.
126780	K. J. T. M.	Sch.	1	3	Charlotte W. Miller.	295	248	128.0	32.8	9.0	1891	Waterford, Conn	Providence, R. I	A. J. Miller.
126782	K. J. T. Q.	Sch.	1	3	Collins W. Walton	450	381	146.6	34.1	11.2	1891	Bath, Me	Philadelphia, Pa	Wm. H. Megee.
106567	K. J. T. S.	Sch.	1	2	Ambrose Snow	80	76	82.5	21.5	9.8	1888	Brooklyn, N. Y	New York, N. Y	United N. Y. Sandy Hook Pilots' Assn.
110945	K. J. T. W.	Sch.	1	4	R. W. Bartlett	521	473	160.0	37.0	12.0	1891	Fairhaven, Cal	San Francisco, Cal	J. H. Bruce.
86174	K. J. V. F.	Sch.	1	3	George E. Dudley	407	387	148.0	35.0	11.0	1891	Madison, Conn	New Haven, Conn	Benedict-Manson Marine Co.
81349	K. J. V. L.	Sch.	1	4	W. H. Talbot	816	743	188.6	40.2	15.1	1891	Port Blakeley, Wash	San Francisco, Cal	George E. Billings.
150552	K. J. V. M.	Bk.	2	3	Pactolus	1,673	1,564	223.7	41.2	24.0	1891	Bath, Me	do	California Shipping Co.
92376	K. J. V. Q.	Bkn.	2	3	Mabel I. Meyers	750	668	168.4	34.5	17.3	1891	Searsport, Me	Searsport, Me	A. J. Nickerson.
76987	K. J. V. S.	Sch.	1	3	Joseph W. Hawthorn.	585	516	159.5	35.1	13.2	1891	Bath, Me	New York, N. Y	Joseph Moran.
145601	K. J. W. B.	Sch.	2	4	Three Marys	1,151	1,024	193.7	40.0	17.5	1891	do	do	J. B. Manning.
110949	K. J. W. D.	Sch.	1	3	Robert C. McQuillen	464	440	148.0	36.4	11.7	1891	New London, Conn.	Philadelphia, Pa	Charles T. Megee.
110950	K. J. W. F.	Sch.	1	2	Regina	114	96	87.8	25.5	7.6	1891	Machias, Me	Machias, Me	E. B. Curtis.
76989	K. J. W. G.	Sch.	1	2	Jennie B. Hodgdon.	118	85	95.4	23.4	10.4	1891	Essex, Mass	Gloucester, Mass	Cunningham & Thompson.
116456	K. J. W. L.	Sch.	1	3	Sylvia C. Hall	384	285	147.8	35.0	11.0	1891	Bridgeport, Mass	New Haven, Conn	E. H. Weaver.
81850	K. J. W. N.	Sch.	2	3	*West Point*	1,213	1,168	220.0	38.7	22.3	1866	Glasgow, Scotland	New York, N. Y	Lewis Luckenbach.

Digitized by Google

SEAGOING VESSELS, ARRANGED IN THE ORDER OF SIGNAL LETTERS—Continued.

[Steel vessels in SMALL CAPITALS, iron vessels in *italics*.]

Official No.	Signal letters.	Rig.	Decks.	Masts.	Name of vessel.	Gross tonnage.	Net tonnage	Length.	Breadth.	Depth.	When built.	Where built.	Home port (where permanent document issues).	Name of managing or principal owner.
								Feet.	*Feet.*	*Feet.*				
141175	K. J. W. Q.	Sch.	1	3	Levin J. Marvel	183	174	125.5	23.8	7.5	1891	Bethel, Del	Seaford, Del	Henry W. Bell.
145607	K. J. W. S.	Sch.	1	4	Transit	547	496	165.2	37.1	13.1	1891	Ballard, Wash	San Francisco, Cal.	Union Fish Co.
92226	K. L. B. C.	St. s.	2	2	MACKINAW	2,578	2,005	270.0	41.9	24.0	1890	West Bay City, Mich	Seattle, Wash	Mackinaw S. S. Co.
96137	K. L. B. D.	Sch.	1	2	Hazel Dell	157	112	93.8	28.4	8.5	1891	East Blue Hill, Me.	Castine, Me	R. L. Witham.
3529	K. L. B. F.	Sch.	1	4	Bangor	511	398	165.0	36.5	11.8	1891	Eureka, Cal	San Francisco, Cal.	Pacific Shipping Co.
126809	K. L. B. J.	Bkn.	1	4	Chehalis	690	642	177.5	40.0	14.5	1891	Hoquiam, Wash	do	Simpson Lumber Co.
96139	K. L. B. M.	Sch.	1	2	Harvard	112	76	95.4	23.6	10.4	1891	Essex, Mass	Gloucester, Mass	Orlando Merchant.
92384	K. L. B. N.	Sch.	1	2	Maggie and May	122	88	93.8	24.0	10.2	1891	do	do	Alex. McEachen.
106897	K. L. B. Q.	Sch.	1	2	Alice R. Lawson	121 111	85	91.4	24.4	10.4	1891	Boothbay, Me	do	Gorton-Pew Fisheries Co.
136258	K. L. B. R.	Sch.	1	2	Edith M. Prior		78	90.8	23.4	9.7	1891	Essex, Me	New York, N. Y	Samuel Z. Cheseboro.
106899	K. L. B. S.	Sch.	1	4	Alice Cooke	782	722	185.6	39.0	15.4	1891	Port Blakeley Wash	San Francisco, Cal.	Alice Cooke Co.
161672	K. L. B. T.	Sch.	1	2	Volante	125	119	87.0	25.6	7.6	1891	North Bend, Oreg	Seattle, Wash	Nellie White.
136255	K. L. B. W.	Sch.	1	3	Estelle	444	342	149.5	33.1	12.3	1891	Bucksport, Me	Sag Harbor, N. Y	John B. Phillips.
96142	K. L. C. H.	St. s.	2	2	Homer	501	331	146.0	33.8	17.0	1891	Bandon, Oreg	San Francisco, Cal.	E. T. Kruse.
92389	K. L. C. M.	Bkn.	2	3	Mannie Swan	776	648	166.0	36.1	18.5	1892	Camden, Me	New York, N. Y	H. I. Higgins.
126818	K. L. C. Q.	Sch.	1	3	Czarina	230	218	116.0	30.6	10.6	1891	Fairhaven, Cal	San Francisco, Cal.	Union Fish Co.
77001	K. L. C. R.	Sch.	1	2	Judique	121	89	98.2	24.0	10.8	1891	Essex, Mass	Gloucester, Mass	J. Chisholm.
141185	K. L. C. T.	Sch.	1	3	Lulie L. Pollard	541	471	149.6	35.2	12.4	1891	Milton, Del	Philadelphia, Pa	J. C. Powell.
96145	K. L. C. V.	Sch.	1	3	Hattie C. Luce	335	277	136.5	30.5	12.4	1892	Rockport, Me	Rockport, Me	Ralph W. Carleton.
92391	K. L. D. B.	St. s.	1	0	MAINE	2,395	1,505	302.7	44.0	17.5	1891	Wilmington, Del	New London, Conn.	Consolidated Railway Co.
126821	K. L. D. C.	Sch.	1	3	Charles R. Wilson	345	328	150.0	35.0	11.0	1891	Fairhaven, Cal	San Francisco, Cal.	Henry Wilson.
106907	K. L. D. G.	Sch.	1	4	Aloha	814	742	190.4	40.2	15.3	1891	Port Blakeley, Wash	do	Aloha Co.
77004	K. L. D. H.	St. s.	3	2	Winyah	1,682	1,445	200.0	38.0	17.5	1891	Wilmington, Del	New York, N. Y	Clyde S. S. Co.
106908	K. L. D. J.	Sch.	1	3	Adelia T. Carleton	247	208	111.6	28.4	11.6	1892	Rockport, Me	Rockport, Me	Ralph W. Carleton.
92397	K. L. D. P.	Sch.	1	3	Maggie M. Keough	583	488	160.0	37.0	12.4	1891	Milford, Del	Philadelphia, Pa	Haldt & Cummins.
86189	K. L. D. V.	Sch.	1	2	Gov. Russell	135	129	94.6	25.0	10.4	1892	Essex, Mass	Provincetown, Mass	Joseph Bragg.
130581	K. L. F. C.	St. s.	1	0	NEW HAMPSHIRE	2,395	1,505	302.7	44.0	17.5	1892	Wilmington, Del	New London, Conn.	Consolidated Railway Co.
92410	K. L. F. J.	Sch.	1	2	Meteor	125	96	92.6	24.0	10.2	1892	Essex, Mass	Gloucester, Mass	Alex. Haines.
96160	K. L. F. M.	Sch.	1	2	Hiram Lowell	127	95	95.5	24.0	11.0	1892	Gloucester, Mass	Bucksport, Me	T. M. Nicholson.
96161	K. L. F. N.	Sch.	1	2	Harriet C. Whitehead.	222	211	119.6	31.3	8.0	1892	Waterford, Conn	Providence, R. I	A. J. Miller.
86195	K. L. F. T.	Bkn.	1	3	Gleaner	413	392	151.0	36.0	11.0	1892	Hoquiam, Wash	San Francisco, Cal.	Simpson Lumber Co.
141201	K. L. G. D.	Sch.	1	3	Louise	345	328	150.0	35.0	10.0	1892	Fairhaven, Cal	do	Joseph Knowland.
110971	K. L. G. F.	St. s.	2	0	RICHARD PECK	2,906	1,819	303.3	48.0	17.8	1892	Wilmington, Del	New London, Conn.	Consolidated Railway Co.
92424	K. L. G. M.	Sch.	1	2	Madonna	115	79	91.2	23.8	9.2	1892	Essex, Mass	Gloucester, Mass	John Chisholm.
216501	K. L. G. S.	Sch.	1	2	Sally Purnell Beswick.	125	119	85.0	26.5	6.0	1892	Milford, Del	Wilmington, Del	Robert J. Beswick.
106934	K. L. G. T.	Sch.	1	2	Argo	114	79	94.6	24.0	9.8	1892	Essex, Mass	Gloucester, Mass	William Parsons.
106938	K. L. H. D.	St. s.	2	2	DOLPHIN	824	498	213.0	32.0	15.0	1892	Wilmington, Del	Pt. Townsend, Wash	Alaska S. S. Co.
155228	K. L. H. M.	Bk.	2	4	Olympic	1,469	1,353	224.4	42.1	21.3	1892	Bath, Me	San Francisco, Cal.	Olympic Co.
81380	K. L. H. P.	Sch.	1	4	Wm. Bowden	778	695	185.6	38.8	15.4	1892	Port Blakeley, Wash	do	George E. Billings.
120903	K. L. H. Q.	St. p.	1	2	Frank Jones	1,634	1,078	253.2	36.3	13.8	1892	Bath, Me	Boston, Mass	Enterprise Transportation Co.
106946	K. L. H. R.	Sch.	2	4	Agnes Manning	988	870	189.0	40.0	18.2	1892	Camden, N. J	Philadelphia, Pa	Amos Birdsall, jr.
120907	K. L. H. W.	St. s.	2	2	RAMOS	843	538	190.0	28.2	20.0	1885	Newcastle, England	New York, N. Y	United States and Porto Rico Navigation Co.
126929	K. L. J. C.	St. s.	1	2	Chelsea	564	416	140.4	34.4	10.8	1892	Wilmington, Del	New London, Conn.	Norwich and N. Y. S. S. Co.
150595	K. L. J. D.	St. s.	4	2	PERU	3,528	2,539	336.0	45.9	27.6	1892	San Francisco, Cal.	New York, N. Y	Pacific Mail S. S. Co.
81383	K. L. J. H.	Sch.	1	3	William H. Davenport.	256	214	123.5	30.5	8.6	1892	Phippsburg, Me	Boothbay, Me	Simpson & Perkins.
96189	K. L. J. P.	Sch.	1	2	Harvester	106	76	90.4	23.6	9.6	1892	Essex, Mass	Provincetown, Mass	Joseph Crowell.
155232	K. L. J. Q.	Sch.	1	3	Ottillie Fjord	261	247	130.0	31.6	9.6	1892	Fairhaven, Cal	San Francisco, Cal.	Pacific States Trading Co.
150599	K. L. J. R.	Sch.	1	3	Prosper	241	229	128.0	32.6	8.0	1892	Pershbaker Mills, Oreg.	do	Alaska Pkrs. Ass'n.
141221	K. L. J. S.	Sch.	1	3	Lizzie A. Williams	188	179	125.0	23.7	7.5	1892	Bethel, Del	Seaford, Del	J. T. Williams.
120914	K. L. M. B.	Sch.	1	3	Freddie Hencken	500	475	146.2	36.0	12.4	1892	Bath, Me	Nogales, Ariz	Mahogany Lumber and Transptn. Co.
116535	K. L. M. D.	Sch.	1	2	S. P. Willard	127	87	98.6	25.2	10.4	1892	Essex, Mass	Gloucester, Mass	Howard H. Oakes.
126921	K. L. M. F.	Sch.	1	3	Cora M	143	136	97.8	26.5	7.8	1892	Cherryfield, Me	Machias, Me	John E. Mitchell.
136328	K. L. M. G.	Sch.	2	4	Edwin R. Hunt	1,132	1,005	191.8	38.9	19.4	1892	Bath, Me	Bath, Me	Gardiner G. Deering.
141239	K. L. M. H.	Sch.	1	4	Lyman D. Foster	777	692	184.0	39.0	15.4	1892	Port Blakeley, Wash	San Francisco, Cal.	G. E. Billings.
155235	K. L. M. N.	Sch.	1	3	Oscar G	230	198	128.3	29.2	10.0	1892	Scranton, Miss	Mobile, Ala	Jonas Green.
106976	K. L. M. P.	Sch.	1	2	Arthur Binney	118	80	99.0	25.1	11.2	1892	Essex, Mass	Boston, Mass	John J. Fallon.
92478	K. L. M. R.	Sch.	2	3	Madalene Cooney	790	694	177.1	37.2	17.9	1892	Waldoboro, Me	Philadelphia, Pa	George B. Hunter.
111005	K. L. M. T.	Sch.	1	3	R. T. Rundlett	271	219	124.6	32.1	8.7	1892	Wiscasset, Me	Crisfield, Md	R. B. White.
77069	K. L. M. V.	Sch.	2	4	James W. Elwell	1,192	1,081	196.4	39.9	18.3	1892	Bath, Me	Portland, Me	E. W. Clark.
77070	K. L. M. W.	Bkn.	1	4	Jane L. Stanford	970	861	215.5	41.0	17.0	1892	Fairhaven, Cal	San Francisco, Cal.	J. J. Smith.
136338	K. L. N. B.	Sch.	1	2	Elector	119	84	95.4	24.0	10.4	1892	Essex, Mass	Gloucester, Mass	Orlando Vanamburg.
86230	K. L. N. D.	Bgn.	1	2	Geneva	495	451	150.0	36.3	14.0	1892	Benicia, Cal	San Francisco, Cal.	Matthew Turner.
96204	K. L. N. H.	Sch.	2	3	Hugh Kelly	792	698	173.2	35.6	17.4	1892	Millbridge, Me	New Haven, Conn.	E. H. Weaver.

Digitized by Google

SEAGOING Vessels, arranged in the Order of Signal Letters—Continued.

[Steel vessels in SMALL CAPITALS, iron vessels in *italics*.]

Official No.	Signal letters.	Rig.	Decks.	Masts.	Name of vessel.	Gross tonnage.	Net tonnage.	Length.	Breadth.	Depth.	When built.	Where built.	Home port (where permanent document issues).	Name of managing or principal owner.
								Feet.	*Feet.*	*Feet.*				
155227	K. L. N. J.	Sch.	1	3	O. M. Kellogg	393	331	150.0	35.0	11.8	1892	Fairhaven, Cal	San Francisco, Cal.	Charles Nelson Co.
96206	K. L. N. M.	Sch.	2	4	Holliswood	1,141	1,084	185.8	38.0	19.2	1893	Boston, Mass	New York, N. Y	F. S. Pendleton.
120923	K. L. N. R.	Sch.	1	2	F. R. Sharp	199	189	124.3	26.0	8.7	1892	Tottenville, N. Y	do	Merritt & Chapman Derrick and Wrecking Co.
130616	K. L. P. B.	St. s.	4	3	NEW YORK	10,798	4,643	517.0	63.6	22.0	1888	Clydebank, Scotland	do	International Mercantile Marine Co.
150617	K. L. P. C.	St. s.	4	3	PHILADELPHIA	10,786	4,577	517.0	63.3	22.0	1889	do	do	Do.
120926	K. L. P. D	St. s.	3	2	FLORIDA	1,596	1,052	230.0	35.5	18.5	1887	Pt. Glasgow, Scotl'd	Port Arthur, Tex	Texas Co.
136354	K. L. P. G.	St. s.	1	2	Excelsior	526	261	175.5	35.0	13.0	1893	Eureka, Cal	Portland, Oreg	Oregon Marine Co.
141257	K. L. P. H.	Sch.	1	3	Lavinia M. Snow	354	292	133.0	31.7	10.9	1893	Rockland, Me	Rockland, Me	I. L. Snow.
86242	K. L. P. N.	Sch.	1	3	Grace G. Bennett	210	199	135.5	23.9	7.8	1893	Bethel, Del	Seaford, Del	William Eggars.
145639	K. L. P. Q.	Sch.	1	3	Thelma	525	449	157.3	35.6	13.2	1893	Rockland, Me	Deer Isle, Me	George H. Spofford.
106997	K. L. P. S.	Sch.	1	2	Arbutus	120	86	96.5	24.0	10.0	1893	Essex, Mass	Gloucester, Mass	Cunningham & Thompson.
92498	K. L. P. T.	Sch.	1	2	Mabel D. Hines	126	92	94.6	24.2	10.4	1893	do	do	Lovitt Hines.
3576	K. L. Q. B.	Sch.	1	2	Bill Nye	80	76	82.0	24.3	6.6	1893	Madison, Md	Crisfield, Md	Wm. S. Roberts.
111022	K. L. Q. F.	St. s.	1	2	Rosalie	318	226	136.5	27.0	10.0	1893	Alameda, Cal	Pt. Townsend, Wash	International S. S. Co.
92502	K. L. Q. G.	Sch.	1	2	Maguerite Haskins	101	72	92.4	24.8	9.4	1893	Essex, Mass	Gloucester, Mass	Orlando Merchant.
116563	K. L. Q. T.	Sch.	1	2	Senator	110	74	94.8	24.5	10.2	1893	do	do	Jerome McDonald.
86253	K. L. Q. W.	Sch.	1	2	Georgie Campbell	111	78	94.8	24.3	10.0	1893	do	do	Fred L. Davis.
77093	K. L. R. D.	Sch.	1	3	John A	282	235	131.7	32.0	9.8	1893	Eureka, Cal	Eureka, Cal	Anders Olsen.
126961	K. L. R. F.	St. s.	1	2	Chief	226	153	102.0	23.0	10.5	1893	Wilmington, Del	Wilmington, Del	Standard Dredging Co.
107040	K. L. R. Q.	Shp.	3	3	Aryan	2,123	1,939	248.6	42.2	17.4	1893	Phippsburg, Me	Bath, Me	Charles V. Minott, jr.
92530	K. L. R. S.	Sch.	1	2	Miranda	108	76	93.2	24.8	9.5	1893	Essex, Mass	Gloucester, Mass	Edward Morris.
161715	K. L. R. T.	Sch.	1	3	Venus	204	194	108.0	29.4	9.1	1893	Cambridge, Md	Baltimore, Md	J. C. Johnson,
126984	K. L. S. B.	Sch.	1	3	Clarence A. Holland	200	179	126.5	23.9	8.2	1893	Bethel, Del	Seaford, Del	Geo. B. Insley.
100565	K. L. S. C.	Sch.	1	2	Indiana	122	88	106.0	24.4	10.6	1893	Essex, Mass	Gloucester, Mass	A. Leighton.
77106	K. L. S. F.	Sch.	1	3	James H. Hargrave	184	138	128.0	23.6	9.8	1893	Sharptown, Md	Crisfield, Md	E. G. Bennett.
126992	K. L. S. G.	Sch.	1	4	C. S. Holmes	430	376	162.8	37.0	11.5	1893	Port Blakeley, Wash	San Francisco, Cal	George E. Billings.
96248	K. L. S. R.	Sch.	1	3	Harold J. McCarty	312	251	133.1	31.8	9.1	1893	Bath, Me	Bath, Me	James W. Hawley.
92554	K. L. S. T.	Sch.	1	3	Mary J. Russell	372	354	127.0	34.6	12.0	1893	Leesburg, N. J	Bridgeton, N. J	John Russell.
81454	K. L. S. W.	Sch.	1	3	Wm. H. Skinner	262	220	129.2	30.2	9.0	1893	Baltimore, Md	Baltimore, Md	Charles C. Paul.
116599	K. L. T. B.	*Sch.	1	4	S. O. Co. of N. Y., No. 58.	1,643	1,599	249.0	37.0	20.0	1893	Chester, Pa	New York, N. Y	Standard Oil Co.
86269	K. L. T. C.	St. s.	4	2	GLOUCESTER	2,541	1,976	272.7	42.0	16.0	1893	Sparrow Point, Md	Baltimore, Md	Merchants and Miners' Transptn. Co.
77113	K. L. T. F.	Sch.	1	3	Griffin	367	305	131.5	33.1	10.7	1893	Phippsburg, Me	Gulfport, Miss	Gus. J. Anderson.
92556	K. L. T. Q.	Sch.	1	3	Margaret B. Roper	414	357	148.1	36.1	10.4	1893	Bath, Me	Machias, Me	E. I. White.
136417	K. L. T. S.	Sch.	2	4	Edward J. Berwind	1,141	1,023	196.0	40.0	19.0	1894	Camden, N. J	Wilmington, Del	C. F. Lacey.
130649	K. L. T. W.	Sch.	1	2	Nourmahal	115	86	99.0	25.0	9.6	1894	Essex, Mass	New York, N. Y	Burnett & Keeney
157395	K. L. V. C.	Shp.	2	4	DIRIGO	3,004	2,845	312.0	45.1	25.6	1894	Bath, Me	Bath, Me	Samuel S. Sewall.
107074	K. L. V. D.	Sch.	1	3	Agnes S. Quillin	197	187	126.5	23.9	7.8	1894	Bethel, Del	Seaford, Del	Wm. T. Moore.
136423	K. L. V. F.	Sch.	1	2	Effie M. Morrissey	120	83	93.6	23.8	10.2	1894	Essex, Mass	Gloucester, Mass	Ansel Snow.
120961	K. L. V. G.	Sch.	1	2	Flora L. Nickerson	104	63	92.8	24.2	9.8	1894	do	New York, N. Y	Michael Forrest.
77127	K. L. V. J.	St. s.	3	2	JAMESTOWN	2,898	2,126	299.5	40.0	16.8	1894	Chester, Pa	do	Old Dominion S. S. Co.
27660	K. L. V. M.	St. s.	3	2	POWHATAN	2,898	2,126	299.5	40.0	16.8	1894	do	Baltimore, Md	Merchants and Miners' Transptn. Co.
161050	K. L. V. W.	Sch.	1	2	Kearsarge	106	73	90.8	24.3	9.6	1894	Essex, Mass	New York, N. Y	Alvah W. Hoff.
155252	K. L. W. C.	St. s.	2	2	*Oneida*	1,322	1,090	205.8	29.9	18.6	1885	Leith, Scotland	do	Clyde S. S. Co.
161731	K. L. W. D.	St. s.	1	2	Viking	234	192	114.0	24.0	10.0	1894	Wilmington, Del	do	N. Y. & Bermudez Co.
92581	K. L. W. H.	Sch.	2	4	Mary E. H. G. Dow	1,264	1,207	208.5	40.2	19.5	1894	Bath, Me	Bath, Me	John O. Patton.
150666	K. L. W. J.	St. p.	1	0	PRISCILLA	5,292	2,673	425.8	52.3	18.3	1894	Chester, Pa	Fall River, Mass	Consolidated Railway Co.
127029	K. L. W. N.	St. p.	1	2	City of Bangor	1,661	1,113	277.0	38.0	14.2	1894	Boston, Mass	Bath, Me	Eastern S. S. Co.
86291	K. L. W. P.	Sch.	2	4	Genl. E. S. Greeley	1,306	1,198	218.9	40.6	18.2	1894	Westhaven, Conn	New Haven, Conn	Benedict-Manson Marine Co.
100584	K. L. W. R.	Sch.	1	3	Ivy Blades	234	222	134.8	23.9	8.8	1894	Bethel, Del	Newbern, N. C	John L. Roper Lumber Co.
127035	K. L. W. V.	St. s.	2	0	CITY OF LOWELL	2,975	1,877	322.3	49.7	17.7	1894	Bath, Me	New London, Conn.	Consolidated Railway Co.
81477	K. M. B. C.	Sch.	1	3	Wm. H. Davidson	286	272	122.0	32.5	11.2	1894	New London, Conn.	Crisfield, Md	E. G. Bennett.
150672	K. M. B. D.	St. s.	1	0	POTOMAC	763	688	176.8	35.8	11.0	1894	Philadelphia, Pa	Baltimore, Md	Maryland, Delaware & Virginia R R. Co.
107105	K. M. B. G.	Sch.	1	2	Atalanta	103	74	93.0	23.5	10.0	1894	Essex, Mass	Gloucester, Mass	Richard Wadding.
130638	K. M. B. H.	Sch.	1	2	Norma	110	77	96.2	25.0	10.0	1894	do	do	Cunningham & Thompson.
130672	K. M. B. J.	St. s.	1	2	NOTTINGHAM	408	204	128.5	27.3	17.1	1894	Camden, N. J	New York, N. Y	Central R. R. of N. J.
96273	K. M. B. L.	Sch.	1	3	Helena	184	161	110.4	29.5	8.5	1893	Bucksport, Me	do	C. W. Chadwick & Co.
77155	K. M. B. P.	Sch.	2	4	J. Holmes Birdsall	1,520	1,368	218.0	43.0	22.1	1894	Camden, Me	Philadelphia, Pa	Amos Birdsall, jr.
107121	K. M. B. V.	Sch.	1	2	Abenaki	176	137	100.1	28.2	8.2	1894	Phippsburg, Me	Bath, Me	E. S. Rowe.
141350	K. M. C. G.	Sch.	1	2	Latona	109	71	95.2	23.6	9.6	1894	Essex, Mass	Stonington, Conn	H. Langworthy.
155262	K. M. C. H.	Sch.	1	4	Omega	584	522	163.2	39.3	13.5	1894	North Bend, Oreg	San Francisco, Cal	A. M. Simpson.
111071	K. M. C. P.	Sch.	1	3	Rebecca R. Douglas	475	399	138.8	33.9	9.5	1894	Bath, Me	Philadelphia, Pa	E. D. Douglass.
127055	K. M. C. Q.	St. s.	2	2	CITY OF EVERETT	2,595	1,939	346.0	42.1	22.9	1894	Everett, Wash	New York, N. Y	Standard Oil Co.
127056	K. M. C. R.	Sch.	2	4	Clara E. Randall	950	863	182.7	37.2	18.5	1894	Bath, Me	Portland, Me	E. W. Clark.

Digitized by Google

SEAGOING Vessels, arranged in the Order of Signal Letters—Continued.

[Steel vessels in SMALL CAPITALS, iron vessels in *italics*.]

Official No.	Signal letters.	Rig.	Decks.	Masts.	Name of vessel.	Gross tonnage.	Net tonnage.	Length.	Breadth.	Depth.	When built.	Where built.	Home port (where permanent document issues).	Name of managing or principal owner.
								Feet.	*Feet.*	*Feet.*				
77162	K. M. C. V.	Sch.	1	3	Gracebelle Taylor..	537	458	163.0	35.0	12.8	1894	St. George, Me	New London, Conn.	Gilbert Transportation Co.
81493	K. M. C. W.	St. s.	1	0	WM. F. MCCAULEY...	149	74	90.0	21.0	11.2	1894	Camden, N. J	Savannah, Ga	Propeller Tow Bt. Co.
81494	K. M. D. B.	Sch.	1	3	William Linthicum.	156	148	112.0	27.6	8.0	1894	Churchcreek, Md...	Crisfield, Md.....	Benj. J. Linthicum.
92625	K. M. D. Q.	Sch.	1	2	Mary A. Whalen....	134	127	108.0	25.0	11.2	1895	Essex, Mass.....	Boston, Mass.....	Sylvester Whalen.
107139	K. M. D. R.	Bkn.	2	3	*Archer*.....	900	845	185.2	31.6	11.1	1876	Sunderland, Eng ...	Pt. Townsend, Wash	Tacoma & Roche Harbor Lime Co.
136489	K. M. D. V.	St. s.	1	0	EUGENE HUGHES...	111	55	84.5	19.0	9.6	1895	Philadelphia, Pa ...	New York, N. Y.....	N. J. Terminal Dock & Improvement Co.
3645	K. M. F. D.	St. p.	1	2	Bay State.....	2,211	1,537	281.2	42.1	15.5	1895	Bath, Me	Bath, Me	Eastern S. S. Co.
92638	K. M. F. H.	Sch.	2	4	Mary E. Palmer	1,526	1,377	221.6	42.0	19.7	1896	.....do	Portland, Me	E. W. Clark.
81499	K. M. F. J.	St. s.	2	2	WASHTENAW	2,896	2,008	312.1	42.6	24.6	1887	West Hartlepool, Eng.	New York, N. Y.....	Union S. S. Co.
116661	K. M. F. N.	Sch.	1	2	Speculator.....	110	77	96.2	24.5	9.8	1895	Essex, Mass.....	Gloucester, Mass....	Hugh Parkhurst.
92585	K. M. F. V.	*Sch.	1	3	Merriam.....	855	823	193.1	34.7	16.0	1894	Noank, Conn	Philadelphia, Pa ...	Reading Co.
116632	K. M. F. W.	*Sch.	1	3	Suffolk	855	823	192.8	34.7	16.0	1894	.....do	.....do	Do.
3629	K. M. G. B.	*Sch.	1	3	Burnside	855	823	192.6	34.7	16.0	1894	.....do	.....do	Do.
150679	K. M. G. C.	*Sch.	1	3	Preston.....	855	823	192.6	34.7	16.0	1894	.....do	.....do	Do.
57407	K. M. G. F.	*Sch.	1	3	Draper	855	823	192.3	34.7	16.0	1894	.....do	.....do	Do.
92611	K. M. G. H.	*Sch.	1	3	Mahanoy.....	855	823	192.3	34.7	16.0	1894	.....do	.....do	Do.
80303	K. M. G. J.	*Sch.	1	3	Glendower	855	823	192.2	34.7	16.0	1894	.... do	.....do	Do.
140359	K. M. G. N.	*Sch.	1	3	Lincoln	855	823	192.2	34.7	16.0	1894	.....do	.....do	Do.
86314	K. M. G. T.	Sch.	1	2	George R. Bradford.	142	135	96.4	27.4	8.0	1895	Essex, Mass.....	Gloucester, Mass....	Pigeon Hill Granite Co.
77176	K. M. G. V.	St. s.	1	1	John Wise.....	251	171	124.0	28.0	10.9	1895	.....do	New York, N. Y.....	Arbuckle Deep Sea Hotel Co.
127074	K. M. G. W.	St. s.	1	2	CAPE ANN.....	718	597	171.6	28.0	14.2	1895	Philadelphia, Pa ...	Boston, Mass.....	Boston and Gloucester Stmboat Co.
96298	K. M. H. D.	Sch.	1	3	Henrietta A. Whitney.	217	186	115.5	28.4	8.1	1895	Ellsworth, Me	Ellsworth, Me	Chas. H. Haynes.
92656	K. M. H. G.	St. p.	3	2	Myles Standish.....	700	339	197.8	33.6	10.9	1895	Chelsea, Mass.....	Boston, Mass.....	Nantasket Beach Stmboat Co.
96308	K. M. H. N.	St. s.	4	2	HOWARD	2,551	1,757	270.0	42.0	16.0	1895	Wilmington, Del ...	Baltimore, Md.....	Merchants and Miners' Transptn. Co.
3657	K. M. H. R.	*Sch.	1	3	Braddock	678	644	176.4	35.0	14.2	1895	Noank, Conn	Fall River, Mass....	Staples Coal Co.
92666	K. M. H. T.	Sch.	1	2	Mildred E	118	98	82.7	23.7	8.7	1884	Meteghan, N. S	Los Angeles, Cal....	W. L. Vail.
127097	K. M. H. V.	Sch.	1	3	C. A. Thayer	452	390	156.0	36.0	11.8	1895	Fairhaven, Cal	San Francisco, Cal..	E. K. Wood Lumber Co.
130700	K. M. H. W.	Sch.	1	4	Nokomis	545	462	161.2	36.7	12.8	1895	Port Blakeley, Wash	.....do	George E. Billings
111090	K. M. J. C.	*Sch.	1	3	Radnor.....	678	644	176.4	35.0	14.2	1895	Noank, Conn	Perth Amboy, N. J..	Susquehanna Coal Co.
157431	K. M. J. D.	*Sch.	1	3	Devon	724	667	174.0	35.3	14.3	1895	Bath, Me	.....do	Do.
121000	K. M. J. F.	*Sch.	1	4	Forest Belle	1,333	1,271	224.6	42.1	18.2	1895	.....do	New York, N. Y.....	N. Y., Ontario and Western R. R. Co
161075	K. M. J. G.	Sch.	1	2	Kodiak.....	146	125	105.0	25.3	9.3	1895	Benicia, Cal	San Francisco, Cal..	John G. Jury.
81518	K. M. J. H.	Sch.	2	4	William H. Clifford.	1,598	1,386	221.6	43.5	19.6	1895	Bath, Me	Bath, Me	A. L. Wylie.
116690	K. M. J. L.	*Sch.	1	3	Strafford	678	644	176.4	35.0	14.2	1895	Noank, Conn	Perth Amboy, N. J..	Susquehanna Coal Co.
141401	K. M. J. N.	Sch.	2	4	Lewis H. Goward ..	1,191	1,054	205.6	39.4	19.6	1895	Bath, Me	Bath, Me	Gardiner G. Deering.
96313	K. M. J. Q.	Sch.	2	4	Henry Lippitt.....	895	790	182.4	37.2	17.8	1895	Thomaston, Me.....	Boston, Mass	Benj. T. Howes.
81521	K. M. J. R.	*Sch.	1	3	Wayne	820	761	174.6	35.4	16.0	1895	Bath, Me	Perth Amboy, N. J..	Susquehanna Coal Co., agt.
77194	K. M. J. S.	Sch.	1	4	John A. Campbell ..	545	462	161.2	36.7	12.8	1895	Port Blakeley, Wash	San Francisco, Cal..	George E. Billings.
96314	K. M. J. V.	*Sch.	1	3	Haverford	678	644	176.4	35.0	14.2	1895	Noank, Conn	Perth Amboy, N. J..	Susquehanna Coal Co.
107193	K. M. L. C.	*Sch.	1	3	Ardmore	821	762	174.3	35.3	16.1	1895	Bath, Me	.....do	Do.
141404	K. M. L. D.	Sch.	1	3	Lottie R. Russell ...	304	262	122.8	32.6	9.9	1895	Leesburg, N. J	Bridgeton, N. J	John R. Russell.
150710	K. M. L. J.	St. s.	1	2	PAOLI	330	224	125.4	26.0	14.7	1895	Philadelphia, Pa ...	Perth Amboy, N. J..	Susquehanna Coal Co.
3662	K. M. L. N.	Sch.	1	3	Bayard Hopkins....	269	212	118.0	30.1	9.1	1895	Bath, Me	Seaford, Del	Wm. T. Moore.
92681	K. M. L. Q.	Sch.	1	4	Muriel.....	536	483	162.0	36.8	11.8	1895	Alameda, Cal.....	San Francisco, Cal..	Geo. U. Hind.
127111	K. M. L. R.	St. s.	3	2	COMANCHE	3,856	2,477	348.5	46.0	18.9	1895	Philadelphia, Pa ...	New York, N. Y.....	Clyde S. S. Co.
111094	K. M. L. S.	*Sch.	1	2	Richardson.....	693	613	173.2	35.0	14.2	1895	Noank, Conn	Philadelphia, Pa ...	Reading Co.
92684	K. M. L. T.	Sch.	1	3	Maweema	453	392	156.0	36.0	11.8	1895	Fairhaven, Cal	San Francisco, Cal..	William G. Mugan.
155280	K. M. L. V.	Sch.	1	4	Okanogan	721	606	186.4	39.0	13.9	1895	Port Blakeley, Wash	Pt. Townsend, Wash	Puget Sound Commercial Co.
150711	K. M. N. C.	St. s.	1	2	WILHELMINA	1,696	1,068	260.0	36.6	19.8	1888	West Hartlepool, Eng	New York, N. Y.....	Taurus Transptn. Co.
145706	K. M. N. D.	*Sch.	1	2	Thomaston	693	613	173.2	35.0	14.2	1895	Noank, Conn	Philadelphia, Pa ...	Reading Co.
111098	K. M. N. F.	St. s.	1	1	RIVERSIDE.....	452	372	141.5	27.1	10.3	1895	Chester, Pa	.....do	Chester Fr't Line.
116698	K. M. N. G.	St. s.	2	2	St. Croix.....	1,993	1,064	240.7	40.4	25.9	1895	Bath, Me	Boston, Mass.....	Enterprise Transptn. Co.
96319	K. M. N. H.	*Sch.	1	2	Hammond	693	613	173.2	35.0	14.2	1895	Noank, Conn	Philadelphia, Pa ...	Reading Co.
127113	K. M. N. J.	St. s.	2	2	CURAÇAO	1,503	895	241.3	38.0	16.3	1895	Philadelphia, Pa ...	New York, N. Y.....	Pacific Coast Co. of New York.
107202	K. M. N. L.	Sch.	1	3	Annie F. Kimball ..	401	337	145.1	33.1	10.1	1895	Bath, Me	Bath, Me	James W. Hawley.
3670	K. M. N. P.	*Sch.	1	2	Bast	693	613	173.2	35.0	14.2	1896	Noank, Conn	Philadelphia, Pa ...	Reading Co.
86340	K. M. N. Q.	St. s.	1	2	GEORGE LOOMIS	691	401	175.0	27.4	16.5	1895	San Francisco, Cal..	San Francisco, Cal..	Standard Oil Co.
96320	K. M. N. R.	Sch.	1	2	Hattie A. Heckman.	105	72	90.0	24.6	10.0	1895	Essex, Mass.....	Gloucester, Mass....	A. E. Walen.
111102	K. M. N. S.	Sch.	2	4	R. W. Hopkins.....	935	828	177.8	38.9	18.5	1896	Thomaston, Me.....	Thomaston, Me.....	C. W. Washburn.
121009	K. M. N. W.	Sch.	2	4	Frances M.....	1,228	1,096	204.0	39.2	18.4	1896	Phippsburg, Me	Bath, Me	Proctor A. Hagan.

Digitized by Google

SEAGOING VESSELS, ARRANGED IN THE ORDER OF SIGNAL LETTERS—Continued.

[Steel vessels in SMALL CAPITALS; iron vessels in *italics*.]

Official No.	Signal letters.	Rig.	Decks.	Masts.	Name of vessel.	Gross tonnage.	Net tonnage.	Length.	Breadth.	Depth.	When built.	Where built.	Home port (where permanent document issues).	Name of managing or principal owner.
								Feet.	*Feet.*	*Feet.*				
136531	K. M. P. B.	St. s.	1	0	ENDEAVOR	315	244	136.0	23.2	7.4	1896	Philadelphia, Pa	Newport News, Va.	Newport News & Old Point R.R. and Electric Co.
121011	K. M. P. D.	*Sch.	2	3	FELIX	1,174	1,146	217.0	35.0	21.0	1891	Pt. Glasgow, Scotl'd	New York, N. Y.	Chas. W. McCutchen.
155281	K. M. P. F.	*Sch.	1	2	Stroudsburg	693	613	173.2	35.0	14.2	1896	Noank, Conn	do	N. Y., Susq. and Western Coal Co.
136532	K. M. P. G.	Sch.	1	3	Edward Smith	440	358	147.9	36.2	10.6	1896	Bath, Me	do	Edward C. Smith.
145710	K. M. P. J.	St. s.	2	2	TAMAQUA	564	383	158.5	29.0	18.0	1896	Philadelphia, Pa	Philadelphia, Pa	Reading Co.
107211	K. M. P. L.	Sch.	2	4	Alice M. Colburn	1,603	1,434	225.1	43.3	20.4	1896	Bath, Me	Bath, Me	Wm. T. Donnell.
81533	K. M. P. N.	Sch.	2	4	William B. Palmer	1,805	1,625	257.2	42.1	20.1	1896	do	Portland, Me	E. W. Clark.
92691	K. M. P. Q.	Sch.	1	3	Mabel and Ruth	190	166	125.3	23.8	7.6	1896	Bethel, Del	Seaford, Del	George F. Conaway.
141420	K. M. P. R.	Sch.	1	2	Liberty	118	118	93.6	24.0	12.6	1896	Gloucester, Mass	Boston, Mass	Boston Pilots' Relief Association.
92698	K. M. Q. C.	St. s.	1	2	MOHAWK	2,783	2,150	265.0	43.0	16.8	1896	Chester, Pa	New London, Conn.	Consolidated Railway Co.
107216	K. M. Q. D.	St. s.	2	0	ATLANTA	2,094	1,399	225.3	42.1	14.2	1896	Philadelphia, Pa	Baltimore, Md	Chesapeake S. S. Co.
92699	K. M. Q. F.	St. s.	3	0	MIDDLETOWN	1,483	1,008	243.3	45.6	14.0	1896	do	Hartford, Conn	H. & N. Y. Transptn. Co.
107217	K. M. Q. H.	Sch.	1	2	Annie Greenlaw	102	69	90.0	24.8	9.4	1896	Essex, Mass	Gloucester, Mass	A. McEachen.
150717	K. M. Q. N.	St. s.	3	2	President	564	425	135.0	27.7	14.0	1896	San Francisco, Cal	San Francisco, Cal	Alaska Packers' Ass'n.
111108	K. M. Q. P.	*Sch.	1	3	Rondout	831	764	181.6	35.3	16.1	1896	Bath, Me	New York, N. Y.	Erie Land Improvement Co.
92701	K. M. Q. R.	Sch.	1	3	Methebesec	376	318	136.4	31.0	11.8	1896	Rockland, Me	Rockland, Me	R. K. Snow.
77218	K. M. Q. T.	Bkn.	2	4	Josephine	940	870	189.0	36.8	17.2	1896	Belfast, Me	Baltimore, Md	C. Morton Stewart & Co.
161082	K. M. Q. V.	St. s.	1	2	Kadiak	114	58	106.0	22.5	9.7	1896	Alameda, Cal	San Francisco, Cal	Alaska Packers' Ass'n.
81539	K. M. R. B.	*Sch.	1	2	Weehawken	448	382	145.5	34.4	11.1	1896	Bath, Me	New York, N. Y.	Erie Land Improvement Co.
92705	K. M. R. C.	St. s.	1	2	MOHEGAN	2,783	2,150	265.0	43.0	16.8	1896	Chester, Pa	New London, Conn.	Consolidated Railway Co.
116714	K. M. R. L.	*Slp.	1	1	Somerset	283	253	143.4	31.3	8.1	1896	Bath, Me	Fall River, Mass	Staples Coal Co.
157444	K. M. R. N.	*Slp.	1	1	Dighton	282	252	142.4	31.3	8.1	1896	do	do	Do.
96328	K. M. R. P.	*Sch.	1	3	Hackensack	875	791	192.0	34.7	16.4	1896	Noank, Conn	New York, N. Y.	N. Y., Susq. and Western Coal Co.
96329	K. M. R. Q.	Sch.	2	4	Henry W. Cramp	1,629	1,448	231.8	44.2	19.7	1896	Camden, Me	Boston, Mass	Coastwise Transptn. Co.
107226	K. M. R. T.	Sch.	1	3	Albert Meyer	459	398	156.0	36.0	11.9	1896	Fairhaven, Cal	San Francisco, Cal	Albert Meyer.
150721	K. M. S. C.	*Sch.	1	3	Passaic	875	791	192.0	34.7	16.4	1896	Noank, Conn	New York, N. Y	N. Y., Susq. and Western Coal Co.
150725	K. M. S. J.	*Sch.	1	3	Paterson	680	608	176.4	35.0	14.2	1896	do	do	Do.
116722	K. M. S. N.	Sch.	2	4	S. P. Blackburn	1,756	1,537	233.7	43.9	20.1	1896	Bath, Me	Bath, Me	Samuel R. Percy.
92726	K. M. S. Q.	Sch.	1	3	Metha Nelson	460	399	156.0	36.0	11.9	1896	Fairhaven, Cal	San Francisco, Cal	Charles Nelson Co.
145723	K. M. S. T.	Sch.	1	2	Thos. B. Reed	115	98	79.1	27.0	7.5	1882	Newcastle, N. B	Portland, Me	Charles H. Miller.
141438	K. M. S. W.	*Sch.	1	3	Liberty	856	756	193.3	35.0	16.0	1896	Bath, Me	New York, N. Y	N. Y., Ontario and Western R. R.
141440	K. M. T. B.	St. s.	4	2	CAROLINA	5,017	3,006	380.0	47.8	15.6	1896	Newport News, Va	Bath, Me	New York and Porto Rico Navigation Co.
111118	K. M. T. C.	St. s.	1	2	R. B. Little	99	67	78.6	21.1	9.9	1896	Port Richmond, N. Y	New York, N. Y	John Rugge, jr.
86359	K. M. T. F.	Sch.	2	4	Goodwin Stoddard	887	758	183.5	38.2	15.7	1896	Bath, Me	Bridgeport, Conn	Atlantic Transptn. Co.
157457	K. M. T. L.	Sch.	1	4	Defender	446	382	156.0	36.0	11.2	1896	Fairhaven, Cal	San Francisco, Cal	Geo. U. Hind.
136570	K. M. T. P.	*Sch.	1	3	Ellenville	858	757	194.4	34.8	16.0	1896	Bath, Me	New York, N. Y.	N. Y., Ont. and West. R. R.
107241	K. M. T. R.	Sch.	2	4	Alma E. A. Holmes	1,208	1,069	202.1	41.0	18.3	1896	Camden, Me	Philadelphia, Pa	Edward G. Taulane.
136573	K. M. T. V.	Bkn.	1	4	Echo	707	650	183.0	39.4	15.0	1896	North Bend, Oreg	San Francisco, Cal	A. M. Simpson.
116734	K. M. T. W.	St. s.	1	2	SOMMERS N. SMITH	211	79	105.0	21.1	14.2	1896	Newport News, Va	Philadelphia, Pa	Frank L. Neall.
136575	K. M. V. B.	Sch.	2	4	Edward E. Briry	1,613	1,408	228.5	42.9	20.3	1896	Bath, Me	Bath, Me	Gardiner G. Deering.
127158	K. M. V. C.	*Sch.	1	3	Clara	828	748	184.2	35.1	16.8	1896	do	Boston, Mass	Commercial Towboat Co.
107247	K. M. V. D.	St. s.	2	2	Alliance	679	431	164.4	35.6	12.0	1896	Fairhaven, Cal	San Francisco, Cal	Cal. and Oreg. Coast S. S. Co.
81555	K. M. V. L.	Sch.	1	3	Willie L. Maxwell	315	260	131.6	32.7	9.5	1896	Franklin, Me	Ellsworth, Me	A. W. Greeley.
127163	K. M. V. Q.	St. s.	1	2	Coquille River	415	265	146.2	34.2	12.4	1896	Prosper, Oreg	San Francisco, Cal	Swayne & Hoyt.
100624	K. M. V. S.	Sch.	1	5	Inca	1,014	901	215.5	41.3	16.5	1896	Port Blakeley, Wash	do	George E. Billings.
127165	K. M. V. T.	St. s.	2	2	City of Philadelphia	542	409	140.0	26.7	10.0	1896	Wilmington, Del	Philadelphia, Pa	N. Y. and Balto. Transptn. Co.
77164	K. M. W. D.	St. s.	1	2	JOHN H. ESTILL	243	121	117.9	23.0	13.0	1894	Newport News, Va	Savannah, Ga	Pilots' Navigation Co.
77250	K. M. W. H.	Sch.	1	2	John J. Perry	152	138	93.2	26.5	10.2	1897	Rockland, Me	Rockland, Me	Rockland-Rockport Lime Co.
127168	K. M. W. J.	St. s.	1	2	CATAWISSA	558	352	158.0	29.0	18.0	1896	Wilmington, Del	Philadelphia, Pa	Reading Co.
96354	K. M. W. P.	St. s.	2	2	Humboldt	1,075	688	213.1	31.0	15.7	1896	Fairhaven, Cal	Eureka, Cal	Humboldt S. S. Co.
77252	K. M. W. S.	Sch.	1	3	John Francis	322	285	126.0	32.2	9.0	1897	Tottenville, N. Y	Galveston, Tex	H. Mosle & Co.
130736	K. N. B. M.	St. s.	1	2	NEW YORK	540	301	155.0	28.1	19.9	1897	Wilmington, Del	New York, N. Y.	United N. Y. Sandy Hook Pilots' Assn.
150756	K. N. B. V.	St. s.	3	1	PRINCESS ANNE	3,629	2,346	350.0	42.0	17.0	1897	Chester, Pa	do	Old Dominion S. S. Co.
136612	K. N. C. D.	Bkn.	1	4	Encore	651	572	181.9	36.4	14.0	1897	North Bend, Oreg	San Francisco, Cal	A. M. Simpson.
136620	K. N. C. S.	St. s.	2	2	*Evelyn*	1,963	1,185	252.8	36.3	24.5	1883	Southampton, Eng	New York, N. Y.	Taurus Transptn. Co.
136621	K. N. C. T.	Bk.	2	3	*E. C. Mowatt*	1 123	1,026	215.0	34.3	20.3	1868	Glasgow, Scotland	Philadelphia, Pa	Geo. F. Sproule.

Digitized by Google

SEAGOING Vessels, arranged in the Order of Signal Letters—Continued.

[Steel vessels in SMALL CAPITALS, iron vessels in *italics*.]

Official No.	Signal letters.	Rig.	Decks.	Masts.	Name of vessel.	Gross tonnage.	Net tonnage.	Length.	Breadth.	Depth.	When built.	Where built.	Home port (where permanent document issues).	Name of managing or principal owner.
								Feet.	*Feet.*	*Feet*				
141499	K. N. D. C.	St. s.	1	2	Kentucky	996	532	203.4	37.9	12.6	1897	Bath, Me	New York, N. Y.	Joy S S Co.
127200	K. N. D. J.	Sch.	2	4	Charles G. Endicott	856	751	171.6	38.0	18.7	1897	do	Perth Amboy, N. J.	M. H. Bailey.
107307	K. N. D. L.	Sch.	1	4	Annie M. Campbell	565	485	168.4	37.6	12.8	1897	Port Blakeley, Wash	San Francisco, Cal.	George E Billings.
157487	K. N. D. R.	Sch.	1	4	Defiance	604	526	179.8	37.7	13.7	1897	Hoquiam, Wash	do	E. K. Wood Lumber Co.
81576	K. N. D. S.	Sch.	1	3	Wawona	468	413	156.0	36.0	12.3	1897	Fairhaven, Cal	do	John Dolbeer.
100641	K. N. F. B.	St. s.	1	1	IZABAL	203	127	103.6	22.5	11.0	1897	San Francisco, Cal.	New York, N. Y.	Pacific Mail S. S. Co.
155308	K. N. F. C.	*Sch.	1	3	Oak Hill	910	843	194.4	34.8	17.6	1897	Noank, Conn	Philadelphia, Pa	Reading Co.
77274	K. N. F. H.	St. s.	4	2	JUNIATA	2,551	1,757	270.0	42.0	16.0	1897	Wilmington, Del.	Baltimore, Md	Merchants and Miners' Transptn. Co.
92822	K. N. F. J.	Sch.	1	3	Mildred	464	411	157.0	36.0	12.2	1897	Fairhaven, Cal	San Francisco, Cal.	Albert Meyer.
150707	K. N. F. M.	*Sch.	1	3	Pine Forest	910	842	194.4	34.8	17.6	1897	Noank, Conn	Philadelphia, Pa	Reading Co.
127214	K. N. F. P.	*Sch.	1	3	*Clintonia*	1,876	1,796	282.0	37.0	21.2	1881	Newcastle, England	New York, N. Y.	Lewis Luckenbach.
92827	K. N. F. S.	Shp.	2	3	*Marion Chilcott*	1,737	1,510	248.6	37.8	23.3	1882	Glasgow, Scotland	San Francisco, Cal.	National Oil & Transportation Co.
111169	K. N. F. T.	Sch.	1	3	Repeat	455	410	148.9	34.4	12.0	1897	North Bend, Oreg	do	A. M. Simpson.
92828	K. N. F. V.	*Sch.	1	3	Maple Hill	911	843	194.4	34.8	17.6	1897	Noank, Conn	Philadelphia, Pa	Reading Co.
136655	K. N. F. W.	Sch.	1	4	Endeavor	565	485	168.4	37.6	12.8	1897	Port Blakeley, Wash	San Francisco, Cal.	George E. Billings.
92830	K. N. G. B.	St. s.	2	2	MIAMI	1,741	1,311	239.2	40.1	21.8	1897	Philadelphia, Pa	New Haven, Conn	Peninsular and Occidental S. S. Co.
130759	K. N. G. D.	St. s.	1	3	NEW ENGLAND	230	70	121.0	23.8	12.0	1897	Camden, N. J	Portland, Me	New England Fish Co.
100648	K. N. G. F.	*Sch.	1	3	Indian Ridge	910	842	194.0	34.8	17.6	1897	Noank, Conn	Philadelphia, Pa	Reading Co.
107331	K. N. G. J.	Sch.	2	4	Alice E. Clark	1,621	1,395	227.4	43.0	20.7	1898	Bath, Me	Portland, Me	E. W. Clark.
3740	K. N. G. M.	Sch.	1	2	Blanch	107	107	89.0	24.2	10.0	1897	Dungeness, Wash	Ketchikan, Alaska	Ketchikan Power Co.
116800	K. N. G. P.	St. s.	1	2	Samoa	377	237	151.0	33.5	10.7	1898	San Francisco, Cal.	San Francisco, Cal.	Caspar Lumber Co.
130762	K. N. G. Q.	St. s.	3	2	*Navahoe*	1,879	1,278	282.9	34.3	21.8	1880	Hamburg, Germany	New York, N. Y.	Clyde S. S. Co.
141524	K. N. G. R.	St. s.	2	2	LEELANAW	1,923	1,377	273.8	36.3	21.4	1886	Newcastle, England	Tacoma, Wash.	Pacific Freighting Co.
121064	K. N. G. T.	St. s.	1	2	Fulton	380	265	152.7	33.5	11.4	1898	Fairhaven, Cal	San Francisco, Cal.	Fulton S. S. Co.
157502	K. N. G. W.	St. s.	1	2	Dirigo	635	393	165.0	35.0	13.5	1898	Hoquiam, Wash	Pt. Townsend, Wash.	Alaska S. S. Co.
3745	K. N. H. B.	*Sch.	1	3	Bear Ridge	910	842	201.0	34.8	17.6	1898	Noank, Conn	Philadelphia, Pa	Reading Co.
127257	K. N. H. D.	St. s.	1	2	CUMBERLAND	377	209	125.0	27.0	15.0	1898	Baltimore, Md	Baltimore, Md	Consolidation Coal Co.
81595	K. N. H. F.	*Slp.	1	1	Warren	283	220	141.4	31.4	8.4	1898	Bath, Me	Fall River, Mass	Staples Coal Co.
77287	K. N. H. G.	Sch.	1	3	John Russell	156	106	107.0	27.0	6.6	1898	Leesburg, N. J	New York, N. Y	L. W. & P. Armstrong.
96393	K. N. H. J.	Sch.	1	4	H. D. Bendixsen	641	570	173.5	37.4	13.5	1898	Fairhaven, Conn	San Francisco, Cal.	James H. Bruce.
3747	K. N. H. Q.	*Sch.	1	3	Buck Ridge	915	847	195.0	34.8	17.6	1898	Noank, Conn	Philadelphia, Pa	Reading Co.
145766	K. N. H. S.	*Sch.	1	3	Tunnel Ridge	911	843	195.0	34.8	17.6	1898	do	do	Do.
3748	K. N. H. V.	Shp.	2	3	*Bangalore*	1,743	1,559	252.7	39.9	23.0	1886	Stockton, England	New York, N. Y.	Maine S. S. Co.
116811	K. N. J. F.	St. s.	3	2	SENATOR	2,409	1,835	280.0	38.1	19.6	1898	San Francisco, Cal.	do	Pacific Coast Co.
3749	K. N. J. D.	St. s.	1	2	Brunswick	512	349	161.3	34.4	12.2	1898	North Bend, Oreg	San Francisco, Cal.	Union Lumber Co.
121070	K. N. J. H.	*Sch.	1	3	Fall River	850	746	185.3	35.3	16.1	1898	Bath, Me	Fall River, Mass	Staples Coal Co.
96401	K. N. J. L.	St. s.	3	2	HORATIO HALL	3,167	2,007	296.8	46.0	17.2	1898	Chester, Pa	Portland, Me	Maine S. S. Co.
136680	K. N. J. S.	*Sch.	1	3	Eagle Hill	911	843	195.0	34.8	17.6	1898	Noank, Conn	Philadelphia, Pa	Reading Co.
136681	K. N. J. T.	Sch.	1	4	Eric	574	498	174.0	37.6	12.8	1898	Port Blakeley, Wash	San Francisco, Cal.	George E. Billings.
127251	K. N. L. C.	St. s.	4	2	*Catania*	3,269	2,535	307.4	35.7	22.6	1881	Glasgow, Scotland	do	Coast Oil Transportation Co.
127253	K. N. L. F.	St. s.	1	2	Charles Nelson	629	397	196.5	37.8	12.8	1898	Alameda, Cal	do	Charles Nelson Co.
121075	K. N. L. G.	*Sch.	1	3	Franklin	910	842	194.0	34.8	17.6	1898	Noank, Conn	Philadelphia, Pa	Reading Co.
28136	K. N. L. M.	St. s.	3	4	*Zealandia*	2,730	1,718	377.0	37.1	26.2	1875	Govan, Scotland	New York, N. Y	C. L. Dimon.
107368	K. N. L. S.	Sch.	1	4	A. M. Baxter	516	430	162.7	37.0	12.4	1898	Fairhaven, Cal	San Francisco, Cal.	Albert Meyer.
127262	K. N. L. T.	St. s.	3	4	CHINA	5,060	3,186	440.4	48.1	32.8	1889	Govan, Scotland	New York, N. Y.	Pacific Mail S. S. Co.
3754	K. N. L. V.	*Sch.	1	3	Number Twenty-two.	936	833	190.1	35.3	17.1	1898	Bath, Me	Baltimore, Md	Consolidation Coal Co.
107371	K. N. M. C.	St. s.	2	2	ARKADIA	2,206	1,621	280.0	41.1	22.1	1895	Stockton, England	New York, N. Y.	U. S. and Porto Rico S. S. Co.
130776	K. N. M. D.	*Sch.	1	3	Number Five	909	796	192.7	34.7	17.0	1898	Bath, Me	Baltimore, Md	Consolidation Coal Co.
116834	K. N. M. F.	*Sch.	1	3	Silver Brook	904	842	194.0	34.8	17.6	1898	Noank, Conn	Philadelphia, Pa	Reading Co.
81611	K. N. M. G.	*Sch.	1	3	Winthrop	841	742	184.2	35.2	16.2	1898	Bath, Me	Fall River, Mass	Staples Coal Co.
130779	K. N. M. J.	St. s.	1	2	Newburg	450	333	158.5	34.0	11.9	1898	San Francisco, Cal.	San Francisco, Cal.	Thomas Pollard.
161111	K. N. M. L.	*Sch.	1	4	Kentucky	1,575	1,472	245.2	44.3	19.2	1898	Bath, Me	New York, N. Y.	Seaboard Transptn Co.
130782	K. N. M. P.	*Sch.	1	3	Number Six	910	793	192.3	35.1	17.0	1898	do	Baltimore, Md	Consolidation Coal Co.
127270	K. N. M. Q.	St. s.	3	2	*Carib*	2,087	1,280	275.6	35.2	14.3	1882	Port Glasgow, Scot	New York, N. Y	Clyde S. S. Co.
127271	K. N. M. V.	St. s.	2	2	*M. F. Plant*	1,214	941	205.4	36.0	25.0	1879	Philadelphia, Pa	San Francisco, Cal.	Oregon Coal Navigation Co.
77312	K. N. P. D.	Sch.	1	3	Jennie D. Bell	194	171	125.0	23.5	7.5	1898	Bethel, Del	Seaford, Del	Thomas J. Marshall.
96418	K. N. P. F.	Sch.	1	4	Honoipu	564	520	162.5	36.8	12.8	1898	Alameda, Cal	San Francisco, Cal.	James Rolph, jr.
107390	K. N. P. G.	Sch.	1	4	A. J. West	543	483	161.0	40.0	11.6	1898	Aberdeen, Wash	do	S. E. Slade.
136691	K. N. P. H.	*Sch.	1	3	Enterprise	901	838	194.0	35.0	17.6	1898	Noank, Conn	Philadelphia, Pa	Reading Co.
136692	K. N. P. J.	St. s.	1	2	EUREKA	353	186	128.0	26.3	15.0	1898	Philadelphia, Pa	Fall River, Mass	Staples Coal Co.
121080	K. N. P. M.	*Sch.	1	3	Foster	841	741	183.8	35.2	16.1	1898	Bath, Me	do	Do.
92888	K. N. P. V.	St. s.	2	2	MATANZAS	3,094	2,103	360.3	41.2	26.5	1883	Belfast, Ireland	New York, N. Y	New York and Cuba Mail S. S. Co.
116845	K. N. Q. B.	Sch.	1	3	Sam'l T. Beacham	185	155	121.0	23.7	8.2	1898	Baltimore, Md	Tampa, Fla	D. C. Gillett.
86434	K. N. Q. D.	*Sch.	1	3	Gibson	839	736	183.7	35.2	16.2	1898	Bath, Me	Fall River, Mass	Staples Coal Co.
136697	K. N. Q. F.	Shp.	2	4	ERSKINE M. PHELPS	2,998	2,715	312.1	45.2	25.6	1898	do	Bath, Me	Wm. D. Sewall.
107400	K. N. Q. J.	*Sch.	1	3	Ashland	901	838	194.0	35.0	17.6	1898	Noank, Conn	Philadelphia, Pa	Reading Co.
127281	K. N. Q. L.	St. s.	1	0	NAUGATUCK	1,113	655	220.7	37.2	14.0	1898	Chester, Pa	New London, Conn.	Consolidated Railway Co.

Digitized by Google

SEAGOING VESSELS, ARRANGED IN THE ORDER OF SIGNAL LETTERS—Continued.

[Steel vessels in SMALL CAPITALS, and iron vessels in *italics*.]

Official No.	Signal letters.	Rig.	Decks.	Masts.	Name of vessel.	Gross tonnage.	Net tonnage.	Length.	Breadth.	Depth.	When built.	Where built.	Home port (where permanent document issues).	Name of managing or principal owner.
								Feet.	*Feet.*	*Feet.*				
111199	K. N. Q. P.	Sch.	2	4	Rachel W. Stevens..	1,211	1,032	195.5	40.4	18.4	1898	Bath, Me	Hartford, Conn.....	Lucius J. Stevens.
81622	K. N. Q. R.	*Sch.	1	4	West Virginia	1,564	1,468	246.5	44.4	19.2	1898	.....do	Providence, R. I	Eastern Coal Co.
77321	K. N. Q. T.	Sch.	1	4	James H. Bruce	533	476	166.2	37.0	12.5	1898	Fairhaven, Cal	San Francisco, Cal..	James H. Bruce.
150795	K. N. Q. V.	*Sch.	1	3	Phœnix	901	838	194.0	35.0	17.6	1898	Noank, Conn	Philadelphia, Pa ...	Reading Co.
81626	K. N. R. C.	St. s.	2	2	WINIFRED	2,551	1,520	282.5	42.2	21.1	1898	Bath, Me	Port Arthur, Tex...	J. M. Duffey Petroleum Co.
157524	K. N. R. D.	*Sch.	1	3	Dunlo	840	739	183.9	35.3	16.1	1898	.....do	Fall River, Mass....	Staples Coal Co.
81628	K. N. R. F.	St. s.	1	0	Wm. H. Moody	259	176	115.0	27.5	9.2	1898	Essex, Mass.....	Gloucester, Mass....	Pigeon Hill Granite Co.
157526	K. N. R. G.	Sch.	1	4	Dauntless	548	478	162.2	37.3	13.2	1898	Hoquiam, Wash	San Francisco, Cal .	E. K. Wood Lumber Co.
145793	K. N. R. H.	St. s.	3	2	*Tacoma*.....	2,811	1,689	316.2	39.2	18.7	1870	Dumbarton, Scotl'd.	Seattle, Wash.....	Northwestern S. S. Co.
155335	K. N. R. J.	Sch.	1	3	Otis.....	292	238	121.6	30.3	9.9	1898	Scranton, Miss.....	Gulfport, Miss	F. Clinton.
3770	K. N. R. L.	St. s.	1	0	BERKELEY.....	1,945	1,245	261.4	40.2	14.1	1898	San Francisco, Cal..	San Francisco, Cal..	Central Pacific Co.
161826	K. N. R. M.	St. s.	4	2	*Victoria*.....	3,502	2,112	361.1	40.1	19.0	1870	Dumbarton, Scot ...	Pt. Townsend, Wash.	Northwestern S. S. Co.
121091	K. N. R. Q.	Sch.	1	3	*Florida*	1,071	943	220.4	34.8	25.4	1871	Port Glasgow, Scot .	New York, N. Y	Chas. W. McCutchen.
107417	K. N. R. S.	St. s.	2	2	ADMIRAL DEWEY...	2,104	1,336	280.0	36.1	22.7	1898	Philadelphia, Pa ...	Perth Amboy, N. J..	American Mail S. S. Co.
130792	K. N. R. T.	St. s.	1	2	NAVIGATOR.....	414	282	134.3	26.0	16.0	1898	Camden, N. J	San Francisco, Cal .	Associated Oil Co.
92911	K. N. R. V.	St. s.	1	2	M. E. LUCKENBACH .	439	246	138.8	27.0	16.0	1898	.....do	New York, N. Y	Edgar F. Luckenbach.
116862	K. N. R. W.	St. s.	1	2	SANTURCE	1,836	1,122	255.0	41.1	21.2	1898	Wilmington, Del ...	.....do	U. S. and Porto Rico Navigation Co.
107419	K. N. S. B.	St. s.	2	2	ADMIRAL SAMPSON..	2,104	1,336	280.0	36.1	22.7	1898	Philadelphia, Pa ...	Perth Amboy, N. J..	American Mail S. S. Co.
155336	K. N. S. D.	St. s.	1	0	O. L. HALENBECK...	198	134	103.3	22.6	12.6	1898	.....do	New York, N. Y	Peter Cahill.
130795	K. N. S. F.	St. s.	1	0	S. O. Co. No. 2.....	157	84	98.1	22.0	10.1	1898	.....do	.....do	Standard Oil Co.
92914	K. N. S. H.	Sch.	1	4	Massachusetts.....	501	437	165.3	36.3	11.0	1898	Bath, Me	.....do	E. C. Smith.
130797	K. N. S. J.	*Sch.	1	3	Number Ten	897	804	189.2	35.3	17.2	1898	.....do	Baltimore, Md	Consolidation Coal Co.
155339	K. N. S. L.	St. s.	3	2	*Olympia*	2,837	1,730	335.0	38.2	19.5	1883	Glasgow, Scotland..	Seattle, Wash.....	Northwestern S. S. Co.
92915	K. N. S. M.	Sch.	1	4	Mary E. Foster	950	839	202.2	40.2	15.9	1898	Port Blakeley, Wash	Honolulu, Hawaii..	Allen & Robinson.
130798	K. N. S. P.	*Sch.	1	3	Number Seven	898	790	193.0	34.9	17.0	1898	Bath, Me	Baltimore, Md	Consolidation Coal Co.
107423	K. N. S. Q.	St. s.	2	2	ADMIRAL SCHLEY ..	2,104	1,336	280.0	36.1	22.7	1898	Philadelphia, Pa ...	Perth Amboy, N. J..	American Mail S. S. Co.
3772	K. N. S. T.	*Sch.	1	2	Boyd	473	396	166.1	34.2	10.3	1898	Bath, Me	Fall River, Mass....	Staples Coal Co.
150803	K. N. S. V.	*Sch.	1	2	Parks	474	397	165.9	34.3	10.3	1898	.....do	.....do	Do.
107425	K. N. S. W.	St. s.	2	2	ADMIRAL FARRAGUT	2,104	1,336	280.0	36.1	22.7	1898	Philadelphia, Pa ...	Perth Amboy, N. J..	American Mail S. S. Co.
127310	K. N. T. C.	St. s.	3	2	*Rosecrans*	2,976	1,816	326.4	38.2	21.0	1883	Glasgow, Scotland..	San Francisco, Cal..	National Oil and Transptn. Co.
130802	K. N. T. D.	Sch.	2	5	Nathaniel T. Palmer	2,440	2,244	295.1	44.4	22.2	1898	Bath, Me	Portland, Me	E. W. Clark.
130804	K. N. T. G.	*Sch.	1	3	Number Eight	924	810	193.6	34.9	17.1	1899	.....do	Baltimore, Md	Consolidation Coal Co.
107429	K. N. T. H.	Bk.	2	3	*Star of England*.....	1,943	1,705	264.0	39.0	23.5	1893	Dumbarton, Scotl'd	San Francisco, Cal..	Alaska Packers Ass'n.
130805	K. N. T. J.	*Sch.	1	4	New York.....	1,688	1,576	245.4	44.3	21.0	1899	Bath, Me	New York, N. Y	C. W. McCutchen.
136724	K. N. T. S.	St. s.	1	2	E. L. RUSSELL.....	206	100	108.9	22.6	12.2	1899	Camden, N. J	Port Arthur, Tex ...	Fuel Oil Transit Co.
96435	K. N. T. V.	St. s.	4	2	PANAMA.....	5,667	4,193	360.0	50.0	19.9	1898	Philadelphia, Pa ...	New York, N. Y	Isthmian Canal Commission.
107430	K. N. T. W.	St. s.	1	2	ATLAS	1,942	1,243	248.0	40.1	22.5	1899	Chester, Pa	San Francisco, Cal..	Pacific Coast Oil Co.
157533	K. N. V. B.	Sch.	1	3	Donna Christina ...	174	165	115.0	29.3	8.6	1899	Tampa, Fla	Pensacola, Fla.....	Arthur H. McLeod.
130806	K. N. V. C.	*Sch.	1	3	Number Nine	909	794	192.8	35.1	17.0	1899	Bath, Me	Baltimore, Md.....	Consolidation Coal Co.
81638	K. N. V. D.	St. s.	1	2	WABAN	163	111	91.0	20.0	10.4	1899	Philadelphia, Pa ...	Charleston, S. C.....	W. G. Revel.
116875	K. N. V. F.	St. s.	2	2	SWATARA.....	625	425	157.0	29.0	17.5	1899	.....do	Philadelphia, Pa ...	Reading Co.
127315	K. N. V. H.	Sch.	1	2	Clara E. Comee.....	138	124	90.3	24.5	9.2	1888	Bear River, Nova Scotia.	Bath, Me	M. G. Shaw Lumber Co.
127316	K. N. V. L.	*Sch.	1	2	Canton	531	448	167.0	34.6	11.5	1899	Noank, Conn	Fall River, Mass....	Staples Coal Co.
136727	K. N. V. M.	*Sch.	1	2	Easton	531	448	167.0	34.6	11.5	1899	.....do	.....do	Do.
107434	K. N. V. R.	Shp.	2	4	ARTHUR SEWALL ...	3,209	2,919	332.0	45.2	25.6	1899	Bath, Me	Bath, Me	Samuel S. Sewall.
92921	K. N. V. S.	Sch.	1	4	Manila	731	647	182.1	39.8	14.7	1899	North Bend, Oreg ..	Pt. Townsend, Wash.	Puget Sound Commercial Co.
161119	K. N. W. B.	St. s.	4	2	KERSHAW	2,599	1,767	274.0	42.0	16.2	1899	Wilmington, Del ...	Baltimore, Md.....	Merchants and Miners' Transptn. Co.
145801	K. N. W. D.	*Sch.	1	3	Thaxter	843	745	184.5	35.3	16.2	1899	Bath, Me	Fall River, Mass....	Staples Coal Co.
150807	K. N. W. J.	St. s.	1	2	PIEDMONT	391	214	141.0	27.0	15.4	1899	Baltimore, Md.....	Baltimore, Md.....	Consolidation Coal Co
111210	K. N. W. L.	*Sch.	1	2	Randolph	567	499	175.6	34.6	11.7	1899	Noank, Conn	Fall River, Mass....	Staples Coal Co.
92924	K. N. W. M	*Sch.	1	3	Malvern.....	844	745	185.4	35.3	16.2	1899	Bath, Me	Perth Amboy, N. J..	Susquehanna Coal Co.
130811	K. N. W. R.	*Sch.	1	3	Number Twelve....	930	809	194.0	35.1	17.2	1899	.....do	Baltimore, Md.....	Consolidation Coal Co.
96439	K. N. W. T.	St. s.	3	1	HAMILTON.....	3,723	2,430	351.8	42.0	17.0	1899	Chester, Pa	New York, N. Y	Old Dominion S. S. Co.
130813	K. P. B. C.	*Sch.	1	3	Number Fourteen..	927	807	192.8	35.0	17.4	1899	Bath, Me	Baltimore, Md.....	Consolidation Coal Co.
3777	K. P. B. F.	St. s.	1	2	Boxer	216	121	113.7	25.3	13.5	1899	East Boston, Mass ..	Philadelphia, Pa ...	Frank W. Munn.
145806	K. P. B. G.	St. s.	1	2	Teaser.....	216	121	113.7	25.3	13.5	1899	.....do	.....do	Do.
130815	K. P. B. J.	St. s.	4	2	NANTUCKET	2,599	1,767	274.0	42.0	16.2	1899	Wilmington, Del ...	Baltimore, Md.....	Merchants and Miners' Transptn. Co.
92930	K. P. B. L.	*Sch.	1	3	Monitor	955	866	193.6	35.0	17.6	1899	Noank, Conn	Philadelphia, Pa ...	Reading Co.
111215	K. P. B. N.	St. s.	1	2	Rescue	537	284	160.3	32.2	16.8	1899	Tottenville, N. Y....	New York, N. Y	Merritt & Chapman Derrick and Wrecking Co.
92935	K. P. B. R.	Sch.	2	5	M. D. Cressy	2,114	1,884	264.4	43.9	21.6	1899	Bath, Me	Bath, Me	Frank A. Small.
130817	K. P. B. S.	*Sch.	1	3	Number Fifteen....	912	796	192.1	34.8	17.3	1899	.....do	Baltimore, Md.....	Consolidation Coal Co.
155349	K. P. B. V.	*Sch.	1	3	Oxford	836	735	184.9	35.2	16.2	1899	.....do	Perth Amboy, N. J..	Susquehanna Coal Co.
92936	K. P. B. W.	St. s.	4	2	COLON.....	5,667	4,193	360.0	50.0	19.9	1899	Philadelphia, Pa ...	New York, N. Y	Isthmian Canal Commission.
145805	K. P. C. B.	St. s.	1	2	TACONY	353	186	128.0	26.3	15.0	1899	.....do	Perth Amboy, N. J..	Susquehanna Coal Co.
136737	K. P. C. D.	*Sch.	1	3	Edith.....	516	466	169.8	34.4	11.6	1899	Noank, Conn	New London, Conn.	Thames Towboat Co.

Digitized by Google

SEAGOING Vessels, arranged in the Order of Signal Letters—Continued.

[Steel vessels in small capitals, iron vessels in *italics*.]

Official No.	Signal letters.	Rig.	Decks.	Masts.	Name of vessel.	Gross tonnage.	Net tonnage.	Length.	Breadth.	Depth.	When built.	Where built.	Home port (where permanent document issues).	Name of managing or principal owner.
								Feet.	*Feet.*	*Feet.*				
107456	K. P. C. G.	Sch.		2	American Eagle	148	141	92.4	30.5	7.5	1899	Northport, N. Y	New Haven, Conn	Est. John Beattie.
127341	K. P. C. H.	*Sch.	1	3	Coleraine	954	865	193.6	35.0	17.6	1899	Noank, Conn	Philadelphia, Pa	Reading Co.
77354	K. P. C. L.	St. s.	1	0	S. O. Co. No. 4	145	99	85.6	22.5	10.7	1899	Camden, N. J	New York, N. Y	Standard Oil Co.
77356	K. P. C. M.	St. s.	3	2	Jefferson	3,723	2,392	351.8	42.0	17.0	1899	Chester, Pa	do	Old Dominion S. S. Co.
127343	K. P. C. N.	Bk.	2	3	*Star of Chile*	1,001	874	202.0	34.2	21.2	1868	Dundee, Scotland	San Francisco, Cal	Alaska Packers' Assn.
127344	K. P. C. Q.	*Sch.	1	3	Corbin	954	865	193.6	35.0	17.6	1899	Noank, Conn	Philadelphia, Pa	Reading Co.
130822	K. P. C. S.	Sch.	2	3	Newburgh	524	481	135.8	32.8	15.8	1888	Windsor, N. Scotia	New York, N. Y	J. B. King Transptn. Co.
96447	K. P. C. T.	Sch.	2	5	Henry O. Barrett	1,807	1,564	244.7	42.9	24.0	1899	Bath, Me	Bath, Me	G. G. Deering.
130823	K. P. C. V.	*Sch.	1	3	Number Sixteen	929	808	192.6	34.8	17.3	1899	do	Baltimore, Md	Consolidation Coal Co.
3786	K. P. C. W.	St. s.	3	2	Bertha	926	752	185.5	32.5	22.1	1899	Alameda, Cal	Seattle, Wash	O. J. Humphrey.
25317	K. P. D. C.	*Sch.	1	3	Upton	843	746	184.9	35.0	16.2	1899	Bath, Me	Perth Amboy, N. J	Susquehanna Coal Co.
111223	K. P. D. F.	Sch.	1	4	Robert R. Hind	564	520	162.5	36.8	12.8	1899	Alameda, Cal	San Francisco, Cal	George U. Hind.
161819	K. P. D. G.	St. s.	1	2	Valley Forge	558	352	158.0	29.0	18.0	1898	Wilmington, Del	Philadelphia, Pa	Reading Co.
116895	K. P. D. H.	St. s.	1	0	Syosset	176	120	102.6	23.0	10.5	1899	Philadelphia, Pa	New York, N. Y	River and Harbor Transptn. Co.
92948	K. P. D. N.	*Sch.	1	3	Marion	954	865	193.6	35.0	17.6	1899	Noank, Conn	Philadelphia, Pa	Reading Co.
130829	K. P. D. Q.	*Sch.	1	3	Number Seventeen	935	813	192.7	35.0	17.4	1899	Bath, Me	Baltimore, Md	Consolidation Coal Co.
3792	K. P. D. S.	*Sch.	1	3	Number Twenty-three.	1,085	929	207.0	35.2	18.4	1899	do	do	Do.
116896	K. P. F. C.	St. s.	1	2	San Pedro	456	359	163.1	34.0	11.7	1899	Aberdeen, Wash	Marquette, Mich	Metropolitan Redwood Lumber Co.
92953	K. P. F. J.	St. s.	2	2	Mae	2,103	1,281	243.6	42.2	22.2	1899	Toledo, Ohio	New York, N. Y	Taurus Transptn. Co.
116898	K. P. F. L.	*Sch.	1	4	Sunbury	1,544	1,419	236.9	43.3	19.1	1899	Bath, Me	Fall River, Mass	Staples Coal Co.
77360	K. P. F. N.	*Sch.	2	3	J. B. King & Co., No. 19.	1,166	1,116	206.3	34.9	19.0	1899	Port Richmond, N. Y	New York, N. Y	J. B. King Transptn. Co.
92955	K. P. F. Q.	St. p.	1	0	Mobjack	610	352	180.2	28.7	10.1	1899	Newburgh, N. Y	do	Old Dominion S. S. Co.
77361	K. P. F. S.	Sch.	1	4	James Rolph	586	517	169.1	37.9	12.8	1899	Fairhaven, Cal	San Francisco, Cal	J. Rolph, jr.
145817	K. P. F. T.	Sch.	1	2	T. M. Nicholson	128	90	95.1	24.4	10.8	1899	Essex, Mass	Bucksport, Me	T. M. Nicholson.
127357	K. P. F. W.	*Sch.	1	3	C. R. R. of N. J., No. 8.	953	861	193.7	35.0	17.6	1899	Noank, Conn	New York, N. Y	Central R. R. of N. J.
81657	K. P. G. B.	Sch.	1	4	Winslow	566	496	170.4	37.6	12.8	1899	Port Blakeley, Wash	San Francisco, Cal	G. E. Billings.
141606	K. P. G. C.	St. s.	2	2	Lykens	625	425	157.0	29.0	17.5	1899	Philadelphia, Pa	Philadelphia, Pa	Reading Co.
145818	K. P. G. D.	*Sch.	1	3	Tipton	830	729	184.6	35.2	16.1	1899	Bath, Me	Fall River, Mass	Staples Coal Co.
81659	K. P. G. F.	Sch.	1	4	Wm. H. Smith	566	496	170.4	37.6	12.8	1899	Port Blakeley, Wash	San Francisco, Cal	Geo. E. Billings.
136747	K. P. G. H.	St. s.	3	2	El Sud	4,572	2,903	390.9	48.3	15.6	1899	Newport News, Va	New York, N. Y	Southern Pacific Co.
77367	K. P. G. R.	Sch.	1	3	John Maxwell	532	445	152.4	35.3	12.7	1899	Millbridge, Me	do	B. P. B. Foss.
161126	K. P. G. S.	*Sch.	1	3	Knickerbocker	954	865	193.6	35.0	16.6	1899	Noank, Conn	Philadelphia, Pa	Reading Co.
3796	K. P. G. W.	*Sch.	1	2	Brockton	567	499	175.0	34.6	11.7	1899	do	Fall River, Mass	Staples Coal Co.
130834	K. P. H. D.	*Sch.	1	3	Number Eighteen	936	817	189.3	35.1	18.1	1899	Bath, Me	Baltimore, Md	Consolidation Coal Co.
3800	K. P. H. G.	St. s.	1	2	Britannia	249	156	126.5	25.0	12.5	1899	Sparrow Point, Md	do	Baker-Whiteley Coal Co.
121109	K. P. H. L.	Sch.	1	4	Fred J. Wood	681	601	181.0	38.1	14.0	1899	Hoquiam, Wash	San Francisco, Cal	E. K. Wood Lumber Co.
161625	K. P. H. N.	Sch.	1	2	Varuna	90	86	87.9	23.3	9.7	1890	Chelsea, Mass	Boston, Mass	B. P. R. Society.
116911	K. P. H. R.	*Sch.	1	3	Solus	839	743	184.6	35.2	16.2	1899	Bath, Me	Fall River, Mass	Staples Coal Co.
3803	K. P. H. S.	*Sch.	1	3	Bath	926	824	187.4	34.2	18.1	1899	do	Perth Amboy, N. J	Lehigh Valley Transptn. Co.
127365	K. P. H. W.	St. s.	1	2	Chas. Clarke	211	144	108.9	22.6	11.8	1899	Camden, N. J	Port Arthur, Tex	Texas Oil & Transit Co.
136756	K. P. J. C.	St. s.	3	2	El Norte	4,604	2,925	391.9	48.3	15.8	1899	Newport News, Va	New York, N. Y	Southern Pacific Co.
150831	K. P. J. D.	St. s.	2	2	Ponce	3,503	2,519	317.0	42.0	27.8	1899	Wilmington, Del	Bath, Me	New York and Porto Rico Navigation Co.
92977	K. P. J. G.	Sch.	2	4	Mary T. Quinby	1,172	1,047	184.8	40.3	18.8	1899	Thomaston, Me	Thomaston, Me	Washburn Bros.
150832	K. P. J. H.	*Sch.	1	3	Paxinos	954	865	193.6	35.0	17.6	1899	Noank, Conn	Philadelphia, Pa	Reading Co.
81665	K. P. J. M.	*Sch.	1	2	Williamsburg	319	319	159.6	31.8	9.4	1899	Williamsburg, Va	New York, N. Y	Jameson & Bond Co.
127369	K. P. J. N.	Sch.	1	4	Columbia	663	584	181.0	38.5	13.7	1899	Hoquiam, Wash	San Francisco, Cal	Albert Meyer.
86417	K. P. J. Q.	St. s.	1	2	Gettysburg	557	351	158.0	29.0	18.0	1898	Wilmington, Del	Philadelphia, Pa	Reading Co.
107491	K. P. J. R.	Sch.	1	4	Admiral	683	605	173.6	36.2	14.0	1899	Northbend, Oreg	San Francisco, Cal	Pacific Shipping Co.
130840	K. P. J. S.	*Sch.	1	3	Number Nineteen	932	823	189.0	35.1	18.0	1899	Bath, Me	Baltimore, Md	Consolidation Coal Co.
86467	K. P. J. T.	St. s.	1	2	Georges Creek	398	184	128.9	28.7	16.7	1899	Port Richmond, N. Y	do	Do.
3806	K. P. J. V.	*Sch.	1	3	Bangor	931	823	188.1	34.2	18.1	1899	Bath, Me	Perth Amboy, N. J	Lehigh Valley Transptn. Co.
136761	K. P. J. W.	St. s.	3	2	El Rio	4,604	2,918	391.9	48.3	15.8	1899	Newport News, Va	New York, N. Y	Southern Pacific Co.
136762	K. P. L. B.	Shp.	2	4	Edward Sewall	3,206	2,916	332.0	45.3	25.5	1899	Bath, Me	Bath, Me	Samuel S. Sewall.
77385	K. P. L. D.	*Sch.	2	3	J. B. King & Co., No. 20.	1,170	1,119	206.3	35.0	19.0	1899	Port Richmond, N. Y	New York, N. Y	J. B. King Transptn. Co.
86483	K. P. L. G.	St. s.	3	2	Governor Dingley	3,826	2,856	298.9	60.8	17.8	1899	Chester, Pa	Bath, Me	Eastern S. S. Co.
96470	K. P. L. H.	Sch.	1	4	Henry Wilson	472	403	157.8	37.1	11.3	1899	Aberdeen, Wash	San Francisco, Cal	Henry Wilson.
150836	K. P. L. J.	St. s.	2	2	Porto Rico	1,257	854	220.2	32.0	19.3	1899	Toledo, Ohio	Philadelphia, Pa	New York & Baltimore Transptn. Line.
150837	K. P. L. N.	Sch.	1	4	Philippine	523	491	162.5	36.8	12.2	1899	Alameda, Cal	San Francisco, Cal	Martin Sanders.
92993	K. P. L. Q.	St. s.	2	2	Maracaibo	1,771	1,095	267.5	37.0	18.5	1899	Wilmington, Del	Wilmington, Del	Atlantic and Caribbean Steam Nav. Co.
3810	K. P. L. R.	Bkn.	1	3	Benicia	674	653	169.0	40.0	14.0	1899	Benicia, Cal	San Francisco, Cal	Matthew Turner.
141625	K. P. L. T.	Sch.	1	4	Lottie Bennett	566	496	170.4	37.6	12.8	1899	Port Blakeley, Wash	do	Geo. E. Billings.
130844	K. P. L. W.	*Sch.	1	3	Number Twenty	940	831	190.3	35.3	18.1	1899	Bath, Me	Baltimore, Md	Consolidation Coal Co.

Digitized by Google

SEAGOING Vessels, arranged in the Order of Signal Letters—Continued.

[Steel vessels in SMALL CAPITALS, iron vessels in *italics*.]

Official No.	Signal letters.	Rig.	Decks.	Masts.	Name of vessel.	Gross tonnage.	Net tonnage.	Length.	Breadth.	Depth.	When built.	Where built.	Home port (where permanent document issues).	Name of managing or principal owner.
								Feet.	*Feet.*	*Feet.*				
100692	K. P. M. B.	Sch.	2	4	Iona Tunnell	1,315	1,118	208.8	41.1	18.6	1899	Millbridge, Me	Philadelphia, Pa	G. A. Tunnell.
136767	K. P. M. C.	*Sch.	1	3	Ephrata	954	865	193.6	35.0	17.6	1899	Noank, Conn	do	Reading Co.
136768	K. P. M. D.	*Sch.	1	3	Edith	859	766	185.8	35.2	17.1	1899	Bath, Me	Boston, Mass	Commercial Towboat Co.
157556	K. P. M. F.	St. s.	1	2	Despatch	698	539	175.0	36.0	14.0	1899	Fairhaven, Cal	San Francisco, Cal	Pacific Lumber Co.
77390	K. P. M. G.	*Sch.	2	3	J. B. KING & Co., No. 21.	1,166	1,111	206.3	35.2	19.0	1899	Port Richmond, N. Y	New York, N. Y	J. B. King Transptn. Co.
136771	K. P. M. H.	St. s.	3	2	EL CID	4,608	2,921	391.3	48.3	15.8	1899	Newport News, Va	do	Southern Pacific Co.
136772	K. P. M. J.	St. s.	2	2	JOHN SCULLY	413	209	136.0	26.1	15.5	1899	Camden, N. J	Perth Amboy, N. J	Thomas J. Scully.
100368	K. P. M. L.	St. s.	1	2	I. J. Merritt	359	244	141.6	28.9	13.6	1884	Tottenville, N. Y	New York, N. Y	Merritt & Chapman Derrick and Wrecking Co.
81424	K. P. M. N.	St. s.	1	2	William Coley	193	116	121.5	26.0	8.7	1898	do	do	Do.
107511	K. P. M. S.	*Slp.	1	1	Ariadne	529	513	143.0	30.8	17.9	1880	Funfhausen, Germany.	Providence, R. I	Eastern Coal Co.
150645	K. P. M. T.	*Sch.	1	3	Paxtang	954	865	193.6	35.0	17.6	1899	Noank, Conn	Philadelphia, Pa	Reading Co.
77392	K. P. M. V.	Sch.	2	5	Jennie French Potter.	1,993	1,794	257.7	44.3	21.0	1899	Camden, Me	New York, N. Y	E. G. Potter.
93000	K. P. N. B.	Sch.	2	5	Mary W. Bowen	2,153	1,907	246.1	46.5	21.9	1900	Bath, Me	Fall River, Mass	Joseph A. Bowen.
107515	K. P. N. C.	Bgn.	1	2	Alcaea	403	363	132.4	29.9	13.0	1883	St. Martins, N. B	Baltimore, Md	Charles F. Southard.
155371	K. P. N. D.	*Sch.	1	4	Ohio	1,629	1,506	237.5	43.4	20.1	1899	Bath, Me	New York, N. Y	Seaboard Transptn. Co.
161133	K. P. N. F.	St. s.	1	2	Kaiulani	384	243	140.5	30.0	12.0	1899	Alameda, Cal	Honolulu, Hawaii	Inter-Island Steam Navigation Co.
157558	K. P. N. G.	*Sch.	1	2	Black Tom	495	492	141.6	31.0	15.0	1899	Perth Amboy, N. J	Perth Amboy, N. J	Coxe Bros. & Co.
98001	K. P. N. H.	Sch.	1	3	Marion Chappell	1,595	1,484	243.3	43.8	22.0	1899	Noank, Conn	New London, Conn.	Thames Towboat Co.
136776	K. P. N. J.	St. s.	1	2	EDWARD LUCKENBACH.	401	198	135.0	27.5	15.7	1899	Philadelphia, Pa	New York, N. Y	L. Luckenbach.
93003	K. P. N. L.	Sch.	2	4	Marie Palmer	1,904	1,495	253.4	43.3	24.2	1900	Bath, Me	Boston, Mass	Wm. F. Palmer.
116929	K. P. N. M.	St. s.	1	2	SAVAGE	410	279	142.8	27.0	15.6	1899	Baltimore, Md	Baltimore, Md	Consolidation Coal Co.
86486	K. P. N. Q.	*Sch.	1	2	Grafton	531	464	167.0	34.6	11.5	1899	Noank, Conn	Fall River, Mass	Staples Coal Co.
116931	K. P. N. R.	Sch.	1	4	S. T. Alexander	779	695	175.5	38.5	15.9	1899	Fairhaven, Cal	San Francisco, Cal	Charles Nelson Co.
96476	K. P. N. T.	St. s.	2	2	*Hector*	2,929	1,851	330.2	38.3	20.2	1883	Newcastle, England	New York, N. Y	Union Sulphur Co.
116932	K. P. N. V.	*Sch.	1	3	Shawmont	954	865	193.6	35.0	17.6	1900	Noank, Conn	Philadelphia, Pa	Reading Co.
116935	K. P. N. W.	St. s.	2	2	SAN JUAN	3,503	2,519	317.0	42.0	27.8	1899	Wilmington, Del	Bath, Me	New York and Porto Rico Navigation Co.
100696	K. P. Q. B.	*Sch.	1	4	Iowa	1,606	1,473	237.4	43.5	19.8	1900	Bath, Me	New York, N. Y	Seaboard Transptn. Co.
161135	K. P. Q. C.	Bk.	2	3	KAIULANI	1,570	1,430	225.7	42.3	20.0	1899	do	San Francisco, Cal	Kaiulani Co.
96479	K. P. Q. F.	Sch.	1	3	Henry Weiler	400	334	138.0	33.6	11.4	1900	Phippsburg, Me	New York, N. Y	Henry Weiler.
127397	K. P. Q. G.	St. s.	1	2	COVINGTON	401	196	135.0	27.5	15.7	1899	Philadelphia, Pa	do	Seaboard Transptn. Co.
111261	K. P. Q. H.	St. s.	1	2	RICHMOND	401	196	135.0	27.5	15.7	1899	do	do	Do.
111262	K. P. Q. J.	St. s.	1	2	Fair Oaks	798	533	199.0	38.0	13.1	1900	Hoquiam, Wash	San Francisco, Cal	S. E. Slade.
136780	K. P. Q. M.	*Sch.	1	3	Elk Garden	847	749	185.7	35.3	16.2	1900	Bath, Me	Philadelphia, Pa	Davis Coal and Coke Co.
96480	K. P. Q. N.	Sch.	1	4	Helene	927	828	202.2	40.2	15.9	1899	Port Blakeley, Wash	Honolulu, Hawaii	Allen & Robinson.
116940	K. P. Q. R.	Sch.	1	4	Sehome	680	620	182.3	37.9	13.3	1899	New Whatcom, Wash.	San Francisco, Cal	Charles Gerlach.
150850	K. P. Q. S.	*Sch.	1	3	POWEL	1,204	1,142	206.6	35.0	19.6	1900	Port Richmond, N. Y	New York, N. Y	Baker Transptn. Co.
93008	K. P. Q. T.	St. s.	2	3	*Harry Luckenbach*	2,798	1,799	299.9	40.0	24.5	1881	West Hartlepool, England.	do	L. Luckenbach.
116942	K. P. Q. V.	St. s.	2	0	Morning Star	547	403	132.6	30.0	10.8	1900	Essex, Mass	Boston, Mass	American Board of Foreign Missions.
111266	K. P. Q. W.	*Sch.	1	2	Remus	531	464	167.0	34.6	11.5	1900	Noank, Conn	Fall River, Mass	Staples Coal Co.
86488	K. P. R. B.	St. s.	1	2	Gerry	273	133	102.0	24.0	10.5	1900	Wilmington, Del	Wilmington, Del	National Dredging Co.
136783	K. P. R. C.	Sch.	1	4	Expansion	545	512	170.0	36.8	12.2	1900	Alameda, Cal	San Francisco, Cal	Martin Sanders.
77397	K. P. R. D.	Bkn.	1	3	Jos. L. Eviston	755	662	190.4	40.0	15.0	1900	Marshfield, Oreg	do	Charles Nelson Co.
116944	K. P. R. F.	St. s.	1	2	Santa Ana	767	485	182.4	36.2	12.4	1900	do	Seattle, Wash	Northwestern S. S. Co.
107520	K. P. R. H.	St. s.	3	0	AUGUSTA	2,372	1,613	245.0	46.0	15.9	1900	Philadelphia, Pa	Baltimore, Md	Chesapeake S. S. Co.
96482	K. P. R. J.	Sch.	2	5	Helen W. Martin	2,265	2,020	281.6	44.8	20.9	1900	Bath, Me	Bath, Me	Samuel R. Percy.
81684	K. P. R. L.	Sch.	1	3	Wellfleet	600	496	161.0	35.0	14.5	1900	Rockland Me	Boston, Mass	W. E. Rutledge.
3827	K. P. R. M.	*Sch.	1	3	Beverly	924	819	188.3	34.2	18.0	1900	Bath, Me	Perth Amboy, N. J	Lehigh Valley Transptn. Co.
77401	K. P. R. N.	Sch.	2	4	John E. Devlin	1,107	1,011	180.0	40.3	19.0	1900	Thomaston, Me	Thomaston, Me	Washburn Bros.
116947	K. P. R. Q.	Sch.	1	3	Stanley	355	253	143.3	32.2	10.7	1900	Fairhaven, Cal	San Francisco, Cal	Union Fish Co.
111268	K. P. R. S.	St. s.	1	2	Rainier	800	519	204.9	38.0	13.6	1900	Hoquiam, Wash	do	Thomas Pollard.
136784	K. P. R. T.	Sch.	1	3	Edwin & Maud	208	178	126.5	23.8	8.6	1900	Bethel, Del	Seaford, Del	R. E. Riggin.
3828	K. P. R. W.	St. s.	2	3	Bowhead	381	243	133.5	29.5	16.1	1871	Christiania, Norway	Boston, Mass	John A. Cook.
127407	K. P. S. B.	St. s.	4	2	COMUS	4,828	3,000	391.6	48.3	15.8	1900	Newport News, Va	New York, N. Y	Southern Pacific Co.
127408	K. P. S. C.	Sch.	1	4	Churchill	655	600	178.2	38.3	14.6	1900	Northbend, Oreg	San Francisco, Cal	A. M. Simpson.
93011	K. P. S. D.	Sch.	3	4	Malcolm Baxter, jr	1,732	1,479	226.3	45.0	20.8	1900	Camden, Me	Perth Amboy, N. J	George Bayley.
86491	K. P. S. F.	St. s.	4	2	GRECIAN	2,827	1,994	263.3	42.0	36.0	1900	Wilmington, Del	Boston, Mass	Boston and Phila. S. S. Co.
136785	K. P. S. G.	Na. s.	1	2	Eclipse	211	163	104.0	27.0	10.2	1900	Benicia, Cal	Honolulu, Hawaii	Inter-Island Steam Navigation Co.
150856	K. P. S. L.	St. s.	2	2	PLEIADES	3,753	2,932	331.5	47.0	25.0	1900	Sparrow Point, Md	Boston, Mass	Boston Tow Boat Co.

Digitized by Google

SEAGOING Vessels, arranged in the Order of Signal Letters—Continued.

[Steel vessels in SMALL CAPITALS, iron vessels in *italics*.]

Official No.	Signal letters.	Rig.	Decks.	Masts.	Name of vessel.	Gross tonnage.	Net tonnage.	Length.	Breadth.	Depth.	When built.	Where built.	Home port (where permanent document issues).	Name of managing or principal owner.
								Feet.	Feet.	Feet.				
161140	K. P. S. M.	St. s.	2	2	KVICHAK	1,063	610	200.2	35.5	16.0	1900	Portland, Oreg	San Francisco, Cal	Alaska Packers' Assn.
121126	K. P. S. N.	Sch.	1	3	Future	613	518	165.0	35.0	13.8	1900	East Boston, Mass	Boston, Mass	R. R. Freeman.
3832	K. P. S. Q.	*Sch.	1	3	Black Diamond	923	795	188.6	34.2	18.2	1900	Bath, Me	Perth Amboy, N. J	Lehigh Valley Transptn. Co.
127415	K. P. S. R.	St. s.	1	2	Coastwise	268	182	109.3	24.5	15.0	1900	Perth Amboy, N. J	do	John Scully.
3835	K. P. S. T.	St. s.	1	2	Buccaneer	226	126	114.1	25.6	14.5	1900	Boston, Mass	Baltimore, Md	American Towing and Lightering Co.
111284	K. P. S. W.	St. s.	1	2	RAVENSCRAIG	2,301	1,758	243.5	43.2	23.8	1900	Port Huron, Mich	Duluth, Minn	Ravenscraig Transit Co.
127420	K. P. T. B.	Sch.	2	4	Calumet	1,241	1,094	190.4	40.1	18.9	1900	Bath, Me	Boston, Mass	D. S. Emery.
130856	K. P. T. C.	*Sch.	1	2	Norton	489	412	163.8	34.2	10.5	1900	do	Fall River, Mass	Staples Coal Co.
145840	K. P. T. D.	St. s.	1	2	TAMPICO	2,133	1,451	247.0	42.0	24.0	1900	Toledo, Ohio	Pt. Townsend, Wash.	Globe Navigation Co.
96490	K. P. T. F.	*Sch.	1	3	Hampshire	830	735	185.5	35.3	16.4	1900	Bath, Me	Philadelphia, Pa	Davis Coal and Coke Co.
116963	K. P. T. G.	*Sch.	1	2	Sharon	482	406	163.6	34.2	10.3	1900	do	Fall River, Mass	Staples Coal Co.
116964	K. P. T. H.	Sch.	1	4	Santa Paula	650	632	183.1	30.3	16.1	1900	Fairhaven, Cal	Los Angeles, Cal	Mission Trans. and Refining Co.
93026	K. P. T. L.	St. s.	2	2	MANNA-HATA	1,103	735	210.0	32.0	23.3	1900	Wilmington, Del	Philadelphia, Pa	N. Y. and Balto. Transptn. Co.
127413	K. P. T. N.	St. s.	2	2	CHESAPEAKE	1,101	732	210.0	32.0	23.3	1900	do	do	Do.
3837	K. P. T. Q.	Sch.	1	4	Bainbridge	566	496	170.4	37.6	12.8	1900	Port Blakeley, Wash	San Francisco, Cal	C. S. Holmes.
150864	K. P. T. R.	St. s.	4	2	PROTEUS	4,836	3,006	390.8	48.3	15.8	1900	Newport News, Va	New York, N. Y	Southern Pacific Co.
145841	K. P. T. S.	St. s.	1	2	Tormenter	226	126	114.1	25.6	14.5	1900	East Boston, Mass	Baltimore, Md	American Towing and Lightering Co.
141642	K. P. T. V.	Sch.	1	4	Luzon	545	512	170.0	36.8	12.2	1900	Alameda, Cal	San Francisco, Cal	Martin Sanders.
107539	K. P. V. C.	St. s.	1	2	SALISBURY	284	164	123.9	25.0	12.6	1900	Camden, N. J	Philadelphia, Pa	N. Y., Phila. and Norfolk R. R. Co.
130859	K. P. V. F.	St. s.	2	2	Nome City	939	597	230.0	38.0	16.2	1900	Fairhaven, Cal	San Francisco, Cal	Cal. and Oreg. Coast S. S. Co.
141644	K. P. V. H.	St. s.	1	2	LEHIGH	446	303	136.0	26.0	13.4	1900	Port Richmond, N. Y	Perth Amboy, N. J	Lehigh Valley Transptn. Co.
3838	K. P. V. J.	*Sch.	1	3	Bee	919	808	188.4	34.0	18.0	1900	Bath, Me	do	Do.
121135	K. P. V. L.	*Sch.	1	3	Flora	865	769	185.2	35.1	17.3	1900	do	Boston, Mass	Commercial Towboat Co.
141645	K. P. V. M.	Sch.	1	2	Louise	102	76	91.3	23.0	10.2	1900	East Boston, Mass	do	Boston Pilots' Relief Society.
100710	K. P. V. T.	*Sch.	1	4	Indiana	1,626	1,506	236.3	43.3	20.6	1900	Bath, Me	New York, N. Y	Seaboard Transptn. Co.
96503	K. P. V. W.	St. s.	2	2	HYADES	3,753	2,932	331.5	47.0	25.0	1900	Sparrow Point, Md.	Boston, Mass	Boston Towboat Co.
107545	K. P. W. B.	Sch.	1	4	AMERICANA	900	839	204.6	41.1	15.7	1892	Grangemouth, Scot.	San Francisco, Cal	Pacific Shipping Co.
107546	K. P. W. C.	Bk.	1	3	*Andrew Welch*	903	863	178.5	36.0	18.5	1888	Glasgow, Scotland	do	Andrew Welch Co.
107547	K. P. W. D.	St. s.	2	2	AZTEC	3,508	2,298	349.2	43.0	26.6	1894	Newcastle, England	New York, N. Y	Pacific Mail S. S. Co.
3844	K. P. W. F.	St. s.	3	2	BARRACOUTA	2,152	1,749	275.0	35.1	19.9	1883	Glasgow, Scotland	do	Do.
127431	K. P. W. G.	St. s.	2	2	CLAUDINE	846	615	178.6	32.0	15.1	1890	do	Honolulu, Hawaii	Inter-Island Steam Navigation Co.
157574	K. P. W. H.	Bk.	2	3	*Diamond Head*	1,012	952	194.2	31.2	20.2	1866	London, England	do	Allen & Robinson.
136801	K. P. W. J.	Bk.	2	3	*Star of India*	1,318	1,247	205.5	35.2	23.4	1863	Ramsay, Scotland	San Francisco, Cal	Alaska Packers' Assn.
121138	K. P. W. L.	Shp.	2	3	*Falls of Clyde*	1,809	1,748	266.1	40.0	23.5	1878	Pt. Glasgow, Scotl'd	do	Matson Navigation Co.
121139	K. P. W. M.	Bk.	2	3	FOOHNG SUEY	1,048	961	203.5	34.0	19.0	1888	Glasgow, Scotland	Boston, Mass	E. M. Brewer.
121140	K. P. W. N.	Shp.	2	4	*Fort George*	1,769	1,705	251.2	40.0	22.7	1884	Belfast, Ireland	San Francisco, Cal	Fort George Co.
96496	K. P. W. R.	Shp.	2	4	HAWAIIAN ISLES	2,148	1,974	270.0	43.1	23.6	1892	Glasgow, Scotland	do	Hawaiian Construction Co.
96500	K. P. W. T.	St. s.	1	2	HELENE	618	392	170.6	30.8	14.8	1897	San Francisco, Cal	Honolulu, Hawaii	Inter-Island Steam Navigation Co.
96501	K. P. W. V.	Bk.	2	3	*Star of Peru*	1,027	976	190.2	33.0	20.2	1863	Sunderland, Eng	San Francisco, Cal	Alaska Packers' Assn.
100712	K. Q. B. D.	St. s.	1	2	Iwalani	588	239	147.0	27.5	11.5	1881	San Francisco, Cal	Honolulu, Hawaii	Inter-Island Steam Nav. Co., Ltd.
77416	K. Q. B. F.	St. s.	1	2	James Makee	301	137	111.0	25.5	9.5	1879	Port Ludlow, Wash.	do	Miller Salvage Co.
77417	K. Q. B. G.	Shp.	2	4	JOHN ENA	2,842	2,706	312.9	48.1	25.0	1892	Glasgow, Scotland	San Francisco, Cal	San Francisco Shipping Co.
126047	K. Q. B. J.	Sch.	1	2	Ka Moi	108	108	95.0	27.5	7.6	1882	San Francisco, Cal	Honolulu, Hawaii	Hawaiian Development Co.
126443	K. Q. B. L.	St. s.	1	2	Kauai	366	265	154.0	32.0	10.5	1887	do	do	Inter-Island Steam Nav. Co., Ltd.
136466	K. Q. B. M.	St. s.	1	2	Ke Au Hou	263	192	117.5	28.5	9.0	1894	Port Blakeley, Wash	do	Do.
161157	K. Q. B. P.	St. s.	2	2	*Kinau*	975	773	195.0	33.0	16.0	1883	Philadelphia, Pa	do	Inter-Island Steam Navigation Co.
141650	K. Q. B. R.	St. s.	1	2	Lehua	176	129	112.0	24.1	8.1	1879	San Francisco, Cal	San Francisco, Cal	Red Salmon Canning Co.
93038	K. Q. B. S.	St. s.	1	2	MAUI	631	404	171.0	30.1	14.3	1897	do	Honolulu, Hawaii	Inter-Island Steam Navigation Co.
77228	K. Q. B. V.	St. s.	1	2	Mauna Loa	850	536	176.8	33.9	16.1	1896	Port Blakeley, Wash	do	Do.
150383	K. Q. B. W.	St. s.	1	2	Mikahala	444	354	147.2	30.0	12.5	1886	do	do	Do.
96379	K. Q. C. B.	St. s.	1	2	Niihau	341	201	148.2	33.6	11.2	1897	Fairhaven, Cal	do	Do.
116748	K. Q. C. D.	St. s.	1	2	Noeau	294	221	120.2	28.0	10.2	1896	Port Blakeley, Wash	do	Do.
130863	K. Q. C. F.	Bk.	2	3	*Nuuanu*	1,029	924	203.2	34.0	19.6	1882	Leith, Scotland	Boston, Mass	Edward M. Brewer.
111287	K. Q. C. G.	Bk.	2	3	R. P. RITHET	1,097	1,043	200.5	38.0	19.0	1892	Glasgow, Scotland	San Francisco, Cal	R. P. Rithet Co.
111289	K. Q. C. H.	Sch.	2	3	*Roderick Dhu*	1,534	1,452	257.1	40.2	22.8	1874	Sunderland, Eng	do	Associated Oil Co.

Digitized by Google

SEAGOING VESSELS, ARRANGED IN THE ORDER OF SIGNAL LETTERS—Continued.

[Steel vessels in SMALL CAPITALS, iron vessels in *italics*.]

Official No.	Signal letters.	Rig.	Decks.	Masts.	Name of vessel.	Gross tonnage.	Net tonnage.	Length.	Breadth.	Depth.	When built.	Where built.	Home port (where permanent document issues).	Name of managing or principal owner.
								Feet.	*Feet.*	*Feet.*				
116972	K.Q.C.J.	St.s.	2	2	SAN MATEO	2,926	1,926	317.5	40.2	24.1	1888	South Shields, Eng	San Francisco, Cal	Pacific Impt. Co.
116973	K.Q.C.L.	Sch.	2	3	SANTIAGO	979	928	198.1	33.0	19.8	1885	Belfast, Ireland	do	Nat. Oil & Transportation Co.
116974	K.Q.C.M.	Bk.	2	3	*Star of Bengal*	1,877	1,694	262.8	40.2	23.5	1873	do	do	Alaska Packers' Assn.
116975	K.Q.C.N.	Shp.	2	3	*Star of France*	1,644	1,522	258.0	38.0	22.8	1877	do	do	Do.
116976	K.Q.C.P.	Shp.	2	3	*Star of Italy*	1,613	1,474	251.5	38.2	22.9	1877	do	do	Do.
116977	K.Q.C.R.	Shp.	2	3	*Star of Russia*	1,981	1,898	275.5	42.2	24.2	1874	do	do	Do.
76510	K.Q.C.S.	St.s.	2	2	W. G. Hall	505	380	158.0	30.6	12.8	1884	Port Blakeley, Wash	Honolulu, Hawaii	Inter-Island Steam Nav. Co., Ltd.
14445	K.Q.C.T.	St.s.	1	2	Waialeale	342	232	123.0	27.1	9.8	1886	do	do	Do.
81699	K.Q.C.V.	Bk.	2	3	WILLSCOTT	1,981	1,856	267.3	40.1	26.3	1896	Pt. Glasgow, Scotl'd.	San Francisco, Cal	George W. Hume Co.
127433	K.Q.D.B.	*Sch.	1	3	C. R. R. of N.J. No. 15.	953	861	193.7	35.0	17.6	1900	Noank, Conn	New York, N. Y	Central R. R. of N. J.
107548	K.Q.D.C.	Sch.	1	2	Alma	134	120	91.4	26.2	7.8	1882	Clifton, New Brunswick.	do	George C. Dickson.
141653	K.Q.D.G.	St.s.	2	2	*Lassell*	1,972	1,225	302.4	34.2	24.6	1879	Newcastle, England	do	Joseph McCaldin.
77412	K.Q.D.H.	Sch.	1	2	J. Arthur Lord	212	189	102.3	27.5	11.6	1881	Kempt, Nova Scotia	Edgartown, Mass	Edward C. Lord.
111293	K.Q.D.L.	Sch.	1	4	Rosamond	1,030	985	201.0	41.0	17.0	1900	Benicia, Cal	San Francisco, Cal	John A. Hooker.
107553	K.Q.D.M.	Sch.	1	4	A. B. Johnson	529	460	165.3	37.0	11.8	1900	Aberdeen, Wash	do	H. Wilson.
136808	K.Q.D.S.	St.s.	2	2	Eureka	484	312	142.5	26.0	12.0	1900	Wilmington, Cal	San Francisco, Cal	Charles P. Doe.
127446	K.Q.D.V.	St.s.	2	2	CALIFORNIAN	5,707	3,716	418.0	51.0	22.0	1900	San Francisco, Cal	New York, N. Y	American - Hawaiian S. S. Co.
81708	K.Q.F.B.	Sch.	1	4	William Olsen	523	491	162.5	36.8	12.2	1900	Alameda, Cal	San Francisco, Cal	J. H. Masterson.
86514	K.Q.F.C.	*Sch.	1	3	Grace	877	781	186.5	35.3	17.5	1900	Bath, Me	Boston, Mass	Commercial Towboat Co.
93055	K.Q.F.G.	St.s.	4	2	MORRO CASTLE	6,004	3,782	400.0	50.3	18.1	1900	Philadelphia, Pa	New York, N. Y	N. Y. and Cuba Mail S. S. Co.
130874	K.Q.F.H.	Sch.	1	3	Ninetta M. Porcella	591	466	161.8	35.5	12.7	1900	Millbridge, Me	Portland, Me	E. W. Clark.
100715	K.Q.F.L.	St.s.	1	2	Iaqua	712	459	189.9	36.4	12.9	1900	Fairhaven, Cal	Eureka, Cal	Eastern S. S. Co.
96510	K.Q.F.P.	Sch.	1	3	Helena	619	504	166.7	35.1	13.1	1900	Bath, Me	New York, N. Y	A. H. Bull.
121146	K.Q.F.S.	Sch.	1	2	Frances Whalen	137	100	110.5	25.3	11.2	1900	Essex, Mass	Boston, Mass	S. Whalen.
127452	K.Q.F.V.	St.s.	1	2	Cape Cod	557	355	151.0	32.1	12.5	1900	do	do	Cape Cod S. S. Co.
141661	K.Q.F.W.	Sch.	1	4	Ludlow	762	643	185.4	38.9	14.3	1900	Port Blakeley, Wash	San Francisco, Cal	J. A. Hooper.
127454	K.Q.G.B.	St.s.	3	2	COAMO	4,384	2,815	377.2	46.1	21.9	1891	Glasgow, Scotland	Bath, Me	New York and Porto Rico Navigation Co.
77427	K.Q.G.C.	St.s.	2	2	Santa Clara	1,588	1,208	223.0	38.0	24.1	1900	Everett, Wash	Pt. Townsend, Wash.	Northwestern S. S. Co.
81709	K.Q.G.D.	Sch.	2	5	William C. Carnegie	2,663	2,380	289.2	46.3	22.4	1900	Bath, Me	Portland, Me	E. W. Clark.
136740	K.Q.G.J.	St.s.	1	2	EUREKA	2,122	1,399	237.5	42.0	23.4	1899	Lorain, Ohio	Seattle, Wash	Globe Navigation Co.
86523	K.Q.G.L.	Sch.	2	6	George W. Wells	2,970	2,743	319.3	48.5	23.0	1900	Camden, Me	Boston, Mass	Coastwise Transportation Co.
93066	K.Q.G.M	Sch.	2	4	Maude Palmer	1,745	1,485	231.6	42.6	23.5	1900	Bath, Me	do	Wm. F. Palmer.
107577	K.Q.G.P.	St.s.	2	2	ARGYLL	2,953	1,880	320.3	40.7	24.5	1892	West Hartlepool, England.	New York, N. Y	Union S. S. Co.
116992	K.Q.G.S.	Sch.	1	4	Stimson	693	605	182.0	39.5	13.8	1900	Ballard, Wash	Seattle, Wash	Stimson Mill Co.
121149	K.Q.G.T.	Sch.	1	4	Forest Home	763	682	173.4	40.0	15.2	1900	Marshfield, Oreg	San Francisco, Cal	R. H. Swayne.
86527	K.Q.G.V.	Sch.	2	4	Geneva	874	776	169.6	37.2	17.5	1900	Rockland, Me	Boston, Mass	Danl. S. Emery.
145857	K.Q.G.W.	Sch.	2	4	Thomas S. Dennison	1,491	1,329	218.2	42.7	19.7	1900	Thomaston, Me	Thomaston, Me	George Elliott.
127464	K.Q.H.B.	Sch.	1	4	Commerce	658	621	184.0	38.6	13.6	1900	Alameda, Cal	San Francisco, Cal	H. Kirchmann.
77432	K.Q.H.D.	Sch.	1	3	John W. Dana	556	478	159.9	35.5	12.8	1900	Phippsburg, Me	Bath, Me	F. S. Bowker.
81715	K.Q.H.F.	St.s.	1	2	WACCAMAW	1,359	920	249.7	40.5	15.4	1900	Toledo, Ohio	Buffalo, N. Y	Atlantic Coast S.S. Co.
111303	K.Q.H.G.	Sch.	1	4	R. C. Slade	673	601	176.6	38.7	14.0	1900	Aberdeen, Wash	San Francisco, Cal	S. E. Slade.
145859	K.Q.H.L.	*Sch.	1	3	Theodora Palmer	1,042	910	196.4	40.5	17.6	1900	Noank, Conn	New London, Conn.	Thames Towboat Co.
77433	K.Q.H.M.	Sch.	2	4	J. Edward Drake	910	789	182.6	37.3	17.5	1900	Bath, Me	Philadelphia, Pa	E. M. Holaway.
130916	K.Q.H.N.	*Sch.	1	2	NUMBER ONE	1,120	1,059	187.0	38.0	17.0	1900	Wilmington, Del	Rockland, Me	Rockland-Rockport Lime Co.
116996	K.Q.H.P.	St.s.	4	2	SIERRA	5,989	3,756	400.0	50.2	18.1	1900	Philadelphia, Pa	San Francisco, Cal	Oceanic S. S. Co.
93072	K.Q.H.R.	Sch.	2	4	Medford	1,351	1,160	201.7	40.0	18.6	1900	Bath, Me	Boston, Mass	Danl. S. Emery.
77434	K.Q.H.S.	St.s.	3	2	JAMES S. WHITNEY	2,707	1,926	278.5	43.0	29.0	1900	Wilmington, Del	Bath, Me	Metropolitan S. S. Co.
127468	K.Q.H.T.	St.s.	1	2	Coronado	578	381	186.1	36.2	12.5	1900	Aberdeen, Wash	San Francisco, Cal	Thos. Pollard.
77435	K.Q.H.V.	Bkn.	1	4	John Palmer	1,187	1,080	223.9	42.4	17.2	1900	Fairhaven, Cal	do	Robert Sudden.
116997	K.Q.H.W.	St.s.	1	2	Sue H. Elmore	232	131	90.7	23.8	8.0	1900	Portland, Oreg	Astoria, Oreg	Pacific Nav. Co.
121152	K.Q.J.B.	St.s.	1	2	FRED E. RICHARDS	357	174	121.4	26.5	14.2	1900	Philadelphia, Pa	Rockland, Me	Rockland-Rockport Lime Co.
93077	K.Q.J.C.	St.s.	1	2	Mandalay	438	266	142.4	33.6	12.0	1900	North Bend, Oreg	San Francisco, Cal	Crescent City Transportation Co.
130917	K.Q.J.D.	*Sch.	1	2	NUMBER TWO	1,120	1,059	187.0	38.0	17.0	1900	Wilmington, Del	Rockland, Me	Rockland-Rockport Lime Co.
77438	K.Q.J.F.	*Sch.	1	2	John W. Chittenden	235	186	128.2	27.0	8.7	1900	Tottenville, N. Y	New York, N. Y	Merritt & Chapman Derrick and Wrecking Co.
107588	K.Q.J.G.	Sch.	1	4	Ariel	726	684	176.0	40.0	14.5	1900	Benicia, Cal	San Francisco, Cal	M. Turner.
81719	K.Q.J.H.	Sch.	1	3	W. R. Perkins	178	143	101.6	26.9	9.0	1900	Millbridge, Me	Machias, Me	J. W. Gay.
136833	K.Q.J.L.	Sch.	2	4	Edward T. Stotesbury.	1,446	1,277	210.0	41.6	21.6	1900	Verona, Me	New York, N. Y	Amos D. Carver.
93086	K.Q.J.M.	Sch.	1	4	Minnie A. Caine	880	779	195.5	41.0	15.2	1900	Seattle, Wash	San Francisco, Cal	Charles Nelson Co.
107591	K.Q.J.N.	St.s.	2	2	AMERICAN	5,591	3,643	406.8	51.1	30.3	1900	Chester, Pa	New York, N. Y	American - Hawaiian S. S. Co.
111309	K.Q.J.P.	Sch.	1	4	Ruth E. Godfrey	597	497	169.6	37.6	13.4	1900	Port Blakeley, Wash	San Francisco, Cal	George E. Billings.

Digitized by Google

SEAGOING Vessels, arranged in the Order of Signal Letters—Continued.

[Steel vessels in SMALL CAPITALS, iron vessels in *italics*.]

Official No.	Signal letters.	Rig.	Decks.	Masts.	Name of vessel.	Gross tonnage.	Net tonnage.	Length.	Breadth.	Depth.	When built.	Where built.	Home port (where permanent document issues).	Name of managing or principal owner.
								Feet.	*Feet.*	*Feet.*				
141675	K. Q. J. R.	St. s.	1	2	LACKAWANNA	340	231	137.1	25.0	14.7	1900	Camden, N. J	New York, N. Y	Del., Lack. and W. R. R. Co.
136837	K. Q. J. T.	Sch.	2	4	Edith H. Symington	962	881	184.7	39.0	18.6	1900	Newburyport, Mass.	do	E. Frost.
86533	K. Q. J. V.	Sch.	2	4	George May	654	564	162.0	36.0	13.0	1900	Milford, Del	Philadelphia, Pa	J. May & Sons.
117003	K. Q. J. W.	St. s.	1	2	Santa Barbara	695	527	183.5	37.5	13.5	1900	San Francisco, Cal.	San Francisco, Cal.	J. R. Hanify.
150880	K. Q. L. B.	St. s.	1	2	PARAGUAY	2,201	1,323	242.0	42.0	26.5	1900	Lorain, Ohio	Philadelphia, Pa	Sun Co.
121159	K. Q. L. C.	Sch.	1	4	Fearless	736	653	182.5	38.5	14.5	1900	Hoquiam, Wash	San Francisco, Cal.	E. K. Wood Lumber Co.
130886	K. Q. L. D.	*Sch.	1	2	NUMBER FOUR	1,120	1,059	187.0	38.0	17.0	1900	Wilmington, Del	Rockland, Me	Rockland-Rockport Lime Co.
161867	K. Q. L. H.	*Sch.	1	3	Virginia Palmer	840	777	190.4	40.3	13.1	1900	Noank, Conn	New London, Conn.	A. H. Chappell.
136844	K. Q. L. M.	Sch.	2	6	Eleanor A. Percy	3,401	3,062	323.5	50.0	24.8	1900	Bath, Me	Bath, Me	Frank A. Small.
121164	K. Q. L. P.	Sch.	2	5	George P. Hudson	2,258	2,075	266.1	44.6	25.1	1900	Waldoboro, Me	Boston, Mass	Coastwise Transptn. Co.
111315	K. Q. L. R.	Sch.	2	3	Republic	801	680	174.4	38.2	17.9	1900	Thomaston, Me	do	Daniel S. Emery.
130890	K. Q. L. S.	*Sch.	1	2	NUMBER FIVE	1,120	1,059	187.0	38.0	17.0	1900	Wilmington, Del	Rockland, Me	Rockland-Rockport Lime Co.
117009	K. Q. L. V.	St. s.	4	2	SONOMA	6,253	3,936	400.0	50.2	21.3	1900	Philadelphia, Pa	San Francisco, Cal.	Oceanic S. S. Co.
107598	K. Q. L. W.	St. s.	1	2	ASUNCION	2,196	1,328	242.0	42.0	26.5	1900	Lorain, Ohio	do	Pacific Coast Oil Co.
127485	K. Q. M. B.	Sch.	2	4	Clifford N. Carver	1,101	973	188.9	39.5	18.6	1900	Bath, Me	New York, N. Y	S. K. J. Thompson.
161870	K. Q. M. C.	Sch.	2	5	Van Allens Boughton.	2,129	1,905	264.4	46.5	22.5	1900	Camden, Me	Boston, Mass	Boston Shipping Co.
121165	K. Q. M. G.	Sch.	1	4	Forester	658	621	184.0	38.6	13.6	1900	Alameda, Cal	San Francisco, Cal.	Martin Sanders.
86541	K. Q. M. H.	St. s.	2	2	General Frisbie	544	340	160.9	29.3	11.9	1900	New Whatcom, Wash	Bath, Me	Monticello S. S. Co.
145862	K. Q. M. J.	St. s.	1	2	THOMAS	2,525	1,717	293.0	52.5	23.5	1900	Sparrow Point, Md.	Wheeling, W. Va	Metropolitan Dredging Co.
161871	K. Q. M. L.	St. s.	4	2	VENTURA	6,253	3,936	400.0	50.2	21.3	1900	Philadelphia, Pa	San Francisco, Cal.	Oceanic S. S. Co.
77447	K. Q. M. N.	Sch.	2	4	Joseph B. Thomas	1,564	1,382	220.0	42.3	20.4	1900	Thomaston, Me	Thomaston, Me	Washburn Bros.
100721	K. Q. M. P.	Sch.	1	4	Irene	772	687	186.4	39.7	14.3	1900	Fairhaven, Cal	San Francisco, Cal.	Jos. Knowland.
150885	K. Q. M. R.	St. s.	1	2	PRUDENCE	292	198	122.3	25.0	14.0	1900	Camden, N. J	Philadelphia, Pa	F. W. Munn.
155395	K. Q. M. V.	Sch.	1	4	Oliver J. Olson	667	596	177.5	38.6	14.0	1900	Aberdeen, Wash	San Francisco, Cal.	Oliver J. Olson.
96534	K. Q. M. W.	St. s.	2	2	HAWAIIAN	5,597	3,651	406.8	51.1	30.3	1900	Chester, Pa	New York, N. Y	American-Hawaiian S. S. Co.
107612	K. Q. N. B.	Shp.	2	4	ASTRAL	3,292	2,987	332.3	45.4	26.0	1901	Bath, Me	do	Standard Oil Co.
96585	K. Q. N. C.	*Sch.	1	4	Havana	1,617	1,464	245.4	43.3	19.3	1900	do	Fall River, Mass	Staples Coal Co.
121169	K. Q. N. D.	Sch.	1	4	F. M. Slade	737	650	189.8	39.6	14.3	1900	Aberdeen, Wash	San Francisco, Cal.	S. E. Slade.
93102	K. Q. N. G.	Sch.	2	4	May V. Neville	1,191	1,042	195.0	40.2	18.4	1901	Bath, Me	Bath, Me	James W. Hawley.
111323	K. Q. N. H.	*Sch.	1	2	R. J. Camp	703	703	179.0	35.0	12.3	1900	Bethel, Del	Philadelphia, Pa	George May.
136858	K. Q. N. L.	St. s.	2	2	*Edith*	2,369	1,495	276.4	37.3	27.4	1882	Sunderland, England.	Seattle, Wash	Northwestern S. S. Co.
155397	K. Q. N. R.	Sch.	2	5	Oakley C. Curtis	2,374	2,000	265.0	46.2	22.9	1901	Bath, Me	Portland, Me	E. W. Clark.
136861	K. Q. N. S.	Sch.	2	4	Edith	1,263	1,051	196.9	40.4	18.4	1901	do	New York, N. Y	Taurus Transptn. Co.
117018	K. Q. N. T.	Sch.	1	3	Seguin	405	333	143.7	33.5	10.9	1901	Phippsburg, Me	Portland, Me	Jas. W. Parker.
81735	K. Q. N. V.	Sch.	1	4	W. J. Patterson	645	569	171.8	38.6	13.6	1901	Aberdeen, Wash	San Francisco, Cal.	J. R. Hanify.
96538	K. Q. N. W.	St. s.	1	3	Hanalei	666	502	174.5	36.0	13.0	1901	Alameda, Cal	Los Angeles, Cal	Crescent Wharf & Warehouse Co.
107620	K. Q. P. B.	Sch.	1	4	Alvena	772	687	186.4	39.7	14.3	1901	Fairhaven, Cal	San Francisco, Cal.	Jos. Knowland.
107622	K. Q. P. F.	St. s.	1	2	Acme	416	269	154.0	34.0	11.5	1901	Alameda, Cal	do	Beadle S. S. Co.
127500	K. Q. P. H.	Sch.	1	4	Charles S. Hirsch	620	530	173.1	35.5	13.3	1901	Bath, Me	New York, N. Y	Chas. S. Hirsch.
77454	K. Q. P. J.	Bkn.	1	4	James Tuft	1,274	1,043	215.5	42.5	17.4	1901	Port Blakeley, Wash	San Francisco, Cal.	Geo. E. Billings.
100574	K. Q. P. L.	St. s.	1	2	Iris	387	241	122.0	23.7	11.2	1863	Brooklyn, N. Y	New Orleans, La	Gulf Ports Line Co.
130895	K. Q. P. N.	*Sch.	1	2	NUMBER SIX	1,120	1,059	187.0	38.0	17.0	1901	Wilmington, Del	Rockland, Me	Rockland-Rockport Lime Co.
93107	K. Q. P. R.	Sch.	2	4	Malcolm B. Seavey	1,247	1,051	203.2	40.0	21.5	1901	Bath, Me	Bath, Me	G. G. Deering.
81739	K. Q. P. S.	*Sch.	1	2	Whitman	477	400	163.4	34.2	10.4	1901	do	Fall River, Mass	Staples Coal Co.
111328	K. Q. P. V.	Sch.	3	5	Rebecca Palmer	2,556	2,125	260.4	46.1	23.1	1901	Rockland, Me	Boston, Mass	Wm. F. Palmer.
93110	K. Q. P. W.	Sch.	1	4	Mahukona	738	653	182.5	38.5	14.5	1901	Hoquiam, Wash	San Francisco, Cal.	Mahukona Co.
93111	K. Q. R. B.	Sch.	1	3	Metinic	261	172	112.1	31.4	9.8	1901	Rockland, Me	Rockland, Me	R. K. Snow.
136866	K. Q. R. C.	Sch.	1	2	Eliazabeth N	138	102	99.0	24.4	10.7	1901	Essex, Mass	Bucksport, Me	T. M. Nicholson.
136868	K. Q. R. D.	St. s.	2	2	*Enterprise*	2,675	1,681	318.8	37.4	26.6	1882	Newcastle, England	San Francisco, Cal.	Matson Navigation Co.
93116	K. Q. R. F.	*Sch.	1	4	Matanzas	1,579	1,442	246.9	43.1	19.1	1901	Bath, Me	Fall River, Mass	Staples Coal Co.
130906	K. Q. R. H.	St. s.	2	2	NORTHMAN	2,210	1,306	242.0	42.2	23.2	1901	Chicago, Ill	Port Arthur, Tex	Texas Company.
130907	K. Q. R. J.	St. s.	2	2	NORTHTOWN	2,208	1,297	242.0	42.2	23.2	1901	do	do	Do.
130908	K. Q. R. L.	St. s.	2	2	NORTHWESTERN	2,207	1,299	242.0	42.2	23.2	1901	do	do	Do.
130910	K. Q. R. M.	*Sch.	1	3	Number Twenty-one	905	773	196.0	34.3	17.5	1901	Baltimore Md	Baltimore, Md	Consolidation Coal Co.
136870	K. Q. R. N.	St. s.	4	2	ESPERANZA	4,702	2,948	341.0	47.7	16.9	1901	Philadelphia, Pa	New York, N. Y	New York and Cuba Mail S. S. Co.
117024	K. Q. R. S.	Sch.	1	3	Susie B. Dantzler	229	173	126.6	30.5	7.5	1901	Scranton, Miss	Gulfport, Miss	John Alberts.
93118	K. Q. R. T.	St. s.	1	2	METEOR	2,301	1,565	253.6	43.2	24.2	1901	Toledo, Ohio	Seattle, Wash	Globe Nav. Co.
117026	K. Q. S. B.	Sch.	1	4	Solano	728	692	176.0	40.0	14.5	1901	Benicia, Cal	San Francisco, Cal.	Solano Co.
155408	K. Q. S. C.	St. s.	2	2	OREGONIAN	5,597	3,651	406.8	51.1	30.3	1901	Chester, Pa	New York, N. Y	American-Hawaiian S. S. Co.
93122	K. Q. S. H.	Sch.	2	5	Martha P. Small	2,178	1,903	264.6	45.7	21.5	1901	Bath, Me	Bath, Me	Saml. R. Percy.
107630	K. Q. S. J.	Sch.	1	4	Alumna	696	644	189.1	40.0	15.6	1901	North Bend, Oreg	San Francisco, Cal.	A. M. Simpson.
77459	K. Q. S. L.	Sch.	2	4	J. C. Strawbridge	861	758	182.7	37.0	17.0	1901	Camden, Me	Boston, Mass	Coastwise Transptn. Co.

Digitized by Google

SEAGOING Vessels, arranged in the Order of Signal Letters—Continued.

[Steel vessels in SMALL CAPITALS; iron vessels in *italics*.]

Official No.	Signal letters.	Rig.	Decks.	Masts.	Name of vessel.	Gross tonnage.	Net tonnage.	Length.	Breadth.	Depth.	When built.	Where built.	Home port (where permanent document issues).	Name of managing or principal owner.
								Feet.	Feet.	Feet.				
127524	K. Q. S. M.	St. s.	1	2	CUBA	594	266	150.5	29.4	17.7	1901	Bath, Me	Fall River, Mass	Staples Coal Co.
127525	K. Q. S. N.	*Sch.	1	4	Cardenas	1,576	1,428	245.9	43.2	19.0	1901	do	do	Do.
127527	K. Q. S. P.	St. s.	1	2	Chehalis	663	421	183.3	37.5	14.8	1901	Fairhaven, Cal	San Francisco, Cal	Sudden & Christenson.
93126	K. Q. S. R.	St. s.	1	2	MILLS	2,525	1,717	293.0	52.5	23.5	1901	Sparrow Point, Md	Wheeling, W. Va	Metropolitan Dredging Co.
3881	K. Q. S. V.	Sch.	1	4	Balboa	777	651	185.4	38.9	14.8	1901	Port Blakeley, Wash	San Francisco, Cal	Geo. E. Billings.
77461	K. Q. T. B.	Bkn.	2	3	*Coronado*	1,062	1,007	210.5	34.1	19.2	1874	Sunderland, Eng	do	J. D. Spreckels & Bro.
77462	K. Q. T. C.	Bkn.	1	4	James Johnson	1,149	993	214.0	41.3	16.6	1901	Seattle, Wash	do	Chas. Nelson Co.
107640	K. Q. T. D.	St. s.	1	2	Arctic	392	277	145.0	32.0	11.0	1901	Bay City, Oreg	New York, N. Y	Hammond Lumber Co.
77463	K. Q. T. F.	St. s.	2	0	John B. Collins	325	238	117.3	22.8	10.9	1901	Tottenville, N. Y	Perth Amboy, N. J	Madison Transptn. Co.
111339	K. Q. T. G.	*Sch.	1	2	Rockland	481	403	163.6	34.3	10.4	1901	Bath, Me	Fall River, Mass	Staples Coal Co.
3882	K. Q. T. L.	Shp.	2	3	STAR OF ALASKA	1,716	1,554	256.3	38.5	17.5	1886	Glasgow, Scotland	San Francisco, Cal	Alaska Packers Assn.
111341	K. Q. T. M.	*Sch.	1	3	Rutherford	955	866	195.0	35.0	17.6	1901	Noank, Conn	Philadelphia, Pa	E. T. Stotesbury.
117039	K. Q. T. N.	St. s.	1	2	STANDARD	374	254	140.5	26.0	15.5	1901	Port Richmond, N. Y.	New York, N. Y	Standard Oil Co.
117040	K. Q. T. P.	Sch.	1	4	Springfield	633	538	172.0	36.1	13.7	1901	Bath, Me	San Juan, P. R	Albert E. Lee.
93130	K. Q. T. R.	Sch.	1	4	Mindoro	679	642	184.0	38.5	14.0	1901	Alameda, Cal	San Francisco, Cal	Sanders & Kirchmann.
136882	K. Q. T. V.	St. s.	3	2	EL VALLE	4,605	2,896	391.7	48.3	15.8	1901	Newport News, Va	New York, N. Y	Southern Pacific Co.
161178	K. Q. T. W.	St. s.	1	2	KENNEBEC	2,183	1,913	243.5	43.2	24.0	1901	Port Huron, Mich	Marquette, Mich	F. P. Chesbrough.
3884	K. Q. V. C.	Sch.	1	2	Benj. F. Phillips	138	102	110.8	25.8	11.2	1901	Essex, Mass	Boston, Mass	M. Powers.
150900	K. Q. V. D.	St. s.	1	0	PENLLYN	137	93	86.3	20.6	9.6	1901	Philadelphia, Pa	Philadelphia, Pa	Reading Co.
141716	K. Q. V. F.	St. s.	3	2	LYRA	4,417	3,516	331.5	47.0	25.0	1901	Sparrow Point, Md	Boston, Mass	Boston Towboat Co.
107646	K. Q. V. G.	Sch.	2	4	Ada F. Brown	1,456	1,294	221.5	41.5	18.6	1901	Phippsburg, Me	Bath Me	C. V. Minott, jr.
86564	K. Q. V. J.	Sch.	1	2	George Parker	135	100	97.0	25.6	10.6	1901	Essex, Mass	Gloucester, Mass	Hugh Parkhurst.
93132	K. Q. V. M.	St. s.	4	2	MONTEREY	4,702	2,948	341.0	47.7	16.9	1901	Philadelphia, Pa	New York, N. Y	New York and Cuba Mail S. S. Co.
107652	K. Q. V. N.	St. s.	3	2	APACHE	4,145	3,205	336.5	46.1	20.5	1901	do	do	Clyde S. S. Co.
111347	K. Q. V. P.	*Sch.	1	3	Robesonia	955	866	195.0	35.0	17.6	1901	Noank, Conn	Philadelphia, Pa	E. T. Stotesbury.
107656	K. Q. V. T.	Shp.	2	4	ACME	3,288	2,987	332.2	45.4	26.1	1901	Bath, Me	New York, N. Y	Standard Oil Co.
130924	K. Q. V. W.	St. s.	3	2	NORTH STAR	3,159	1,999	298.8	46.0	17.2	1901	Chester, Pa	Portland, Me	Maine S. S. Co.
161180	K. Q. W. B	Sch.	1	4	Kona	679	642	184.0	38.5	14.0	1901	Alameda, Cal	San Francisco, Cal	Kona Company.
100734	K. Q. W. D.	Sch.	1	4	Inez N. Carver	730	625	167.6	36.0	13.4	1901	Bath, Me	New York, N. Y	A. H. Bull.
141722	K. Q. W. F.	Bkn.	1	4	Lahaina	1,067	994	217.0	42.0	17.0	1901	Oakland, Cal	San Francisco, Cal	Lahaina Co.
127545	K. Q. W. G.	St. p.	1	2	City of Rockland	1,696	1,026	274.3	38.5	14.4	1901	East Boston, Mass	Bath, Me	Eastern S. S. Co.
117052	K. Q. W. H.	*Sch.	1	4	Sagua	1,585	1,435	245.9	43.1	19.0	1901	Bath, Me	Fall River, Mass	Staples Coal Co.
81761	K. Q. W. J.	Sch.	1	5	W. H. Marston	1,169	1,110	219.0	42.5	17.5	1901	San Francisco, Cal	San Francisco, Cal	W. H. Marston Co.
161181	K. Q. W. L.	*Sch.	1	3	Kimberton	955	866	195.0	35.0	17.6	1901	Noank, Conn	Philadelphia, Pa	E. T. Stotesbury.
145879	K. Q. W. N.	Sch.	1	2	Tattler	172	135	113.9	25.8	12.0	1901	Essex, Mass	Gloucester, Mass	Gorton-Pew Fisheries Co.
86572	K. Q. W. S.	Sch.	1	3	George F. Phillips	270	237	130.2	28.3	8.4	1901	Bethel, Del	Seaford, Del	F. J. Morton.
28146	K. Q. W. V.	St. s.	2	2	ZULIA	1,713	1,079	266.0	37.1	17.0	1901	Philadelphia, Pa	Wilmington, Del	Atlantic and Caribbean Steam Nav. Co.
.....	K. R. B. D.	St. s.	2	3	*Chi Yuen*	1,873	1,177	284.9	34.2	24.3	1881	Renfrew, Scotland	Shanghai, China	A. E. Knights
.....	K. R. B. F.	St. s.	2	2	*Too Nan*	1,537	942	253.2	36.1	27.3	1881	Newcastle, England	do	Do.
.....	K. R. B. G.	St. s.	2	2	TAISHUN	1,962	1,216	265.0	40.1	21.2	1896	Glasgow, Scotland	do	Do.
.....	K. R. B. H.	St. s.	2	2	POOCHI	1,049	631	209.7	35.4	14.8	1882	do	do	Do.
.....	K. R. B. J.	St. s.	2	2	KWANG CHI	505	313	185.0	27.0	11.0	1887	Shanghai, China	do	Do.
136899	K. R. B. M.	Sch.	1	4	Eldorado	881	794	196.0	40.0	14.9	1901	Aberdeen, Wash	San Francisco, Cal	Henry Kirchman.
161184	K. R. B. N.	Bkn.	1	4	Kohala	891	776	194.8	39.9	15.8	1901	Fairhaven, Cal	do	Kohala Co.
86576	K. R. B. Q.	Sch.	1	4	Gamble	726	626	183.7	38.0	13.8	1901	Port Blakeley, Wash	Pt. Townsend, Wash	Puget Sound Commercial Co.
93161	K. R. B. T.	Sch.	1	2	Monitor	137	100	109.0	25.4	10.8	1901	Essex, Mass	Gloucester, Mass	J. McDonald.
107665	K. R. B. V.	St. s.	3	2	ARAPAHOE	4,145	3,205	336.5	46.1	20.5	1901	Philadelphia, Pa	New York, N. Y	Clyde S. S. Co.
121192	K. R. B. W.	Sch.	1	4	Frederick W. Day	613	519	172.9	35.8	13.2	1901	Bath, Me	Bath, Me	F. J. Hinckley.
117067	K. R. C. F.	Sch.	2	4	Sallie C. Marvil	568	546	173.9	37.2	18.3	1901	Sharptown, Md	New York, N. Y	A. H. Bull & Co.
77476	K. R. C. G.	Sch.	2	4	Joseph G. Ray	1,253	1,062	204.0	40.3	19.0	1901	Thomaston, Me	Thomaston, Me	Washburn Bros.
130934	K. R. C. H.	St. s.	2	2	New Shoreham	503	317	151.9	28.1	11.8	1901	East Boston, Mass	Newport, R. I	Town of New Shoreham.
93165	K. R. C. J.	*Sch.	1	3	Manheim	955	866	195.0	35.0	17.6	1901	Noank, Conn	Philadelphia, Pa	E. T. Stotesbury.
77478	K. R. C. L.	Sch.	3	4	Jacob M. Haskell	1,778	1,362	226.8	43.2	20.5	1901	Rockland, Me	Boston, Mass	Crowell & Thurlow.
161890	K. R. C. M.	St. s.	1	2	VIGILANT	226	153	110.0	22.5	11.7	1901	Philadelphia, Pa	New York, N. Y	Chas. E. McWilliams.
86581	K. R. C. N.	St. s.	1	2	Gualala	225	158	123.0	30.0	9.5	1901	Alameda, Cal	San Francisco, Cal	Gualala S. S. Co.
111359	K. R. C. Q.	Sch.	1	2	Regina	147	111	115.0	25.7	11.6	1901	Essex, Mass	Boston, Mass	Wm. J. Emerson.
157618	K. R. D. C.	Sch.	1	4	David Evans	821	748	200.4	40.0	15.3	1901	Marshfield, Oreg	San Francisco, Cal	Pacific Shipping Co.
81778	K. R. D. F.	Sch.	1	3	W. H. Dix	212	168	112.9	28.5	9.2	1901	Pocomoke City, Md	Baltimore, Md	Dix & Wilkins.
81779	K. R. D. H.	Sch.	2	4	William H. Yerkes	1,498	1,211	222.0	42.9	19.8	1901	Thomaston, Me	Thomaston, Me	George Elliot.
107676	K. R. D. J.	St. s.	1	2	Anna W	204	139	103.5	25.5	10.5	1901	Philadelphia, Pa	Wilmington, Del	Natl. Dredging Co.
141746	K. R. D. P.	Sch.	1	3	Lejok	371	297	134.6	32.0	10.6	1901	Millbridge, Me	Ellsworth, Me	C. L. Smith.
136916	K. R. D. Q.	St. s.	3	2	EL DIA	4,613	2,899	391.7	48.3	15.8	1901	Newport News, Va	New York, N. Y	Southern Pacific Co.
136917	K. R. D. S.	Sch.	1	3	Emily I. White	352	296	130.7	33.7	10.7	1901	Machias, Me	Machais, Me	Everett I. White.
107681	K. R. D. W.	Bkn.	1	4	Amaranth	1,109	1,062	209.0	42.5	18.0	1901	Benicia, Cal	San Francisco, Cal	Amaranth Co.
81782	K. R. F. C.	Sch.	1	4	Watson A. West	818	747	192.5	40.0	14.2	1901	Aberdeen, Wash	do	S. E. Slade.
141748	K. R. F. D.	*Sch.	1	3	Logan	955	866	195.0	35.0	17.6	1901	Noank, Conn	Philadelphia, Pa	E. T. Stotesbury.
107686	K. R. F. G.	Sch.	1	3	Advent	431	399	151.5	35.0	12.6	1901	North Bend, Oreg	San Francisco, Cal	Simpson Lumber Co.
107687	K. R. F. H.	Sch.	1	4	Alpena	970	833	206.0	40.7	16.5	1901	Port Blakeley, Wash	do	J. H. Baxter.

Digitized by Google

SEAGOING Vessels, arranged in the Order of Signal Letters—Continued.

[Steel vessels in SMALL CAPITALS, iron vessels in *italics*.]

Official No.	Signal letters.	Rig.	Decks.	Masts.	Name of vessel.	Gross tonnage.	Net tonnage.	Length.	Breadth.	Depth.	When built.	Where built.	Home port (where permanent document issues).	Name of managing or principal owner.
								Feet.	*Feet.*	*Feet.*				
157626	K. R. F. J.	St. s.	1	2	Dubois	223	151	105.4	25.4	12.0	1901	Tottenville, N. Y	New York, N. Y	H. Du Bois Sons Co.
116684	K. R. F. L.	St. s.	1	3	TALLAC	1,380	1,108	239.1	38.0	14.0	1895	West Bay City, Mich	San Francisco, Cal	Thomas Pollard.
117080	K. R. F. M.	Sch.	1	4	Samar	710	673	189.0	38.5	14.0	1901	Alameda, Cal	do	Martin Sanders.
157628	K. R. F. N.	St. s.	4	2	DENVER	4,519	2,819	368.0	48.0	23.0	1901	Wilmington, Del	New York, N. Y	Mallory S. S. Co.
155427	K. R. F P.	Sch.	1	4	Orlando V. Wootten	677	573	167.2	36.2	13.6	1901	Bath, Me	Seaford, Del	Wm. T. Moore.
3902	K R. F. S.	Sch.	3	5	Baker Palmer	2,792	2,240	284.9	46.5	21.9	1901	Waldoboro, Me	Boston, Mass	Wm. F. Palmer.
145897	K. R. F. T.	St. s.	1	2	TEXAS	220	149	103.0	23.0	12.3	1901	Philadelphia, Pa	Galveston, Tex	J. B. Woolford.
107695	K. R. F. V.	Sch.	1	2	Annie M. Parker	133	100	97.6	25.4	10.5	1901	Essex, Mass	Gloucester, Mass	Gorton-Pew Fisheries Co.
3904	K. R. G. C.	St. s.	2	2	BUCKMAN	1,820	1,237	253.1	38.4	22.8	1901	Toledo, Ohio	Portland, Me	Alaska-Pacific S. S. Co.
96580	K. R. G. D.	Sch.	2	4	Henry B. Fiske	847	745	182.0	37.8	18.4	1901	Belfast, Me	Boston, Mass	F. B. McQuesten.
81788	K. R. G. F.	St. s.	2	2	WATSON	1,820	1,237	253.1	38.4	22.8	1902	Toledo, Ohio	Portland, Me	Alaska-Pacific S. S. Co.
86597	K. R. G. H.	Bkn.	1	4	Georgina	998	870	210.0	41.0	15.7	1901	Fairhaven, Cal	San Francisco, Cal	J. Jensen.
3903	K. R. G. J.	Sch.	1	3	Benjamin Russell	154	127	100.9	28.0	7.1	1901	Leesburg, N. J	Lubec, Me	North Lubec Mfg. & Canning Co.
81792	K. R. G. L.	Shp.	2	4	WILLIAM P. FRYE	3,374	2,998	332.4	45.4	26.2	1901	Bath, Me	Bath, Me	Samuel S. Sewall.
145904	K. R. G. N.	*Sch.	1	4	Trevorton	1,763	1,651	252.0	43.0	20.0	1901	Noank, Conn	Philadelphia, Pa	E. T. Stotesbury.
107702	K. R. G. P.	Sch.	1	4	A. F. Coats	617	541	172.3	37.9	13.5	1901	Hoquiam, Wash	San Francisco, Cal	Coast Shipping Co.
117087	K. R. G. Q.	*Sch.	1	3	Saucon	955	866	195.0	35.0	17.6	1901	Noank, Conn	Philadelphia, Pa	E. T. Stotesbury.
117089	K. R. G. S.	Sch.	1	4	Savannah	584	496	181.0	35.2	13.6	1901	Kennebunk Port, Me	Portland, Me	Howard Winslow.
127578	K. R. G. V.	St. s.	2	2	CARLISLE	644	438	157.0	29.0	17.5	1901	Philadelphia, Pa	Philadelphia, Pa	E. T. Stotesbury.
150921	K. R. G. W.	St. s.	1	2	PATIENCE	292	198	122.3	25.0	14.0	1901	Camden, N. J	New York, N. Y	Walter J. Tice.
107707	K. R. H. B	Bkn.	1	4	Aurora	1,211	1,070	221.8	42.4	17.7	1901	Everett, Wash	San Francisco, Cal	Aurora Shipping Co.
121210	K. R. H. C.	Sch.	2	4	Frances C. Tunnell	1,476	1,239	217.1	41.0	19.6	1901	Millbridge, Me	Philadelphia, Pa	Geo. A. Tunnell.
107708	K. R. H. D.	Sch.	1	4	Annie	613	512	172.3	37.0	13.0	1901	Rockport, Me	Rockport, Me	Carleton, Norwood & Co.
93206	K. R. H. F.	Sch.	2	4	Miles M. Merry	1,589	1,317	215.2	43.2	20.1	1901	Bath, Me	Portland, Me	E. W. Clark.
107710	K. R. H. G.	Sch.	1	2	Aloha	138	100	107.8	25.1	11.2	1901	Essex, Mass	Gloucester, Mass	Cunningham & Thompson.
93207	K. R. H. J.	St. s.	1	2	Marshfield	388	294	148.0	33.0	10.5	1901	Marshfield, Oreg	San Francisco, Cal	C. A. Hooper & Co.
136951	K. R. H. L.	St. s.	3	2	EL SIGLO	4,616	2,900	391.7	48.3	15.8	1901	Newport News, Va	New York, N. Y	Southern Pacific Co.
117097	K. R. H. M.	St. s.	1	2	South Bay	438	279	155.5	35.5	11.3	1901	Tacoma, Wash	San Francisco, Cal	E. J. Dodge Co.
81796	K. R. H. N.	Sch.	1	4	Wm. F. Garms	1,094	972	215.5	40.7	16.0	1901	Everett, Wash	do	M. C. Harrison.
77502	K. R. H. P.	Sch.	2	5	James W. Paul, jr	1,808	1,653	250.0	43.0	21.9	1901	Verona, Me	Philadelphia, Pa	James W. Paul, jr.
93213	K. R. H. Q.	Sch.	2	5	Mary F. Barrett	1,833	1,564	241.4	43.3	24.7	1901	Bath, Me	Bath, Me	G G. Deering.
93214	K. R. H. S.	Sch.	1	2	Massachusetts	141	102	106.0	25.2	11.4	1901	Essex, Mass	Plymouth, Mass	Sanford Winsor.
157368	K. R. H. T.	St. s.	1	2	DAUNTLESS	153	76	102.0	20.7	10.6	1898	Camden, N. J	Newport News, Va	Newport News Shipbuilding and Dry Dock Co.
117099	K. R. H. V.	Sch.	1	4	Sophie Christenson	675	570	180.6	38.9	13.4	1901	Port Blakeley, Wash	San Francisco, Cal	Sudden & Christenson Co.
141765	K. R. H. W.	*Sch.	1	3	Langhorne	955	866	195.0	35.0	17.6	1901	Noank, Conn	Philadelphia, Pa	E. T Stotesbury.
93222	K. R. J. C.	Sch.	1	3	Margaret H. Vane	246	204	126.4	28.3	8.9	1901	Madison, Md	Baltimore, Md	A P. Vane.
136964	K. R. J. D.	Sch.	1	4	E. B. Jackson	682	615	182.7	38.5	14.6	1901	Aberdeen, Wash	San Francisco, Cal	Henry Wilson.
150925	K. R. J. G.	St. s.	2	2	PATHFINDER	2,792	1,800	310.5	44.9	22.0	1901	Wilmington, Del	Bath, Me	New York and Porto Rico Navigation Co.
93224	K. R. J. H.	St. s.	3	4	SANTA MARIA	5,318	3,346	430.0	43.7	33.0	1901	Cleveland, Ohio	New York, N. Y	United S. S. Co.
95988	K. R. J. L.	St. s.	1	2	Harold	186	93	106.3	24.2	12.5	1889	New London, Conn.	New London, Conn.	Thames Towboat Co.
91477	K. R. J. M.	St. s.	1	2	Minnie	167	86	106.5	23.5	11.0	1882	Mystic, Conn	do	Do.
111124	K. R. J. N.	St. s.	1	2	R. M. Waterman	174	74	91.0	23.5	10.8	1896	New London, Conn.	do	Do.
107718	K. R. J. P.	Sch.	3	4	Adelaide Barbour	1,336	1,171	184.4	40.6	18.4	1901	Newburyport, Mass.	New York, N. Y	George A. Tooker.
161192	K. R. J. Q.	Sch.	2	4	Kenwood	929	797	184.5	37.3	18.6	1901	Boston, Mass	Boston, Mass	Daniel S. Emery.
111386	K. R. J. S.	Sch.	1	2	Ralph L. Hall	125	90	103.6	24.5	10.8	1901	Gloucester, Mass	Gloucester, Mass	F. H. Hall.
100754	K. R. J. T.	St. s.	1	1	Islander	248	168	119.1	29.0	9.3	1901	Tomkins Cove, N. Y.	New York, N. Y	J. W. Sullivan.
141766	K. R. J. V.	Sch.	2	4	L. Herbert Taft	1,492	1,294	221.0	42.7	20.0	1901	Thoma ton, Me	Thomaston, Me	Dunn & Elliot Co.
127597	K. R. J. W.	Sch.	1	3	Charles H. Klinck	522	444	150.3	35.0	12.6	1901	Noank, Conn	New London, Conn.	Carlos Barry.
77510	K. R. L. B.	Sch.	2	5	James Pierce	1,664	1,520	236.0	43.0	20.3	1901	Thomaston, Me	Thomaston, Me	Washburn Bros.
136962	K. R. L. C.	St. s.	3	2	EL ALBA	4,614	2,897	391.7	48.3	15.8	1901	Newport News, Va	New York, N. Y	Southern Pacific Co.
150929	K. R. L. F.	St. s.	1	2	Phoenix	256	160	126.5	30.5	10.0	1902	Alameda, Cal	San Francisco, Cal	Henry Templeman.
141769	K. R. L. G.	Sch.	1	4	Lizzie M. Parsons	655	571	171.9	35.3	13.3	1902	Bath, Me	Cape Charles, Va	Z. H. Wharton.
117112	K. R. L. H.	Sch.	1	4	Soquel	767	698	195.0	41.0	15.0	1902	San Francisco, Cal	San Francisco, Cal	J. R. Hanify.
81799	K. R. L. M.	Sch.	1	4	Wm. Nottingham	1,204	1,062	211.7	42.3	16.5	1902	Ballard, Wash	Seattle, Wash	Globe Navigation Co.
150930	K. R. L. N.	Sch.	3	5	Prescott Palmer	2,811	2,307	288.0	46.2	22.2	1902	Bath, Me	Boston, Mass	Wm. F Palmer.
96597	K. R. L. P.	Sch.	1	3	Harry K. Fooks	276	249	131.0	28.2	9.2	1902	Bethel, Del	New Orleans, La	John H. Hall.
145916	K. R. L. Q.	Bkn.	2	4	Thos. P. Emigh	1,040	923	211.6	42.4	16.4	1902	Tacoma, Wash	San Francisco, Cal	Charles Nelson Co.
127606	K. R. L. S.	St. s.	1	0	CALVERT	889	604	180.0	40.0	10.3	1902	Philadelphia, Pa	Baltimore, Md	Maryland, Delaware & Virginia R. R. Co.
117115	K. R. L. T.	St. s.	1	2	Santa Monica	497	318	166.0	34.0	12.0	1902	San Francisco, Cal	San Francisco, Cal	J. R. Hanify.
117116	K. R. L. V.	St. s.	3	2	SPOKANE	2,036	1,289	270.1	40.1	17.3	1902	do	New York, N. Y	Pacific Coast Co.
3917	K. R. L. W.	*Sch.	1	3	Bethayres	955	866	195.0	35.0	17.6	1902	Noank, Conn	Philadelphia, Pa	E. T. Stotesbury.
136963	K. R. M. C.	Sch.	1	4	Espada	777	686	192.0	40.7	14.2	1902	Fairhaven, Cal	San Francisco, Cal	Sudden & Christenson.
111391	K. R. M. D.	St. s.	1	2	Unimak	258	158	124.8	31.5	9.5	1902	Alameda, Cal	do	Alaska Packers' Ass'n.
111892	K. R. M. F.	Sch.	1	4	Resolute	684	610	182.2	39.5	14.2	1902	Hoquiam, Wash	do	E. K. Wood Lumber Co.
93239	K. R. M. G.	Sch.	1	3	Marion N. Cobb	459	360	150.7	34.9	11.8	1902	Rockland, Me	Rockland, Me	Nathan F. Cobb.
107724	K. R. M. H.	Shp.	2	4	ATLAS	3,381	3,006	332.4	45.4	26.1	1902	Bath, Me	New York, N. Y	Standard Oil Co. of N. Y.

Digitized by Google

SEAGOING VESSELS, ARRANGED IN THE ORDER OF SIGNAL LETTERS—Continued.

[Steel vessels in SMALL CAPITALS, iron vessels in *italics*.]

Official No.	Signal letters.	Rig.	Decks.	Masts.	Name of vessel.	Gross tonnage.	Net tonnage.	Length.	Breadth.	Depth.	When built.	Where built.	Home port (where permanent document issues).	Name of managing or principal owner.
								Feet.	*Feet.*	*Feet.*				
127614	K. R. M. N.	Sch.	1	4	Camano	730	631	184.7	39.4	14.2	1902	Port Blakeley, Wash	Port Townsend, Wash.	Puget Sound Commercial Co.
161195	K. R. M. P.	Bkn.	1	4	Koko Head	1,084	1,011	221.0	42.0	17.0	1902	Oakland, Cal	San Francisco, Cal.	Koko Head Co.
161196	K. R. N. C.	St. s.	4	2	KOREA	11,276	5,651	551.7	63.2	21.8	1902	Newport News, Va	New York, N. Y	Pacific Mail S. S. Co.
107726	K. R. N. D.	Bkn.	1	4	Amazon	1,167	1,105	209.0	42.5	19.0	1902	Benicia, Cal	San Francisco, Cal.	Amazon Co.
161197	K. R. N. F.	Sch.	1	3	Kate Feore	382	315	142.0	35.1	10.0	1902	Phippsburg, Me	Mobile, Ala	Jas. J. Feore.
77519	K. R. N. L.	St. s.	2	2	J. M. GUFFEY	2,520	1,593	292.2	40.2	23.5	1902	Camden, N. J	Port Arthur, Tex	J. M. Guffey Petroleum Co.
161199	K. R. N. Q.	St. s.	1	2	KANAWHA	2,182	1,906	243.5	43.4	23.5	1902	Port Huron, Mich	Marquette, Mich	F. B. Chesbrough.
130961	K. R. N. S.	St. s.	3	2	NEVADAN	4,408	2,824	360.0	46.2	24.6	1902	Camden, N. J	New York, N. Y	American-Hawaiian S. S. Co.
117125	K. R. N. T.	St. s.	3	2	SHAWMUT	9,606	6,195	489.5	58.0	28.9	1902	Sparrow Point, Md.	Boston, Mass	Kidder, Peabody & Co.
107736	K. R. N. V.	St. s.	3	2	ALASKAN	8,671	5,621	470.1	57.2	31.5	1902	San Francisco, Cal.	New York, N. Y	American-Hawaiian S. S. Co.
127633	K. R. N. W.	*Sch.	1	4	Cienfuegos	1,915	1,757	271.4	46.2	19.3	1902	Bath, Me	Fall River, Mass	Staples Coal Co.
127634	K. R. P. C.	Sch.	2	5	Cora F. Cressy	2,499	2,089	273.0	45.4	27.9	1902	do	Bath, Me	Samuel R. Percy.
150938	K. R. P. D.	St. s.	1	2	Prentiss	406	267	144.0	34.5	11.5	1902	Oakland, Cal	San Francisco, Cal.	Pacific Lumber Co.
150940	K. R. P. G.	Sch.	1	4	Polaris	790	717	195.1	40.0	15.6	1902	Marshfield, Oreg	do	Pacific Shipping Co.
96609	K. R. P. H.	*Sch.	1	4	Herndon	1,768	1,651	252.0	43.0	20.0	1902	Noank, Conn	Philadelphia, Pa	E. T. Stotesbury.
93255	K. R. P. L.	St. s.	3	4	SANTA RITA	5,273	3,862	430.0	43.7	33.0	1902	Cleveland, Ohio	New York, N. Y	United S. S. Co.
3928	K. R. P. M.	Sch.	1	3	Brazos	226	190	131.5	26.5	8.6	1902	Baltimore, Md	Tampa, Fla	T. P. Holmes
130966	K. R. P. N.	St. p.	1	2	Nantasket	739	436	188.9	34.0	10.7	1902	Chelsea, Mass	Boston, Mass	Nantasket Beach Steamboat Co.
127640	K. R. P. Q.	St. s.	4	2	CITY OF MEMPHIS	5,252	3,931	377.5	49.0	15.8	1902	Chester, Pa	Savannah, Ga	Ocean S. S. Co.
155437	K. R. P. T.	St. s.	1	2	Olympic	688	454	185.7	38.0	13.4	1901	Hoquiam, Wash	San Francisco, Cal.	E. K. Wood Lumber Co.
96611	K. R. P. V.	St. s.	1	2	Hermosa	483	334	139.0	28.0	11.5	1902	Wilmington, Cal	Los Angeles, Cal	Wilmington Transptn. Co.
111405	K. R. P. W.	St. s.	1	2	REDONDO	679	462	188.0	38.0	11.5	1902	Toledo, Ohio	San Francisco, Cal.	Simpson Lumber Co.
96614	K. R. Q. C.	Sch.	1	5	H. K Hall	1,237	1,105	225.4	42.4	18.1	1902	Port Blakeley, Wash	do	Geo. E. Billings.
93264	K. R. Q. P.	Bkn.	1	4	Makaweli	899	821	194.0	39.5	17.5	1902	Oakland, Cal	do	Makaweli Co.
96621	K. R. Q. T.	Bk.	2	3	HOMEWARD BOUND.	2,131	1,987	284.7	39.7	23.5	1885	Belfast, Ireland	do	Homeward Bound Co.
150948	K. R. Q. V.	St. s.	1	2	*Pilot*	193	131	115.1	23.6	13.3	1890	Wilmington, Del	Baltimore, Md	Association Maryland Pilots.
161208	K. R. S. C.	St. s.	4	4	KROONLAND	12,760	7,927	560.0	60.2	21.2	1902	Philadelphia, Pa	New York, N. Y	International Mercantile Marine Co.
96622	K. R. S. F.	Sch.	1	2	Harry L. Fenner	138	116	95.6	23.6	8.1	1902	Noank, Conn	Providence, R. I	A. J. Miller.
20637	K. R. S. H.	St s.	1	0	MONTAUK	641	436	193.0	30.1	11.2	1902	Baltimore, Md	New York, N. Y	Montauk S. S. Co.
93270	K. R. S. L.	Sch.	1	4	Marconi	693	638	176.3	39.0	15.0	1902	North Bend, Oreg	San Francisco, Cal.	Simpson Lumber Co.
93272	K. R. S. M.	Sch.	1	4	Melrose	615	542	175.4	37.9	13.9	1902	Hoquiam, Wash	do	Coast Shipping Co.
77536	K. R. S. N.	St. s.	4	2	J. L. LUCKENBACH	4,920	3,192	428.9	47.7	18.3	1886	Glasgow, Scotland	New York, N. Y	Lewis Luckenbach.
121223	K. R. S. P.	Sch.	1	3	Fairfield	564	478	159.8	35.4	13.5	1902	Bath, Me	Jacksonville, Fla	Weston & Co.
157662	K. R. S. Q.	St. s.	1	2	DOROTHY	2,214	1,629	284.2	42.2	19.3	1898	West Hartlepool, England.	New York, N. Y	A. H. Bull S. S. Co.
145934	K. R. S. V.	St. s.	3	2	TREMONT	9,606	6,195	489.5	58.0	28.9	1902	Sparrow Point, Md	Boston, Mass	Boston S. S. Co.
150957	K. R. T. B.	Sch.	2	4	Perry Setzer	1,392	1,268	216.8	42.0	17.8	1902	Bridgeport, Conn	Bridgeport, Conn	Mark W. Blake.
111417	K. R. T. C.	St. s.	1	2	ROMA	2,939	2,164	308.9	40.9	20.8	1889	Sunderland, Eng	New York, N. Y	Union S. S. Co.
130977	K. R. T. F.	St. s.	3	2	NEBRASKAN	4,408	2,824	360.0	46.2	24.6	1902	Camden, N. J	do	American - Hawaiian S. S. Co.
81825	K. R. T. G.	Sch.	1	3	Wm. Thos. Moore	291	261	134.3	28.8	10.1	1902	Bethel, Del	Seaford, Del	O. V. Wootten.
107774	K. R. T. L.	Sch.	1	3	Alice Lord	373	291	134.1	32.0	10.3	1902	Millbridge, Me	Bangor, Me	Henry Lord.
155444	K. R. T. M.	Sch.	1	3	Oakland	418	383	148.0	35.6	9.5	1902	San Francisco, Cal	San Francisco, Cal.	F. W. Carey.
121230	K. R. T. S.	Bkn.	1	4	Fullerton	1,554	1,494	235.0	42.5	19.5	1902	Alameda, Cal	Los Angeles, Cal	Mission Transptn. and Refining Co.
130979	K. R. T. V.	St. s.	1	0	Norumbega	304	142	146.0	28.6	10.1	1902	Bath, Me	Portland, Me	Maine Cen. R. R. Co.
77542	K. R. V. C.	St. s.	1	0	JOHN A. HUGHES	157	107	90.0	20.5	10.8	1902	Camden, N. J	Philadelphia Pa	J. E. Hughes.
81832	K. R. V. D.	Sch.	1	4	Willis A. Holden	1,188	1,040	210.8	42.2	16.3	1902	Bailard, Wash	Pt. Townsend, Wash.	Globe Navigation Co.
127676	K. R. V. G.	Sch.	1	4	Caroline	511	434	163.1	38.0	11.6	1902	Port Blakeley, Wash	San Francisco, Cal.	J. Knowland.
93294	K. R. V. H.	Sch.	1	4	M. Turner	816	763	185.0	42.2	15.0	1902	Benicia, Cal	do	M. Turner Co.
107786	K. R. V. L.	Sch.	1	4	Andy Mahony	566	495	164.8	37.6	13.1	1902	Aberdeen, Wash	do	Olson & Mahony.
93296	K. R. V. M.	Sch.	2	4	Marthe E. Wallace	1,108	1,007	201.5	40.0	18.5	1902	Port Jefferson, N. Y.	New York, N. Y	C. S. Dunning.
150962	K. R. V. N.	Sch.	2	5	Paul Palmer	2,193	1,763	276.1	44.2	24.4	1902	Waldoboro, Me	Boston, Mass	Wm. F. Palmer.
111419	K. R. V. P.	Sch.	1	3	Ruby	345	306	132.0	34.0	9.0	1902	Alameda, Cal	San Francisco, Cal.	Sudden & Christenson.
77549	K. R. V. Q.	Sch.	1	4	J. H. Lunsmann	1,090	952	215.6	40.8	17.6	1902	Everett, Wash	do	Sanders & Kirchmann.
81834	K. R. V. T.	Sch.	1	3	William Bisbee	309	206	133.1	31.2	9.3	1902	Rockland, Me	New York, N. Y	L. H. Crockett.
127679	K. R. W. B.	Sch.	1	2	Catherine & Ellen	145	106	113.6	26.7	11.5	1902	Essex, Mass	Boston, Mass	S. Whalen.
161217	K. R. W. C.	St. s.	1	2	KINGFISHER	263	141	130.0	24.0	14.5	1902	San Francisco, Cal.	Portland, Me	New England Fish Co.
127682	K. R. W. F.	St. s.	1	0	EUGENE F. MORAN	164	111	91.0	22.0	9.4	1902	Philadelphia, Pa	New York, N. Y	Moran Towing and Transptn. Co.
117179	K. R. W. G.	St. s.	4	2	SIBERIA	11,284	5,655	551.7	63.2	21.8	1902	Newport News, Va	do	Pacific Mail S. S. Co.
137018	K. R. W. H.	Sch.	1	4	Edward R. West	835	762	196.0	40.0	14.5	1902	Aberdeen, Wash	San Francisco, Cal.	Slade Shipping Co.
25851	K. R. W. J.	St. p.	2	0	UNCATENA	652	370	178.0	31.0	12.0	1902	Wilmington, Del	New Bedford, Mass.	N. B., M. V. and Nantucket Stbt. Co.
96642	K. R. W. L.	Sch.	2	4	Harry T. Hayward	1,203	1,020	190.0	40.0	19.4	1902	Thomaston, Me	Boston, Mass	Harry T. Hayward.
117180	K. R. W. M.	Sch.	1	4	Samuel P. Bowers	626	526	173.7	36.2	13.4	1902	Bath, Me	New York, N. Y	Chas. S. Hirsch & Co.
111425	K. R. W. P.	St. s.	3	2	Ramona	1,061	671	195.0	32.0	15.7	1902	Alameda, Cal	do	Pacific Coast Co.
93306	K. R. W. Q.	Sch.	1	3	Madeleine	463	394	147.0	34.8	12.1	1902	Phippsburg, Me	Bath, Me	Frank S. Bowker

Digitized by Google

SEAGOING Vessels, arranged in the Order of Signal Letters—Continued.

[Steel vessels in SMALL CAPITALS, iron vessels in *italics*.]

Official No.	Signal letters.	Rig.	Decks.	Masts.	Name of vessel.	Gross tonnage.	Net tonnage.	Length.	Breadth.	Depth.	When built.	Where built.	Home port (where permanent document issues).	Name of managing or principal owner.
								Feet.	*Feet.*	*Feet.*				
145943	K. R. W. S.	Sch.	3	7	THOMAS W. LAWSON.	5,218	4,914	375.6	50.0	22 9	1902	Quincy, Mass	Boston, Mass.....	Coastwise Transptn. Co.
3940	K. R. W. T.	Sch.	1	4	Blakely	751	630	183.1	39.0	14.2	1902	Port Blakeley, Wash	San Francisco, Cal..	Port Blakeley Mill Co.
121238	K. S. B. C.	St. s.	4	4	FINLAND	12,760	7,927	560.0	60.2	21.2	1902	Philadelphia, Pa ...	New York, N. Y.....	International Mercantile Marine Co.
121239	K. S. B. F.	Sch.	1	3	Frank W. Benedict.	534	434	155.6	35.3	12.7	1902	Bath, Me	New Haven, Conn..	Benedict-Manson Marine Co.
145944	K. S. B. G.	St. s.	3	2	TEXAN	8,615	5,636	471.0	57.2	31.8	1902	Camden, N. J	New York, N. Y.....	American - Hawaiian S. S. Co.
117184	K. S. B. H.	St. s.	1	0	SEA ROVER.....	199	116	121.0	24.5	15.0	1902	San Francisco, Cal..	San Francisco, Cal..	Ship Owners and Merchants' Tugboat Co.
107794	K. S. B. J.	Sch.	1	4	Alert	623	546	174.5	37.9	13.9	1902	Hoquiam, Wash	.....do	E. K. Wood Lumber Co.
127693	K. S. B. L.	St. s.	1	2	CHEEKTOWAGA	331	166	126.3	24.7	15.3	1902	Port Richmond, N. Y	Perth Amboy, N. J..	Lehigh Valley Transptn. Co.
96646	K. S. B. M.	St. s.	1	0	JULIA C. MORAN....	164	111	91.0	22.0	9.4	1902	Philadelphia, Pa ...	New York, N. Y.....	Moran Towing and Transptn. Co.
141698	K. S. B. P.	*Sch.	1	3	S. O. Co. No. 91	2,019	1,851	246.6	42.0	21.2	1900	West Superior, Wis .	San Francisco, Cal..	Standard Oil Co.
107795	K. S. B. Q.	Sch.	1	3	Advance	281	265	139.8	34.4	9.4	1902	Parkersburg, Oreg..	.....do	F. P. Doe.
121243	K. S. B. R.	Sch.	1	4	Fred. A. Davenport.	746	634	173.3	36.5	13.9	1902	Bath, Me	New York, N. Y.....	Taurus Transportation Co.
145947	K. S. B. T.	St. s.	1	2	TOLEDO.....	2,277	1,868	250.5	42.0	25.5	1902	Toledo, Ohio.....	Philadelphia, Pa ...	Sun Co.
127695	K. S. B. V.	*Sch.	1	3	Charles K. Nichols .	820	772	203.6	35.5	13.2	1902	Bath, Me	.....do	Edward Taulane.
127697	K. S. C. D.	St. s.	1	2	Concord.....	248	149	123.0	26.5	9.8	1902	Boston, Mass	Boston, Mass	Boston-Ilo Ilo Co.
117188	K. S. C. F.	Sch.	2	4	Samuel W. Hathaway.	1,038	906	206.5	38.3	18.4	1902	Brewer, Me.....	Bangor, Me.....	E. & I. K. Stetson.
137031	K. S. C. G.	Sch.	2	4	Edgar W. Murdock .	1,451	1,215	217.3	42.7	19.9	1902	Rockport, Me.....	Rockport, Me.....	Carleton, Norwood & Co.
117195	K. S. C. L.	*Sch.	1	4	P. C. O. Co. No. 3	2,473	1,857	280.1	45.4	23.4	1902	Bath, Me	San Francisco, Cal..	Pacific Coast Oil Co.
117196	K. S. C. M.	Sch.	1	4	Salem	767	698	195.0	41.0	15.0	1902	San Francisco, Cal..	.....do	J. R. Hanify.
3945	K. S. C. N.	Sch.	2	4	Brina P. Pendleton.	933	821	192.6	38.0	19.0	1902	Belfast, Me	New York, N. Y.....	F. S. Pendleton.
77555	K. S. C. P.	St. s.	2	2	*Julia Luckenbach* ...	3,100	1,977	313.0	39.4	29.9	1882	Rotterdam, Holland	.....do	Lewis Luckenbach.
111430	K. S. C. Q.	St. p.	1	2	Ransom B. Fuller ...	1,862	1,023	277.5	40.1	14.0	1902	Bath, Me	Bath, Me	Eastern S. S. Co.
137038	K. S. C. T.	*Sch.	1	3	Emilie.....	1,069	939	216.5	35.2	18.3	1902	.....do	Baltimore, Md.....	Baltimore and Boston Barge Co.
161928	K. S. C. V.	Sch.	1	3	Victor C. Records...	293	263	136.5	28.3	9.7	1902	Sharptown, Md	Seaford, Del	D. J. Fooks.
130992	K. S. C. W.	St. s.	2	2	New Jersey.....	478	248	148.7	29.4	17.3	1902	Tottenville, N. Y....	New York, N. Y.....	United New York and Sandy Hook Pilots' Assn.
81843	K. S. D. B.	Sch.	1	4	Wilbert L. Smith ...	848	710	184.0	40.5	14.2	1902	Ballard, Wash	Pt. Townsend, Wash.	Globe Navigation Co.
107807	K. S. D. F.	St. s.	1	2	Aurelia.....	424	232	162.9	34.5	11.6	1902	Prosper, Oreg	San Francisco, Cal..	Frank W. Trower.
127709	K. S. D. G.	Sch.	1	4	City of Georgetown.	599	506	168.7	36.4	12.6	1902	Bath, Me	New Bedford, Mass.	Timothy C. Allen.
145952	K. S. D. H.	Sch.	3	5	T. Charlton Henry..	2,421	2,149	273.7	48.5	23.0	1902	Camden, Me	Boston, Mass	Coastwise Transptn. Co.
150973	K. S. D. J.	Bkn.	1	4	Puako.....	1,084	1,011	221.0	42.0	17.0	1902	Oakland, Cal	San Francisco, Cal..	George U. Hind.
161929	K. S. D. L.	Sch.	1	4	Virginia	585	541	170.0	36.8	12.8	1902	Alameda, Cal.....	.....do	Virginia Co.
127715	K. S. D. M.	Sch.	1	4	Cecelia Sudden.....	643	545	172.0	38.3	13.2	1902	Fairhaven, Wash ...	.....do	Sudden & Christenson.
96657	K. S. D. N.	Sch.	1	2	Humphrey Toomey.	167	127	105.5	28.5	7.6	1902	Solomons, Md	New Haven, Conn..	Toomey Bros. Co.
96658	K. S. D. T.	St. s.	3	2	HURON	3,318	2,590	291.2	43.1	20.6	1902	Philadelphia, Pa ...	New York, N. Y....	Clyde S. S. Co
145954	K. S. D. V.	Sch.	1	4	Taurus.....	551	514	161.1	40.0	13.4	1902	Marshfield, Oreg....	San Francisco, Cal..	Pacific Ship Building Co.
3951	K. S. D. W.	Sch.	1	4	Borealis	764	683	192.0	40.7	14.2	1902	Fairhaven, Cal	.....do	Borealis Co.
96659	K. S. F. B.	Bkn.	1	4	Hawaii	1,085	923	195.7	42.3	17.9	1900	Dumbarton, Scotl'd	.....do	Hind, Rolph & Co.
127718	K. S. F. D.	St. s.	1	2	Centralia	487	324	160.5	36.0	12.5	1902	Alameda, Cal.....	.....do	Thomas Pollard.
96660	K. S. F. G.	St. s.	1	2	HONEYBROOK.....	373	253	126.2	26.0	15.2	1902	Philadelphia, Pa ...	New York, N. Y	Central R. R. of N. J.
107814	K. S. F. H.	Sch.	2	6	Addie M. Lawrence.	2,807	2,195	292.4	48.3	22.2	1902	Bath, Me	Portland, Me.....	E. W. Clark.
93343	K. S. F. J.	Sch.	1	4	Mabel Gale	762	619	183.5	39.4	15.0	1902	Port Blakeley, Wash	San Francisco, Cal..	Mabel Gale Co.
117219	K. S. F. L.	St. s.	1	1	S. O. Co. No. 14.....	164	111	91.0	22.0	9.4	1902	Philadelphia, Pa ...	New York, N. Y....	Standard Oil Co.
117220	K. S. F. M.	St. s.	1	1	S. O. Co. No. 15.....	164	111	91.0	22.0	9.4	1902	.....do	.....do	Do.
86654	K. S. F. N.	*Sch.	1	3	Gwennie.....	1,087	994	217.6	35.3	18.4	1902	Bath, Me	Baltimore, Md.....	Baltimore and Boston Barge Co.
93345	K. S. F. P.	St. s.	3	4	MASSACHUSETTS	7,913	5,131	490.0	58.3	24.0	1902	Camden, N. J.....	New York, N. Y....	Atlantic Transport Co.
96661	K. S. F. Q.	Sch.	1	4	Hope Sherwood	686	522	172.8	36.6	14.0	1903	Bath, Me.....	Providence, R. I....	David F. Sherwood.
86656	K. S. F. W.	St. s.	1	2	GULFPORT	224	152	102.0	24.0	11.7	1903	Philadelphia, Pa ...	Gulfport, Miss.....	Gulfport Towing Co.
157683	K. S. G. D.	St. s.	1	2	Defiance.....	154	104	107.0	22.5	10.7	1903	Baltimore, Md.....	Baltimore, Md.....	P. Dougherty Co.
3956	K. S. G. F.	*Sch.	2	3	Wabash	1,186	1,044	185.9	36.8	23.4	1856	Damariscotta, Me...	.....do	American Towing and Lightering Co.
117224	K. S. G. H.	St. s.	1	0	S. O. Co. No. 12.....	158	107	90.0	20.5	11.0	1903	Camden, N. J	New York, N. Y.....	Standard Oil Co.
107821	K. S. G. L.	Sch.	1	4	Annie E. Smale.....	845	809	200.0	40.6	16.4	1903	Marshfield, Oreg....	San Francisco, Cal..	A. E. Smale Co.
107823	K. S. G. M.	St. s.	3	2	ARIZONAN	8,671	5,621	470.1	57.2	31.5	1903	San Francisco, Cal..	New York, N. Y.....	American-Hawaiian S. S. Co.
93355	K. S. G. N.	St. s.	4	2	MONROE.....	4,704	2,896	345.9	46.2	18.0	1903	Newport News, Va..	.....do	Old Dominion S. S. Co.
81853	K. S. G. V.	Sch.	1	3	William Booth	545	435	170.0	36.0	12.8	1903	Mystic, Conn	New London, Conn.	Carlos Barry.
107828	K. S. G. W.	St. s.	1	1	Amackassin	266	181	121.0	30.6	9.9	1902	Tomkins Cove, N. Y.	New York, N. Y.....	New York and Hastings Steamboat Co.

Digitized by Google

SEAGOING VESSELS, ARRANGED IN THE ORDER OF SIGNAL LETTERS—Continued.

[Steel vessels in SMALL CAPITALS, iron vessels in *italics*.]

Official No.	Signal letters.	Rig.	Decks.	Masts.	Name of vessel.	Gross tonnage.	Net tonnage.	Length.	Breadth.	Depth.	When built.	Where built.	Home port (where permanent document issues).	Name of managing or principal owner.
								Feet.	Feet.	Feet.				
121259	K. S. H. C.	St. s.	1	3	FRANCIS H. LEGGETT	1,606	975	241.5	41.2	14.8	1903	Newport News, Va..	New York, N. Y....	Hammond Lumber Co.
77572	K. S. H. D.	Bkn.	1	4	John C. Meyer.....	982	794	200.0	40.0	15.4	1902	Tacoma, Wash.....	San Francisco, Cal..	Sudden & Christenson.
93360	K. S. H. G.	St. s.	2	2	SAMLAND.....	9,710	6,358	490.0	58.3	24.0	1903	Camden, N. J	New York, N. Y.....	Atlantic Transport Co.
141847	K. S. H. J.	St. s.	1	0	L. Y. Schermerhorn.	174	118	98.3	22.7	11.4	1903	.....do	Philadelphia, Pa ...	American Dredging Co.
86663	K. S. H. L.	Sch.	2	5	Gardiner G. Deering.	1,982	1,714	251.6	44.4	25.1	1903	Bath, Me	Bath, Me	Gardiner G. Deering.
86665	K. S. H. M.	Sch.	1	5	George E. Billings..	1,260	1,108	224.0	42.4	18.3	1903	Port Blakeley, Wash	San Francisco, Cal..	Geo. E. Billings.
137061	K. S. H. N.	Sch.	1	3	Edward R. Baird, jr.	279	238	132.0	28.3	9.8	1903	Bethel, Del.....	Seaford, Del	Daniel J. Fooks.
121260	K. S. H. P.	Sch.	2	4	Florence M. Penley.	1,154	937	195.5	40.9	20.6	1903	Bath, Me	Bath, Me	Percy & Small.
81855	K. S. H. R.	Sch.	1	3	WESTFIELD.....	458	363	168.0	26.7	12.0	1891	Carrickfergus, Ireland.	Jacksonville, Fla ...	Walter Wrightson.
111453	K. S. H. V.	St. s.	1	0	ROSELLE.....	220	149	98.0	24.5	13.8	1903	Philadelphia, Pa ...	New York, N. Y	Central R. R. of N. J.
157690	K. S. J. C.	Sch.	1	3	Doris	382	310	142.4	35.2	10.0	1903	Phippsburg, Me	Pensacola, Fla.....	John A. Merritt & Co.
93369	K. S. J. F.	St. s.	3	4	VIRGINIAN	7,914	5,077	491.5	58.2	24.4	1903	Sparrow Point, Md.	New York, N. Y	Atlantic Transport Co.
81862	K. S. J. L.	St. s.	1	2	WHITTIER.....	1,295	798	240.0	32.0	17.5	1903	San Francisco, Cal .	San Francisco, Cal..	John Baker, jr.
86669	K. S. J. M.	Sch.	1	2	Griswold I. Keeney.	100	63	90.0	25.0	9.8	1903	Essex, Mass	New York, N. Y.....	P. O. Ericsson.
127743	K. S. J. N.	St. s.	3	2	COL. E. L. DRAKE...	4,205	3,307	360.0	50.0	21.5	1903	Philadelphia, Pa ...	.....do	Standard Oil Co.
111458	K. S. J. P.	Ga. s.	1	2	Rita Newman	359	297	94.0	29.0	8.6	1903	Oakland, Cal	San Francisco, Cal..	North Alaska Salmon Co.
117240	K. S. J. Q.	St. s.	1	2	S. N. PARENT.....	1,640	987	241.0	41.1	18.8	1903	Wyandotte, Mich...	Duluth, Minn.....	Great Lakes & St. Lawrence Transptn. Co.
117241	K. S. J. W.	St. s.	1	2	Samson.....	328	223	116.0	32.5	7.5	1903	West Seattle, Wash .	Pt. Townsend, Wash	Straits S. S. Co.
121266	K. S. L. B.	Sch.	2	4	Frederic A. Duggan.	1,137	981	195.5	39.4	18.2	1903	Bath, Me	New York, N. Y.....	S. K. J. Thompson.
141861	K. S. L. C.	St. s.	2	3	LIGONIER.....	3,737	2,396	352.5	46.4	26.2	1903	Camden, N. J	Port Arthur, Tex...	J. M. Guffey Petroleum Co.
127750	K. S. L. D.	St. s.	4	2	CITY OF MACON.....	5,811	3,996	377.5	49.0	15.8	1903	Chester, Pa	Savannah, Ga	Central Georgia R. R. Co.
161227	K. S. L. F.	Sch.	2	5	KINEO.....	2,128	1,867	259.5	45.3	22.9	1903	Bath, Me	Bath, Me	F. W. Patten.
.....	K. S. L. J.	Bkn.	2	3	*Andromeda*.....	1,243	1,133	208.0	34.6	22.8	1862	Liverpool, England.	San Francisco, Cal..	James Tyson.
96679	K. S. L. M.	St. s.	1	0	Higgins	119	81	102.0	22.0	9.8	1903	Scranton, Miss.....	Galveston, Tex	Higgins Oil and Fuel Co.
96683	K. S. L. P.	*Sch.	1	4	Hattie.....	1,286	1,163	230.3	39.0	17.3	1903	Bath, Me	Baltimore, Md.....	Baltimore and Boston Barge Co.
117254	K. S. L. R.	*Sch.	1	3	SHENANGO	2,365	1,824	298.0	44.8	21.9	1903	.....do	Port Arthur, Tex...	J. M. Guffey Petroleum Co.
157695	K. S. L. V.	Sch.	3	5	Dorothy Palmer....	2,872	2,815	294.6	46.2	22.8	1903	Waldoboro, Me.....	Boston, Mass	Wm. F. Palmer.
93378	K. S. M. B.	St. s.	1	0	MONTCLAIR	130	88	80.0	21.6	11.4	1903	Camden, N. J	New York, N. Y.....	Delaware, Lackawanna and Western R. R. Co.
141868	K. S. M. C.	*Sch.	1	4	Liberty.....	1,587	1,441	246.2	43.3	19.3	1903	Bath, Me	.....do	Chas. E. McWilliams.
96684	K. S. M. G.	St. s.	1	1	Huntington	345	216	120.4	28.0	9.8	1903	Noank, Conn	.....do	Huntington, Norwalk & Bridgeport Steam Ferry Co.
141870	K. S. M. L.	St. s.	2	3	LARIMER.....	3,737	2,396	352.5	46.4	26.2	1903	Camden, N. J.....	Port Arthur, Tex ...	J. M. Guffey Petroleum Co.
86679	K. S. M. P.	Sch.	1	4	George W. Truitt...	690	577	183.7	37.2	13.0	1903	Bath, Me	Seaford, Del	George W. Elzey.
77588	K. S. M. Q.	Sch.	2	4	John B. Biemiller..	1,077	858	188.3	38.2	21.8	1903	.....do	Bath, Me	E. S. Crosby.
93395	K. S. M. W.	St. s.	1	2	Monhegan	367	198	128.0	26.7	11.2	1903	Rockland, Me	.....do	Eastern S. S. Co.
127768	K. S. N. B.	St. s.	3	2	CALVIN AUSTIN.....	3,826	2,853	298.9	60.8	17.8	1903	Wilmington, Del ...	.....do	Do.
77587	K. S. N. F.	St. s.	1	2	JOHN SHARPLES.....	1,614	919	255.0	41.0	18.0	1903	West Superior, Wis .	Duluth, Minn.....	Great Lakes & St. Lawrence Transptn. Co.
96692	K. S. N. H.	St. s.	1	2	H. G. DALTON.....	1,614	919	255.0	41.0	18.0	1903	.....do	.....do	Do.
111474	K. S. N. L.	St. p.	1	0	Ramona.....	575	362	118.0	29.0	12.2	1903	Alameda, Cal.....	San Diego, Cal.....	Coronado Ferry Co.
200023	K. S. N. R.	St. s.	1	0	Reliance	251	122	109.8	30.5	10.1	1903	Bath, Me	Portland, Me	Charles E. Rowe.
200060	K. S. N. W.	Sch.	2	4	Frank Barnet	853	744	191.0	37.6	19.4	1903	Belfast, Me	Boston, Mass.....	Frank B. McQuesten.
200091	K. S. P. C.	St. s.	1	2	ALBERT M. MARSHALL.	1,640	987	241.0	41.1	18.8	1903	Wyandotte, Mich...	Duluth, Minn.....	Great Lakes & St. Lawrence Transptn. Co.
200095	K. S. P. D.	Sch.	1	3	Emma S. Lord	374	300	139.8	32.2	10.5	1903	Millbridge, Me	Bangor, Me.....	Henry Lord.
200129	K. S. P. G.	St. s.	1	2	SAN GABRIEL.....	484	312	158.0	33.6	11.0	1903	Alameda, Cal.....	Los Angeles, Cal....	Kerckhoff, Cuzner Mill & Lumber Co.
200146	K. S. P. J.	*Sch.	2	4	S. O. Co. No. 92.....	3,248	3,044	302.4	43.3	28.6	1903	Port Richmond, N. Y	New York, N. Y.....	Standard Oil Co.
200180	K. S. P. Q.	Sch.	1	3	Alpha	300	274	143.8	34.9	9.5	1903	North Bend, Oreg ..	San Francisco, Cal..	Oliver J. Olson.
200196	K. S. P. T.	Sch.	1	3	Phillips M. Brooks..	243	243	132.5	28.2	10.1	1903	Madison, Md	Crisfield, Md.....	Jos. W. Brooks, jr.
200181	K. S. P. V.	St. s.	1	2	A. D. DAVIDSON.....	1,640	987	241.0	41.1	18.8	1903	Wyandotte, Mich...	Duluth, Minn	Great Lakes & St. Lawrence Transptn. Co.
200201	K. S. P. W.	Sch.	2	5	Elizabeth Palmer ..	3,065	2,446	300.4	48.3	28.3	1903	Bath, Me	Boston, Mass	William F. Palmer.
200202	K. S. Q. B.	Sch.	1	3	Georgia D. Jenkins.	471	398	149.6	34.3	11.8	1903	Phippsburg, Me	New York, N. Y.....	W. P. Smith & Sons.
200229	K. S. Q. D.	Sch.	1	3	Sausalito	367	326	142.5	35.5	10.0	1903	San Francisco, Cal..	San Francisco, Cal..	F. W. Carey.
200233	K. S. Q. F.	Sch.	1	3	Frank Huckins	545	457	152.8	35.8	13.2	1903	Bath, Me	New York, N. Y.....	B. L. Tim.
200259	K. S. Q. J.	Sch.	2	4	Elizabeth T. Doyle .	781	660	174.3	36.0	18.4	1903	Boston, Mass	Providence, R. I	J. J. Shanley.
200265	K. S. Q. L.	Sch.	1	4	Alex. T. Brown	788	654	180.9	40.2	14.4	1903	Ballard, Wash	Pt. Townsend, Wash	Globe Navigation Co.
200272	K. S. Q. M.	St. s.	1	2	Paul Jones	945	545	189.3	39.3	20.1	1903	New London, Conn.	New London, Conn.	Thames Towboat Co.
200273	K. S. Q. N.	*Sch.	1	3	J. Carlton Hudson..	880	823	198.5	36.4	14.6	1903	Bath, Me	Philadelphia, Pa ...	Edward G. Taulane.

Digitized by Google

SEAGOING VESSELS, ARRANGED IN THE ORDER OF SIGNAL LETTERS—Continued.

[Steel vessels in SMALL CAPITALS, iron vessels in *italics*.]

Official No.	Signal letters.	Rig.	Decks.	Masts.	Name of vessel.	Gross tonnage.	Net tonnage.	Length.	Breadth.	Depth.	When built.	Where built.	Home port (where permanent document issues).	Name of managing or principal owner.
								Feet.	Feet.	Feet.				
130696	K. S. Q. P.	St. s.	3	0	NEWPORT NEWS	1,585	1,043	260.0	46.0	14.1	1895	Newport News, Va.	Washington, D. C.	Norfolk and Washington Stbt. Co.
200282	K. S. Q. R.	St. s.	1	2	Pomo	368	235	130.5	32.6	10.7	1903	Fairhaven, Cal	San Francisco, Cal.	Albion S. S. Co.
200331	K. S. Q. W.	Sch.	2	4	Pendleton Brothers.	970	850	194.8	38.8	19.4	1903	Belfast, Me	New York, N. Y.	Fields S. Pendleton.
200413	K. S. R. F.	Sch.	1	3	E. Marie Brown	456	378	152.9	35.6	11.5	1903	Thomaston, Me.	Thomaston, Me.	John Brown.
200416	K. S. R. G.	Sch.	1	4	Robert H. McCurdy.	735	602	178.0	37.2	13.0	1903	Rockland, Me	Boston, Mass	L. K. Thurlow.
200426	K. S. R. H.	*Sch.	1	3	Annie	1,098	989	221.0	35.5	18.1	1903	Bath, Me	Baltimore, Md.	Baltimore & Boston Barge Co.
200427	K. S. R. J.	Sch.	2	4	Eleanor F. Bartram.	1,114	920	202.4	38.8	18.9	1903	East Boothbay, Me	Portland, Me	Fritz H. Jordan.
200428	K. S. R. L.	Sch.	2	6	WILLIAM L. DOUGLAS	3,708	3,470	316.0	48.0	28.9	1903	Quincy, Mass	Boston, Mass	Coastwise Transptn. Co.
200439	K. S. R. N.	St. s.	1	2	ASTRAL	616	418	157.0	30.0	16.5	1903	Philadelphia, Pa	New York, N. Y.	Standard Oil Co.
200448	K. S. R. Q.	St. s.	1	0	CRISFIELD	236	160	110.5	24.1	12.6	1903	Sparrow Point, Md.	Philadelphia, Pa	N. Y., Phila. & Norfolk R. R. Co.
200465	K. S. R. T.	St. s.	1	2	DAUNTLESS	269	144	121.5	24.5	15.0	1903	San Francisco, Cal.	San Francisco, Cal.	J. D. Spreckles & Bro. Co.
200468	K. S. R. V.	St. s.	3	2	SAN JACINTO	6,069	3,870	380.0	53.0	24.7	1903	Chester, Pa	New York, N. Y.	Mallory S. S. Co.
200470	K. S. R. W.	Sch.	2	4	Horace A. Stone	1,376	1,237	208.5	38.6	20.7	1903	Brewer, Me	Bangor, Me	E. & I. K. Stetson.
200471	K. S. T. B.	St. s.	2	2	LEWIS LUCKENBACH	3,905	2,574	355.0	48.0	28.0	1903	Camden, N. J	New York, N. Y.	Lewis Luckenbach.
200473	K. S. T. C.	Sch.	1	3	Richard Linthicum	191	191	121.5	24.8	9.0	1903	Churchcreek, Me.	Crisfield, Md	B. J. Linthicum.
200478	K. S. T. D.	St. s.	1	1	WILLIAM M. WADLEY.	154	104	89.7	21.5	10.5	1903	Chester, Pa	New York, N. Y.	Ocean S. S. Co.
200493	K. S. T. H.	St. s.	5	4	MONGOLIA	13,638	8,750	600.0	65.3	23.1	1903	Camden, N. J	do	Pacific Mail S. S. Co.
200501	K. S. T. J.	Sch.	1	3	Fred W. Ayer	387	314	142.5	35.3	10.1	1903	Phippsburg, Me	Bangor, Me	F. W. Ayer.
200505	K. S. T. L.	Sch.	1	4	Salisbury	597	485	167.7	35.8	12.3	1903	Bath, Me	Crisfield, Md.	Walter B. Miller.
200530	K. S. T. N.	St. s.	3	4	MISSOURI	7,914	5,077	491.5	58.2	24.4	1903	Sparrow Point, Md.	New York, N. Y.	Atlantic Transptn. Co.
201073	K. S. T. P.	St. s.	2	2	Jefferson	1,615	895	207.0	40.0	22.7	1904	Tacoma, Wash	Pt. Townsend, Wash	Alaska S. S. Co.
200554	K. S. T. Q.	St. s.	1	2	Elizabeth	363	284	142.0	35.8	9.9	1903	San Francisco, Cal.	San Francisco, Cal.	E. T. Kruse.
200557	K. S. T. R.	St. s.	1	0	JOHN F. LEWIS	157	107	90.0	20.5	10.8	1904	Camden, N. J	Philadelphia, Pa	James E. Hughes.
200572	K. S. T. V.	Sch.	2	4	Henry F. Kreger	1,250	991	203.4	40.1	21.8	1903	Bath, Me	Bath, Me	E. S. Crosby.
200579	K. S. T. W.	Sch.	3	4	Helen Thomas	1,470	1,153	212.6	40.7	20.0	1903	Thomaston, Me.	Thomaston, Me.	Washburn Bros.
200586	K. S. V. B.	St. s.	1	2	WYOMISSING	222	151	104.6	24.0	11.8	1904	Philadelphia, Pa	Philadelphia, Pa	Reading Co.
200589	K. S. V. D.	Sch.	2	5	Crescent	1,443	1,334	240.4	44.0	19.0	1904	Fairhaven, Cal	San Francisco, Cal.	Crescent Co.
200595	K. S. V. F.	St. s.	2	2	LANSING	4,560	3,428	389.4	47.2	27.6	1890	Newcastle, England	New York, N. Y.	Union S. S. Co.
200599	K. S. V. G.	Sch.	2	4	James B. Drake	1,153	991	196.3	39.6	18.4	1904	Bath, Me	Bath, Me	James B. Drake.
200624	K. S. V. L.	St. s.	1	2	CONESTOGA	617	420	158.0	29.1	17.0	1904	Sparrow Point, Md.	Philadelphia, Pa	Reading Co.
200628	K. S. V. M.	*Sch.	1	3	Beattie	1,117	1,009	221.5	35.5	18.5	1904	Bath, Me	Baltimore, Md.	Baltimore & Boston Barge Co.
200629	K. S. V. N.	Sch.	3	4	Winfield S. Schuster	1,481	1,220	218.0	42.7	19.9	1904	Rockport, Me.	Boston, Mass	Israel E. Decrow.
200634	K. S. V. P.	Sch.	1	3	George D. Edmands	541	438	158.7	35.5	13.6	1904	Mystic, Conn	do	Edwin P. Boggs.
200640	K. S. V. R.	St. s.	2	2	F. A. Kilburn	728	458	165.5	29.7	20.0	1904	Fairhaven, Cal	San Francisco, Cal.	Watsonville Transptn. Co.
200647	K. S. V. W.	*Sch.	1	2	*Marion*	693	684	175.1	28.6	18.8	1868	Dundee, Scotland	New York, N. Y.	N. Y., Susquehanna & Western Coal Co.
200662	K. S. W. B.	Sch.	3	4	Edward H. Cole	1,791	1,395	228.0	43.2	20.7	1904	Rockland, Me	Boston, Mass.	Crowell & Thurlow.
200690	K. S. W. C.	St. s.	4	4	MANCHURIA	13,638	8,750	600.0	65.3	23.1	1904	Camden, N. J	New York, N. Y.	Pacific Mail S. S. Co.
200699	K. S. W. D.	Sch.	2	4	Frontenac	1,704	1,457	225.5	43.9	19.8	1904	Bath, Me	Boston, Mass.	Daniel S. Emery.
200698	K. S. W. H.	St. s.	1	2	Westerner	601	369	160.6	36.0	12.6	1904	Aberdeen, Wash	Pt. Townsend, Wash	Western S. S. Co.
200718	K. S. W. J.	Sch.	1	4	Anthony D. Nichols	680	564	172.0	36.6	13.5	1904	Bath, Me	New York, N. Y.	Anthony D. Nichols.
140610	K. S. W. L.	Sch.	1	2	Lady Elgin	75	45	77.2	21.8	7.8	1883	Boothbay, Me	do	Miller Longbotham.
200725	K. S. W. M.	St. s.	1	2	LIKE LIKE	374	214	136.1	30.1	11.5	1904	San Francisco, Cal.	Honolulu, Hawaii	Inter-Island Steam Navigation Co.
200761	K. S. W. Q.	St. s.	1	0	TRANSFER No. 16	268	182	112.0	26.2	14.0	1904	Philadelphia, Pa	New Haven, Conn.	N. Y., New Haven & Hartford R. R. Co.
111334	K. S. W. R.	Sch.	1	2	Ruth E. Pember	95	58	92.3	22.8	9.7	1901	Tottenville, N. Y	New York, N. Y.	John Feeney.
107313	K. S. W. T.	Sch.	1	2	A. S. Caswell	72	46	80.8	22.2	8.4	1897	Essex, Mass	do	Carl E. Brex.
200778	K. T. B. C.	Sch.	2	5	Magnus Manson	1,751	1,526	223.0	43.2	22.0	1904	Bath, Me	New Haven, Conn.	F. W. Benedict.
200785	K. T. B. D.	*Sch.	1	3	Norfolk	589	558	197.9	30.0	11.8	1904	Elkton, Md	Baltimore, Md.	P. Dougherty Co.
200786	K. T. B. F.	*Sch.	1	4	Oley	1,780	1,672	256.0	43.0	20.0	1904	Noank, Conn	Philadelphia, Pa	Reading Co.
200789	K. T. B. G.	*Sch.	2	5	S. O. Co. No. 94	4,167	3,934	360.5	50.0	27.0	1904	Shooter Island, N. Y.	New York, N. Y.	Standard Oil Co.
200793	K. T. B. H.	Sch.	2	5	Singleton Palmer	2,859	2,357	294.9	45.4	28.2	1904	Waldoboro, Me	Boston, Mass.	William F. Palmer.
200799	K. T. B. J.	St. s.	1	0	TRANSFER No. 17	268	182	112.0	26.2	14.0	1904	Philadelphia, Pa	New Haven, Conn.	N. Y., New Haven & Hartford R. R. Co.
105111	K. T. B. M.	Sch.	1	2	Angie and Emma	35	33	56.5	18.9	6.8	1872	Noank, Conn	New York, N. Y.	Arthur J. Scofield.
100454	K. T. B. N.	Sch.	1	2	Ida L. Miller	30	29	54.2	17.2	6.5	1889	Kennebunk, Me	do	Miller Longbotham.
76547	K. T. B. P.	Sch.	1	2	Julia I. Grattan	55	52	61.0	20.4	8.0	1884	Greenport, N. Y.	do	Do.
200822	K. T. B. Q.	St. s.	1	1	F. H. Beckwith	195	118	130.7	22.0	9.3	1904	Pocomoke City, Md.	New London, Conn.	Niantic Menhaden Oil & Guano Co.
115959	K. T. B. R.	Sch.	1	2	Sir Knight	80	44	79.4	23.0	7.9	1885	Boothbay, Me	New York, N. Y.	George W. Lynch.
200840	K. T. B. S.	St. s.	4	2	CITY OF COLUMBUS	5,433	4,111	377.5	49.0	15.8	1904	Chester, Pa	Savannah, Ga	Central of Ga. Ry. Co.
200844	K. T. B. V.	St. s.	1	0	TRANSFER No. 18	268	182	112.0	26.2	14.0	1904	Philadelphia, Pa	New Haven, Conn.	N. Y., New Haven & Hartford R. R. Co.
200856	K. T. C. B.	St. s.	1	2	NUSHAGAK	739	478	175.5	34.0	14.5	1904	Alameda, Cal	San Francisco, Cal.	Alaska Packers' Assn.
200863	K. T. C. D.	Sch.	1	3	Margaret M. Ford	365	291	132.0	34.5	11.7	1904	Vinalhaven, Me	Boston, Mass.	J. B. Ford.
200888	K. T. C. L.	St. p.	1	2	Old Colony	741	434	184.2	32.5	11.3	1904	Chelsea, Mass.	do	Nantasket Beach Steamboat Co.
200905	K. T. C. P.	St. s.	1	0	Imperial	160	119	107.5	21.6	11.0	1904	Baltimore, Md.	Baltimore, Md.	James Clark Co.

Digitized by Google

SEAGOING VESSELS, ARRANGED IN THE ORDER OF SIGNAL LETTERS—Continued.

[Steel vessels in SMALL CAPITALS, iron vessels in *italics*.]

Official No.	Signal letters.	Rig.	Decks.	Masts.	Name of vessel.	Gross tonnage.	Net tonnage.	Length.	Breadth.	Depth.	When built.	Where built.	Home port (where permanent document issues).	Name of managing or principal owner.
								Feet.	*Feet.*	*Feet.*				
200921	K.T.C.S.	Sch.	1	4	William E. Bowen, jr	656	546	172.3	36.5	13.5	1904	Bath, Me	Bath, Me	Frederic J. Hinckley.
200922	K.T.C.V.	Sch.	1	2	Lucania	147	104	108.9	25.0	11.8	1904	Gloucester, Mass	Gloucester, Mass	E. A. Bradley.
200930	K.T.D.B.	St.s.	1	0	NANUET	217	148	102.2	24.4	12.3	1904	Port Richmond, N.Y	New York, N. Y	Erie R. R. Co.
200931	K.T.D.C.	St.s.	1	0	WAVERLY	217	148	102.2	24.4	12.3	1904	do	do	Do.
200939	K.T.D.F.	Sch.	1	4	J. W. Clise	845	715	185.6	41.0	14.0	1904	Ballard, Wash	Pt. Townsend, Wash	Globe Navigation Co.
200941	K.T.D.G.	St.s.	1	2	BOSTON	3,626	2,466	292.6	63.0	20.4	1904	Quincy, Mass	Fall River, Mass	Consolidated Railway Co.
200955	K.T.D.J.	*Sch.	2	5	S. O. Co. No. 95	4,167	3,939	360.5	50.0	27.0	1904	Shooter Island, N.Y.	New York, N. Y	Standard Oil Co.
200961	K.T.D.L.	Sch.	1	4	Louis Bossert	605	488	169.6	36.2	12.8	1904	Bath, Me	do	Louis Bossert & Son.
200962	K.T.D.M.	St.s.	1	0	P. R. R. No. 32	201	137	99.0	24.0	12.0	1904	Sparrow Point, Md.	Perth Amboy, N. J	Penna. R. R. Co.
200980	K.T.D.P.	St.p.	1	2	J. T. Morse	780	410	199.0	31.0	12.1	1904	Boston, Mass	Bath, Me	Eastern S. S. Co.
201033	K.T.D.R.	St.s.	1	3	Northland	845	560	195.0	39.2	14.6	1904	Fairhaven, Cal	San Francisco, Cal	E. J. Dodge Co.
201040	K.T.D.S.	St.s.	5	4	MINNESOTA	20,718	13,323	622.0	73.5	19.0	1904	New London, Conn.	New York, N. Y	Great Northern S. S. Co.
201047	K.T.D.W.	St.s.	1	1	Joseph Wharton	245	101	126.0	22.3	9.8	1904	Wilmington, Del	Greenport, N. Y	Fisheries Co.
201051	K.T.F.B.	Sch.	1	3	Flora A. Kimball	401	321	140.7	32.3	11.4	1904	Millbridge, Me	Bangor, Me	Henry Lord.
201054	K.T.F.C.	St.s.	1	2	Charles J. Colonna	231	157	123.5	22.0	10.5	1904	Berkley, Va	Tappahannock, Va	Hinton Toulson Oil and Guano Co.
201058	K.T.F.D.	St.s.	1	2	Cabrillo	611	387	182.0	32.0	13.5	1904	San Pedro, Cal	Los Angeles, Cal	Wilmington Transptn. Co.
201067	K.T.F.G.	Sch.	3	5	Margaret Haskell	2,114	1,870	252.3	48.0	20.5	1904	Camden, Me	Boston, Mass	Coastwise Transptn. Co.
201083	K.T.F.H.	St.s.	1	0	St. Johns	81	33	80.0	20.0	8.5	1904	Jacksonville, Fla	Jacksonville, Fla	Jacksonville Forwarding Co.
201102	K.T.F.M.	Sch.	1	2	Independence II	145	109	111.0	25.4	11.8	1904	Essex, Mass	Gloucester, Mass	William Parsons.
201103	K.T.F.N.	St.s.	4	2	CITY OF ATLANTA	5,433	4,111	377.5	49.0	15.8	1904	Chester, Pa	Savannah, Ga	Central of Ga. Ry. Co.
201104	K.T.F.P.	St.s.	1	2	EDGAR F. CONEY	153	104	102.0	20.8	10.6	1904	Camden, N. J	Brunswick, Ga	South Atlantic Towing Co.
201110	K.T.F.S.	Sch.	2	4	Helen E. Taft	1,197	949	197.6	41.6	20.4	1904	Thomaston, Me	Thomaston, Me	George Elliot.
201118	K.T.F.W.	Sch.	1	4	William J. Quillin	695	575	176.7	37.4	13.8	1904	Bath, Me	Seaford, Del	Roland F. Quillin.
201136	K.T.G.C.	*Sch.	1	3	Dendron	592	559	198.0	30.1	11.8	1904	Elkton, Md	Baltimore, Md	P. Dougherty Co.
201154	K.T.G.D.	*Sch.	1	3	Horace A. Allyn	859	748	190.6	35.2	16.3	1904	Bath, Me	Philadelphia, Pa	Penn. Gas Coal Co.
201165	K.T.G.F.	St.s.	1	2	Toledo	119	72	97.2	21.6	8.6	1904	Fairhaven, Cal	Seattle, Wash	Pacific Coast & Norway Packing Co.
201167	K.T.G.H.	*Sch.	1	4	Spring	1,780	1,672	256.0	43.0	20.0	1904	Noank, Conn	Philadelphia, Pa	Reading Co.
201169	K.T.G.J.	St.s.	4	2	ONTARIO	3,082	1,987	292.2	42.2	15.9	1904	Camden, N. J	Baltimore, Md	Merchants and Miners' Transptn. Co.
201177	K.T.G.M.	St.s.	1	0	P. R. R. No. 4	121	82	75.0	21.1	10.4	1904	Philadelphia, Pa	Philadelphia, Pa	Penna. R. R. Co.
201187	K.T.G.N.	Sch.	2	5	Grace A. Martin	3,129	2,624	302.0	48.1	28.6	1904	Bath, Me	Bath Me	Samuel R. Percy.
201200	K.T.G.P.	*Sch.	1	3	Mingo	954	865	193.6	35.0	17.6	1904	Noank, Conn	Philadelphia, Pa	Reading Co.
201201	K.T.G.Q.	Sch.	1	3	Julia P. Cole	495	417	155.3	34.7	12.1	1904	Phippsburg, Me	Portland, Me	James W. Parker.
201214	K.T.G.R	Sch.	1	3	George E. Klinck	560	460	152.6	36.4	12.6	1904	Mystic, Conn	New London, Conn.	Carlos Barry.
201228	K.T.G.V.	Sch.	1	4	Dorothy Belle	488	447	163.8	36.0	12.0	1904	Leesburg, N. J	Bridgeton, N. J	Russell & Compton.
201265	K.T.H.B.	*Sch.	1	3	Charles F. Prichard	861	753	190.0	35.3	16.1	1904	Bath, Me	Philadelphia, Pa	Penn Gas Coal Co.
201268	K.T.H.C.	St.s.	1	0	CATHERINE MORAN	213	145	96.0	23.0	12.4	1904	Philadelphia, Pa	New York, N. Y	Moran Towing & Transportation Co.
201271	K.T.H.D.	St.s.	1	2	Harold Dollar	915	607	195.0	39.2	16.7	1904	Fairhaven, Cal	San Francisco, Cal	Harold S. S. Co.
201279	K.T.H.F.	St.s.	1	2	CAROLYN	2,241	1,414	289.5	38.2	19.6	1889	Whitby, England	New York, N. Y	A. H. Bull S. S. Co.
201284	K.T.H.J.	Sch.	1	3	Andrew G. Pierce, jr	281	234	134.2	29.6	9.2	1904	Noank, Conn	Edgartown, Mass	Jesse Smith.
201287	K.T.H.L.	St.s.	1	2	WELLINGTON	334	227	126.0	27.0	15.8	1904	Port Richmond, N.Y	Philadelphia, Pa	Henry W. Cook.
201311	K.T.H.N.	St.s.	3	2	MOHICAN	2,255	1,770	237.9	40.1	19.5	1904	Philadelphia, Pa	New York, N. Y	Clyde S. S. Co.
201321	K.T.H.P.	Sch.	1	3	General Whiting	490	421	150.7	35.3	10.0	1904	Mobile, Ala	Nogales, Ariz	Mahogany Lumber & Transptn. Co.
201340	K.T.H.Q.	St.s.	1	2	Margaret	203	138	112.0	23.6	13.0	1904	Baltimore, Md	Baltimore, Md	P. Dougherty Co.
201348	K.T.H.S.	Sch.	1	2	Onato	140	105	101.0	24.6	11.8	1904	Essex, Mass	Boston, Mass	S. D. Malone.
201356	K.T.H.V.	Sch.	3	4	Augustus H. Babcock	1,589	1,299	216.5	41.0	19.0	1904	Brewer, Me	Bangor, Me	E. G. Hutchinson.
201359	K.T.H.W	St.s.	1	2	COLUMBIA	212	144	101.5	23.0	12.5	1904	Camden, N. J	Baltimore, Md	Baker, Whitely Coal Co.
201360	K.T.J.B.	St.s.	1	2	T. J. SCULLY	130	88	85.5	22.1	10.3	1904	Port Richmond, N.Y	New York, N. Y	Burlee Dry Dock Co.
201365	K.T.J.C.	*Sch.	1	3	Barry	954	865	193.6	35.0	17.6	1904	Noank, Conn	Philadelphia, Pa	Reading Co.
201375	K.T.J.F.	*Sch.	2	3	South Land	869	835	203.0	35.0	18.0	1904	Jacksonville, Fla	Jacksonville, Fla	A. G. Cummer.
201378	K.T.J.G.	Sch.	3	4	Margaret Thomas	1,427	1,161	201.1	40.7	19.6	1904	Thomaston, Me	Thomaston, Me	Washburn Bros.
201383	K.T.J.H.	Sch.	1	2	Ingomar	143	103	104.8	25.7	11.4	1904	Essex, Mass	Gloucester, Mass	Cunningham & Thompson.
201384	K.T.J.L.	St.s.	1	0	Marion Cameron	95	64	82.5	19.4	8.8	1904	Solomons, Md	Baltimore, Md	Angus Cameron.
201394	K.T.J.M.	Sch.	2	4	Ellen Little	999	807	188.2	39.2	11.7	1904	Rockland, Me	Boston, Mass	Donnell & McKown.
201395	K.T.J.N.	Sch.	1	3	Mollie S. Look	572	457	159.0	36.1	12.8	1904	Machias, Me	Machias, Me	E. I. White.
201396	K.T.J.P.	Sch.	1	3	Anna M. Hudson	338	299	133.5	31.8	10.0	1904	Bethel, Del	Seaford, Del	J. M. C. Moore.
201397	K.T.J.Q.	St.s.	2	2	DOROTHY	505	287	147.0	24.8	16.8	1891	Bergen, Norway	Wilmington, Del	Wilmington & New York Transptn. Co.
201405	K.T.J.R.	Sch.	1	4	Ensign	618	522	180.7	38.5	13.5	1904	Everett, Wash	San Francisco, Cal	Chas. R. McCormick.
201420	K.T.J.V.	*Sch.	1	2	Berkley	650	553	180.7	36.1	12.4	1904	Bath, Me	Fall River, Mass	Staples Coal Co.
201425	K.T.J.W.	St.s.	1	2	Cascade	515	339	163.4	36.0	12.5	1904	Fairhaven, Cal	San Francisco, Cal	Cascade S. S. Co.
201446	K.T.L.B.	St.s.	1	2	Norwood	760	492	203.0	38.5	15.0	1904	Winslow, Wash	do	Sudden & Cristensen.
201451	K.T.L.C.	St.s.	1	0	Anna E. Combes	138	114	113.6	23.2	6.6	1904	East Rockaway, N.Y.	New York, N. Y	Waterside Transptn. Co.
201457	K.T.L.D.	Sch.	2	4	Catherine M. Monahan.	896	769	185.0	38.0	18.8	1904	Mystic, Conn	Providence, R. I	M. L. Gilbert.

Digitized by Google

SEAGOING Vessels, arranged in the Order of Signal Letters—Continued.

[Steel vessels in SMALL CAPITALS, iron vessels in *italics*.]

Official No.	Signal letters.	Rig.	Decks.	Masts.	Name of vessel.	Gross tonnage	Net tonnage.	Length.	Breadth.	Depth.	When built.	Where built.	Home port (where permanent document issues).	Name of managing or principal owner.
								Feet.	*Feet.*	*Feet.*				
201458	K. T. L. F.	St. s.	1	2	Blue Bell	179	122	102.5	22.5	10.4	1904	Camden, N. J	Philadelphia, Pa	Bernard Tucker.
201462	K. T. L. G.	*Sch.	1	2	ALLEGHENY	396	371	170.5	27.0	9.5	1904	Newburgh, N. Y	Port Arthur, Tex	J. M. Guffey Petroleum Co.
201483	K. T. L. J.	St. s.	1	2	San Juan	284	128	118.0	24.5	13.5	1904	Seattle, Wash	Seattle, Wash	San Juan Fishing and Packing Co.
201484	K. T. L. M.	Sch.	3	5	Jane Palmer	3,138	2,823	308.6	49.0	22.4	1904	Boston, Mass	Boston, Mass	Wm. F. Palmer.
201493	K. T. L. N.	St. s.	1	2	JOSEPH W. FORDNEY	3,667	2,297	344.5	46.0	31.0	1901	Newcastle, England	Cleveland, Ohio	Merida S. S. Co.
201500	K. T. L. P.	Sch.	2	4	Myrtle Tunnell	1,498	1,294	219.7	41.7	19.2	1904	Millbridge, Me	Savannah, Ga	Paulsen Co.
201514	K. T. L. R.	Sch.	2	5	Marcus L. Urann	1,899	1,576	251.7	44.3	24.1	1904	Phippsburg, Me	Boston, Mass	Coastwise Transportation Co.
201520	K. T. L. S.	*Sch.	1	2	George R. Stetson	675	577	175.8	35.1	14.1	1904	Bath, Me	Philadelphia, Pa	Penn Gas Coal Co.
201521	K. T. L. V.	*Sch.	2	3	South West	869	835	203.0	35.0	18.0	1904	Jacksonville, Fla	Jacksonville, Fla	W. E. Cummer.
201526	K. T. L. W.	*Sch.	1	2	MINGO	397	371	170.5	27.0	9.5	1904	Newburgh, N. Y	Port Arthur, Tex	J. M. Guffey Petroleum Co.
201527	K. T. M. B.	Sch.	3	4	Addison E. Bullard	1,485	1,223	218.6	42.7	19.9	1904	Rockport, Me	Boston, Mass	J. B. Crocker.
201528	K. T. M. C.	St. s.	1	2	LENAPE	637	433	157.7	29.0	17.2	1904	Camden, N. J	Philadelphia, Pa	Reading Co.
210533	K. T. M. D.	Sch.	1	4	Judge Boyce	698	558	177.8	37.4	13.5	1904	Bath, Me	Wilmington, Del	James M. Eskridge.
201535	K. T. M. F.	Sch.	1	4	George W. Truitt, jr.	779	647	187.0	38.1	13.3	1904	do	do	John R. Eskridge.
201541	K. T. M. G.	Sch.	1	4	Charles J. Dumas	697	605	162.0	36.0	13.0	1904	Milford, Del	do	W. R. McCabe.
201543	K. T. M. H.	Sch.	2	4	E. Starr Jones	916	788	185.8	38.1	19.2	1904	Thomaston, Me	Thomaston, Me	Dunn & Elliot Co.
201544	K. T. M. J.	St. s.	1	2	Vanguard	358	228	137.5	32.5	10.8	1904	Alameda, Cal	San Francisco, Cal	E. J. Dodge Co.
201545	K. T. M. L.	St. s.	1	0	Arabs	155	91	109.5	24.5	12.0	1904	San Francisco, Cal	New York, N. Y	Pacific Mail S. S. Co.
201549	K. T. M. N.	Sch.	2	5	Harwood Palmer	2,885	2,400	301.7	46.3	27.8	1904	Waldoboro, Me	Boston, Mass	William F. Palmer.
201550	K. T. M. P.	Sch.	1	3	Hugh Hogan	392	355	160.0	38.8	9.8	1904	Marshfield, Oreg	San Francisco, Cal	F. W. Carey.
201555	K. T. M. Q.	Sch.	3	5	Samuel J. Goucher	2,547	2,249	281.6	48.4	23.0	1904	Camden, Me	Boston, Mass	Coastwise Transportation Co.
201556	K. T. M. R.	St. s.	1	2	ELMER A. KEELER	236	160	111.4	23.9	12.9	1904	Port Richmond, N. Y	New York, N. Y	Elmer A. Keeler.
201557	K. T. M. S.	St. s.	1	0	Nonpareil	167	99	101.0	25.0	12.0	1904	Noank, Conn	do	Henry Crew.
201559	K. T. M. V.	Sch.	1	3	Persis A. Colwell	516	440	160.5	35.2	12.0	1904	Phippsburg, Me	do	Fred. H. Colwell.
201579	K. T. N. B.	Sch.	1	4	John Bossert	601	492	170.7	36.0	12.8	1904	Bath, Me	do	Louis Bossert & Son.
201587	K. T. N. C.	Sch.	2	6	Ruth E. Merrill	3,003	2,359	301.0	48.2	23.7	1904	do	Portland, Me	E. W. Clark.
201593	K. T. N. D.	St. s.	1	0	S. O. Co. No. 11	129	87	81.7	20.5	9.9	1904	Philadelphia, Pa	New York, N. Y	Standard Oil Co.
201594	K. T. N. F.	St. s.	1	0	ATLANTIC	129	87	81.7	20.5	9.9	1904	do	Philadelphia, Pa	Do.
201603	K. T. N. G.	*Sch.	1	3	Molino	964	865	193.6	35.0	17.6	1904	Noank, Conn	do	Reading Co.
201604	K. T. N. H.	*Sch.	1	3	Worcester	625	594	200.0	30.1	12.6	1904	Elkton, Md	Baltimore, Md	P. Dougherty Co.
201608	K. T. N. J.	*Sch.	1	2	Bristol	653	550	180.8	36.3	12.4	1904	Bath, Me	Fall River, Mass	Staples Coal Co.
93108	K. T. N. M.	Sch.	1	2	Mary P. Mosquita	85	57	84.5	22.7	9.0	1901	Essex, Mass	New York, N. Y	Miller Longbotham.
201630	K. T. N. P.	*Sch.	1	5	John Forsyth	2,198	2,067	279.4	47.4	21.5	1904	New London, Conn.	New London, Conn.	Thames Towboat Co.
201634	K. T. N. Q.	Sch.	2	4	Mary L. Newhall	1,310	1,043	209.1	40.2	21.6	1904	Bath, Me	Bath, Me	E. S. Crosby.
201637	K. T. N. R.	Sch.	2	5	Dorothy B. Barrett	2,088	1,799	259.5	45.4	25.1	1901	do	do	Gardiner G. Deering.
201638	K. T. N. S.	Sch.	2	4	*Monterey*	1,854	1,694	260.0	39.5	24.0	1878	Southampton, Eng	San Francisco, Cal	National Oil and Transportation Co.
201645	K. T. N. W.	St. s.	3	2	CAPTAIN A. F. LUCAS	4,188	3,252	360.0	50.0	21.5	1904	Richmond, Va	New York, N. Y	Standard Oil Co.
201652	K. T. P. B.	Sch.	1	3	Mary Bradford Peirce.	410	334	155.1	34.8	11.0	1904	Thomaston, Me	Thomaston, Me	Washburn Bros.
201655	K. T. P. C.	Sch.	2	4	Alice May Davenport.	1,144	952	194.6	39.4	18.3	1904	Bath, Me	Bath, Me	J. B. Drake.
201658	K. T. P. F.	Sch.	1	4	George F. Scannell	590	475	169.2	36.5	13.3	1904	Mystic, Conn	New York, N. Y	Edward H. Jones.
162281	K. T. P. G.	St. s.	1	2	Helen P. Drew	286	178	134.6	32.2	10.5	1904	Hoquiam, Wash	San Francisco, Cal	L. E. White Lumber Co.
201673	K. T. P. H.	*Sch.	1	4	Cumru	1,780	1,672	256.0	43.0	20.0	1905	Noank, Conn	Philadelphia, Pa	Reading Co.
201677	K. T. P. J.	Sch.	1	4	Evelyn W. Hinkly	698	558	179.4	37.1	12.5	1905	Bath, Me	Portland, Me	E. W. Clark.
201688	K. T. P. N.	Sch.	1	4	Orleans	751	605	180.0	38.0	13.9	1905	do	Boston, Mass	R. R. Freeman.
201689	K. T. P. Q.	Bk.	2	4	MANGA REVA	2,214	2,052	284.5	42.5	24.7	1891	Glasgow, Scotland	New York, N. Y	Manga Reva Co.
201690	K. T. Q. B.	St. s.	1	0	GEO. F. RANDOLPH	211	144	112.0	23.0	11.2	1905	Baltimore, Md	Baltimore, Md	Balto. & Ohio R. R. Co.
105329	K. T. Q. F.	Sch.	1	2	Augusta H. Johnson	65	62	75.5	21.7	7.5	1874	Gloucester, Mass	New York, N. Y	George T. Moon.
3656	K. T. Q. G.	Sch.	1	2	Bertha L. Barker	85	58	80.1	22.7	9.2	1895	Essex, Mass	do	Do.
136232	K. T. Q. H.	Sch.	1	2	Emma and Helen	94	62	84.7	23.0	9.2	1891	do	do	Do.
140819	K. T. Q. J.	Sch.	1	2	Lilla B. Fernald	82	48	81.4	22.5	8.2	1886	Boothbay, Me	do	Do.
201723	K. T. Q. P.	St. p.	2	2	PROVIDENCE	4,365	2,502	379.4	50.0	18.6	1905	Quincy, Mass	Fall River, Mass	Consolidated Railway Co.
201735	K. T. Q. R.	Sch.	3	4	Governor Powers	1,962	1,579	237.2	44.3	20.8	1905	Rockland, Me	Boston, Mass	Peter H. Crowell.
201745	K. T. Q. S.	Sch.	1	2	Ethel Mildred	96	62	86.8	22.7	10.6	1905	Essex, Mass	New York, N. Y	W. A. Graber.
53249	K. T. Q. W.	*Sch.	1	2	†101	457	429	191.0	21.1	12.2	1888	Duluth, Minn	do	Coast Transit Co.
201785	K. T. R. F.	St. s.	1	0	Hercules	163	111	93.0	24.8	9.6	1905	Tomkins Cove, N. Y	do	N. Y. and Cuba Mail S. S. Co.
201799	K. T. R. G.	Sch.	1	2	Benjamin M. Wallace.	77	53	82.2	22.3	9.1	1905	Essex, Mass	do	G. I. Keeney.
201808	K. T. R. M.	*Sch.	1	3	Somerset	629	597	200.0	30.2	12.6	1905	Elkton, Md	Baltimore, Md	P. Dougherty Co.
77131	K. T. R. N.	Sch.	1	2	John A. Ericsson	60	57	75.5	20.0	8.4	1894	Essex, Mass	New York, N. Y	Burnet & Keeney.
201823	K. T. R. Q.	St. s.	1	2	JACK TWOHY	171	116	104.0	21.5	11.2	1905	Camden, N. J	Norfolk, Va	Lamberts Point Towboat Co.
201828	K. T. R. W.	*Sch.	2	3	South East	869	835	203.0	35.0	18.0	1905	Jacksonville, Fla	Jacksonville, Fla	A. G. Cummer.
201861	K. T. S. B.	St. s.	1	2	Sea Foam	339	205	127.0	32.0	10.0	1905	Aberdeen, Wash	San Francisco, Cal	Harry Templeman.
201886	K. T. S. D.	*Sch.	2	3	Lewis H. St. John	1,741	1,620	225.4	42.3	23.7	1885	Parrsboro, N. Scotia	New York, N. Y	J. B. King Transportation Co.
201887	K. T. S. F.	*Sch.	1	2	AVONDALE	1,111	1,051	205.5	33.7	17.1	1905	Newburgh, N. Y	do	Del., Lack. and W R. R. Co.
201912	K. T. S. J.	St. s.	2	2	BERWIND	2,589	1,607	288.9	39.3	22.5	1893	Sunderland, Eng	do	John E. Berwind.

† Steel.

Digitized by Google

SEAGOING VESSELS, ARRANGED IN THE ORDER OF SIGNAL LETTERS—Continued.

[Steel vessels in SMALL CAPITALS, iron vessels in *italics*.]

Official No.	Signal letters.	Rig.	Decks.	Masts.	Name of vessel.	Gross tonnage.	Net tonnage.	Length.	Breadth.	Depth.	When built.	Where built.	Home port (where permanent document issues).	Name of managing or principal owner.
								Feet.	*Feet.*	*Feet.*				
201914	K. T. S. M.	St. s.	1	2	Wasp	563	360	170.6	37.3	13.1	1905	Fairhaven, Cal	San Francisco, Cal.	Wasp S. S. Co.
201902	K. T. S. N.	St. s.	1	0	Continental	82	55	84.8	17.6	8.0	1905	Port Jefferson, N. Y.	Bridgeport, Conn.	A. B. Benjamin.
201918	K. T. S. P.	Sch.	1	3	Alice P. Turner	192	166	127.0	30.7	9.8	1905	Sharptown, Md	Crisfield, Md	Wm. H. Knowles.
201920	K. T. S. Q.	St. s.	3	2	CHIPPEWA	2,696	2,155	275.9	40.1	19.5	1905	Philadelphia, Pa	New York, N. Y.	Clyde S. S. Co.
201935	K. T. S. V.	Sch.	1	4	Camilla May Page	688	567	175.9	36.5	14.2	1905	Bath, Me	Bath, Me	James W. Hawley.
201951	K. T. S. W.	Sch.	2	4	Augusta W. Snow	830	671	183.3	36.5	17.1	1905	Brewer, Me	Bangor, Me	E. & I. K. Stetson.
201970	K. T. V. C.	St. s.	3	2	ONONDAGA	2,696	2,155	275.9	40.1	19.5	1905	Philadelphia, Pa	New York, N. Y.	Clyde S. S. Co.
141223	K. T. V. G.	Sch.	1	2	Laurena Clayton	79	75	95.0	24.0	7.0	1892	Cambridge, Md	Crisfield, Md	J. W. Simmons.
202077	K. T. V. P.	Ga. s.	2	2	Anvil	363	276	116.0	24.5	16.5	1905	San Francisco, Cal.	San Francisco, Cal.	John J. Sesnon Co.
202118	K. T. V. R.	Sch.	1	3	Marjorie A. Spencer	421	336	141.7	32.4	11.5	1905	Millbridge, Me	Bangor, Me	E. C. Ryder.
202127	K. T. W. B.	Sch.	1	2	Conqueror	139	104	107.6	25.4	11.4	1905	Essex, Mass	Gloucester, Mass	John Chisholm.
202129	K. T. W. C.	St. s.	1	3	Roosevelt	614	343	182.0	35.5	16.2	1905	Verona, Me	New York, N. Y.	Peary Arctic Club.
202174	K. T. W. F.	St. s.	1	2	WINDBEE	2,440	1,820	290.0	40.1	21.9	1889	West Hartlepool, England.	Bath, Me	New York & Porto Rico S. S. Co.
202224	K. T. W. J.	St. s.	1	2	Daisy Mitchell	612	395	171.0	37.3	13.1	1905	Fairhaven, Cal	San Francisco, Cal.	North Coast S. S. Co.
202235	K. T. W. P.	Sch.	1	3	Helvetia	499	424	157.4	36.2	12.8	1905	Rockland, Me	Rockland, Me	I. L. Snow & Co.
202240	K. T. W. Q.	St. s.	2	2	George Weems	416	250	148.8	26.0	10.2	1874	Baltimore, Md	Baltimore, Md	Baltimore & Carolina S. S. Co.
161879	K. T. W. V.	St. s.	1	3	VASCO	298	160	131.0	22.4	10.3	1893	Newcastle, England	New York, N. Y.	United States & Porto Rico Nav. Co.
202313	K. V. B. G.	*Sch.	1	3	WAVERLY	1,000	950	189.5	35.0	17.8	1905	Port Richmond, N. Y	do	Del., Lack. and W. R. R. Co.
202331	K. V. B. J.	Sch.	1	3	Stillman F. Kelley	685	610	173.5	37.5	14.0	1905	Thomaston, Me	Thomaston, Me	Washburn Bros.
202370	K. V. B. M.	Ga. s.	1	2	Elizabeth Silsbee	153	105	116.6	26.0	11.6	1905	Essex, Mass	Boston, Mass	Atlantic Maritime Co.
202377	K. V. B. N.	Sch.	1	4	Charles Whittemore	693	582	177.9	38.2	14.0	1905	Mystic, Conn	do	E. P. Boggs.
202426	K. V. B. R.	St. s.	1	4	Frances Hyde	739	383	174.0	39.1	12.7	1905	Bath, Me	New York, N. Y.	Benvennue Granite Co.
202430	K. V. B. S.	St. s.	2	1	Robert W. Johnson	204	138	107.0	22.2	7.8	1905	Noank, Conn	Perth Amboy, N. J.	Middlesex Transportation Co.
202471	K. V. C. B.	Sch.	2	4	Theoline	961	850	185.0	38.4	18.4	1905	Belfast, Me	Boston, Mass	F. B. McQuesten.
202489	K. V. C. D.	St. s.	1	2	MONOCACY	617	420	158.0	29.1	17.0	1905	Sparrow Point, Md	Philadelphia, Pa	Reading Co.
202491	K. V. C. F.	St. s.	3	2	BROOKLYN	3,636	2,276	401.0	39.6	21.3	1880	Belfast, Ireland	New York, N. Y.	Edgar F. Luckenbach.
202500	K. V. C. G.	Sch.	1	4	Ruth Cobb	620	530	182.6	37.2	13.6	1905	Rockland, Me	do	M. V. B. Brewster.
202511	K. V. C. H.	Sch.	1	4	Clara Davis	680	544	178.8	38.6	13.6	1905	Mystic, Conn	Fall River, Mass	C. A. Davis.
202525	K. V. C. J.	Sch.	1	2	Rose Dorothea	147	108	108.7	24.6	12.0	1905	Essex, Mass	Provincetown, Mass	Marion A. Perry.
202562	K. V. C. N.	Sch.	1	4	Tifton	594	476	173.0	36.2	13.8	1905	Mystic, Conn	Boston, Mass	Daniel S. Emery.
202560	K. V. C. P.	St. s.	1	2	Johan Poulsen	650	423	179.1	39.1	13.5	1905	Everett, Wash	San Francisco, Cal.	Johan Poulsen Co.
202576	K. V. C. Q.	*Sch.	1	2	Manatawny	721	623	177.0	35.0	14.2	1905	Noank, Conn	Philadelphia, Pa	Reading Co.
202593	K. V. C. T.	Sch.	1	4	Herbert D. Maxwell	772	640	185.9	38.4	14.0	1905	Bath, Me	Seaford, Del	W. J. Quillin.
202622	K. V. C. W.	Sch.	1	3	Oregon	343	304	139.1	35.2	9.9	1905	Prosper, Oreg	Coos Bay, Oreg	J. L. Kronenberg.
202631	K. V. D. B.	St. s.	1	0	TRANSFER No. 19	270	183	112.0	26.2	14.0	1905	Philadelphia, Pa	New York, N. Y.	New York, New Haven & Hartford R. R. Co.
202634	K. V. D. C.	St. s.	1	0	TRANSFER No. 20	270	183	112.0	26.2	14.0	1905	do	do	Do.
202646	K. V. D. F.	Sch.	2	3	*Elizabeth Dantzler*	424	361	134.0	25.9	15.4	1867	Glasgow, Scotland	Gulfport, Miss	L. N. Dantzler Lumber Co.
202658	K. V. D. G.	Sch.	2	5	Davis Palmer	2,965	2,287	305.4	48.4	27.2	1905	Bath, Me	Boston, Mass	Wm. F. Palmer.
202662	K. V. D. H.	*Sch.	1	2	Tulpehocken	721	623	177.0	35.0	14.2	1905	Noank, Conn	Philadelphia, Pa	Reading Co.
200920	K. V. D. J.	St. s.	2	0	INDIANAPOLIS	765	520	180.0	32.0	18.6	1904	Toledo, Ohio	Seattle, Wash	International S. S. Co.
202680	K. V. D. L.	Sch.	1	3	Joseph P. Cooper	315	288	150.4	28.2	10.2	1905	Sharptown, Md	Crisfield, Md	S. J. Cooper & Son.
202681	K. V. D. M.	St. s.	1	2	Ravalli	998	777	186.2	38.1	14.8	1905	Fairhaven, Cal	New York, N. Y.	Hammond Lumber Co.
202668	K. V. D. N.	St. s.	1	2	SPRAY	283	159	126.6	22.0	12.9	1905	Quincy, Mass	Boston, Mass	Bay State Fishing Co.
202687	K. V. D. P.	St. s.	1	2	J. B. Stetson	837	521	181.0	39.4	13.4	1905	Winslow, Wash	San Francisco, Cal.	Ira J. Harmon.
202699	K. V. D. Q.	Sch.	1	4	Robert P. Murphy	697	572	175.3	37.1	13.5	1905	Bath, Me	Bath, Me	Samuel R. Percy.
202701	K. V. D. R.	*Sch.	1	2	Tamanend	721	623	177.0	35.0	14.2	1905	Noank, Conn	Philadelphia, Pa	Reading Co.
202715	K. V. D. S.	Sch.	1	3	Harrison T. Beacham	299	266	143.0	29.0	9.0	1905	Baltimore, Md	Baltimore, Md	Harrison T. Beacham.
202751	K. V. D. W.	St. s.	1	0	BERNARDSVILLE	181	123	92.7	24.0	11.1	1906	Port Richmond, N. Y	New York, N. Y	Delaware, Lackawanna & Western R. R. Co.
202782	K. V. F. D.	St. s.	2	2	*Hilonian*	2,921	1,819	340.0	37.3	27.2	1880	Middlesboro, Eng	San Francisco, Cal.	Matson Navigation Co.
202783	K. V. F. G.	St. s.	1	0	HUGH L. BOND, jr	212	144	112.0	23.1	11.2	1906	Baltimore, Md	Baltimore, Md	Baltimore & Ohio R. R. Co.
202791	K. V. F. H.	St. s.	1	0	Cristobal Colon	283	192	122.3	28.7	8.0	1906	do	New York, N. Y.	Isle of Pines S. S. Co.
202804	K. V. F. L.	St. s.	2	2	MASSAPEQUA	3,193	2,386	314.6	42.7	26.0	1893	Sunderland, Eng	do	United States & Porto Rico Nav. Co.
202806	K. V. F. M.	St. s.	1	2	Yosemite	827	525	193.0	40.0	15.3	1906	Fairhaven, Cal	San Francisco, Cal.	Yosemite S. S. Co.
202810	K. V. F. P.	*Sch.	1	2	Pocopson	721	623	177.0	35.0	14.2	1906	Noank, Conn	Philadelphia, Pa	Reading Co.
202826	K. V. F. Q.	Sch.	1	4	Judge Pennewill	439	358	155.0	34.5	12.2	1906	Bethel, Del	Seaford, Del	Daniel J. Fooks.
202838	K. V. F. R.	Sch.	1	4	Auburn	633	529	171.4	36.3	13.5	1906	Phippsburg, Me	Boston, Mass	Peter H. Crowell.
202848	K. V. F. S.	Sch.	2	3	Isabel B. Wiley	776	611	160.3	37.3	17.3	1906	Bath, Me	Bath, Me	J. B. Drake & Son.
202856	K. V. F. W.	St. s.	1	0	RIVERSIDE	300	204	118.1	25.0	8.7	1906	Port Richmond, N. Y	New York, N. Y.	Health Department, New York.
3922	K. V. G. C.	Sch.	1	2	Bertha and Pearl	114	77	95.5	24.8	9.8	1902	Gloucester, Mass	Greenport, N. Y.	Charles T. Brooks.
100750	K. V. G. D.	Sch.	1	2	Irene and May	91	62	89.8	22.6	9.0	1901	Essex, Mass	New York, N. Y.	John R. Ericsson.
202864	K. V. G. F.	St. s.	4	2	MERIDA	6,207	3,824	400.0	50.2	17.5	1906	Philadelphia, Pa	do	New York & Cuba Mail S. S. Co.
202929	K. V. G. R.	Sch.	1	2	Norseman	90	53	88.5	22.6	10.4	1906	Essex, Mass	do	Griswold I. Keeney.

Digitized by Google

SEAGOING Vessels, arranged in the Order of Signal Letters—Continued.

[Steel vessels in SMALL CAPITALS, iron vessels in *italics*.]

Official No.	Signal letters.	Rig.	Decks.	Masts.	Name of vessel.	Gross tonnage.	Net tonnage.	Length.	Breadth.	Depth.	When built.	Where built.	Home port (where permanent document issues).	Name of managing or principal owner.
								Feet.	*Feet.*	*Feet.*				
202921	K.V.G.S.	St. s.	1	2	*Pilot*	229	166	136.0	22.8	13.0	1871	Buffalo, N.Y.	Pensacola, Fla.	Pilots' Association.
202939	K.V.G.T.	St. s.	2	2	PEQUONNOCK	2,930	1,986	275.7	45.1	16.7	1906	Chester, Pa	New London, Conn	Consolidated Railway Co.
202845	K.V.G.W.	St. s.	1	2	MANHATTAN	291	134	129.3	24.1	14.0	1906	Philadelphia, Pa	Portland, Me	New England Fish Co.
203001	K.V.H.F.	St. p.	1	2	SOUTH SHORE	874	516	200.0	32.5	11.5	1906	Quincy, Mass.	Boston, Mass	Nantasket Beach Steamboat Co.
203022	K.V.H.P.	St. s.	1	2	Quinault	582	426	169.0	38.0	12.1	1906	Aberdeen, Wash.	San Francisco, Cal.	Quinault S.S. Co.
203028	K.V.H.R.	*Sch.	1	2	MAGNOLIA	681	663	171.0	31.0	15.0	1906	Camden, N.J	Port Arthur, Tex	Texas Co.
203045	K.V.H.T.	St. s.	1	2	Tiverton	557	336	155.0	36.0	12.7	1906	Hoquiam, Wash	San Francisco, Cal.	Tiverton Co.
203088	K.V.J.H.	Sch.	1	2	Corinta	149	149	94.7	27.0	9.2	1906	Tomkins Cove, N.Y.	New York, N.Y.	N. Y. and Cuba Mail S.S. Co.
203089	K.V.J.L.	Sch.	1	3	Sawyer Brothers	347	276	129.6	32.3	10.3	1906	Millbridge, Me	Machias, Me.	P. A. Calor.
203112	K.V.J.P.	St. s.	1	2	ROBERT H. SMITH	227	154	108.0	23.4	11.9	1906	Baltimore, Md.	Baltimore, Md.	American Towing & Lightering Co.
203116	K.V.J.R.	St. s.	4	2	MEXICO	6,207	3,826	400.0	50.2	17.5	1906	Philadelphia, Pa	New York, N.Y.	N. Y. and Cuba Mail S.S. Co.
203122	K.V.J.W.	Sch.	1	3	Fannie Prescott	404	316	142.4	36.0	11.2	1906	Stonington, Conn.	Stonington, Conn.	D. B. Spalding.
203149	K.V.L.C.	Sch.	2	4	John D. Colwell	1,042	946	191.6	39.2	12.1	1906	Rockland, Me	Boston, Mass	Donnell & McKown.
203181	K.V.L.J.	St. s.	1	0	P. R. R. No. 5	186	126	92.0	24.0	11.8	1906	Sparrows Point, Md.	New York, N.Y.	Penna. R. R. Co.
203157	K.V.L.P.	*Sch.	1	2	Annapolis	466	440	180.0	30.0	14.0	1906	Sharptown, Md	Baltimore, Md.	P. Dougherty Co.
203183	K.V.L.Q.	St. s.	1	1	Gosnold	181	99	103.0	24.3	9.4	1906	Noank, Conn	New Bedford, Mass.	New Bedford Towboat Co.
203192	K.V.L.S.	St. s.	1	3	Svea	618	370	174.0	38.2	13.3	1906	Fairhaven, Cal	San Francisco, Cal.	Henry Wilson.
203205	K.V.M.C.	St. s.	1	0	P. R. R. No. 10	186	126	92.0	24.0	11.8	1906	Sparrows Point, Md.	New York, N.Y	Penna. R. R. Co.
203214	K.V.M.D.	Sch.	1	2	Mesina	148	148	94.5	27.0	9.2	1906	Tomkins Cove, N.Y.	do	New York and Cuba Mail S.S. Co.
203224	K.V.M.F.	St. s.	1	0	P. R. R. No. 14	186	126	92.0	24.0	11.8	1906	Sparrows Point, Md.	do	Penna. R. R. Co.
203235	K.V.M.L.	St. s.	1	1	Pliny Fisk	156	106	85.9	27.0	10.6	1906	Tomkins Cove, N.Y.	do	Hudson Companies.
203236	K.V.M.N.	St. s.	1	2	M. E. SCULLY	272	185	124.0	25.0	11.7	1906	Camden, N.J	Perth Amboy, N.J.	John Scully.
203267	K.V.M.T.	St. s.	1	1	*Holm*	503	252	162.0	28.2	10.7	1900	Kinderdijk, Holland	New York, N.Y	U.S. Engineering Co.
203268	K.V.M.W.	St. s.	1	2	*Leviathan*	1,279	640	240.4	40.0	13.4	1904	do	do	Do.
203269	K.V.N.B.	St. s.	1	1	*Nereus*	465	233	159 3	28.0	10.2	1900	do	do	Do.
203270	K.V.N.C.	St. s.	1	1	*Triton*	469	285	159.3	28.0	10.2	1900	do	do	Do.
206304	K.V.N.F.	*Sch.	1	2	Neshaminy	721	623	177.0	35.0	14.2	1906	Noank, Conn	Philadelphia, Pa	Reading Co.
203321	K.V.N.G.	St. bge	1	2	L. B. Shaw	330	205	162.0	23.2	10.5	1906	Wilmington, Del	do	J. W. Paxson Co.
203328	K.V.N.J.	St. s.	1	2	Tamalpais	574	422	165.2	36.0	13.0	1906	Hoquiam, Wash.	San Francisco, Cal.	E. K. Wood Lumber Co.
203337	K.V.N.L.	St. s.	1	0	GENERAL G.M. SORREL.	169	115	92.0	21.5	10.8	1906	Chester, Pa	New York, N.Y.	Ocean S.S. Co.
203366	K.V.N.M.	St. s.	1	0	HAVERSTRAW	234	159	98.0	25.0	12.0	1906	Camden, N.J	do	Cornell Steamboat Co.
203367	K.V.N.P.	St. s.	1	0	MARINER	234	159	98.0	25.0	12.0	1906	do	Galveston, Tex	Suderman & Dolson.
203387	K.V.N.R.	St. s.	1	0	P. J. T. Co. No. 7	197	134	101.1	25.0	12.0	1906	Noank, Conn	New York, N.Y	Port Johnston Towing Co.
203422	K.V.N.S.	St. s.	2	2	RALEIGH	1,185	805	222.5	33.0	21.3	1906	Sparrows Point, Md.	Baltimore, Md	Baltimore Steam Packet Co.
203423	K.V.N.T.	Sch.	2	4	Elisha Atkins	1,259	1,049	202.0	40.9	21.1	1906	Bath, Me	Bath, Me	G. G. Deering Co.
203425	K.V.N.W.	St. s.	3	2	KATAHDIN	2,696	2,155	275.9	40.1	19.5	1906	Philadelphia, Pa	New York, N.Y	Clyde S. S. Co.
107214	K.V.P.B.	Sch.	1	2	Altair	66	56	72.0	21.2	8.0	1896	Pt. Townsend, Wash.	San Francisco, Cal.	Governor of Tutuila.
203447	K.V.P.D.	*Sch.	1	2	Cacoosing	721	623	177.0	35.0	14.2	1906	Noank, Conn	Philadelphia, Pa	Reading Co.
203448	K.V.P.F.	St. s.	1	2	Raymond	689	471	182.4	38.0	13.0	1906	Prosper, Oreg	San Francisco, Cal.	Charles Sudden.
203452	K.V.P.G.	St. s.	1	2	Casco	569	359	160.8	36.4	12.6	1906	Marshfield, Oreg.	do	Swayne & Hoyt.
203469	K.V.P.H.	*Sch.	1	3	NUMBER TWENTY-FOUR.	1,566	1,520	227.0	38.1	19.6	1906	Camden, N.J	Baltimore, Md	Consolidation Coal Co.
203502	K.V.P.J.	St. s.	1	2	Delhi	986	582	227.4	39.2	16.6	1906	Winslow, Wash.	New York, N.Y.	Pacific Coast Co.
203508	K.V.P.M.	St. s.	1	3	Hoquiam	644	440	174.0	38.2	13.3	1906	Fairhaven, Cal	San Francisco, Cal.	Nelson Andrews.
203539	K.V.P.R.	Sch.	1	3	James T. Maxwell, jr.	589	481	165.4	36.1	12.9	1906	Millbridge, Me	New York, N.Y.	Taurus Transportation Co.
203544	K.V.P.S.	*Sch.	1	3	NUMBER TWENTY-SIX.	1,566	1,520	227.0	38.1	19.6	1906	Camden, N.J	Baltimore, Md	Consolidation Coal Co.
203545	K.V.P.T.	*Sch.	1	3	NUMBER TWENTY-FIVE.	1,566	1,520	227.0	38.1	19.6	1906	do	do	Do.
203547	K.V.P.W.	St. s.	1	0	EDMUND MORAN	102	70	72.5	20.1	8.4	1906	Philadelphia, Pa	New York, N.Y.	Moran Towing and Transportation Co.
203534	K.V.Q.B.	St. s.	1	2	Washington	539	367	159.0	35.3	12.4	1906	Seattle Wash	Seattle, Wash	Washington Marine Co.
203577	K.V.Q.C.	Sch.	2	4	Pendleton Sisters	999	879	207.6	38.6	19.8	1906	Belfast, Me	New York, N.Y.	F. S. Pendleton.
203581	K.V.Q.G.	Sch.	1	3	Herbert May	384	318	140.0	33.4	10.4	1906	Phippsburg, Me	Portland, Me	Rufus Deering Co.
203583	K.V.Q.H.	St. s.	1	2	GYPSUM KING	581	331	151.9	29.6	18.2	1906	Pt. Richmond, N.Y.	New York, N.Y,	J. B. King Transportation Co.
203584	K.V.Q.J.	St. s.	1	2	GOVERNOR COBB	2,522	1,556	289.1	54.0	18.0	1906	Chester, Pa	Bath, Me	Eastern S. S. Co.
203594	K.V.Q.N.	St. s.	1	1	NEW YORK CENTRAL No. 5.	410	278	100.4	30.5	11.5	1906	Pt. Richmond, N.Y.	New York, N.Y.	N. Y. C. & H. R. R. R. Co.
203445	K.V.Q.S.	St. s.	1	0	Princess	151	108	107.0	22.2	10.7	1906	Baltimore, Md.	Baltimore, Md	James Clark Co.
203616	K.V.Q.T.	Na. s.	3	4	Northland	2,047	1,568	242.2	44.1	22.0	1906	Rockland, Me	Rockland, Me	Northern Maine Power Packet Co.
203602	K.V.Q.W.	St. s.	1	2	Jim Butler	642	343	180.0	38.0	12.6	1906	Aberdeen, Wash.	San Francisco, Cal.	Oliver J. Olson.

Digitized by Google

SEAGOING VESSELS, ARRANGED IN THE ORDER OF SIGNAL LETTERS—Continued.

[Steel vessels in SMALL CAPITALS, iron vessels in *italics*.]

Official No.	Signal letters.	Rig.	Decks.	Masts.	Name of vessel.	Gross tonnage.	Net tonnage.	Length.	Breadth.	Depth.	When built.	Where built.	Home port (where permanent document issues).	Name of managing or principal owner.
								Feet.	*Feet.*	*Feet.*				
203621	K. V. R. C.	St. s.	2	2	SATILLA	2,667	2,044	300.0	41.0	25.8	1906	Quincy, Mass	Brunswick, Ga	Brunswick S. S. Co.
203629	K. V. R. D.	St. s.	2	3	W. S. PORTER	4,901	3,524	385.0	49.7	28.9	1906	Newport News, Va	San Francisco, Cal	Associated Oil Co.
203637	K. V. R. G.	St. s.	1	2	WATUPPA	190	129	105.0	22.6	11.8	1906	Pt. Richmond, N. Y.	Fall River, Mass	Staples Coal Co.
203647	K. V. R. H.	St. s.	1	2	Comfort	180	122	96.4	30.4	9.7	1906	Tottenville, N. Y	New York, N. Y	Export Lighterage Co.
203681	K. V. R. L.	St. s.	3	2	MOMUS	6,878	4,326	410.0	53.2	25.6	1906	Philadelphia, Pa	do	Southern Pacific Co.
203687	K. V. R. N.	*Sch.	1	2	John T. Donohue	630	590	199.0	32.1	11.7	1906	Elkton, Md	Norfolk, Va	Wm. L. Taylor.
107228	K. V. R. S.	St. s.	1	2	ARAGON	1,450	1,072	247.7	42.6	14.8	1896	Wyandotte, Mich	New York, N. Y	Atlantic Coast Lumber Corporation.
203715	K. V. R. T.	Sch.	3	6	Alice M. Lawrence	3,132	2,230	305.1	48.2	22.6	1906	Bath, Me	Portland, Me	E. W. Clark.
127440	K. V. R. W.	St. s.	2	0	Chippewa	996	677	200.0	34.4	19.8	1900	Toledo, Ohio	Marquette, Mich	Arnold Transit Co.
100730	K. V. S. B.	St. s.	2	0	Iroquois	1,169	795	214.0	34.4	21.2	1901	do	do	Do.
161078	K. V. S. C.	St. s.	1	3	Katahdin	1,380	1,103	239.1	38.0	14.0	1895	West Bay City, Mich.	New York, N. Y	Atlantic Coast Lumber Corporation.
200151	K. V. S. D.	St. s.	1	2	Melville Dollar	1,244	921	220.0	39.3	13.7	1903	St. Clair, Mich	San Francisco, Cal	M. S. Dollar S. S. Co.
208747	K. V. S. F.	Sch.	1	2	Daisy Freeman	615	615	173.5	38.6	13.3	1906	Fairhaven, Cal	do	Daisy Freeman S. S. Co.
203766	K. V. S. J.	St. s.	1	0	POCOMOKE	293	199	125.0	25.0	12.6	1906	Camden, N. J	Camden, N. J	John H. Dialogue & Son.
203770	K. V. S. L.	St. s.	2	2	OGEECHEE	2,667	2,039	300.0	41.0	25.8	1906	Quincy, Mass	Brunswick, Ga	Brunswick S. S. Co.
203772	K. V. S. M.	St. s.	1	1	Knickerbocker	310	192	130.0	32.9	10.0	1906	Noank, Conn	New York, N. Y	New York & Hastings Steamboat Co.
203775	K. V. S. P.	St. s.	1	1	Manzanillo	178	121	88.7	28.3	9.7	1906	Tomkins Cove, N. Y.	do	Thomas J. Owen & Co.
111443	K. V. S. Q.	St. s.	1	0	RADIANT	81	55	74.0	18.0	9.0	1903	Philadelphia, Pa	Baltimore, Md	Standard Oil Co.
203782	K. V. S. R.	St. s.	1	0	INDUSTRY	163	111	87.0	23.6	12.0	1906	Pt. Richmond, N. Y.	New York, N. Y	Havemeyer & Elder.
203791	K. V. S. T.	St. s.	4	2	HAVANA	6,391	3,963	413.0	50.2	17.5	1907	Philadelphia, Pa	do	New York and Cuba Mail S. S. Co.
203795	K. V. S. W.	St. s.	3	2	TUSCAN	2,415	1,642	275.5	42.1	18.0	1907	Sparrow Point, Md	Boston, Mass	Boston and Philadelphia S. S. Co.
203805	K. V. T. B.	St. s.	1	2	WYOMING	398	270	140.0	26.8	15.5	1906	Port Richmond, N. Y.	Perth Amboy, N. J	Lehigh Valley Transportation Co.
203808	K. V. T. C.	St. s.	2	2	Flaurence Ward	266	152	105.9	24.4	14.2	1907	Fairhaven, Cal	New York, N. Y	Pacific Commercial Cable Co.
203811	K. V. T. D.	St. s.	2	2	DELAWARE	1,907	1,382	250.5	40.0	25.0	1907	Wilmington, Del	do	Clyde S. S. Co.
203813	K. V. T. F.	St. s.	4	2	PRESIDENT	5,218	2,393	391.0	48.0	19.7	1907	Camden, N. J	do	Pacific Coast Co.
203820	K. V. T. G.	Sch.	1	4	Jacksonville	620	547	179.4	36.2	13.8	1906	Jacksonville, Fla	Jacksonville, Fla	Arthur G. Cummer.
203826	K. V. T. H.	St. s.	1	2	SALUTATION	184	125	107.5	22.5	11.0	1907	Camden, N. J	Philadelphia, Pa	Bernard Tucker.
203825	K. V. T. L.	St. s.	1	2	*Grant*	327	180	149.0	25.0	10.6	1871	Wilmington, Del	Seattle, Wash	A. A. Cragin.
203846	K. V. T. M.	St. s.	1	0	EL CHICO	152	108	81.5	21.2	12.6	1907	do	New York, N. Y	Southern Pacific Co.
203847	K. V. T. N.	St. s.	1	0	EL TORO	265	180	106.5	24.0	14.6	1907	do	do	Do.
81871	K. V. T. Q.	St. s.	1	2	WINNEBAGO	1,091	786	200.0	39.3	13.7	1903	St. Clair, Mich	San Francisco, Cal	Coast Shipping Co.
203856	K. V. T. R.	St. s.	2	2	OSSABAW	2,667	2,043	300.0	41.0	25.8	1907	Quincy, Mass	Brunswick, Ga	Brunswick S. S. Co.
203859	K. V. T. S.	St. s.	1	2	Helene	672	307	172.1	38.0	13.2	1906	Hoquiam, Wash	San Francisco, Cal	E. T. Kruse.
203860	K. V. T. W.	St. s.	1	2	Helen M. Field	321	218	133.8	28.3	12.8	1904	Essex, Mass	New York, N. Y	John Arbuckle.
203890	K. V. W. C.	St. s.	1	2	R. D. Inman	717	670	186.5	39.0	14.0	1907	Marshfield, Oreg	San Francisco, Cal	H. Levinson.
203894	K. V. W. D.	St. s.	1	2	Temple E. Dorr	720	453	176.4	38.0	12.3	1907	Hoquiam, Wash	do	Pacific Lumber Co.
203906	K. V. W. F.	St. s.	2	3	*Success*	2,793	1,744	310.0	40.0	29.6	1881	Sunderland, England.	New York N. Y	Merritt & Chapman Derrick and Wrecking Co.
203923	K. V. W. H.	St. s.	2	2	SUN	4,836	3,501	382.0	49.9	29.0	1907	Newport News, Va	Philadelphia, Pa	Sun Co.
203925	K. V. W. J.	St. s.	2	2	PAWNEE	1,907	1,382	250.5	40.0	25.0	1907	Wilmington, Del	New York, N. Y	Clyde S. S. Co.
203928	K. V. W. L.	St. s.	1	2	Wellesley	703	665	186.3	38.0	13.8	1907	Prosper, Oreg	San Francisco, Cal	W. G. Tibbitts.
203936	K. V. W. N.	St. s.	1	2	IRVINGTON	398	270	140.0	26.8	15.5	1907	Port Richmond, N. Y.	Perth Amboy, N. J	Lehigh Valley Transportation Co.
203953	K. V. W. P.	St. s.	2	2	OCMULGEE	2,667	2,042	300.0	41.0	25.8	1907	Quincy, Mass	Brunswick, Ga	Brunswick S. S. Co.
203965	K. V. W. Q.	St. s.	2	2	*Marie*	2,564	1,615	282.4	38.7	25.7	1886	Sunderland, England.	New York, N. Y	Merritt & Chapman Derrick and Wrecking Co.
203969	K. V. W. T.	St. s.	1	2	MACHIGONNE	425	289	136.5	29.0	9.6	1907	Philadelphia, Pa	Portland, Me	Harpswell Steamboat Co.
203971	K. W. B. C.	St. s.	4	2	MEXICAN	8,579	5,598	472.3	57.2	32.3	1907	San Francisco, Cal	New York, N. Y	American - Hawaiian S. S. Co.
203972	K. W. B. D.	St. s.	3	0	COLUMBIA	2,582	1,673	269.0	46.0	14.8	1907	Camden, N. J	Baltimore, Md	Chesapeake S. S. Co.
203988	K. W. B. H.	St. s.	2	2	RELIEF	828	563	184.6	30.2	20.6	1907	Wilmington, Del	New York, N. Y	Merritt & Chapman Derrick and Wrecking Co.
203899	K. W. B. L.	St. s.	1	0	Pejepscot	142	79	102.0	24.2	12.3	1907	South Portland, Me.	Bath, Me	Sagadahoc Towing Co.
204012	K. W. B. M.	St. s.	2	0	MASSACHUSETTS	4,029	1,724	375.0	54.2	31.6	1907	Philadelphia, Pa	New London, Conn.	New England Navigation Co.
204018	K. W. B. N.	St. s.	3	2	ANTILLES	6,878	4,326	410.0	53.2	25.6	1907	do	New York, N. Y	Southern Pacific Co.
204026	K. W. B. P.	St. s.	1	0	PACKERTON	430	292	100.2	30.4	11.4	1907	Port Richmond, N. Y.	do	Lehigh Valley Transportation Co.
204036	K. W. B. Q.	Sch.	1	4	Albert W. Robinson	498	423	163.0	34.7	12.0	1907	Sharptown, Md	Crisfield, Md	E. G. Bennett
204047	K. W. B. R.	St. s.	1	2	YALE	3,731	2,312	376.0	61.3	20.2	1906	Chester, Pa	Bath, Me	Metropolitan S. S. Co.
204087	K. W. C. G.	St. s.	1	2	CAMDEN	2,153	1,143	320.5	40.0	16.1	1907	Bath, Me	do	Bath Iron Works, Ltd.
204088	K. W. C. H.	*Sch.	1	2	S. T. Co. No. 2	526	430	148.5	36.0	12.2	1907	do	do	Sagadahoc Towing Co.
204110	K. W. C. L.	St. s.	1	2	Daniel Kern	450	250	152.0	26.0	11.5	1879	Baltimore, Md	Portland, Oreg	Columbia Contract Co.
204092	K. W. C. M.	St. s.	1	2	J. Marhoffer	608	334	174.1	37.6	11.8	1907	Aberdeen, Wash	San Francisco, Cal	Olson & Mahony.

Digitized by Google

SEAGOING VESSELS, ARRANGED IN THE ORDER OF SIGNAL LETTERS—Continued.

[Steel vessels in SMALL CAPITALS, iron vessels in *italics*.]

Official No.	Signal letters.	Rig.	Decks.	Masts.	Name of vessel.	Gross tonnage.	Net tonnage.	Length.	Breadth.	Depth.	When built.	Where built.	Home port (where permanent document issues).	Name of managing or principal owner.
								Feet.	*Feet.*	*Feet.*				
204125	K.W.C.N.	Sch.	3	5	Fannie Palmer	2,233	1,726	263.7	45.0	21.3	1907	Bath, Me	Boston, Mass	William F. Palmer.
204138	K.W.C.P.	Sch.	1	3	Antoinett	299	245	132.5	33.3	8.9	1907	Phippsburg, Me	Portland, Me	Rufus Deering Co.
204160	K.W.D.B.	St.s.	4	2	SARATOGA	6,391	3,963	413.0	50.2	17.5	1907	Philadelphia, Pa	New York, N. Y	New York and Cuba Mail S. S. Co.
204179	K.W.D.F.	St.s.	1	2	E. G. REYNOLDS	192	131	106.0	23.5	12.0	1907	Camden, N. J	Philadelphia, Pa	E. G. Reynolds.
204193	K.W.D.H.	St.s.	1	2	GENERAL HUBBARD	412	280	130.0	27.5	15.9	1907	Philadelphia, Pa	New York, N. Y	Hammond Lumber Co.
204200	K.W.D.L.	St.s.	2	0	NEW HAVEN	2,980	1,986	275.7	45.1	16.7	1907	Chester, Pa	New London, Conn.	New England Navigation Co.
204224	K.W.D.M.	*Sch.	1	2	Smyrna	741	626	181.3	35.1	14.2	1907	Bath, Me	New York, N. Y	New York, Ontario & Western Rwy. Co.
204233	K.W.D.N.	St.s.	1	0	BOOTHBAY	405	275	126.6	33.0	10.0	1907	Philadelphia, Pa	Bath, Me	Eastern S. S. Co.
204242	K.W.D.P.	St.s.	2	0	MARYLAND	1,869	827	249 5	40.1	14.1	1907	Sparrow Point, Md	Baltimore, Md	Maryland Steel Co.
204256	K.W.D.R.	St.s.	3	2	CREOLE	6,387	4,111	407 0	53 0	26 7	1907	Quincy, Mass	New York, N. Y	Southern Pacific Co.
204263	K.W.D.S.	Sch.	1	2	Clintonia	147	105	109.0	25.1	11.9	1907	Gloucester, Mass	Gloucester, Mass	Orlando Merchant.
204264	K.W.D.T.	St.s.	2	0	BUNKER HILL	4,029	1,724	375.0	52.2	31.6	1907	Philadelphia, Pa	New London, Conn.	New England Navigation Co.
204267	K.W.F.B.	St.s.	1	0	ARIOSA	262	178	108.0	25.0	12.2	1907	Camden, N. J	New York, N. Y	Du Bois Bros.

SIGNAL LETTERS AWARDED FROM JULY 1 TO AUGUST 8, 1907.

204276	K.W.F.D.	St.s.	1	2	Daisy	621	609	180.0	39.2	13.4	1907	Fair Harbor, Oreg	San Francisco, Cal	S. S. Freeman.
204277	K.W.F.G.	St.s.	1	2	William H. Murphy	681	681	190.8	39.6	12.6	1907	Hoquiam, Wash	do	Pacific Lumber Co.
204278	K.W.F.H.	Sch.	1	3	Yellowstone	747	747	186.6	38.2	13.6	1907	Fairhaven, Cal	do	Charles R. McCormick & Co.
204294	K.W.F.L.	St.s.	1	2	GWALIA	415	282	130.0	27.5	15.9	1907	Philadelphia, Pa	Boston, Mass	Baltimore and Boston Barge Co.
204309	K.W.F.M.	Sch.	1	3	Wawenock	325	258	135.9	34.3	9.8	1907	Rockland, Me	Rockland, Me	I. L. Snow & Co.
204314	K.W.F.N.	St.s.	4	2	GOVERNOR	5,250	2,401	391.9	48.2	19.7	1907	Camden, N. J	New York, N. Y	Pacific Coast S. S. Co.
204328	K.W.F.T.	St.s.	1	2	Bandon	625	592	172.8	39.7	11.0	1907	North Bend, Oreg	San Francisco, Cal	A. F. Easterbrook.
204105	K.W.F.V.	St.s.	1	0	McAllister Bros	119	81	83.0	22.2	10.0	1907	Noank, Conn	New York, N. Y	McAllister Bros.
204360	K.W.G.B.	St.s.	1	2	LIZZIE D	122	83	77.8	21.0	10.5	1907	Philadelphia, Pa	Philadelphia, Pa	J. W. Paxson Co.
204365	K.W.G.C.	*Sch.	1	3	Macungie	956	869	193.2	35.0	17.6	1907	Noank, Conn	do	Reading Co.
204372	K.W.G.D.	St.s.	1	2	HARVARD	3,737	2,317	376.0	61.0	20.0	1906	Chester, Pa	Bath, Me	Metropolitan S. S. Co.
204384	K.W.G.F.	St.s.	1	0	PATCHOGUE	190	129	90.5	24.5	11.6	1907	Camden, N. J	Camden, N. J	John H. Dialogue.
117141	K.W.G.H.	St.s.	1	0	Sea King	124	84	95.6	21.8	10.4	1902	Baltimore, Md	Wilmington, N. C	Edgar D. Williams.

Digitized by Google

A LIST OF YACHTS, ARRANGED IN THE ORDER OF SIGNAL LETTERS.

[Steel vessels in SMALL CAPITALS, iron vessels in *italics*.]

ABBREVIATIONS: *Schooner*, sch.; *yawl*, ywl.; *sloop*, slp.; *steamer*, *screw*, st. s.; *gasoline*, *screw*, ga. s.; *electric*, *screw*, el. s.; *naphtha*, *screw*, na. s.

Official No.	Signal letters.	Rig.	Decks.	Masts.	Name of yacht.	Gross tonnage.	Net tonnage.	Length.	Breadth.	Depth.	When built.	Where built.	Home port (where permanent document issues).	Name of owner.
								Feet.	*Feet.*	*Feet.*				
6908	H. C. N. B.	St. s.	1	0	Sentinel	28	22	61.6	13.2	5.1	1876	Poughkeepsie, N. Y.	New York, N. Y.	Seamen's Church Institute.
20147	H. P. T. W.	St. s.	1	2	Palmer	124	107	100.0	23.0	10.9	1865	Philadelphia, Pa	New York, N. Y.	Frank K. Sturges.
22669	H. Q. S. R.	Sch.	1	2	Lotus	27	26	56.0	16.9	5.6	1867	Bristol, R. I	New London, Conn.	R. R. Morgan.
76142	H. Q. S. T.	Ga. s.	1	1	Aurora	16	15	40.6	14.6	5.0	1867	New London, Conn.	Washington, D. C	W. B. Thompson.
26129	H. S. J. R.	Sch.	1	2	Clarina	171	171	87.9	24.4	8.6	1861	Searsport, Me	Boston, Mass	C. B. S. Hanks.
100214	J. S. V. T.	Ga. s.	1	2	Onward	126	115	105.5	25.3	11.2	1878	Brooklyn, N. Y	New York, N. Y.	Lizzie H. Holme.
110851	J. T. C. K.	St. s.	1	2	Rival	91	62	94.4	17.0	8.2	1878	do	do	L. S. Beal.
130194	J. V. G. F.	Ga. s.	1	2	Alsacienne	154	146	116.0	25.0	11.5	1881	do	Bridgeport, Conn	Archibald McNeil.
91425	J. V. N. W.	Sch.	1	2	Thelma	26	25	49.5	18.0	5.8	1881	Noank, Conn	Boston, Mass	George Upton.
91428	J. W. B. C.	Sch.	1	2	Montauk	92	87	92.6	25.4	9.0	1882	Brooklyn, N. Y	New York, N. Y.	Oscar F. Balston.
155054	J. W. C. B.	St. s.	1	2	Evelyn	110	75	133.3	17.3	8.4	1882	Bristol, R. I	do	John R. Hegeman.
115840	J. W. C. D.	St. s.	1	2	Siesta	102	65	99.3	17.0	9.0	1882	do	do	Central Trust Co.
91454	J. W. F. M.	Slp.	1	1	Mystery	37	35	59.5	18.3	6.7	1882	Islip, N. Y	Ellsworth, Me	Hannibal E. Hamlin.
135030	K. B. D. S.	Sch.	1	2	Estelle	63	59	80.0	22.9	6.8	1874	So. Norwalk, Conn.	Wilmington, Del	Delaware Yacht Club.
25689	K. B. N. C.	Sch.	1	2	Viking	100	95	92.0	23.4	8.6	1872	New York, N. Y.	Greenport, N. Y.	James D. Smith.
25254	K. B. N. D.	St. s.	1	2	*Oneida*	141	71	125.6	20.6	10.0	1883	Chester, Pa	New York, N. Y.	E. C. Benedict.
80828	K. C. D. V.	Sch.	1	2	Water Witch	71	67	79.6	22.3	9.0	1881	Mystic, Conn	do	David Banks.
135690	K. C. D. W.	Ywl.	1	2	Espirito	19	18	40.0	16.0	5.4	1883	New Rochelle, N. Y.	do	Frank B. Cleland.
5915	K. C. F. H.	Sch.	1	2	Columbia	106	106	99.5	25.7	8.3	1871	Chester, Pa	Philadelphia, Pa	Jos. de F. Junkin.
12667	K. C. F. M.	Sch.	1	2	Wave Crest	63	60	84.3	23.0	7.0	1864	Philadelphia, Pa	Cape Vincent, N. Y.	Geo. W. Davis.
150073	K. C. F. T.	Sch.	1	2	Peerless	88	86	66.0	19.0	5.9	1876	Brooklyn, N. Y	New York, N. Y	Charles E. Simmons.
145221	K. C. F. W.	St. s.	1	2	Marion	39	25	86.6	17.0	5.6	1880	Greenpoint, N. Y	do	Hugh J. Chisholm.
140116	K. C. G. B.	Slp.	1	1	Dare	30	28	58.9	17.2	5.5	1875	Bristol, R. I	do	Henry G. Weil.
150120	K. C. G. F.	St. s.	1	2	Loando	42	27	88.4	16.9	5.2	1877	Greenpoint, N. Y	do	James G. Jennings.
80179	K. C. G. H.	Sch.	1	2	Wanderer	97	92	105.3	23.6	8.4	1871	Brooklyn, N. Y	Rockland, Me	Edward E. Davis.
150262	K. C. G. M.	St. s.	1	0	Aida	37	18	89.0	12.9	5.8	1882	Bristol, R. I	Cape Vincent, N. Y.	Louis Derian.
80823	K. C. G. T.	Ga. s.	1	1	Wenona	22	20	43.1	16.6	5.9	1881	Brooklyn, N. Y	New York, N. Y.	Ernest Accini.
161521	K. C. H. B.	St. s.	1	2	Viking	171	116	125.6	20.6	10.0	1883	Chester, Pa	Greenport, N. Y.	Jarvis B. Edson.
91592	K. C. H. J.	Ga. s.	1	2	Magnolia	91	45	92.4	17.6	9.2	1883	Bristol, R. I	do	Henry Belknap.
145366	K. C. H. L.	Ywl.	1	1	Thistle	32	31	58.3	17.3	6.9	1884	Greenport, N. Y.	New York, N. Y	Clendenin Eckert.
91664	K. C. J. D.	St. s.	1	2	Cosette	42	21	80.0	12.8	7.8	1884	Bristol, R. I	Boston, Mass	George H. Kimball.
120878	K. C. J. F.	Sch.	1	2	Frolic	26	25	48.5	15.5	7.0	1879	Islip, N. Y	Providence, R. I	Abraham Hassel.
10902	K. C. J. L.	Slp.	1	1	Gracie	56	53	69.6	21.8	7.2	1868	Nyack, N. Y	New York, N. Y	John K. Erskine.
145867	K. C. J. S.	Sch.	1	2	Undercliff	50	47	76.9	19.0	9.1	1884	Boston, Mass	Marblehead, Mass	King Upton.
130220	K. C. L. F.	St. s.	1	0	Nereid	36	19	76.6	13.0	6.0	1882	Bristol, R. I	Washington, D. C	O. G. Staples.
140700	K. C M. H.	St. s.	1	2	Lagonda	120	80	126.0	19.5	10.0	1884	South Brooklyn, N. Y	Chicago, Ill	Lucius G. Fisher.
110354	K. C. M. L.	Slp.	1	1	Regina	26	24	45.5	16.5	5.3	1876	Keyport, N. J	Hartford, Conn	William L. Hatch.
135772	K. C. M. N.	St. s.	1	2	*Electra*	316	215	173.0	23.0	12.6	1884	Wilmington, Del	Newport, R. I	Elbridge T. Gerry.
85738	K. C. N. D.	Sch.	1	2	Gitana	98	93	102.0	20.5	11.2	1882	Boston, Mass	New York, N. Y.	Arbuckle Deep Sea Hotel Co.
130806	K. C. P. S.	St. s.	2	3	NOURMAHAL	768	522	235.0	29.0	18.5	1884	Wilmington, Del	do	John Jacob Astor.
195830	K. C. T. M.	Sch.	1	2	Hesper	98	93	92.0	22.0	12.0	1884	Chelsea, Mass	Boston, Mass	Andrew C. Wheelwright.
150833	K. C. V. P.	Sch.	1	2	Priscilla	36	34	55.6	17.3	7.9	1884	Kennebunk Pt., Me.	Philadelphia, Pa	F. R. Hoisington.
105463	K. C. V. R.	Sch.	1	2	Agnes	30	28	56.5	17.8	6.2	1871	New York, N. Y.	New Haven, Conn	Charles S. Hamilton.
125811	K. D. C. G.	Sch.	1	2	Bohemian	22	21	45.3	15.2	6.9	1880	Boston, Mass	Boston, Mass	Charles M. Bruce.
161540	K. D. C. N.	Ga. s.	1	2	Carrie B	27	23	51.9	14.0	6.2	1882	Yarmouth, Me	do	Robert M. Barnard.
81075	K. D. C. Q.	St. s.	1	2	WANDA	111	55	128.5	18.0	10.8	1885	Greenpoint, N. Y.	Philadelphia, Pa	G. Loring Wilson.
120625	K. D. F. J.	Sch.	1	2	Isolde	29	28	47.5	16.8	6.5	1885	Thomaston, Me	Baltimore, Md	Walter Ancker.
140768	K. D. G. M.	St. s.	1	2	Lucile	41	24	84.6	11.5	7.9	1885	Bristol, R. I	New York, N. Y.	Franklin Haines.
125823	K. D. G. T.	Ga. s.	1	2	Crusader	71	71	83.2	21.5	8.5	1880	Brooklyn, N. Y.	Philadelphia, Pa	Robert J. W. Koons.
150353	K. D. H. P.	Sch.	1	2	*Priscilla*	75	71	85.7	22.6	8.8	1885	Wilmington, Del	Cleveland, Ohio	G. H. Worthington.
130348	K. D. H. S.	Ga. s.	1	1	Nepenthe	18	17	40.3	15.0	5.4	1869	Bristol, R. I	Baltimore, Md	John Hiltz.
126346	K. D. J. B.	Sch.	1	2	Coronet	160	152	118.7	27.0	11.7	1885	Brooklyn, N. Y.	Portland, Me	Kingdom Yacht Club.

Digitized by Google

A List of YACHTS, arranged in the Order of Signal Letters—Continued.

[Steel vessels in SMALL CAPITALS, iron vessels in *italics*.]

Official No.	Signal letters.	Rig.	Decks.	Masts.	Name of yacht.	Gross tonnage.	Net tonnage.	Length.	Breadth.	Depth.	When built.	Where built.	Home port (where permanent document issues).	Name of owner.
								Feet.	*Feet.*	*Feet.*				
106415	K. D. J. M.	Sch.	1	2	Atlantic	84	80	83.0	23.0	9.5	1886	Brooklyn, N. Y	N w York, N. Y	Charles Rector.
110699	K. D. J. P.	St. s.	1	2	Illini	159	111	137.7	20.5	8.5	1886	do	St. Louis, Mo	Edward Field Goltra.
150371	K. D. J. T.	St. s.	2	2	*Peerless*	227	113	146.7	22.0	11.9	1886	Philadelphia, Pa	New York, N. Y	C. W. Harkness.
106418	K. D. J. W.	Sch.	1	2	Avalon	40	38	58.2	20.7	6.0	1886	Islip, N. Y	do	Francis L. Leland.
157180	K. D. N. B.	St. s.	1	2	Nylked	68	49	82.8	15.0	6.4	1886	New York, N. Y	do	Benjamin F. DeKlyn.
76658	K. D. N. T.	Sch.	1	2	IROQUOIS	92	88	88.0	21.0	11.0	1886	Wilmington, Del	Philadelphia, Pa	J. G. Neafie Whitaker.
157145	K. D. P. M.	Ga. s.	1	1	Daphne	22	21	46.0	16.5	6.3	1885	Brooklyn, N. Y	New York, N. Y	Lorren Wilcox.
100086	K. D. Q. P.	St. s.	1	2	Mermaid	184	92	120.1	23.5	10.5	1873	New Brunswick, N. J	Philadelphia, Pa	George W. Bellevou.
126272	K. D. Q. S.	Sch.	1	2	Carlotta	43	41	67.0	16.5	9.0	1885	Greenpoint, N. Y	New York, N. Y	John D. Baumann.
116151	K. D. R. L.	Sch.	1	2	Shamrock	50	47	73.0	20.1	7.8	1887	Brooklyn, N. Y	do	Frederick Thompson.
130376	K. D. R. S.	St. s.	1	0	Nomad	28	19	66.9	13.3	5.0	1887	New York, N. Y	do	Ernestus Gulick.
95916	K. D. S. L.	Sch.	1	2	Harbinger	45	43	67.8	19.3	7.9	1884	South Boston, Mass.	Rochester, N. Y	Julius R. White.
130371	K. D. S. Q.	St. s.	1	2	Now Then	25	12	78.4	10.1	6.3	1887	Bristol, R. I	New York, N. Y	E. F. Luckenbach.
106510	K. D. S. W.	St. s.	1	0	Augusta	38	19	78.4	11.4	7.4	1887	do	Bristol, R. I	John B. Herreshoff.
155144	K. D. T. N.	St. s.	1	2	Orrmoore	22	14	61.0	10.8	4.6	1887	Brooklyn, N. Y	New York, N. Y	A. E. Orr.
105788	K. D. T. P.	Ga. s.	1	1	Kelpie	17	16	40.5	15.4	5.1	1876	do	do	C. M. Prankard.
81155	K. D. T. Q.	St. s.	1	0	Wampanoag	28	14	56.1	12.0	8.2	1887	do	Boston, Mass	Everett W. Burdell.
130380	K. D. V. B.	St. s.	1	2	TECH	141	78	115.4	20.0	9.0	1887	Marcushook, Pa	Wilmington, Del	T. C. DuPont.
116170	K. D. V. P.	St. s.	1	2	SUSQUEHANNA	233	116	158.5	22.0	11.4	1887	Wilmington, Del	New York, N. Y	W. J. White.
135504	K. D. W. N.	Slp.	1	1	Eclipse	25	23	48.8	16.7	5.9	1881	Pt. Washington, N. Y	Norfolk, Va	Benj. F. Mitchell.
15346	K. D. W. R.	Ga. s.	1	2	Leona	20	19	46.0	15.3	4.8	1867	Newport, R. I	Baltimore, Md	J. A. Smyser.
116209	K. F. D. N.	St. s.	1	2	Say When	87	43	122.4	14.1	9.4	1888	Bristol, R. I	New York, N. Y	Edward S. Steindler.
116211	K. F. D. P.	St. s.	1	3	Sagamore	322	173	164.4	26.2	13.2	1888	Bath, Me	do	Wm. Howard Barnard.
145245	K. F. D. V.	Sch.	1	2	Tioga	24	23	52.7	15.8	6.0	1881	Salem, Mass	do	Alfred P. Dennis.
92001	K. F. G. B.	Sch.	1	2	Marguerite	76	65	86.7	20.2	10.7	1888	Boston, Mass	do	Thomas E. Stillman.
116216	K. F. G. C.	Sch.	1	2	*Sea Fox*	101	96	96.5	23.9	12.0	1888	Wilmington, Del	do	Dallas B. Pratt.
3401	K. F. G. H.	St. s.	1	0	Bo Peep	27	19	62.5	12.0	5.7	1888	City Island, N. Y	do	E. H. Townsend.
116220	K. F. G. L.	St. s.	1	2	Starling	109	54	108.9	20.5	11.5	1888	East Boston, Mass	Boston, Mass	Electric Boat Co.
130408	K. F. G. M.	St. s.	1	2	Allegheny	127	67	112.2	18.1	10.7	1888	Brooklyn, N. Y	New York, N. Y	William A. Jamison.
92018	K. F. G. P.	Ga. s.	1	1	Mascotte	22	15	51.8	15.0	4.4	1884	Roslyn, N. Y	Baltimore, Md	John Gluckstein, jr.
116228	K. F. H. D.	St. s.	1	2	Seneca	157	78	136.6	19.0	11.5	1888	Boston, Mass	Pittsburg, Pa	Theo. R. Hostetter.
185992	K. G. D. R.	Slp.	1	1	Eleanor	27	26	47.2	17.0	7.1	1888	Greenpoint, N. Y	New York, N. Y	Alexander McConnell.
116252	K. G. D. T.	Sch.	1	2	Sachem	81	77	88.5	23.5	9.2	1886	South Boston, Mass.	do	Frederick T. Adams.
126351	K. G. D. V.	Slp.	1	1	Cinderella	28	27	55.3	16.5	7.0	1886	Pottery Beach, N. Y.	Rochester, N. Y	F. C. Woodworth.
14478	K. G. H. M.	Sch.	1	2	KATRINA	62	59	73.0	20.1	10.3	1888	City Island, N. Y	New York, N. Y	James B. Ford.
126465	K. G. J. C.	St. p.	1	2	COMFORT	86	55	102.1	23.5	6.7	1887	Baltimore, Md	Baltimore, Md	Bartlett, Hayward & Co.
136046	K. G. J. H.	St. s.	1	2	ELFRIDA	122	68	108.6	18.1	11.5	1889	Wilmington, Del	Burlington, Vt	Wm. Seward Webb.
141002	K. G. J. V.	Sch.	1	3	Lilian Woodruff	443	419	133.2	30.2	11.0	1889	Boothbay, Me	Boston, Mass	C. H. W. Foster.
86055	K. G. L. R.	Ga. s.	1	1	Gorilla	20	19	45.9	14.5	7.8	1889	Brooklyn, N. Y	Marblehead, Mass	Daniel C. Roberts.
106635	K. G. L. S.	St. s.	1	2	Crescent	116	58	105.4	18.0	9.8	1889	Bristol, R. I	New York, N. Y	George Rose.
126571	K. G. N. T.	Sch.	1	2	CONSTELLATION	157	149	123.7	24.9	12.9	1889	City Island, N. Y	Boston, Mass	Francis Skinner, jr.
110460	K. G. S. R.	St. s.	1	2	*Radha*	194	97	142.0	20.0	8.7	1881	Newburgh, N. Y	New York, N. Y	Ashton Lemoine.
130385	K. G. W. F.	St. s.	1	2	Nerita	137	68	133.0	17.4	10.8	1887	Noank, Conn	Detroit, Mich	Simon J. Murphy.
126411	K. G. W. J.	St. s.	1	2	Clara	45	22	90.6	11.4	7.3	1887	Bristol, R. I	New York, N. Y	W. W. Kenyon.
145517	K. G. W. S.	St. s.	1	2	Phantasy	52	35	85.5	13.9	6.4	1889	New York, N. Y	do	George P. Dumois.
1911	K. H. B. L.	Sch.	1	2	Azalea	28	27	61.3	17.8	4.7	1857	Chelsea, Mass	Philadelphia, Pa	C. Barton Keen.
9357	K. H. B. M.	Sch.	1	2	Foam	64	61	77.0	21.0	7.4	1863	Noank, Conn	Perth Amboy, N. J	Charles B. Vail.
120722	K. H. B. R.	Sch.	1	2	Fenella	36	35	58.5	17.3	9.0	1888	do	New York, N. Y	Edwin Palmer.
150483	K. H. C. G.	St. s.	1	2	Princess	44	22	76.4	15.7	6.4	1890	Boston, Mass	Boston, Mass	Edwin Morey.
161620	K. H. C. V.	St. s.	1	2	Taro	87	59	109.2	17.2	7.5	1890	New York, N. Y	New York, N. Y	Edward R. Thomas.
130472	K. H. D. B.	St. s.	1	0	Nashawena	37	18	65.2	15.0	7.4	1889	Boston, Mass	Boston, Mass	E. P. Boggs.
100469	K. H. D. C.	Sch.	1	2	Ibis	18	17	45.0	16.5	4.4	1886	Bayport, N. Y	New Orleans, La	W. J. Wilbur.
106740	K. H. D. L.	Slp.	1	1	Alga	22	21	48.5	14.1	8.6	1888	Boston, Mass	Boston, Mass	W. E. C. Eustis.
130639	K. H. D. M.	Slp.	1	1	Nepenthe	32	30	47.0	16.5	6.6	1890	do	New York, N. Y	Henry F. Hewlett.
92187	K. H. F. N.	Sch.	1	2	Merlin	96	92	96.1	23.3	10.2	1889	do	Boston, Mass	Ralph E. Forbes.
116332	K. H. F. V.	St. s.	2	3	SULTANA	390	229	161.1	28.0	16.2	1890	Brooklyn, N. Y	New York, N. Y	E. H. Harriman.
155185	K. H. G. J.	Sch.	1	2	Oenone	71	68	82.6	19.8	11.2	1888	Boston, Mass	do	William Boyce.
92199	K. H. J. B.	Ga. s.	1	2	May Flower	84	79	87.3	23.5	9.0	1886	do	do	Eva M. Barker.
130486	K. H. J. M.	St. s.	1	2	Nydia	93	63	110.0	16.3	9.4	1890	Brooklyn, N. Y	do	Frederick J. Lisman.
86104	K. H. L. Q.	Ga. s.	1	2	Onaway	38	32	66.6	13.0	8.0	1890	Nyack, N. Y	do	W. O. Chisholm.
161637	K. H. M. W.	Sch.	1	2	VOLUNTEER	116	110	100.9	23.4	11.0	1887	Wilmington, Del	Boston, Mass	J. Malcom Forbes.
116223	K. H. N. V.	St. s.	1	2	Sapphire	120	60	118.3	19.4	10.2	1888	Bath, Me	New York, N. Y	John Pierce.
120809	K. H. Q. C.	Sch.	1	2	Fleur de Lys	90	86	96.6	21.9	11.8	1890	do	do	Lewis A. Stimson.
110883	K. H. T. R.	St. s.	1	2	Reverie	92	53	112.1	16.7	8.7	1890	Greenpoint, N. Y	do	Edward B. Corey.
106797	K. H. W. G.	Slp.	1	1	Awa	18	17	43.7	15.0	5.5	1889	South Boston, Mass.	Boston, Mass	Charles H. Hodgkins.
106547	K. J. D. S.	St. s.	1	2	Anita	74	50	97.0	15.5	6.5	1888	Brooklyn, N. Y	New York, N. Y	Alfred Carr.
150305	K. J. D. T.	St. s.	1	2	Lorna	43	31	96.6	12.8	5.7	1883	Bristol, R. I	do	William L. Stowe.
76763	K. J. F. T.	St. s.	1	2	Elsa	94	66	94.0	17.8	10.8	1888	Pamrapo, N. J	do	Eloise L. Breese.
28117	K. J. G. F.	St. s.	1	0	Marjencha	17	14	55.0	11.2	4.2	1891	Nyack, N. Y	do	Julian Cendoya.
91521	K. J. G. P.	St. s.	1	2	Golden Rod	194	97	135.0	22.0	14.4	1882	do	do	Archibald Watt.
126714	K. J. G. S.	Sch.	1	2	Comanche	87	82	86.0	23.4	9.4	1891	Port Jefferson, N. Y	New Orleans, La	William A. Otis.
161585	K. J. G. T.	Sch.	1	2	Andromeda	48	45	68.0	18.6	9.9	1888	Marblehead, Mass	New York, N. Y	E. W. Dixon.
95753	K. J. H. N.	Slp.	1	1	Huron	39	37	62.5	15.9	9.3	1883	Boston, Mass	Baltimore, Md	Henry B. Gilpin.
116403	K. J. L. N.	Ywl.	1	2	†Sayonara	23	23	53.6	12.6	9.4	1891	do	New York, N. Y	Arthur L. Cary.
140773	K. J. M. H.	St. s.	1	2	Ladoga	61	35	98.8	12.7	7.4	1885	Bristol, R. I	do	John S. Kennedy.
141135	K. J. M. N.	Ywl.	1	2	Lotawana	25	23	42.3	13.4	7.2	1889	South Boston, Mass	do	Ernest E. Malcolm.
96111	K. J. N. C.	St. s.	1	0	Nushka	37	18	77.2	12.0	6.0	1891	Boston, Mass	do	Joseph H. Hoadley.

† Composite.

Digitized by Google

A List of YACHTS, arranged in the Order of Signal Letters—Continued.

[Steel vessels in SMALL CAPITALS, iron vessels in *italics*.]

Official No.	Signal letters.	Rig.	Decks.	Masts.	Name of yacht.	Gross tonnage.	Net tonnage.	Length.	Breadth.	Depth.	When built.	Where built.	Home port (where permanent document issues).	Name of owner.
								Feet.	*Feet.*	*Feet.*				
120842	K. J. N. L.	Sch.	1	2	Albatross	28	26	57.2	16.0	4.4	1887	Oxford, Md	New York, N. Y	George Palmer.
25281	K. J. P. F.	St. s.	2	3	UTOWANA	414	266	155.0	27.5	16.8	1891	Philadelphia, Pa	Chicago, Ill	Allison V. Armour.
81333	K. J. P. M.	St. s.	1	2	WILD DUCK	233	116	138.4	24.0	11.0	1891	Boston, Mass	Philadelphia, Pa	S. M. Prevost.
155201	K. J. Q. F.	Sch.	1	2	Mercedes	22	21	46.6	16.2	5.2	1891	Tottenville, N. Y	Boston, Mass	B. P. Cheney.
106849	K. J. Q. P.	St. s.	1	1	Hornet	24	16	75.9	9.5	5.4	1891	Nyack, N. Y	Jacksonville, Fla	R. G. Roos.
92106	K. J. R. H.	Ywl	1	2	*Montecito*	33	31	59.0	15.2	8.8	1889	City Island, N. Y	Perth Amboy, N. J	Wm. W. Tompkins.
86166	K. J. S. P.	Slp.	1	1	Gulnare	23	22	46.0	15.2	6.3	1891	Mariner Harbor, N. Y	New York, N. Y	J. E. Dwight.
100291	K. J. T. D.	Ga. s.	1	2	Lydia	25	25	45.4	15.6	5.3	1880	Brooklyn, N. Y	Bridgeport, Conn	C. F. Osborn.
92306	K. J. T. R.	Slp.	1	1	Milicete	27	26	52.0	16.4	6.9	1890	Boston, Mass	New York, N. Y	Leigh H. French.
161668	K. J. W. R.	St. s.	1	0	Vamoose	63	31	108.7	12.6	9.0	1891	Bristol, R. I	do	Walter Lewisohn.
116016	K. L. B. P.	Sch.	1	2	Speranza	69	66	80.0	21.9	9.7	1884	Bay Ridge, N. Y	Bangor, Me	Frederick W. Hill.
3413	K. L. D. S.	St. s.	1	2	BELLEMERE	145	72	134.7	17.8	11.5	1888	Bristol, R. I	New York, N. Y	Samuel T. Shaw.
161632	K. L. F. D.	Slp.	1	1	Vandal	18	17	41.0	14.9	6.5	1866	South Boston, Mass.	Boston, Mass	W. B. Wakelin.
145617	K. L. F. R.	St. s.	1	2	Theresa	61	33	82.0	15.2	8.8	1892	Brooklyn, N. Y	New York, N. Y	G. Sidenberg.
81371	K. L. F. S.	Slp.	1	1	†Wasp	26	24	56.4	13.2	11.0	1892	Bristol, R. I	Boston, Mass	Gordon Dexter.
86170	K. L. F. V.	St. s.	1	2	Gretchen	58	40	90.0	13.0	8.0	1891	Poughkeepsie, N. Y.	Philadelphia, Pa	J. E. Reyburn.
86152	K. L. G. H.	Slp.	1	1	Gloriana	22	21	55.8	13.1	10.5	1891	Bristol, R. I	Boston, Mass	Gordon Abbott.
126866	K. L. G. W.	St. p.	1	2	Charmary	298	203	164.9	25.6	10.6	1892	Brooklyn, N. Y	New York, N. Y	Charles C. Gates.
141212	K. L. J. F.	Sch.	1	2	LASCA	121	115	106.0	23.0	11.5	1892	City Island, N. Y	do	Robert P. Doremus.
141213	K. L. J. G.	St. s.	1	2	Evelyn	40	28	73.2	14.0	6.0	1892	Nyack, N. Y	do	Fred Hirschhorn.
145626	K. L. J. W.	St. s.	1	2	TRUANT	100	50	120.0	17.8	10.0	1892	Bristol, R. I	Detroit, Mich	H. H. Newberry.
100552	K. L. P. F.	St. s.	2	3	INVINCIBLE	340	190	143.3	27.0	15.8	1893	Philadelphia, Pa	New York, N. Y	Charles T. Barney.
106921	K. L. P. M.	St. s.	1	2	Admiral	123	88	117.7	19.1	9.9	1892	E. Providence, R. I	do	George R. Sheldon.
161684	K. L. P. V.	St. s.	1	0	Ventura	21	10	55.0	12.5	5.5	1892	Boston, Mass	Boston, Mass	Geo. P. Field.
106957	K. L. Q. H.	Sch.	1	2	Adrienne	25	24	51.3	16.9	5.4	1892	Essex, Mass	Philadelphia, Pa	A. Heywood Mason.
107010	K. L. Q. N.	St. s.	1	2	NEAIRA	342	212	145.6	23.6	12.6	1893	Wilmington, Del	New York, N. Y	Charles A. Gould.
126956	K. L. Q. P.	Sch.	1	2	CORONA	136	129	104.3	24.0	16.4	1893	Bristol, R. I	do	Cleveland H. Dodge.
3588	K. L. Q. V.	Ga. s.	1	0	Beronda	17	15	47.1	9.1	5.2	1893	Camden, N. J	Boston, Mass	E. H. Much.
136362	K. L. R. B.	Ga. s.	1	2	EMERALD	104	99	100.5	21.7	11.4	1893	Elizabeth, N. J	Bangor, Me	F. Lewis Clark.
161710	K. L. R. G.	Ywl.	1	2	‡VIGILANT	147	147	103.9	26.4	16.1	1893	Bristol, R. I	New York, N. Y	William E. Iselin.
141282	K. L. R. H.	St. s.	1	3	Loon	18	9	56.6	6.2	5.7	1893	do	Bristol, R. I	Herreshoff Manufacturing Co.
136374	K. L. R. J.	St. s.	1	2	†Embla	197	134	149.1	20.1	9.7	1893	Nyack, N. Y	New York, N. Y	John T. Williams, jr.
107029	K. L. R. M.	Sch.	1	2	ARIEL	101	96	79.6	21.6	13.9	1893	Wilmington, Del	do	Frank L. Leland.
136369	K. L. R. N.	Sch.	1	2	Rosemary	58	55	75.0	21.1	9.0	1893	Nyack, N. Y	do	Converse D. Marsh.
77103	K. L. R. V.	Slp.	1	1	JUBILEE	100	95	104.1	22.8	8.5	1893	Boston, Mass	Boston, Mass	Chas. J. Paine.
107043	K. L. R. W.	St.	1	2	†Priscilla	65	36	89.0	15.2	8.1	1893	South Boston, Mass.	Baltimore, Md	Frank E. Waters.
81346	K. L. S. J.	St. s.	1	2	WADENA	246	151	158.8	20.8	11.0	1891	Cleveland, Ohio	New York, N. Y	J. H. Wade.
92543	K. L. S. P.	St. s.	1	2	REBEMAR	74	42	100.2	16.1	8.2	1893	Wilmington, Del	Pittsburg, Pa	James W. Friend.
126905	K. L. T. M.	Slp.	1	1	Choctaw	19	18	44.7	14.4	6.6	1889	South Boston, Mass.	New York, N. Y	Henry Munro.
127016	K. L. T. V.	St. s.	1	2	Venice	60	41	92.6	13.7	8.0	1893	Ithaca, N. Y	Cape Vincent, N. Y.	F. O. Lowden.
136425	K. L. V. N.	St. s.	1	2	Marjorie	40	20	67.0	13.7	8.0	1894	Bristol, R. I	New York, N. Y	Henry W. Savage.
130651	K. L. V. P.	St. s.	1	2	Neckan	66	38	112.7	13.9	8.1	1894	do	do	Joseph S. Whiteside.
81464	K. L. W. B.	Sch.	1	2	Wayfarer	71	67	76.5	21.0	9.1	1894	Port Jefferson, N. Y.	do	John Hays Hammond.
96247	K. L. W. F.	St. s.	1	2	Hirondelle	35	26	74.9	13.6	7.0	1893	Nyack, N. Y	Buffalo, N. Y	Edward Michael.
120971	K. L. W. S	St. s.	1	2	NARWHAL	238	119	138.8	22.0	11.2	1894	Boston, Mass	New London, Conn.	C. H. Osgood.
92592	K. L. W. T.	St. s.	1	0	Maspeth	49	33	75.1	13.5	6.7	1894	Morris Heights, N. Y.	New York, N. Y	Christian Myers.
107111	K. M. B. Q.	St. s.	1	2	Amadis	85	42	90.4	17.5	7.8	1894	Searsport, Me	Baltimore, Md	Sanford & Brooks Co.
150680	K. M. B. R.	St. s.	1	2	PILGRIM	98	58	104.3	23.0	6.7	1893	Wilmington, Del	Boston, Mass	L. G. Burnham.
86296	K. M. B. S.	Sch.	1	2	Glendoveer	40	38	62.2	17.6	6.8	1894	Tottenville, N. Y	do	Charles L. Davenport.
157399	K. M. B. W.	St. s.	1	2	WINYAH	143	74	115.0	20.5	9.4	1894	Sparrow Point, Md	Port Huron, Mich	Frank W. Fletcher.
136473	K. M. C. J.	St. s.	2	3	WACOUTA	803	401	220.0	32.0	17.5	1894	Bath, Me	St. Paul, Minn	James J. Hill.
130630	K. M. D. F.	Sch.	1	2	Neaera	35	33	71.0	18.0	8.0	1893	Boston, Mass	New York, N. Y	Alfred M. Judson.
81495	K. M. D. H.	§Na. s.	1	2	Watauga	19	18	43.0	14.1	4.3	1894	Brooklyn, N. Y	do	Abner K. Bedell.
136492	K. M. F. B.	St. s.	1	2	Polyanthus	45	22	78.0	13.6	7.9	1895	Bristol, R. I	Bristol, R. I	H. M. Howe.
127071	K. M. F. P.	St. s.	1	2	Charlietta	17	12	55.2	11.0	5.7	1895	Nyack, N. Y	Oswego, N. Y	Fred Frazier.
156270	K. M. F. Q.	St. s.	1	0	Ouatoga	19	15	53.8	9.2	4.8	1895	do	St. Louis, Mo	W. A. Haskell.
25270	K. M. F. R.	St. s.	1	2	CAROLA	159	79	123.3	20.1	11.9	1888	Boston, Mass	New York, N. Y	Leonard Richards.
157418	K. M. F. T.	St. s.	1	2	Duquesne	82	41	119.6	15.7	8.9	1895	Bristol, R. I	St. Louis, Mo	James G. Butler.
81511	K. M. G. S.	St. s.	1	2	Valcour	61	48	89.5	14.2	8.5	1895	Nyack, N. Y	Plattsburg, N. Y	Joseph C. Sibley.
127076	K. M. H. B.	St. s.	1	2	Calypso	97	50	103.4	17.0	9.1	1895	Boston, Mass	New York, N. Y	Richard C. Veit.
111080	K. M. H. C.	St. s.	1	2	Duchess	55	33	99.5	13.3	8.2	1895	Braintree, Mass	do	Leonard J. Busby.
77188	K. M. H. J.	Ywl.	1	2	Sylvia	21	21	48.3	16.0	4.6	1895	South Boston, Mass.	do	Wm. B. Parsons.
96304	K. M. H. L.	Sch.	1	2	Helene	28	28	53.1	17.0	6.0	1895	Toms River, N. J	Rochester, N. Y	Wm. A. Stace.
92665	K. M. H. Q.	St. s.	1	2	LLEWELLYN	92	63	127.3	16.3	9.1	1895	Wilmington, Del	New York, N. Y	Henry H. Hogins.
155275	K. M. J. B.	St. s.	1	2	NORMAN	135	92	136.7	18.4	8.9	1895	Chester, Pa	do	Frank Tilford.
107189	K. M. J. T.	St. s.	2	2	†Anita	232	158	158.5	21.7	10.7	1895	Baltimore, Md	Philadelphia, Pa	George B. Wilson.
121002	K. M. L. F.	St. s.	1	2	FREELANCE	132	90	116.4	20.7	10.7	1895	Elizabeth, N. J	New York, N. Y	F. A. Schermerhorn.
127124	K. M. P. T.	Na. s.	1	2	Corinthia	27	24	66.8	11.7	5.0	1896	New York, N. Y	Philadelphia, Pa	Alfred E. Burk.
96324	K. M. P. V.	St. s.	1	2	†Juanita	109	74	118.6	16.6	9.3	1896	Nyack, N. Y	Boston, Mass	Frank B. McQuesten.
150714	K. M. P. W.	St. s.	1	2	PEREGRINE	246	78	136.0	23.1	13.5	1896	Bath, Me	do	Ralph H. White.
111110	K. M. Q. S.	Sch.	1	2	Rusalka	28	24	56.3	15.1	7.7	1896	South Boston, Mass.	New York, N. Y	Bird S. Coler.
7737	K. M. Q. W.	Sch.	1	2	Alda	46	44	70.5	19.5	7.2	1859	Greenpoint, N. Y	do	F. M. Crawford.
86216	K. M. R. G.	St. s.	1	2	Gyda	25	12	64.8	12.7	6.1	1892	Boston, Mass	Portland, Me	Jas. Hopkins Smith.
120951	K. M. R. H.	Ga. s.	1	2	Flying Cloud	27	25	53.0	15.5	6.3	1893	do	Philadelphia, Pa	James Laughlin, jr.
161769	K. M. R. S.	Ywl.y	1	2	Isis	17	17	43.5	12.3	7.5	1896	South Boston, Mass.	Boston, Mass	Frank R. Neal.
161083	K. M. R. V.	St. s.	1	2	†Kanawha	128	87	123.1	17.5	9.8	1896	Nyack, N. Y	Portland, Me	Hartley C. Baxter.

† Composite. ‡ Steel and Tobin bronze. § Center wheel.

Digitized by Google

A List of YACHTS, arranged in the Order of Signal Letters—Continued.

[Steel vessels in SMALL CAPITALS, iron vessels in *italics*.]

Official No.	Signal letters.	Rig.	Decks.	Masts.	Name of yacht.	Gross tonnage.	Net tonnage.	Length.	Breadth.	Depth.	When built.	Where built.	Home port (where permanent document issues).	Name of owner.
								Feet.	*Feet.*	*Feet.*				
92713	K. M. S. B.	St. s.	1	2	Navajo	42	28	79.6	12.3	7.9	1896	Nyack, N.Y.	Cape Vincent, N. Y.	George C. Sherman.
116720	K. M. S. D.	St. s.	1	2	Saranac	42	34	81.3	13.0	4.7	1896	Morris Heights, N.Y.	New York, N. Y.	Geo. W. Quintard.
150722	K. M. S. F.	St. s.	1	2	LUCINDA	130	89	124.0	18.0	8.9	1896	Chester, Pa	Philadelphia, Pa	J. H. Bromley.
136392	K. M. S. G.	St. s.	1	2	EMELINE	79	52	101.5	16.5	6.1	1893	do	New York, N. Y.	Stephen W. Roach.
81544	K. M. S. L.	St. s.	1	0	Wachusett	59	40	92.4	15.0	7.2	1896	New York, N. Y.	New Orleans, La	Santo Oteri.
96232	K. M. V. F.	Sch.	1	2	Calypso	26	25	57.3	17.2	5.7	1893	Groton, Conn	Wilmington, N. C.	J. A. Taylor, trustee.
3315	K. M. V. P.	Sch.	1	2	Beatrice	24	23	49.4	16.5	5.8	1884	New York, N. Y.	Portland, Me	James C. Hamlin.
161093	K. M. W. G.	St. s.	1	2	Katrina	52	35	99.2	13.7	7.9	1897	Bristol, R. I	Hartford, Conn	Lewis F. Heublein.
27019	K. M. W. L.	Slp.	1	1	Xara	17	17	41.4	13.6	8.1	1888	South Boston, Mass.	New York, N. Y.	George W. Scott.
150747	K. M. W. T.	St. s.	1	2	Wissoe	46	31	74.9	13.2	8.3	1897	New York, N. Y.	Chicago, Ill	R. H. McCormick.
111136	K. M. W. V.	St. s.	1	2	Geisha	47	32	74.9	13.2	8.3	1897	do	Albany, N. Y.	A. Bleecker Banks.
116759	K. N. B. G.	Ywl.	1	2	Spalpeen	29	29	66.0	12.5	8.2	1897	Bristol, R. I	New Bedford, Mass.	Oliver G. Ricketson.
150752	K. N. B. J.	St. s.	1	2	PIONEER	287	266	115.5	30.0	5.9	1897	Newburgh, N. Y	New York, N. Y.	Geo. E. Chisolm.
127179	K. N. B. L.	St. s.	1	2	COURIER	65	44	91.3	15.8	8.5	1897	South Boston, Mass.	Boston, Mass	B. F. Keith.
96368	K. N. B. S.	St. s.	1	2	HIAWATHA	219	149	147.1	21.1	11.4	1897	New York, N. Y.	Cincinnati, Ohio	Charles Julius Fleischmann.
95875	K. N. B. T.	Sch.	1	2	Hope Leslie	47	40	71.9	16.5	8.6	1886	Bath, Me	Boston, Mass	Lawrence Minot.
92789	K. N. B. W.	St. s.	1	2	MARIETTA	153	104	142.1	18.1	9.9	1897	Brooklyn, N. Y	Philadelphia, Pa	Robert N. Carson.
127191	K. N. C. B.	Ga. s.	1	2	Coyote	44	30	72.5	14.0	7.4	1897	Long Island City, N. Y.	Fall River, Mass.	John W. Caughlin.
156303	K. N. C. F.	Sch.	1	2	Genevieve	43	43	90.5	13.0	5.6	1897	do	Hartford, Conn	Walter G. Cowles.
116059	K. N. C. G.	St. s.	1	2	*Sybilla*	110	58	108.0	17.0	8.6	1885	Linwood, Pa	Philadelphia, Pa	John F. Betz, jr.
130743	K. N. C. H.	St. s.	1	2	Irene	52	35	99.2	13.7	7.9	1897	Bristol, R. I	Pittsburg, Pa	Alex. R. Peacock.
20615	K. N. C. J.	Sch.	1	2	QUISSETTA	62	62	78.9	18.0	9.3	1896	Newburgh, N. Y	Boston, Mass	W. E. C. Eustis.
107293	K. N. C. R.	St. s.	1	2	ATREUS	552	335	172.0	24.0	15.1	1897	Wilmington, Del	Philadelphia, Pa	G. W. Childs Drexel.
96376	K. N. D. B.	Sch.	1	2	HILDEGARDE	184	145	105.0	26.0	19.5	1897	do	do	E. R. Coleman.
25806	K. N. D. F.	El. s.	1	2	Xylophone	35	33	68.2	11.0	5.5	1896	Nyack, N. Y	New York, N. Y.	John J. Astor.
100642	K. N. F. D	Slp.	1	1	Irex	16	10	42.0	13.5	6.3	1897	Tottenville, N. Y.	do	Jos. Pulitzer, jr.
107322	K. N. F. R.	St. s.	1	0	Artemis	36	24	75.3	13.8	5.5	1897	Brooklyn, N. Y	do	F. G. Bourne.
107183	K. N. G. S.	St. s.	1	2	†Evelyn	93	53	108.6	16.1	8.7	1895	South Boston, Mass.	do	Fred Hirschhorn.
136671	K. N. H. P.	St. s.	1	2	Endion	61	42	89.3	14.1	8.7	1898	New York, N. Y.	Philadelphia, Pa	Hobart A. Hare.
130765	K. N. H. R.	St. s.	2	3	NIAGARA	1,443	703	245.0	36.0	19.4	1898	Wilmington, Del	New York, N. Y.	Howard Gould.
127235	K. N. H. W.	St. s.	1	0	Carib	19	13	52.6	10.2	5.9	1898	New York, N. Y.	do	Trinidad Asphalt Co.
127236	K. N. J. B.	St. s.	1	2	Chilhowee	95	64	110.0	16.4	9.8	1898	Baltimore, Md	Baltimore, Md	Wm. H. Evans.
136303	K. N. J. C.	St. s.	1	2	Eleanor	23	14	55.8	10.0	6.8	1892	Salem, Mass	Boston, Mass.	J. M. Coury.
111409	K. N. J. R.	Na. s.	1	2	Rosalind	18	16	45.5	13.0	5.8	1898	New York, N. Y.	New York, N. Y.	Ralph S. Townsend.
155319	K. N. J. V.	St. s.	1	2	Osceola	110	75	119.4	17.9	9.5	1898	Brooklyn, N. Y	do	Julia Curtiss.
92860	K. N. J. W.	St. s.	1	2	†Cornelia	59	40	87.7	15.1	8.4	1898	New York, N. Y.	Grand Haven, Mich.	Andrew H. Crawford.
92861	K. N. L. B.	St. s.	1	2	MALAY	173	90	131.0	20.0	10.6	1898	Chester, Pa	Newport, R. I	Charles G. Weld.
145774	K. N. L. J.	Ga. s.	1	2	Lesbia	34	29	55.0	16.0	6.9	1898	Baltimore, Md	Philadelphia, Pa	W. H. Bromley.
161107	K. N. L. P.	St. s.	1	2	†Kaleda	79	47	96.4	15.4	8.3	1898	Boston, Mass	Baltimore, Md	R. B. Keyser.
86276	K. N. M. H.	Sch.	1	2	Grampus	47	45	72.6	18.0	9.8	1893	Essex, Mass	New York, N. Y.	Lorenzo D. Armstrong.
126382	K. N. M. T.	Ga. s.	1	0	Waikiki	18	15	49.6	9.1	3.5	1886	Cambridge, Md	Crisfield, Md	A. Wootten.
116430	K. N. P. B.	St. s.	1	2	Carola	32	21	69.5	12.0	7.2	1891	Nyack, N. Y	New York, N. Y.	William H. Williams.
96417	K. N. P. C.	Slp.	1	1	Hussar	18	18	40.0	15.2	4.9	1898	New Rochelle, N. Y.	Patchogue, N. Y	John Deveraux.
136695	K. N. P. R.	St. s.	1	2	ELREBA	201	136	132.7	21.5	10.6	1898	Elizabeth, N. J	New York, N. Y.	Henry Darlington.
86437	K. N. Q. H.	Sch.	1	2	Gretchen	28	26	51.0	17.8	5.8	1898	Baltimore, Md	Baltimore, Md	Daniel B. Banks.
121082	K. N. Q. S.	St. s.	1	2	FELICIA	213	145	144.2	20.1	10.9	1898	Brooklyn, N. Y	Providence, R. I	Jesse H. Metcalf.
107569	K. N. T. B.	Sch.	1	2	Alice	40	36	66.2	16.8	9.0	1898	Green Bay, Wis.	Chicago, Ill	E. P. Warner.
100616	K. N. T. F.	Sch.	1	2	ESPERANZA	59	56	74.0	18.0	10.0	1896	Boston, Mass	Pittsburg, Pa	J. Dalzell McKee.
107433	K. N. V. J.	St. s.	2	3	AMERICAN	851	578	215.5	34.4	15.8	1898	New York, N. Y	New York, N. Y	Archibald Watt.
76809	K. N. V. T.	St. s.	1	2	JATHNIEL	140	70	116.0	18.7	11.2	1889	East Boston, Mass	do	Charles M. Pratt.
96436	K. N. V. W.	Sch.	1	2	Henrietta	19	19	52.8	12.3	5.0	1898	Anacortes, Wash.	Seattle, Wash.	C. W. Wiley.
161816	K. N. W. C.	Sch.	1	2	Vigil	26	26	51.0	17.8	5.2	1898	Tottenville, N. Y	Philadelphia, Pa	A. N. Chandler.
107440	K. N. W. F.	St. s.	2	3	APHRODITE	1,147	654	262.5	35.6	20.1	1899	Bath, Me	New York, N. Y.	O. H. Payne.
130742	K. N. W. Q.	Ga. s.	1	1	Natka	30	25	59.4	16.4	6.7	1897	Baltimore, Md	do	John C. Tatum.
127328	K. N. W. S.	St. s.	1	2	CORSAIR	1,136	772	270.0	33.3	20.9	1899	Newburgh, N. Y	do	J. Pierpont Morgan.
105389	K. P. B. M.	Sch.	1	2	Atalanta	86	81	88.5	25.0	7.8	1873	City Island, N. Y.	Castine, Me	E. H. Carpenter.
116888	K. P. B. T.	Slp.	1	1	Sirona	17	17	43.9	13.2	7.9	1899	South Boston, Mass.	Boston, Mass	Clarence W. Jones.
150817	K. P. D. B.	Ywl.	1	2	Petrel	32	25	64.5	14.4	13.9	1899	Bristol, R. I	New York, N. Y.	H. V. R. Kennedy.
155355	K. P. D. J.	Slp.	1	1	Ondawa	18	18	43.2	15.3	6.4	1888	Burlington, Vt	do	David E. Austin.
107463	K. P. D. M.	St. s.	1	0	Anago	17	10	54.4	9.4	5.3	1899	South Boston, Mass.	Boston, Mass	Chauncey B. Borland.
145813	K. P. D. R.	St. s.	1	2	Trionyx	43	29	76.1	13.3	7.0	1899	New York, N. Y.	New York, N. Y.	Chas. McLaughlin.
92949	K. P. D. T.	St. s.	1	2	†Mayita	106	72	118.1	16.4	9.1	1899	do	do	Charles B. Mason.
127354	K. P. D. V.	Slp.	1	1	†Columbia	145	118	104.8	24.2	18.1	1899	Bristol, R. I	Bristol, R. I	Herreshoff Mfg. Co.
161123	K. P. D. W.	St. s.	1	3	KANAWHA	475	323	208.4	24.4	14.8	1899	New York, N. Y.	New York, N. Y.	Henry H. Rodgers.
141596	K. P. F. B.	Ga. s.	1	2	Laurena	64	43	75.4	15.4	7.6	1899	Long Isld. City, N. Y.	Bridgeport, Conn	David N. Armstrong.
107467	K. P. F. G.	Na. s.	1	2	Alpha	36	29	73.0	12.2	5.7	1899	New York, N. Y.	New York, N. Y.	George M. Allen.
127355	K. P. F. H.	St. s.	1	0	Cayuga	81	66	92.4	16.9	8.3	1899	do	do	Thomas W. Slocum.
126872	K. P. F. V.	St. s.	2	2	Thetis	407	277	132.0	30.5	10.2	1892	Buffalo, N. Y.	Rochester, N. Y.	Hiram W. Sibley.
107470	K. P. G. J.	St. s.	1	2	WACONDAH	119	81	128.3	17.2	9.0	1899	New York, N. Y.	Boston, Mass	Charles Hayden.
116901	K. P. G. L.	Sch.	1	2	Similar	30	26	55.2	15.0	7.9	1899	South Boston, Mass.	New York, N. Y.	Eustis L. Hopkins.
77365	K. P. G. M.	St. s.	2	2	JOSEPHINE	974	567	215.0	30.2	16.0	1899	Philadelphia, Pa	Philadelphia, Pa	P. A. B. Widener.
111233	K. P. G. N.	St. s.	1	2	Alert	99	74	112.6	15.9	9.1	1899	Greenport, N. Y.	New York, N. Y.	William D. Hoxie.
141602	K. P. G. Q.	Ga. s.	1	2	Latona	69	58	77.3	19.5	9.6	1899	South Boston, Mass.	Bridgeport, Conn	Henry C. Eno.
136748	K. P. G. T.	St. s.	1	2	MARGARET	245	138	145.2	21.0	12.4	1899	Chester, Pa	Baltimore, Md	Isaac E. Emerson.
150824	K. P. G. V.	Sch.	1	2	Paladin	28	28	58.2	15.4	9.0	1899	Brooklyn, N. Y.	New York, N. Y.	Walter C. Hubbard.
111237	K. P. H. B.	Sch.	1	2	Sita	51	44	61.1	17.5	7.0	1899	East Boothbay, Me	do	Henry F. Noyes.

† Composite. ‡ Composition bronze.

Digitized by Google

A List of **YACHTS**, arranged in the Order of Signal Letters—Continued.

[Steel vessels in SMALL CAPITALS, iron vessels in *italics*.]

Official No.	Signal letters.	Rig.	Decks.	Masts.	Name of yacht.	Gross tonnage.	Net tonnage.	Length.	Breadth.	Depth.	When built.	Where built.	Home port (where permanent document issues).	Name of owner.
								Feet.	*Feet.*	*Feet.*				
141554	K. P. H. C.	St. s.	1	2	LOUDOUN	168	114	119.9	17.2	7.5	1899	Elizabeth, N. J	New York, N. Y	Lewis Nixon.
107474	K. P. H. F.	St. s.	1	2	COLONIA	259	151	163.7	22.3	10.9	1899	Chester, Pa	do	Frederick G. Bourne.
107475	K. P. H. J.	St. s.	1	2	Akela	72	49	98.7	14.6	8.4	1899	New York, N. Y	Bridgeport, Conn	Henry A. Bishop.
92867	K. P. H. M.	Ga. s.	1	2	Adrienne	37	25	69.7	12.7	7.6	1898	Brooklyn, N. Y	Brunswick, Ga	Mary A. Strochan.
127364	K. P. H. Q.	St. s.	1	2	COLUMBIA	682	349	179.4	33.6	20.1	1899	Elizabeth, N. J	New York, N. Y	J. H. Ladew.
107486	K. P. H. V.	Sch.	1	2	Amazon	95	95	93.7	21.0	9.0	1899	Bayville, N. Y	do	Y. M. C. A.
107487	K. P. J. B.	St. s.	1	2	ALOHA	306	147	136.0	26.3	16.3	1899	Brooklyn, N. Y	do	A. Curtis James.
25314	K. P. J. F.	Sch.	1	2	Uncas	30	30	56.5	16.4	6.4	1898	Tottenville, N. Y	do	James Weir, jr.
107501	K. P. L. F.	Slp.	1	1	Athene	75	67	83.4	19.0	10.8	1899	Bristol, R. I	Boston, Mass	William O. Gay.
127378	K. P. L. V.	Na. s.	1	2	Cero	28	25	51.2	17.0	5.0	1899	Tottenville, N. Y	Pittsburg, Pa	H. S. A. Stewart.
116900	K. P. M. Q.	Sch.	1	2	Sallie	20	20	54.8	14.3	4.7	1899	Spring Lake, Mich	Grand Haven, Mich	George P. Savidge.
157557	K. P. M. R.	St. s.	1	2	RAMBLER	288	196	155.3	23.5	12.5	1899	Elizabeth, N. J	New York, N. Y	Pliny Fisk.
161849	K. P. M. W.	St. s.	2	2	VIRGINIA	441	212	169.4	26.0	14.8	1899	Bath, Me	do	Isaac Stern.
127388	K. P. Q. D.	Ga. s.	1	2	Jane	26	26	46.2	17.2	4.7	1899	Toms River, N. J	New Orleans, La	Samuel Zemurray.
136779	K. P. Q. L.	Sch.	1	2	Endymion	144	116	111.6	24.4	12.7	1899	South Boston, Mass	Bridgeport, Conn	George Lander, jr.
141597	K. P. R. G.	Sch.	1	2	Lucile	30	30	58.6	16.4	7.7	1899	Baltimore, Md	New York, N. Y	E. A. Morrison.
111271	K. P. R. V.	Ga. s.	1	2	Monimia	70	60	79.0	20.2	8.9	1900	Noank, Conn	Oswego, N. Y	Geo. McK. Brown.
150870	K. P. S. V.	Na. s.	1	2	Penelve	23	15	45.0	14.2	5.8	1900	Fall River, Mass	New York, N. Y	Rudolph Oelsmer.
93030	K. P. V. B.	Ywl.	1	2	Circe	18	18	43.0	15.0	5.2	1900	Tottenville, N. Y	Philadelphia, Pa	Charles Longstreth.
81691	K. P. V. N.	Sch.	1	2	Winnebago	17	14	52.0	14.0	6.0	1900	North Haven, Me	Boston, Mass	Frederic C. Cobb.
161146	K. P. V. Q.	Sch.	1	2	Kirin	58	53	87.9	18.0	11.8	1900	Brooklyn, N. Y	Newport, R. I	M. Agassiz.
136800	K. P. V. R.	St. s.	1	2	ELFRIDA	146	99	123.5	18.2	10.1	1900	New York, N. Y	Burlington, Vt	W. Seward Webb.
116970	K. P. V. S.	St. s.	1	2	†Saghaya	98	66	109.1	15.9	9.7	1900	do	New York, N. Y	Howard C. Smith.
98048	K. Q. D. J.	Sch.	1	2	Miladi	31	26	56.7	15.2	8.0	1900	South Boston, Mass	do	S. H. Mason.
161858	K. Q. D. N.	St. s.	1	0	Wissahickon	74	43	101.7	14.1	8.7	1900	do	Philadelphia, Pa	Charles W. Henry.
136806	K. Q. D. P.	St. s.	1	2	Empress	50	34	84.0	13.7	8.2	1900	Bristol, R. I	New York, N. Y	T. H. Wheeler.
93052	K. Q. D. T.	Ywl.	1	2	Monsoon	18	18	40.7	14.7	4.6	1900	Brunswick, Ga	Norfolk, Va	T. Ralph Jones.
107561	K. Q. F. D.	St. s.	1	0	Aunt Polly	176	136	130.2	18.6	7.3	1900	Brooklyn, N. Y	Greenport, N. Y	William Gillette.
141658	K. Q. F. J.	Ga. s.	1	2	Laurus	28	26	55.1	15.5	7.7	1900	do	Philadelphia, Pa	Henry G. Bryant.
141654	K. Q. H. C.	Ga. s.	1	2	Ravenswood	31	21	77.0	11.6	5.4	1899	Detroit, Mich	New York, N. Y	James H. Cassidy.
111310	K. Q. J. S.	Ga. s.	1	0	Roamer	30	25	61.2	12.2	4.7	1900	New York, N. Y	do	Henry C. Roome.
86540	K. Q. M. F.	St. s.	1	2	GENESEE	212	171	119.0	27.7	13.7	1900	Elizabeth, N. J	Rochester, N. Y	Jas. S. Watson.
141263	K. Q. N. J.	Sch.	1	2	Liris	19	18	48.3	13.3	9.0	1889	Brooklyn, N. Y	New York, N. Y	Paul Phelan.
98104	K. Q. N. M.	Slp.	1	1	Mermaid	31	31	56.9	15.4	7.1	1901	City Island, N. Y	do	Charles Sooysmith.
107623	K. Q. P. G.	St. s.	1	2	ALVINA	526	318	180.5	26.0	16.9	1901	Wilmington, Del	do	Alexander S. Cochran.
150336	K. Q. P. M.	Slp.	1	1	Penguin	21	20	43.1	15.7	6.2	1883	Brooklyn, N. Y	Cold Spring, N. Y	W. H. Burgess.
111312	K. Q. P. T.	Sch.	1	2	Rosina	29	29	51.0	17.4	6.6	1900	Nahant, Mass	Pittsburg, Pa	B. N. Seely.
127517	K. Q. R. V.	Ga. s.	1	2	Cacique	44	38	51.9	17.0	8.1	1900	New York, N. Y	New York, N. Y	Fredk. W. Paramore.
155407	K. Q. R. W.	Ga. s.	1	2	Vencedor	65	61	81.8	20.4	9.7	1901	Brooklyn, N. Y	do	Albert V. de Goicouria.
98127	K. Q. S. T.	St. s.	2	2	MAY	652	359	207.0	27.8	17.6	1891	Troon, Scotland	Philadelphia, Pa	Alex. Van Rensselaer.
100729	K. Q. T. H.	St. s.	1	2	INGA	166	113	143.4	18.0	10.0	1901	New York, N. Y	New York, N. Y	Robert S. Jones.
117035	K. Q. T. J.	Ga. s.	1	2	Seneca	65	61	81.8	20.4	9.7	1901	Brooklyn, N. Y	do	Thomas Mercer, jr.
127530	K. Q. T. S.	Slp.	1	1	CONSTITUTION	159	128	105.5	25.0	19.0	1901	Bristol, R. I	do	August Belmont.
136886	K. Q. V. H.	Ga. s.	1	2	EDRIS	53	49	69.3	19.5	6.2	1901	Elizabeth, N. J	do	Huston Wyeth.
155415	K. Q. V. L.	St. s.	1	2	ORIENTA	88	60	101.6	12.1	10.0	1901	do	do	Enrico N. Stein.
127541	K. Q. V. S.	Ga. s.	1	2	Cachalot	41	37	66.2	17.3	8.8	1899	Tottenville, N. Y	New Haven, Conn	Edward F. Cole.
93152	K. Q. W. C.	Sch.	1	2	MURIEL	72	72	83.6	20.4	11.5	1901	Shooter Island, N. Y	New York, N. Y	Charles Smithers.
100735	K. Q. W. M.	St. s.	1	2	Idler	122	89	102.2	22.5	12.3	1901	South Boston, Mass	do	H. T. Sloane.
161887	K. Q. W. P.	Na. s.	1	2	Vanessa	42	37	52.0	16.9	7.9	1901	New York, N. Y	do	Henry K. Sheldon.
127549	K. Q. W. R.	Sch.	1	2	Monataka	26	23	50.2	15.4	6.7	1901	East Boston, Mass	Boston, Mass	Charles L. Eaton.
117061	K. R. B. L.	Ga. s.	1	2	Savalo	31	26	58.0	17.2	5.6	1901	Tottenville, N. Y	Key West, Fla	Richard Carney.
121191	K. R. B. P.	Na. s.	1	0	Skylark	19	16	61.0	10.2	5.2	1901	New York, N. Y	New York, N. Y	J. H. Ottley.
111353	K. R. B. S.	St. s.	1	2	REVOLUTION	190	129	153.5	17.4	11.2	1901	do	Great Falls, Mont	F. Augustus Heinze.
145887	K. R. C. P.	Sch.	1	2	THISTLE	235	235	125.3	27.8	12.9	1901	Shooter Island, N. Y	New York, N. Y	Robert E. Tod.
.....	K. R. C. T.	St. s.	2	2	WANDERER	362	184	178.4	24.1	15.6	1897	Leith, Scotland	Newport, R. I	H. A. C. Taylor.
116774	K. R. C. W.	Slp.	1	1	Syce	24	21	67.8	12.6	8.0	1897	City Island, N. Y	New York, N. Y	Edward S. Reiss.
107664	K. R. D. B.	Ga. s.	1	2	Alcatorda	22	21	41.1	15.0	5.5	1901	Bayonne, N. J	do	René La Montagne.
117075	K. R. D. L.	St. s.	1	0	SCUD	38	21	83.2	10.8	7.1	1901	South Boston, Mass	do	Samuel Untermeyer.
28147	K. R. D. N.	Sch.	1	2	Zuhrah	50	42	68.2	19.2	8.2	1901	do	do	Henry Doschee.
117077	K. R. D. T.	Slp.	1	1	Mohican	16	16	46.6	11.5	6.2	1901	Boston, Mass	Boston, Mass	John A. Burnham, jr.
93083	K. R. D. V.	Slp.	1	1	Marchioness	31	25	54.0	15.6	6.0	1900	Bristol, R. I	Tuckerton, N. J	J. P. Crozer.
161635	K. R. F. B.	Slp.	1	1	Ventura	16	15	45.6	12.6	7.5	1890	South Boston, Mass	New York, N. Y	Charles P. Morrison.
107691	K. R. F. Q.	St. s.	1	0	†Arrow	82	56	126.8	12.8	8.5	1901	Nyack, N. Y	do	Edward F. Whitney.
107697	K. R. G. B.	St. s.	1	2	AQUILO	176	103	127.4	20.0	11.3	1901	South Boston, Mass	do	Wm. P. Eno.
86570	K. R. G. M.	Ywl.	1	2	Genevieve	22	22	46.4	14.1	6.6	1901	Monument Beach, Mass.	do	Alfred R. Starr.
86009	K. R. L. J.	Sch.	1	2	Gevalia	37	35	56.7	19.8	6.3	1885	Essex, Mass	do	T. O'C. Sloane.
93236	K. R. M. B.	St. s.	1	2	KLOTAWAH	88	59	96.7	16.6	7.7	1902	New York, N. Y	do	Edson Bradley.
145746	K. R. M. J.	St. s.	1	2	OKADUS	49	33	77.0	14.1	7.3	1897	Newburgh, N. Y	Plattsburg, N. Y	Maude A. Sherman.
145917	K. R. M. L.	St. s.	1	2	Onondaga	157	119	126.8	17.1	9.6	1902	Greenport, N. Y	Providence, R. I	Samuel M. Nicholson.
107721	K. R. M. Q.	Sch.	1	2	Tammany	28	24	59.4	15.0	7.5	1902	South Boston, Mass	New York, N. Y	Wm. C. Tower.
141777	K. R. M. S.	Slp.	1	1	Leslie	22	17	40.2	15.4	6.9	1902	Boston, Mass	Boston, Mass	Albert Smith.
20635	K. R. M. T.	St. s.	1	2	†Florence	104	71	107.6	18.2	12.0	1902	Bristol, R. I	New York, N. Y	Alphonse H. Alker.
93241	K. R. M. V.	Ga. s.	1	0	Siesta	44	39	67.1	15.0	3.3	1900	Croton, N. Y	do	Solomon M. Schatzin.
111395	K. R. M. W.	St. s.	1	2	Roamer	89	61	82.7	17.2	8.1	1902	Bristol, R. I	Bristol, R. I	Herreshoff Mfg. Co.
105834	K. R. N. B.	Sch.	1	2	Thora	18	17	39.0	15.1	6.5	1879	Boston, Mass	Buffalo, N. Y	Henry G. Breed, jr.
100758	K. R. N. J.	St. s.	1	2	ISIS	377	256	180.4	24.8	13.5	1902	Newburgh, N. Y	Boston, Mass	W. S. Spaulding.

† Composite.

Digitized by Google

A List of YACHTS, arranged in the Order of Signal Letters—Continued.

[Steel vessels in SMALL CAPITALS, iron vessels in *italics*.]

Official No.	Signal letters.	Rig.	Decks.	Masts.	Name of yacht.	Gross tonnage.	Net tonnage.	Length.	Breadth.	Depth.	When built.	Where built.	Home port (where permanent document issues).	Name of owner.
								Feet.	*Feet.*	*Feet.*				
96601	K. R. N. P.	St. s.	1	2	HELENITA	304	207	161.0	22.3	12.6	1902	New York, N. Y	New York, N. Y	Frank J. Gould.
127632	K. R. P. S.	Sch.	1	2	Clarissa	43	38	67.0	17.0	8.1	1901	East Boothbay, Me	Philadelphia, Pa	Eli Kirk Price.
127644	K. R. Q. B.	Sch.	1	2	CHANTICLEER	108	108	97.6	22.1	10.9	1902	New York, N. Y	Chicago, Ill	John F. Harris.
93261	K. R. Q. F.	Sch.	1	2	Marjorie	49	49	73.9	18.3	8.6	1902	do	New York, N. Y	John F. Baudouine.
117145	K. R. Q. H.	Sch.	1	3	SHENANDOAH	207	207	118.6	27.1	14.5	1902	Shooter Island, N. Y.	Newport, R. I	Gibson Fahnestock.
145924	K. R. Q. J.	Ga. s.	1	2	TEKLA	92	82	83.4	21.0	11.6	1902	do	New York, N. Y	Alesandro Fabbri.
161207	K. R. Q. L.	Ga. s.	1	2	Keewaydin	16	14	44.2	11.0	4.2	1902	Glenwood, N. Y	do	E. M. Griffin.
81813	K. R. Q. M.	Na. s.	1	2	Wacoutah	28	26	60.1	12.4	4.2	1901	Astoria, N. Y	St. Paul, Minn	John H. Rich.
111412	K. R. Q. N.	St. s.	2	2	RHECLAIR	539	367	195.6	27.2	15.9	1902	Port Richmond, N. Y	New York, N. Y	Daniel G. Reid.
100768	K. R. S. B.	St. s.	1	2	Iroquois	35	24	67.4	11.6	6.6	1902	New York, N. Y	Albany, N. Y	Le Grand C. Cramer.
127659	K. R. S. D.	Sch.	1	2	Cygnet	29	26	58.1	15.0	7.7	1902	Boston, Mass	Boston, Mass	Arnold Lawson.
117159	K. R. S. J.	St. s.	1	2	Satilla	106	62	111.1	16.6	10.2	1902	do	Philadelphia, Pa	Justus C. Strawbridge.
130976	K. R. S. T.	Slp.	1	1	†Neola	39	39	69.7	16.7	7.8	1902	Shooter Island, N. Y.	New York, N. Y	J. Berre King.
117133	K. R. S. W.	Slp.	1	1	Sybil	27	26	60.5	15.5	5.2	1902	Port Jefferson, N. Y.	Hartford, Conn	Geo. G. Williams.
161125	K. R. T. D.	St. s.	1	2	KISMET	146	71	117.0	18.5	11.0	1899	Wilmington, Del	New York, N. Y	Francis S. Smithers.
107767	K. R. T. H.	St. s.	1	2	ARIADNE	246	168	110.0	26.0	19.0	1902	do	Pittsburg, Pa	James Laughlin, jr.
96634	K. R. T. J.	St. s.	1	2	SEMINOLE	147	100	131.2	17.6	10.3	1902	Brooklyn, N. Y	New York, N. Y	John N. Robins.
130978	K. R. T. N.	St. s.	1	0	Nana	22	15	61.2	10.8	4.1	1902	Long Island City, N. Y.	do	Robert Gaskell.
161213	K. R. T. P.	Ga. s.	1	2	Katherina	25	17	56.6	14.3	6.2	1902	Fall River, Mass	do	John F. Baudouine.
.....	K. R. T. Q.	St. s.	2	2	YACONA	527	169	188.6	27.2	15.7	1898	Kingshorn, England	do	Henry C. Pierce.
130980	K. R. V. B.	St. s.	2	2	NOMA	763	519	236.0	28.1	16.4	1902	Port Richmond, N. Y	do	William B. Leeds.
107784	K. R. V. J.	St. s.	1	2	AZTEC	848	576	221.4	30.0	15.3	1902	Elizabeth, N. J	Boston, Mass	A. C. Burrage.
96624	K. R. V. S.	Sch.	1	2	Norseman	129	129	108.5	25.2	11.0	1902	Gloucester, Mass	New York, N. Y	Herbert G. Squiers.
96638	K. R. V. W.	St. s.	1	2	Helena	94	73	110.0	17.2	10.4	1902	South Brewer, Me	Bangor, Me	Fred W. Ayer.
127680	K. R. W. D.	St. s.	1	2	ISSAQUENA	174	118	128.0	19.8	10.4	1902	New York, N. Y	New York, N. Y	Alexander T. Stewart.
.....	K. S. B. D.	St. s.	1	2	Anemone	118	88	102.0	19.5	12.5	1899	Gosport, England	Sag Harbor, N. Y	John M. Mitchell.
107803	K. S. C. R.	St. s.	1	2	PRIVATEER	361	213	168.6	24.4	12.6	1902	Elizabeth, N. J	New York, N. Y	R. A. C. Smith.
3950	K. S. F. C.	Ga. s.	1	0	Bonito	159	152	94.5	23.0	4.4	1902	Croton-on-Hudson, N. Y.	do	Louis Fitzgerald.
86651	K. S. F. R.	Ywl.	1	1	Gerhilde	36	35	58.0	15.0	8.4	1902	Port Jefferson, N. Y.	do	Charles Robinson Smith.
127721	K. S. F. V.	St. s.	1	2	Corinthia	54	36	80.1	16.0	6.6	1903	New York, N. Y	do	Thos. M. Turner.
127727	K. S. G. B.	St. s.	1	2	†Cherokee	82	56	102.2	15.6	8.5	1903	do	do	Samuel H. Vandergrift.
100787	K. S. G. C.	St. s.	1	2	Jessie	63	42	88.0	15.2	8.5	1903	do	Providence, R. I	Arthur E. Austin.
111448	K. S. G. J.	St. s.	1	2	Rosalie	372	240	123.2	30.6	7.0	1903	Noank, Conn	Hartford, Conn	Edward W. Hooker.
127733	K. S. G. Q.	St. s.	1	0	Constant	157	107	106.5	20.2	9.1	1903	Baltimore, Md	Wilmington, Del	Egbert Moxhan.
81852	K. S. G. R.	St. s.	1	2	Wana	88	60	113.6	15.6	9.4	1903	Bristol, R. I	New York, N. Y	Abraham Abraham.
117229	K. S. G. T.	Ga. s.	1	2	Sitarah	45	40	63.9	17.0	7.7	1903	Boston, Mass	Detroit, Mich	Russel A. Alger.
161938	K. S. H. B.	Ga. s.	1	2	Wayfarer	40	33	70.7	16.6	8.7	1903	do	Boston, Mass	Charles L. Harding.
161941	K. S. H. F.	Ga. s.	1	2	Vesta	21	19	44.0	14.2	6.0	1903	New York, N. Y	Wilmington, Del	William S. Hiles.
161939	K. S. H. Q.	St. s.	1	0	Velthra	70	47	110.0	14.0	7.3	1903	do	Boston, Mass	S. Parker Bremer.
131005	K. S. H. T.	St. s.	1	0	Niagara IV	50	34	110.4	12.2	7.0	1903	do	New York, N. Y	Howard Gould.
127740	K. S. H. W.	Sch.	1	2	Crusader II	66	66	83.1	20.1	8.9	1903	do	do	Seymour L. Husted, jr.
131007	K. S. J. D.	Ga. s.	1	2	Naulahka	27	25	46.2	15.1	5.7	1903	Bayonne, N. J	Corpus Christi, Tex.	Geo. M. Kennedy.
150994	K. S. J. G.	St. s.	1	2	‡Parthenia	141	96	114.0	17.8	8.8	1903	Bristol, R. I	Boston, Mass	Harry E. Converse.
111457	K. S. J. H.	Slp.	1	1	†RELIANCE	175	140	110.0	25.8	17.6	1903	do	Bristol, R. I	Herreshoff Mfg. Co.
107834	K. S. J. R.	St. s.	1	2	ARIA	192	130	148.1	18.4	11.1	1903	New York, N. Y	Bangor, Me	Edward H. Blake.
141857	K. S. J. T.	St. s.	1	2	Legonia	126	86	114.0	18.6	9.6	1903	Baltimore, Md	Baltimore, Md	Wm. B. Hurst.
93373	K. S. J. V.	Ga. s.	1	0	Mareta III	55	47	71.5	14.8	5.8	1903	Nyack, N. Y	Newport News, Va	W. A. Post.
117246	K. S. L. G.	Ga. s.	1	2	Margaret	58	48	76.3	19.1	9.3	1903	Boston, Mass	New York, N. Y	George S. Runk.
107850	K. S. L. Q.	St. s.	1	2	Alice	134	91	117.1	17.6	8.6	1903	Port Richmond, N. Y	do	F. D. Underwood.
151000	K. S. L. T.	Slp.	1	1	Pellegrina	19	17	47.1	13.6	6.5	1903	Boston, Mass	Philadelphia, Pa	Robert Toland.
127761	K. S. L. W.	St. s.	1	2	EMELINE	206	140	144.7	22.0	9.6	1903	Elizabeth, N. J	Pt. Townsend, Wash	Charles Sweeny.
137078	K. S. M. H.	St. s.	1	1	Elsa II	99	77	100.3	18.9	9.6	1903	Port Jefferson, N. Y.	New York, N. Y	Evans R. Dick.
145929	K. S. M. R.	Ga. s.	1	0	Twilight	17	13	38.3	12.0	4.0	1902	Atlantic City, N. J	Somers Point, N. J	H. P. Mitchell.
.....	K. S. M. T.	St. s.	2	2	WAKIVA	417	149	165.0	25.0	15.0	1903	Leith, Scotland	New York, N. Y	Lamon V. Harkness.
161230	K. S. M. V.	Ga. s.	1	2	Kosagnas	17	16	47.0	12.0	4.8	1903	Mariner Harbor, N. Y	do	Marine Const'n and Dry Dock Co.
96691	K. S. N. G.	Slp.	1	1	Huguenot	35	35	61.1	16.1	5.2	1901	New Rochelle, N. Y.	do	Thomas E. Fitzgerald.
100788	K. S. N. J.	Sch.	1	2	INGOMAR	142	113	97.0	24.2	11.0	1903	Bristol, R. I	New London, Conn.	Morton F. Plant.
96694	K. S. N. M.	St. s.	1	2	HAUOLI	299	203	179.5	22.2	12.0	1903	Brooklyn, N. Y	New York, N. Y	F. M. Smith.
200010	K. S. N. Q.	Ga. s.	1	2	Katherine	26	20	47.8	13.0	5.5	1903	Jersey City, N. J	do	W. E. Elsworth.
200029	K. S. N. T.	Ga. s.	1	2	Dawn II	24	21	49.3	14.5	5.9	1903	Fall River, Mass	Annapolis, Md	Wm. Hanson Hodges.
200039	K. S. N. V.	St. s.	1	2	CARMINA	260	148	140.1	21.5	11.6	1903	South Boston, Mass	Newport, R. I	Charles Fletcher.
200086	K. S. P. B.	Ga. s.	1	2	Ednada	99	99	93.0	24.1	8.8	1903	Baltimore, Md	Philadelphia, Pa	George C. Thomas, jr.
200116	K. S. P. F.	Ywl.	1	1	Selnada	31	31	54.3	16.8	5.3	1903	Toms River, N. J	New York, N. Y	J. Fred. Ackerman.
.....	K. S. P. H.	St. s.	1	2	DELAWARE	785	534	228.0	27.6	20.6	1896	Glasgow, Scotland	do	Frederick G. Bourne.
200147	K. S. P. L.	Ga. s.	1	2	Normona	52	45	71.9	22.2	5.2	1903	Tottenville, N. Y	do	Paul G. Thebaud.
200171	K. S. P. N.	St. s.	1	2	VERGEMERE	315	214	147.0	28.0	21.0	1903	Wilmington, Del	do	Albert C. Bostwick.
200212	K. S. Q. C.	Ga. s.	1	2	Nokomis	44	39	64.5	14.2	6.0	1903	Mariner Harbor, N. Y.	Providence, R. I	Joseph R. Bourgeois.
200239	K. S. Q. G.	Ga. s.	1	0	Geisha	65	44	77.5	16.5	6.3	1903	Quincy, Mass	Boston, Mass	Harry L. Pierce.
200247	K. S. Q. H.	Ga. s.	1	0	Tuna	53	32	76.5	12.0	7.2	1903	Boston, Mass	Cedar Keys, Fla	John N. Inglis.
200287	K. S. Q. T.	St. s.	1	2	ELGRUDOR	103	70	105.1	16.2	8.5	1903	City Island, N. Y	Buffalo, N. Y	Spencer Kellogg.
200334	K. S. R. B.	St. s.	1	3	ATLANTIC	303	206	144.5	29.5	13.1	1903	Shooter Island, N. Y.	Bridgeport, Conn	Wilson Marshall.
.....	K. S. R. C.	St. s.	1	3	NORTH STAR	818	328	233.5	29.1	20.9	1893	Barrow, England	New York, N. Y	Cornelius Vanderbilt.

† Steel and bronze. ‡ Composite.

Digitized by Google

A List of YACHTS, arranged in the Order of Signal Letters—Continued.

[Steel vessels in SMALL CAPITALS, iron vessels in *italics*.]

Official No.	Signal letters.	Rig.	Decks.	Masts.	Name of yacht.	Gross tonnage.	Net tonnage.	Length.	Breadth.	Depth.	When built.	Where built.	Home port (where permanent document issues).	Name of owner.
								Feet.	*Feet.*	*Feet.*				
200314	K.S.R.D.	Ga. s.	1	2	Wing and Wing	16	12	45.3	9.8	7.2	1903	Newport, R.I	Cleveland, Ohio	Warren J. Brodie.
200436	K.S.R.M.	St. s.	2	2	ROXANA	99	64	97.0	17.0	4.9	1903	Racine, Wis	Washington, D.C	Larz Anderson.
116981	K.S.R.P.	Sch.	1	2	Iris	32	30	54.0	20.5	4.7	1900	Bayport, N.Y	Key West, Fla	George F. Peabody.
200487	K.S.T.G.	Ga. s.	1	2	Empress	16	11	55.0	9.6	4.0	1902	Astoria, N.Y	Somers Point, N.J	Thomas B. Nuttall.
200514	K.S.T.M.	Ga. s.	1	0	Ruffhouse	131	109	91.0	20.4	5.0	1903	Baltimore, Md	Providence, R.I	Willard C. Perkins.
200688	K.S.V.C.	St. s.	1	2	Eugenia	113	77	97.2	18.0	8.8	1904	Bristol, R.I	Bristol, R.I	John B. Herreshoff.
200457	K.S.V.H.	Ga. s.	1	2	Kiwi	21	21	42.6	16.1	3.6	1903	Daytona, Fla	St. Augustine, Fla	S. E. Bullard.
111461	K.S.V.J.	Ga. s.	1	2	Rampant	38	36	65.0	13.6	6.0	1903	Bridgeport, Conn	New York, N.Y	John A. Serrell.
.....	K.S.V.Q.	St. s.	2	3	APACHE	451	307	178.8	28.1	19.2	1890	Pt. Glasgow, Scotl'd	do	Edmund Randolph.
200641	K.S.V.T.	St. s.	1	2	INTREPID	330	224	135.0	28.0	17.9	1903	Newburgh, N.Y	do	Lloyd Phoenix.
12452	K.S.W.P.	Sch.	1	2	Idlewild	17	16	36.8	14.8	6.0	1865	Wiscasset, Me	do	Pierrepont V. Minshull.
200770	K.S.W.V.	Sch.	1	2	Zahra	43	38	64.3	17.5	6.9	1904	Boston, Mass	Boston, Mass	William M. Butler.
200800	K.T.B.L.	Ga. s.	1	2	JULIA	84	73	86.0	21.2	12.4	1904	do	Philadelphia, Pa	John H. Sanderson.
200845	K.T.B.W.	St. s.	1	0	Jule	26	16	53.1	13.0	5.6	1904	do	Boston, Mass	Benjamin P. Cheney.
200887	K.T.C.J.	St. s.	1	2	Machigonne	95	65	104.0	16.6	9.1	1904	New York, N.Y	Plymouth, Mass	William L. Douglas.
127648	K.T.C.M.	Slp.	1	1	Cossack	16	14	43.9	12.1	7.2	1902	Boston, Mass	Providence, R.I	Stephen O. Metcalf.
200903	K.T.C.N.	Sch.	1	2	Palestine	68	68	82.5	21.4	9.0	1904	Port Jefferson, N.Y.	New York, N.Y	Henry C. Tinker.
200916	K.T.C.Q.	St. s.	1	1	Monaloa	75	43	91.6	14.3	9.0	1904	Boston, Mass	Boston, Mass	C. B. Borland.
200924	K.T.C.W.	St. s.	1	2	ANONA	146	87	117.3	17.5	10.2	1904	do	Detroit, Mich	Detroit Trust Co.
200952	K.T.D.H.	St. s.	1	0	Little Sovereign	55	37	102.4	11.6	5.8	1904	Bristol, R.I	New York, N.Y	M. C. D. Borden.
141585	K.T.D.N.	St. s.	1	2	Lavrock	67	49	86.5	15.0	8.2	1899	Port Jefferson, N.Y.	do	Rudolf Flinsch.
201027	K.T.D.Q.	St. s.	1	2	CALUMET	153	87	115.9	17.5	10.3	1903	Boston, Mass	do	Charles G. Emery.
201041	K.T.D.V.	Ga. s.	1	2	Eunomia	33	22	54.1	13.0	5.6	1904	Essington, Pa	Philadelphia, Pa	J. Anderson Ross.
201085	K.T.F.J.	St. s.	1	0	Watawga	124	94	99.6	18.5	7.7	1904	Greenport, N.Y	New York, N.Y	Frank L. Humphreys.
201109	K.T.F.R.	Ga. s.	1	0	Whileaway	49	45	54.6	16.6	4.4	1904	Tarrytown, N.Y	Greenport, N.Y	James L. Hutchinson.
201113	K.T.F.V.	Ga. s.	1	0	PALMETTO	23	17	60.2	12.5	3.0	1903	New York, N.Y	New York, N.Y	William H. Turrell.
201108	K.T.G.B.	Ga. s.	1	2	Imp	20	14	48.0	12.5	4.0	1899	Newark, N.J	Charleston, S.C	W. B. Chisohm.
201168	K.T.G.L.	Ga. s.	1	2	Daisy	46	42	69.2	18.0	5.7	1904	Toms River, N.J	Tampa, Fla	Joseph C. Sibley.
201234	K.T.G.W.	Ga. s.	1	0	Aletes III	24	19	60.0	10.8	4.8	1900	Shooter Island, N.Y.	New York, N.Y	Robert C. Fisher.
201343	K.T.H.R.	Ga. s.	1	3	†Azara	96	90	94.4	21.3	8.0	1904	do	do	Chester W. Chapin.
201415	K.T.J.S.	Ga. s.	1	2	Colma	26	17	59.3	11.8	5.2	1903	New York, N.Y	Philadelphia, Pa	L. H. Eisenlohr.
201471	K.T.L.H.	Ga. s.	1	2	Physalia	23	20	48.3	15.9	5.5	1904	East Boothbay, Me	Washington, D.C	Carnegie Institute.
201495	K.T.M.W.	Ga. s.	1	2	Novia	41	39	65.0	17.8	6.0	1904	Tottenville, N.Y	New York, N.Y	Geo. H. Van Vleck.
201644	K.T.N.V.	St. s.	1	1	MARGARET	179	122	107.7	21.0	7.1	1904	Mariner Harbor, N.Y	Baltimore, Md	Isaac E. Emerson.
126649	K.T.P.L.	Slp.	1	1	Chiquita	17	16	44.2	13.7	7.4	1888	Boston, Mass	New York, N.Y	Edmund Fish.
21676	K.T.P.M.	Ywl.	1	2	Stalwart	27	20	51.8	16.4	6.8	1853	New York, N.Y	do	B. Farquhar Curtis.
.....	K.T.P.R.	St. s.	2	2	*Enchantress*	189	128	124.0	20.0	11.9	1875	Birkenhead, England.	do	Nathaniel L. McCready.
.....	K.T.P.S.	St. s.	2	2	NARADA	490	272	194.8	27.2	14.6	1889	Leith, Scotland	Baltimore, Md	Henry Walters.
.....	K.T.P.V.	St. s.	2	3	ARCTURUS	360	166	139.5	27.1	18.0	1895	do	New York, N.Y	Rutherford Stuyvesant.
201147	K.T.P.W.	Ga. s.	1	0	Zeta No. 2	17	13	62.5	15.0	2.0	1904	Parkersburg, W. Va.	do	E. W. Deming.
95879	K.T.Q.C.	St. s.	1	2	Ardea	58	29	85.9	15.0	8.3	1886	Boston, Mass	do	Clarkson Cowl.
.....	K.T.Q.D.	St. s.	1	1	TARANTULA	123	83	152.7	15.3	8.8	1902	London, England	do	W. K. Vanderbilt, jr.
201700	K.T.Q.L.	Ga. s.	1	0	NIRODHA	323	304	119.8	22.1	8.2	1901	Newburgh, N.Y	do	James E. Childs.
201712	K.T.Q.N.	Ga. s.	1	2	Jemima F	32	22	67.3	12.0	5.3	1905	New York, N.Y	do	Charles H. Fletcher.
201727	K.T.Q.V.	Ga. s.	1	2	Yuma	16	11	43.0	13.0	3.2	1904	Miami, Fla	Key West, Fla	Ralph Worthington.
.....	K.T.R.C.	St. s.	1	2	RIVIERA	407	174	175.3	24.1	15.0	1898	Troon, Scotland	New York, N.Y	Frederick Gallatin.
201777	K.T.R.D.	St. s.	1	2	LEVANTER	131	89	115.6	17.0	9.9	1905	New York, N.Y	do	Alfred Marshall.
93015	K.T.R.H.	Slp.	1	1	Mineola	74	66	81.6	19.4	14.2	1900	Bristol, R.I	do	William R. Proctor.
200177	K.T.R.J.	St. s.	1	0	Mermaid	34	23	82.7	10.6	7.6	1903	do	do	J. Pierpont Morgan, jr.
161096	K.T.R.P.	Slp.	1	1	Kestrel	18	14	52.0	12.3	8.6	1897	City Island, N.Y	do	E. Burton Hart.
161708	K.T.R.S.	St. s.	1	2	Bethulia	57	28	81.4	16.1	8.4	1893	Boston, Mass	Boston, Mass	Talbot Aldrich.
111408	K.T.S.G.	St. s.	1	0	GREY FOX	66	44	84.0	14.1	7.9	1902	New York, N.Y	New York, N.Y	Lewis Herzog.
201963	K.T.V.B.	Slp.	1	1	Doris	41	28	61.2	15.1	10.0	1905	Bristol, R.I	Boston, Mass	S. Reed Anthony.
201983	K.T.V.F.	St. s.	1	0	Edithia	124	84	138.3	16.7	8.6	1904	Nyack, N.Y	New York, N.Y	John H. Hanan.
202024	K.T.V.H.	Sch.	1	2	Venona	28	28	53.4	15.0	10.1	1905	New York, N.Y	do	Robert Olyphant.
202059	K.T.V.J.	Sch.	1	2	ELMINA	135	120	103.5	25.0	14.7	1905	South Boston, Mass.	New Haven, Conn	Fredk. F. Brewster.
201183	K.T.V.L.	Ga. s.	1	2	Edithanna	20	14	54.0	15.4	4.0	1904	Atlantic City, N.J	Philadelphia, Pa	Thos. Henderson.
201977	K.T.V.M.	St. s.	1	0	Vim	20	13	61.6	10.0	5.6	1905	New York, N.Y	New York, N.Y	J. A. Mollenhauer.
201946	K.T.V.N.	Sch.	1	2	Black Hawk	27	31	43.2	14.8	8.3	1905	North Haven, Me	Boston, Mass	C. E. Gibson.
202123	K.T.V.S.	St. s.	1	2	Linta	78	53	91.4	17.5	8.7	1905	New York, N.Y	New York, N.Y	Chas. L. Seabury & Co.
200420	K.T.V.W.	Al. s.	1	2	Marlean	68	62	82.0	19.0	5.0	1904	Trenton, N.J	do	W. J. Morse.
202158	K.T.W.D.	Ga. s.	1	0	Firenze	22	17	63.2	10.7	5.1	1905	New York, N.Y	do	Chas. L. Seabury & Co.
202179	K.T.W.G.	Ga. s.	1	2	Witoco	50	43	62.9	19.3	7.9	1905	do	do	W. T. Colbron.
202204	K.T.W.H.	Ga. s.	1	0	Cactus II	25	22	57.5	10.0	5.5	1905	Long Island City, N.Y.	do	Williams-Whittelsey Co.
202228	K.T.W.L.	Ga. s.	1	0	Clethra	17	12	50.2	9.0	5.0	1905	Boston, Mass	Boston, Mass	Alanson Bigelow, jr.
202230	K.T.W.N.	Ga. s.	1	0	Augusta II	31	26	76.8	11.7	5.1	1903	New York, N.Y	New York, N.Y	M. Augusta Mills.
81651	K.T.W.R.	Ga. s.	1	2	Water Nymph	38	26	69.0	12.0	5.4	1899	Baltimore, Md	Baltimore, Md	John F. Wiessner.
202248	K.T.W.S.	Ga. s.	1	0	Sweetheart	30	26	57.6	12.0	5.2	1905	New York, N.Y	New York, N.Y	Chas. L. Seabury & Co.
202306	K.V.B.F.	Sch.	1	2	INVADER	155	141	112.7	25.6	13.5	1905	Boston, Mass	do	Roy A. Rainey.
202318	K.V.B.H.	Ga. s.	1	2	Shepherdess	101	100	95.6	22.3	11.8	1905	Essex, Mass	Philadelphia, Pa	S. F. Houston.
202359	K.V.B.L.	Sch.	1	2	Betty	55	55	64.0	18.8	9.3	1905	Tottenville, N.Y	Newport, R.I	Chas. L. F. Robinson.
.....	K.V.B.P.	St. s.	1	2	VENETIA	588	229	196.5	27.1	15.6	1903	Leith, Scotland	New London, Conn.	Morton F. Plant.
202414	K.V.B.Q.	St. s.	1	1	CIGARETTE	83	52	114.8	14.6	8.5	1905	Boston, Mass	Boston, Mass	W. H. Ames.

† Bronze.

Digitized by Google

A List of **YACHTS**, arranged in the Order of Signal Letters—Continued.

[Steel vessels in small capitals, iron vessels in *italics*.]

Official No.	Signal letters.	Rig.	Decks.	Masts.	Name of yacht.	Gross tonnage.	Net tonnage.	Length.	Breadth.	Depth.	When built.	Where built.	Home port (where permanent document issues).	Name of owner.
								Feet.	*Feet.*	*Feet.*				
202442	K. V. B. T.	Ga. s.	1	0	Gambolier	20	17	55.8	11.4	5.0	1905	New York, N. Y.	New York, N. Y.	Augustus Smith.
202466	K. V. B. W.	Slp.	1	1	Omoo	18	18	42.0	16.0	3.5	1905	Shady Side, Md.	Philadelphia, Pa	George Barrie, jr.
202533	K. V. C. L.	Ga. s.	1	2	Whim	65	62	69.3	21.2	6.5	1905	New York, N. Y.	New York, N. Y.	T. B. McGregor.
202584	K. V. C. R.	Ga. s.	1	2	Grilse	139	120	103.0	25.6	11.8	1902	Mahone Bay, N. S.	Boston, Mass	Wash. B. Thomas.
202585	K. V. C. S.	St. s.	1	2	Sea Urchin	49	83	55.8	15.4	7.8	1905	Bristol, R. I	Philadelphia, Pa	Robert M. Riddle.
202762	K. V. F. B.	Ga. s.	1	0	Reverie	19	16	50.8	10.4	4.4	1903	New York, N. Y.	New York, N. Y.	Chas. L. Seabury & Co.
202776	K. V. F. C.	Ga. s.	1	0	Kid	53	46	74.7	13.0	5.9	1906	do	do	Wm. C. Saul.
202790	K. V. F. J.	Ga. s.	1	2	Saramar	72	65	70.4	18.4	7.2	1906	do	do	John S. Loomis.
.....	K. V. F. N.	St. s.	1	2	Alcedo	981	573	245.0	29.8	18.6	1895	Glasgow, Scotland	Philadelphia, Pa	Geo. W. Childs Drexel
201194	K. V. F. T.	St. s.	1	2	Capitola	123	83	137.6	19.5	9.7	1904	Toledo, Ohio	Port Huron, Mich	H. T. Wickes.
201879	K. V. G. B.	Ga. s.	1	1	Zeeland	47	25	79.7	13.0	6.7	1905	Boston, Mass	Galveston, Tex	H. Baldwin Rice.
202870	K. V. G. H.	St. s.	1	2	Galatea	157	106	128.0	17.4	11.1	1906	New York, N. Y.	Detroit, Mich	E. L. Ford.
202887	K. V. G. L.	Ga. s.	1	0	Dreamer	23	19	55.0	10.9	5.3	1906	do	New York, N. Y	Charles W. Lee.
.....	K. V. G. M.	St. s.	1	2	Christabel	248	102	150.0	22.0	14.4	1893	Glasgow, Scotland	do	Walton Ferguson.
202897	K. V. G. N.	St. s.	1	0	Sisilina	33	22	87.8	10.5	5.6	1906	Bristol, R. I	do	Nathan Straus.
202916	K. V. G. P.	Ga. s.	1	1	Owyhee	39	32	60.0	14.2	5.8	1906	Long Island City, N. Y.	Providence, R. I	James Hanley.
202917	K. V. G. Q.	Ga. s.	1	2	Kosagaas	31	27	60.1	14.2	6.2	1906	do	New York, N. Y.	A. A. Blow.
120705	K. V. H. B.	Sch.	1	2	Kathelmina	49	47	67.0	19.6	8.9	1888	Boston, Mass	do	John N. Derby.
202991	K. V. H. C.	Sch.	1	2	Shiyessa	34	31	59.4	16.0	8.3	1906	do	Boston, Mass	Alfred Douglass.
202993	K. V. H. D.	Sch.	1	2	Dervish	49	43	65.6	18.0	10.4	1906	do	do	Henry A. Morss.
203004	K. V. H. G.	Ga. s.	1	2	Annette	34	29	73.1	14.4	4.2	1895	New York, N. Y	New York, N. Y.	Andrew E. Foye.
.....	K. V. H. J.	St. s.	1	2	Warrior	1,097	396	255.3	32.7	19.9	1904	Troon, Scotland	do	Frederick Wm. Vanderbilt.
203007	K. V. H. L.	Ga. s.	1	2	Zirvah	49	43	64.7	19.0	7.1	1906	Boston, Mass	Newark, N. J	John H. Cromwell.
203021	K. V. H. N.	Ga. s.	1	2	Tigress	24	23	45.9	15.2	5.8	1905	Bridgeport, Conn	New York, N. Y.	George P. Schmidt.
202176	K. V. H. Q.	Ga. s.	1	2	Tarpon	20	17	43.3	15.1	6.5	1905	Boston, Mass	Boston, Mass	F. Apthorp Foster.
203044	K. V. H. S.	Ga. s.	1	2	Daisy	85	78	85.7	16.6	7.2	1906	New Rochelle, N. Y.	Memphis, Tenn	Robert Galloway.
203055	K. V. H. W.	Ga. s.	1	2	Mariette	56	45	77.1	18.5	9.8	1906	Gloucester, Mass	Boston, Mass	Jacob F. Brown.
203060	K. V. J. B.	Ga. s.	1	0	Dixie	52	35	86.4	13.6	6.7	1906	Bayonne, N. J	Galveston, Tex	R. Waverly Smith
203062	K. V. J. C.	Ga. s.	1	2	Ariel	48	38	68.4	14.0	6.4	1905	Norwich, Conn	Philadelphia, Pa	F. W. Tunnell.
203067	K. V. J. F.	St. s.	2	0	Lady Betty	42	22	69.0	20.0	3.9	1905	Jacksonville, Fla	New York, N. Y.	Edward E. Roberts.
203078	K. V. J. G.	Slp.	1	1	Irolita	62	42	66.6	18.0	9.8	1906	Bristol, R. I	Philadelphia, Pa	E. W. Clarke.
155440	K. V. J. M.	Na. s.	1	2	Onawa	17	15	42.3	14.2	6.1	1902	Bayonne, N. J	New York, N. Y.	Clarence H. Eagle.
203104	K. V. J. N.	Ga. s.	1	2	Savarona	115	102	87.2	23.0	12.2	1906	Boston, Mass	Philadelphia, Pa	C. H. Clark, jr.
141588	K. V. J. Q.	Sch.	1	2	La Paloma	26	20	42.0	15.5	6.1	1894	San Francisco, Cal	Honolulu, Hawaii	C. W. Macfarlane.
203117	K. V. J. S.	Ga. s.	1	0	Needle	22	18	54.0	10.0	5.7	1906	Boston, Mass	Boston, Mass	E. B. Dane.
203087	K. V. J. T.	Ker. s.	1	2	Alma	38	31	58.0	14.2	4 0	1906	Port Jefferson, N. Y.	New York, N. Y.	O. C. Pinckney.
203148	K. V. L. B.	St. s.	2	2	Emrose	198	134	140.4	21.0	13.3	1906	Wilmington, Del	do	Andrew W. Rose.
203150	K. V. L. D.	Ga. s.	1	0	Gertrude III	32	25	64.4	12.0	5.7	1906	New York, N. Y	do	G. W. Butts.
203165	K. V. L. F.	Sch.	1	2	Queen	160	97	92.0	24.8	15.1	1906	Bristol, R. I	do	J. Rogers Maxwell.
203136	K. V. L. G.	Ga. s.	2	2	Onawa II	121	97	83.8	23.6	4.8	1906	Greenwich, Conn	do	Wilbur C. Fiske.
203169	K. V. L. H.	Sch.	1	2	Taormina	62	56	78.7	19.0	10.2	1906	Boston, Mass	Boston, Mass	Wm. S. Eaton.
203178	K. V. L. M.	Ga. s.	1	2	Sieglinde	62	58	66.7	20.2	9.2	1906	New York, N. Y.	New York, N. Y.	George B. Hopkins.
203180	K. V. L. N.	Ga. s.	1	0	Fern	24	16	53.8	10.5	5.8	1906	do	do	Charles D. Freeman.
203196	K. V. L. T.	Ga. s.	1	2	Cone	183	166	117.0	27.0	12.8	1906	Noank, Conn	Boston, Mass	Ernest B. Dane.
127106	K. V. L. W.	St. s.	1	2	Cynthia	103	70	120.0	17.5	6.6	1895	Detroit, Mich	New York, N. Y.	M. B. Mills.
203202	K. V. M. B.	Ga. s.	1	1	Katrina II	24	16	55.5	11.2	5.0	1906	Bayonne, N. J	do	George M. Boardman.
203225	K. V. M. G.	Slp.	1	1	†Effort	52	52	75.5	16.6	9.7	1906	City Island, N. Y.	do	Frank M. Smith.
121275	K. V. M. H.	Ga. s.	1	2	Felstedquin	43	39	64.1	17.3	8.3	1903	South Boston, Mass.	Philadelphia, Pa	L. S. Bent.
203232	K. V. M. J.	Ga. s.	1	0	Revonah	22	17	53.7	11.2	4.9	1906	Bayonne, N. J	New York, N. Y.	F. W. Wurster.
203247	K. V. M. Q.	Sch.	1	2	Sakuntala	17	17	36.0	14.2	6.2	1906	Essington, Pa	Philadelphia, Pa	Benjamin Sharp.
203198	K. V. M. R.	Ga. s.	1	2	Palatine	63	54	66.0	20.0	8.6	1906	Osterville, Mass	St. Louis, Mo	Charles H. Ledlie.
203266	K. V. M. S.	St. s.	1	2	Bohemian	72	41	84.0	15.7	8.9	1906	Boston, Mass	Boston, Mass	William J. Sullivan.
203288	K. V. N. D.	Ga. s.	1	0	Mawagra II	23	23	44.1	11.2	4.7	1906	do	do	J. P. Eustis.
203327	K. V. N. H.	Ga. s.	1	0	Harmar	37	31	58.4	13.2	5.5	1906	New York, N. Y.	Jacksonville, Fla	H. Weston.
203394	K. V. N. Q.	St. s.	1	2	Kehtoh	185	106	123.4	20.0	10.7	1906	Boston, Mass	New York, N. Y	Roswell Eldridge.
203435	K. V. P. C.	Ga. s.	1	0	Tramp	23	21	52.5	11.2	5.8	1906	do	Boston, Mass	William A. Wheater.
203493	K. V. P. L.	Ga. s.	1	0	Ethelsa	25	17	66.0	10.0	6.5	1906	E. Greenwich, R. I	do	Josiah R. Harding.
203514	K. V. P. N.	Ga. s.	1	1	Eleanor IV	32	27	54.6	14.1	6.0	1906	Long Island City, N. Y.	New York, N. Y	Alexander S. Williams.
203517	K. V. P. Q.	Ga. s.	1	0	Russara	39	31	73.5	12.9	5.9	1906	New York, N. Y	do	Noah Palmer.
203497	K. V. Q. D.	Ywl.	1	2	Lasca	36	36	57.0	15.4	8.3	1906	Gloucester, Mass	do	Charles M. Taintor.
203579	K. V. Q. F.	Ga. s.	1	2	Mousquetaire	49	45	75.2	14.0	6.1	1906	New York, N. Y.	do	Paul E. De Fere.
.....	K. V. Q. L.	St. s.	2	2	Atalanta	1,303	379	269.0	33.4	19.1	1903	Leith, Scotland	do	George J. Gould.
203590	K. V. Q. M.	St. s.	1	0	Natomah	99	84	80.0	17.0	5.2	1906	Baltimore, Md	Chicago, Ill	Harrison B. Schuler.
203610	K. V. Q. P.	Ga. s.	1	0	Tyche	48	29	72.8	12.5	7.2	1906	South Boston, Mass	Providence, R. I	Frank L. Budlong.
203611	K. V. Q. R.	St. s.	2	2	Waturus	571	388	180.0	27.5	14.2	1900	Leith, Scotland	Philadelphia, Pa	Randal Morgan.
203532	K. V. R. B.	Ga. s.	1	2	Grey Dawn	40	27	56.0	16.0	7.0	1906	Guilford, Conn	New Haven, Conn	Julius H. Hurst.
203636	K. V. R. F.	Slp.	1	1	Irondequoit	20	20	50.6	13.2	7.4	1903	New York, N. Y.	New York, N. Y	H. Mason Raborg.
203657	K. V. R. J.	Ga. s.	1	0	Arion	66	53	99.0	15.3	6.7	1906	Bayonne, N. J	do	Michael Blasius.
203683	K. V. R. M.	Ga. s.	1	2	Huntress	76	71	78.9	22.0	5.7	1906	New York, N. Y.	Buffalo, N. Y.	R. V. Pierce.
203690	K. V. R. P.	Ga. s.	1	1	Dolph	21	19	51.8	12.2	5.6	1906	Long Island City, N. Y.	New York, N. Y	Williams-Whittelsey Co.
203691	K. V. R. Q.	Ga. s.	1	2	Dacota	36	30	55.8	13.3	7.3	1906	do	do	Do.
203756	K. V. S. G.	Ga. s.	1	1	Aloha	42	37	75.2	14.2	6.6	1906	do	do	Do.
203759	K. V. S. H.	Ga. s.	1	2	Sheila	47	39	56.9	17.9	7.1	1906	West Haven, Conn	New Haven, Conn	Bessie Riley.
201002	K. V. S. N.	Ga. s.	1	1	Atricilla	22	19	38.2	16.7	6.2	1904	Quincy, Mass	Hyannis, Mass	W. B. P. Weeks.

† Bronze.

Digitized by Google

A List of YACHTS, arranged in the Order of Signal Letters—Continued.

[Steel vessels in SMALL CAPITALS, iron vessels in *italics*.]

Official No.	Signal letters.	Rig.	Decks.	Masts.	Name of yacht.	Gross tonnage.	Net tonnage.	Length.	Breadth.	Depth.	When built.	Where built.	Home port (where permanent document issues).	Name of owner.
								Feet.	*Feet.*	*Feet.*				
203827	K. V. T. J.	St. s.	1	2	LYNDONIA	261	177	161.3	20.4	11.0	1907	New York, N. Y.	New York, N. Y.	C. L. Seabury & Co.
120657	K. V. T. P.	St. s.	1	0	Fidget	39	19	64.6	11.1	6.5	1886	East Boston, Mass.	Perth Amboy, N. J.	Elmer C. Hazard.
203222	K. V. W. B.	Ga. s.	1	3	Paladin	27	22	61.5	15.0	4.0	1906	St. Augustine, Fla.	St. Augustine, Fla.	Alfred J. Weston.
203919	K. V. W. G.	Ga. s.	1	1	Wanderlust	34	29	61.0	12.2	5.9	1907	New York, N. Y.	New York, N. Y.	C. L. Seabury & Co.
203929	K. V. W. M.	Slp.	1	1	†Istalena	49	30	67.8	16.8	10.3	1907	Bristol, R. I	Bristol, R. I	Herreshoff Mfg. Co.
203966	K. V. W. R.	Slp.	1	1	†Winsome	49	30	67.8	16.8	10.3	1907	do	do	Do.
203967	K. V. W. S.	Ga. s.	1	0	Virginia	26	20	61.6	10.4	5.8	1906	City Island, N. Y.	Philadelphia, Pa	Alexander McK. Smith.
203973	K. W. B. F.	St. s.	1	2	HALCYON	161	109	125.5	18.3	11.1	1907	New York, N. Y	New York, N. Y.	C. L. Seabury & Co.
203981	K. W. B. G.	Sch.	1	2	Ranger	41	37	64.6	16.7	9.2	1907	Boston, Mass.	Salem, Mass.	H. P. King.
203999	K. W. B. J.	Ga. s.	1	0	Gertrude	18	12	45.7	12.9	4.0	1907	New Haven, Conn.	New Haven, Conn.	Herbert Smith.
204048	K. W. B. S.	Ywl.	1	2	Mischief	19	17	50.0	12.7	7.2	1907	Boston, Mass.	New York, N. Y.	W. Hamilton Busk.
204061	K. W. B. T.	Ga. s.	1	0	Idaho	24	23	56.3	12.0	5.5	1907	Marblehead, Mass	Marblehead, Mass.	Stearns & McKay.
204069	K. W. B. V.	St. s.	1	3	ALCYONE	420	262	155.0	30.0	17.6	1907	Boston, Mass.	New York, N. Y.	H. W. Putnam, jr.
204075	K. W. C. B.	Slp.	1	1	†Aurora	49	30	67.8	16.8	10.3	1907	Bristol, R. I	Bristol, R. I	Herreshoff Mfg. Co.
204082	K. W. C. D.	Ga. s.	1	0	Placebo	16	14	49.0	9.5	4.2	1902	Jersey City, N. J.	New York, N. Y.	John L. Muttart.
204083	K. W. C. F.	Ga. s.	1	0	Flamingo	23	21	41.3	15.2	7.2	1907	Brooklyn, N. Y.	do	William H. Fleming.
203814	K. W. C. J.	St. s.	1	0	Mao II	37	31	60.4	12.9	6.0	1906	New Haven, Conn.	New Haven, Conn.	John O. Bergh.
204152	K. W. C. Q.	Ga. s.	1	1	Yaqui	41	28	84.9	12.6	6.1	1907	New York, N. Y.	New York, N. Y.	Louis M. Josephthal.
204156	K. W. C. R.	Ga. s.	1	1	Osprey II	44	38	70.0	14.0	6.2	1907	Long Island City, N. Y.	do	Williams-Whittelsey Co.
204157	K. W. C. S.	Ga. s.	1	1	La Vedette	16	14	44.0	10.6	5.0	1907	do	do	Do.
204158	K. W. C. T.	Ga. s.	1	1	Lillian II	44	38	64.4	15.0	6.1	1907	do	do	Do.
204159	K. W. C. V.	Ga. s.	1	1	Althea	25	22	51.6	12.0	5.4	1907	do	Detroit, Mich.	C. Hayward Murphy.
3479	K. W. D. C.	Ga. s.	1	2	Mist	19	18	45.5	14.0	8.8	1888	Boston, Mass.	New York, N. Y.	Harold Binney.
107175	K. W. D. G.	Sch.	1	2	AMORITA	69	62	69.0	20.0	15.6	1895	Wilmington, Del	Stamford, Conn	Frederick M. Hoyt.
204194	K. W. D. J.	Slp.	1	1	†Avenger	34	21	58.0	14.3	2.1	1907	Bristol, R. I	Bristol, R. I	Herreshoff Mfg. Co.
204250	K. W. D. Q.	Ga. s.	1	1	Sea Otter	28	27	60.0	10.6	7.8	1905	Newport, R. I	Philadelphia, Pa	Hugh L. Willoughby.
204260	K. W. D. V.	St. s.	1	0	CAVALIER	119	80	134.3	16.0	8.2	1907	New York, N. Y.	New York, N. Y	Charles E. Proctor.

† Composite.

Signal Letters Awarded from July 1 to August 8, 1907.

204272	K. W. F. C.	Ga. s.	1	2	Nootka	17	12	39.0	13.6	5.8	1907	Winslow, Wash.	Seattle, Wash.	Frank J. Pratt, jr.
204234	K. W. F. J.	Ga. s.	1	0	Kwasind	33	28	57.5	12.5	5.2	1900	Philadelphia, Pa	Southwest Harbor, Me.	Wm. S. Grant, jr.
204321	K. W. F. P.	Ga. s.	1	2	Dorothy	24	10	49.5	12.3	6.1	1907	Bath, Me	New York, N. Y	Leo Herzig.
204323	K. W. F. Q.	Ga. s.	1	0	Columbine	35	29	69.7	13.4	6.5	1907	New York, N. Y	do	Charles M. Gould.
204324	K. W. F. R.	Ga. s.	1	3	Vanessa	102	70	115.0	22.8	6.7	1907	Solomons, Md	do	Morton R. Peck.
204325	K. W. F. S.	Ywl.	1	2	WINDWARD	63	63	79.3	19.5	8.7	1907	New York, N. Y	do	Robert Jacobs.
204387	K. W. G. J.	Ga. s.	1	0	Mavourneen	24	19	51.0	11.6	8.0	1907	New Haven, Conn.	do	George M. Creevey.
204388	K. W. G. L.	Ga. s.	1	2	Kemah	58	50	72.0	20.0	6.0	1907	West Haven, Conn	Bridgeport, Conn.	Thomas Alsop.

Digitized by Google

CODE LIST OF THE UNITED STATES NAVY.

[The ensign is to be shown at the peak, over the code pennant, when the signal letters are hoisted.]

Signal letters.	Name of vessel.	Type.	Hull.	Propulsion.	Rig.	Guns, main battery.	Displacement.[1]
							Tons.
G. Q. B. C.	Abarenda	Collier	Steel	Single screw	Schooner		4,670
G. Q. B. D.	Accomac	Tug	Iron	do			187
G. Q. B. F.	Active	do	Steel	do	Light-signal mast		296
G. Q. B. H.	Adams	Station ship	Wood	do	Bark	6	1,400
G. Q. B. J.	Adder	Submarine					
G. Q. B. K.	Aileen	Yacht	Steel	Single screw	Schooner		192
G. Q. B. L.	Ajax	Collier	do	do	2-mast schooner	[2] 1	7,500
G. Q. B. M.	Alabama	Battle ship	do	Twin screws	2 military masts	18	11,552
G. Q. B. N.	Albany	Protected cruiser	Sheathed	do	do	10	3,430
G. Q. B. R.	Alert	Training ship	Iron	Single screw	Barkentine	6	1,110
G. Q. B. S.	Alexander	Collier	Steel	do	Schooner	[2] 1	6,181
G. Q. B. T.	Alice	Tug	Wood	do	1 derrick and 1 mast		356
G. Q. B. V.	Alliance	Sailing ship	do		Bark	6	1,375
G. Q. B. W.	Alvarado	Gunboat	Steel	Single screw	2-mast schooner	[2] 2	100
G. Q. C. B.	Amphitrite	2-turret monitor	Iron	Twin screws	1 military mast	6	3,990
G. Q. C. D.	Annapolis	Gunboat	Composite	Single screw	Barkentine	6	1,010
G. Q. C. F.	Apache	Tug	Wood	do	2 masts		650
G. Q. C. H.	Arethusa	Water boat	Steel		Schooner	[2] 1	6,200
G. Q. C. J.	Arkansas	Single-turret monitor	do	Twin screws	1 military mast	6	3,225
G. Q. C. K.	Arayat	Gunboat	Iron	do	2-mast schooner	[2] 8	243
G. Q. C. L.	Atlanta	Protected cruiser	Steel	Single screw	do	8	3,000
G. Q. C. S.	Bagley	Torpedo boat	do	Twin screws		[2] 3	175
G. Q. C. T.	Bailey	do	do	do		[2] 4	280
G. Q. C. V.	Bainbridge	Destroyer	do	do	Signal pole	[3] 2	420
G. Q. C. W.	Baltimore	Protected cruiser	do	do	2-mast schooner	12	4,413
G. Q. D. C.	Barney	Torpedo boat	do	do		[2] 3	175
G. Q. D. F.	Barry	Destroyer	do	do	Signal pole	[3] 2	420
G. Q. D. K.	Bennington	Gunboat	do	do	2-mast schooner	6	1,710
G. Q. D. L.	Biddle	Torpedo boat	do	do		[2] 3	175
G. Q. D. M.	Blakely	do	do	do		[2] 3	196
G. Q. D. N.	Boston	Protected cruiser	do	Single screw	2-mast schooner	8	3,000
G. Q. D. P.	Brooklyn	Armored cruiser	do	Twin screws	2 military masts	20	9,215
G. Q. D. R.	Brutus	Collier	Iron	Single screw	2 pole masts	[2] 1	6,600
G. Q. D. S.	Buffalo	Cruiser (auxiliary)	Steel	do	Schooner	6	6,000
G. Q. D. T.	Birmingham	Scout cruiser	do	Twin screws	2 masts	8	3,750
G. Q. D. V.	Boxer	Training ship	Wood	Sails	Brigantine		346
G. Q. F. B.	Chester	Scout cruiser	Steel	Four screws	2 masts	8	3,750
G. Q. F. C.	Cumberland	Training ship	do	Sails	Bark	6	1,800
G. Q. F. D.	Cæsar	Collier	do	Single screw	Schooner		5,016
G. Q. F. J.	California	Armored cruiser	Steel	do	2 military masts	18	13,680
G. Q. F. K.	Callao	Gunboat	Iron	do	2-mast schooner	[2] 8	243
G. Q. F. L.	Cuttlefish	Submarine					
G. Q. F. M.	Castine	Gunboat	Steel	Twin screws	2-mast schooner	8	1,177
G. Q. F. P.	Celtic	Supply ship	do	Single screw	2 pole masts	[2] 2	8,000
G. Q. F. R.	Charleston	Protected cruiser	do	Twin screws	2 military masts	14	9,700
G. Q. F. S.	Chattanooga	do	Sheathed	do	2-mast schooner	10	3,200
G. Q. F. T.	Chauncey	Destroyer	Steel	do	Signal pole	[3] 2	420
G. Q. F. V.	*Severn	Training ship	Sheathed	Sails	Ship	6	1,175
G. Q. F. W.	Chicago	Protected cruiser	Steel	Twin screws	2-mast schooner	18	4,500
G. Q. H. B.	Chickasaw	Tug	Iron	Single screw			100
G. Q. H. C.	Choctaw	do	do	do			350
G. Q. H. D.	Cincinnati	Protected cruiser	Steel	Twin screws	1 pole mast	11	3,183
G. Q. H. F.	Cleveland	do	Sheathed	do	2-mast schooner	10	3,200
G. Q. H. J.	Colorado	Armored cruiser	Steel	do	2 military masts	18	13,680
G. Q. H. K.	Columbia	Protected cruiser	do	Triple screws	2-mast schooner	11	7,350
G. Q. H. L.	Concord	Gunboat	do	Twin screws	do	6	1,710
G. Q. H. M.	Connecticut	Battle ship	do	do	2 military masts	24	16,000
G. Q. H. N.	Constellation	Station ship	Wood	Sails	Ship	[2] 14	1,970
G. Q. H. P.	Constitution	Sailing ship	do	do	Dismantled		2,200
G. Q. H. R.	Craven, T. A. M	Torpedo boat	Steel	Twin screws		[2] 4	146
G. Q. H. S.	Culgoa	Supply ship	do	Single screw	Schooner		5,726
	Cumberland	Training ship	do	Sails	Bark		

[1] With normal coal supply. [2] Rapid-fire guns, 6-pounder or smaller, or machine guns. [3] And 5 6-pounder rapid-fire guns. * Formerly "Chesapeake."

Digitized by Google

CODE LIST OF THE UNITED STATES NAVY—Continued.

Signal letters.	Name of vessel.	Type.	Hull.	Propulsion.	Rig.	Guns, main battery.	Displacement.[1]
							Tons.
G.Q.H.T.	Cushing	Torpedo boat	Steel	Twin screws		[2]3	105
G.Q.J.H.	Dahlgren	do	do	do		[2]4	146
G.Q.J.K.	Dale	Destroyer	do	do	Signal pole	[3]2	420
G.Q.J.M.	Davis	Torpedo boat	do	do		[2]3	154
G.Q.J.N.	Decatur	Destroyer	do	do	Signal pole	[3]2	420
	Delaware						
G.Q.J.P.	De Long	Torpedo boat	Steel	Twin screws		[2]3	196
G.Q.J.R.	Denver	Protected cruiser	Sheathed	do	2-mast schooner	10	3,200
G.Q.J.S.	Des Moines	do	do	do	do	10	3,200
G.Q.J.T.	Detroit	Unprotected cruiser	Steel	do	do	10	2,072
G.Q.J.V.	Dixie	Auxiliary cruiser	do	Single screw	Brig	8	6,114
G.Q.J.W.	Dolphin	Dispatch boat	do	do	3-mast schooner	2	1,486
G.Q.K.B.	Don Juan de Austria	Gunboat	Iron	do	2-mast schooner	6	1,130
G.Q.K.C.	Dorothea	Yacht	Steel	do	Schooner	[2]8	594
G.Q.K.D.	Dupont	Torpedo boat	do	Twin screws		[2]4	165
G.Q.K.F.	Dubuque	Gunboat	Composite	do	2-mast schooner	6	1,085
G.Q.K.L.	Eagle	Yacht	Steel	Single screw	1 mast	[2]4	434
G.Q.K.M.	Elcano	Gunboat	Iron	Twin screws	Schooner	[2]7	620
G.Q.K.N.	Elfrida	Yacht	Steel	Single screw	do		173
G.Q.K.P.	Enterprise	Nautical school ship	Wood	do	Bark		1,375
G.Q.K.R.	Ericsson	Torpedo boat	Steel	Twin screws		[2]4	120
G.Q.K.S.	Essex	Training ship for naval militia	Wood	Single screw	Bark	6	1,375
G.Q.K.T.	Eagre	Tender	do	Sails	Schooner		275
G.Q.K.W.	Farragut	Torpedo boat	Steel	Twin screws		[2]4	279
G.Q.L.B.	†Gopher	Naval militia	Wood	Single screw	2-mast schooner		840
G.Q.L.C.	Florida	Single-turret monitor	Steel	Twin screws	1 military mast	6	3,225
G.Q.L.D.	Foote	Torpedo boat	do	do		[2]3	142
G.Q.L.F.	Fortune	Tug	Iron	Single screw	Schooner		450
G.Q.L.H.	Fox	Torpedo boat	Steel	Twin screws		[2]3	154
G.Q.L.J.	Franklin	Receiving ship	Wood	Screw	Dismantled	[2]2	5,170
G.Q.L.K.	Frolic	Yacht	Steel	Single screw	Schooner	[2]6	607
G.Q.L.R.	Galveston	Protected cruiser	Sheathed	Twin screws	2-mast schooner	10	3,200
G.Q.L.T.	General Alava	Dispatch boat	Steel	Single screw	Schooner	[2]6	1,115
G.Q.L.V.	Georgia	Battle ship	do	Twin screws	2 military masts	24	14,948
G.Q.L.W.	Glacier	Supply ship	do	Single screw	Schooner		7,000
G.Q.M.B.	Gloucester	Yacht	do	do	do	[2]10	786
G.Q.M.C.	Goldsborough	Torpedo boat	do	Twin screws		[2]4	255
G.Q.M.D.	Grampus	Submarine					
G.Q.M.F.	Gwin	Torpedo boat	Steel	Single screw		[2]1	46
G.Q.M.H.	Granite State	Training ship for naval militia	Wood	Sails			4,150
G.Q.M.J.	Hancock	Receiving ship	Iron	Single screw	Schooner		7,000
G.Q.M.N.	Hannibal	Collier	Steel	do	do	[2]1	4,291
G.Q.M.P.	Hartford	Cruiser	Wood	do	Bark	9	2,790
G.Q.M.R.	Hawk	Yacht	Steel	do	1 mast		375
G.Q.M.T.	Helena	Gunboat	do	Twin screws	1 military mast	8	1,392
G.Q.M.V.	Hercules	Tug	Iron	Single screw	1 mast		198
G.Q.M.W.	Hist	Yacht	Steel	do	Schooner	[2]9	472
G.Q.N.B.	Holland	Submarine					
G.Q.N.C.	Hopkins	Destroyer	Steel	Twin screws	Signal pole	[3]2	408
G.Q.N.D.	Hornet	Yacht	do	Single screw	1 mast		425
G.Q.N.F.	Hull	Destroyer	do	Twin screws	Signal pole	[3]2	408
G.Q.N.H.	Huntress	Yacht	Composite	Single screw	Schooner		82
G.Q.N.J.	Idaho	Battle ship	Steel	Twin screws	1 military mast	20	13,000
G.Q.N.K.	Intrepid	Training ship	do	Sails	Bark	6	1,800
G.Q.N.L.	*Ionie	Marine hospital ship	Wood	Screw	do		1,572
G.Q.N.P.	Illinois	Battle ship	Steel	Twin screws	2 military masts	18	11,555
G.Q.N.R.	Inca	Yacht	Wood	Single screw	Schooner		120
G.Q.N.S.	Independence	Receiving ship	do		Dismantled	[2]2	3,270
G.Q.N.T.	Indiana	Battle ship	Steel	Twin screws	1 military mast	16	10,288
G.Q.N.V.	Iowa	do	do	do	do	16	11,346
G.Q.N.W.	Iris	Water boat	Iron	Single screw	Brigantine		6,100
G.Q.P.C.	Iroquois	Tug	Steel	do	Schooner		702
G.Q.P.D.	Isla de Cuba	Gunboat	do	Twin screws	2-mast schooner	6	1,030
G.Q.P.F.	Isla de Luzon	do	do	do	do	4	1,030
G.Q.P.H.	Iwana	Tug	do	Single screw			192
G.Q.P.L.	Jamestown	Marine hospital ship	Wood	Sails	Ship		1,150
G.Q.P.M.	Kansas	Battle ship	Steel	Twin screws	2 military masts	24	16,000
G.Q.P.N.	Justin	Collier	do	Single screw	Schooner	[2]1	3,300
G.Q.P.S.	Katahdin	Coast-defense ram	do	Twin screws	1 signal pole	4	2,183
G.Q.P.T.	Kearsarge	Battle ship	do	do	2 military masts	22	11,520
G.Q.P.V.	Kentucky	do	do	do	do	22	11,520
G.Q.R.B.	Lancaster	Receiving ship	Wood	Single screw	Ship	10	3,250
G.Q.R.C.	Lawrence	Destroyer	Steel	Twin screws	Signal pole	[3]2	400
G.Q.R.D.	Lebanon	Collier	do	Single screw	Schooner		3,375
G.Q.R.H.	Leonidas	do	do	do	do	[2]1	4,242
G.Q.R.L.	Louisiana	Battle ship	do	Twin screws	2 military masts	24	16,000
G.Q.R.N.	Machias	Gunboat	do	do	2-mast schooner	8	1,177
G.Q.R.P.	Macdonough	Destroyer	do	do	Signal pole	[2]7	400
G.Q.R.S.	Mackenzie	Torpedo boat	do	Single screw		[2]1	66

[1] With normal coal supply. [2] Rapid-fire guns, 6-pounder or smaller, or machine guns. [3] And 5 6-pounder rapid-fire guns.

* Formerly "Iroquois." † Formerly "Fern."

Digitized by Google

CODE LIST OF THE UNITED STATES NAVY—Continued.

Signal letters.	Name of vessel.	Type.	Hull.	Propulsion.	Rig.	Guns, main battery.	Displacement.[1]
							Tons.
G. Q. R. V.	Maine	Battle ship	Steel	Twin screws	2 military masts	20	12,500
G. Q. S. B.	Manila	Gunboat	Iron	Single screw	Schooner		1,750
G. Q. S. C.	Michigan	Battle ship	Steel	Twin screws	2 military masts	8	16,000
G. Q. S. D.	Manly	Torpedo boat	do	Single screw			30
G. Q. S. F.	Marblehead	Unprotected cruiser	do	Twin screws	2-mast schooner	10	2,072
G. Q. S. H.	Marcellus	Collier	Iron	Single screw	Schooner		4,400
G. Q. S. J.	Marietta	Gunboat	Composite	Twin screws	2-mast schooner	6	990
G. Q. S. L.	Mariveles	do	Iron	do	do	[2] 5	170
G. Q. S. M.	Maryland	Armored cruiser	Steel	do	2 military masts	18	13,680
G. Q. S. N.	Massachusetts	Battle ship	do	do	1 military mast	16	10,288
G. Q. S. P.	Massasoit	Tug	do	Single screw	1 pole mast		202
G. Q. S. R.	Mayflower	Yacht	do	Twin screws	Schooner	[2] 14	2,690
G. Q. S. T.	McKee	Torpedo boat	do	Single screw		[2] 2	65
G. Q. S. V.	Miantonomoh	2-turret monitor	Iron	Twin screws	1 military mast	4	3,990
G. Q. S. W.	*Wolverine	Cruiser	Steel	Paddle	Schooner	[2] 10	685
G. Q. T. B.	Milwaukee	Protected cruiser	do	Twin screws	2 military masts	14	9,700
G. Q. T. D.	Mindoro	Gunboat	Iron	do	2-mast schooner	[2] 5	170
G. Q. T. F.	Minneapolis	Protected cruiser	Steel	Triple screws	do	11	7,350
G. Q. T. H.	Minnesota	Battle ship	do	Twin screws	2 military masts	24	16,000
G. Q. T. J.	Missouri	do	do	do	do	20	12,500
G. Q. T. K.	Moccasin	Submarine					
G. Q. T. L.	Modoc	Tug	Iron	Single screw			241
G. Q. T. M.	Mohawk	do	Steel	do			420
G. Q. T. N.	Mohican	Cruiser	Wood	do	Bark	6	1,900
G. Q. T. P.	Monadnock	2-turret monitor	Iron	Twin screws	1 military mast	6	3,990
G. Q. T. R.	Mississippi	Battle ship	Steel	do	do	20	13,000
G. Q. T. S.	Monongahela	Sailing ship	Wood	Sails	Ship	6	2,100
G. Q. T. V.	Montana	Armored cruiser	Steel	Twin screws	2 military masts	20	14,500
G. Q. T. W.	Monterey	2-turret monitor	do	do	1 military mast	4	4,084
G. Q. V. B.	Montgomery	Unprotected cruiser	do	do	2-mast schooner	([4])	2,072
G. Q. V. C.	Morris	Torpedo boat	do	do		[2] 4	105
G. Q. V. P.	Nanshan	Collier	do	Single screw	2 pole masts	[2] 3	4,950
G. Q. V. R.	Narkeeta	Tug	do	do			192
G. Q. V. S.	Nashville	Gunboat	do	Twin screws	2-mast schooner	8	1,371
G. Q. V. T.	Nebraska	Battle ship	do	do	2 military masts	24	14,948
G. Q. V. W.	Nero	Collier	do	Single screw	Schooner	[2] 1	4,925
G. Q. W. B.	Nevada	Single-turret monitor	do	Twin screws	1 military mast	6	3,225
G. Q. W. C.	Newark	Protected cruiser	do	do	2-mast schooner	12	4,083
G. Q. W. D.	New Hampshire	Battle ship	do	do	2 military masts	24	16,000
G. Q. W. F.	New Jersey	do	do	do	do	24	14,948
G. Q. W. H.	New Orleans	Protected cruiser	Sheathed	do	do	10	3,430
G. Q. W. J.	Newport	Gunboat	Composite	Single screw	Barkentine	6	1,010
G. Q. W. K.	New York	Armored cruiser	Steel	Twin screws	2 military masts	14	8,150
G. Q. W. L.	Nezinscot	Tug	do	Single screw			156
G. Q. W. M.	Nicholson	Torpedo boat	do	Twin screws		[2] 3	218
G. Q. W. N.	Nina	Tug	Iron	Single screw	Schooner		357
G. Q. W. P.	Nipsic	Cruiser	Wood	do	Bark		1,375
G. Q. W. R.	North Carolina	Armored cruiser	Steel	Twin screws	2 military masts	20	14,500
G. Q. W. S.	Octopus	Submarine					
G. R. B. C.	O'Brien	Torpedo boat	Steel	Twin screws		[2] 3	220
G. R. B. D.	Ohio	Battle ship	do	do	2 military masts	20	12,500
G. R. B. F.	Olympia	Protected cruiser	do	do	2-mast schooner	14	5,865
G. R. B. H.	Omaha	Marine hospital ship	Wood	Screw	Bark		2,400
G. R. B. J.	Oneida	Yacht	Steel	Single screw	Schooner		150
G. R. B. K.	Oregon	Battle ship	do	Twin screws	1 military mast	16	10,288
G. R. B. L.	Osceola	Tug	do	Single screw	Schooner		571
G. R. B. N.	Paducah	Gunboat	Composite	Twin screws	2-mast schooner	6	1,085
G. R. B. P.	Pampanga	do	Iron	do	do	[2] 8	243
G. R. B. Q.	Panay	do	do	do	Signal mast	[2] 5	162
G. R. B. S.	Panther	Cruiser (auxiliary)	do	Single screw	Brig	8	3,380
G. R. B. T.	Paragua	Gunboat	do	Twin screws	2-mast schooner	[2] 8	243
G. R. B. V.	Pentucket	Tug	Steel	Single screw	Schooner		230
G. R. B. W.	Paul Jones	Destroyer	do	Twin screws	Signal pole	[2] 2	420
G. R. C. B.	Pawnee	Tug	Wood	Single screw	1 mast; 1 derrick		275
G. R. C. D.	Pawtucket	do	Steel	do	Schooner		225
G. R. C. F.	Penacook	do	do	do	do		230
G. R. C. H.	Pennsylvania	Armored cruiser	do	Twin screws	2 military masts	18	13,680
G. R. C. J.	Pensacola	Cruiser	Wood	Single screw		1	3,000
G. R. C. K.	Peoria	Gunboat	Steel	do	Schooner	[2] 7	487
G. R. C. L.	Perry	Destroyer	do	Twin screws	Signal pole	[2] 2	420
G. R. C. M.	Petrel	Gunboat	do	Single screw	3-mast schooner	4	890
G. R. C. N.	Philadelphia	Receiving ship	do	Twin screws			4,410
G. R. C. P.	Pike	Submarine					
G. R. C. Q.	Pinta	Gunboat	Iron	Single screw	Schooner		550
G. R. C. S.	Piscataqua	Tug	Steel	do			854
G. R. C. T.	Plunger	Submarine					
G. R. C. V.	Pompey	Collier	Steel	Single screw	Schooner		3,085
G. R. C. W.	Pontiac	Tug	Wood	do	1 mast; 1 derrick		401
G. R. D. B.	Porpoise	Submarine					

[1] With normal coal supply. [2] Rapid-fire guns, 6-pounder or smaller, or machine guns. [3] And 5 6-pounder rapid-fire guns.
[4] Fitted as a torpedo practice ship; 6 torpedo tubes. * Formerly "Michigan."

Digitized by Google

CODE LIST OF THE UNITED STATES NAVY—Continued.

Signal letters.	Name of vessel.	Type.	Hull.	Propulsion.	Rig.	Guns, main battery.	Displacement.[1]
							Tons.
G. R. D. C.	Porter	Torpedo boat	Steel	Twin screws		[2] 4	165
G. R. D. F.	Portsmouth	Sailing ship	Wood	Sails	Ship	[2] 6	1,125
G. R. D. H.	Potomac	Tug	Steel	Single screw	2 pole masts	[2] 4	785
G. R. D. J.	Powhatan	do	do	do			194
G. R. D. K.	Prairie	Cruiser (auxiliary)	Iron	do	Brig	8	6,620
G. R. D. L.	Preble	Destroyer	Steel	Twin screws	Signal pole	[3] 2	420
G. R. D. M.	Princeton	Gunboat	Composite	Single screw	Barkentine	6	1,010
G. R. D. N.	Puritan	2-turret monitor	Iron	Twin screws	1 military mast	10	6,060
G. R. D. P.	*Prometheus	Fleet collier	Steel	do	4 pole masts	4	12,585
G. R. D. Q.	Patuxent	Tug	do	do	2 pole masts		755
G. R. D. S.	Patapsco	do	do	do	do		755
G. R. F. B.	Quiros	Gunboat	Composite	Single screw	Schooner	[2] 8	350
G. R. F. C.	Rainbow	Supply ship	Steel	do	do	[2] 14	4,360
G. R. F. D.	Raleigh	Protected cruiser	do	Twin screws	2-mast schooner	11	3,183
G. R. F. H.	Ranger	Cruiser	Iron	Screw	Barkentine	6	1,261
G. R. F. J.	Rapido	Tug	Wood				100
G. R. F. K.	Reina Mercedes	Station ship	Steel				2,835
G. R. F. L.	Relief	Hospital ship	do	Single screw	2 pole masts		3,300
G. R. F. M.	Restless	Yacht	Iron	do	1 mast	[2] 3	158
G. R. F. N.	Rhode Island	Battle ship	Steel	Twin screws	2 military masts	24	14,948
G. R. F. P.	Richmond	Receiving ship (auxiliary)	Wood	Single screw		[2] 2	2,700
G. R. F. Q.	Rocket	Tug	Steel	do	Derrick mast		270
G. R. F. S.	Rodgers	Torpedo boat	do	Twin screws		[2] 3	142
G. R. F. T.	Rowan	do	do	do		[2] 4	210
G. R. F. V.	Salem	Scout cruiser	do	do	2 masts	8	3,750
G. R. H. J.	Samar	Gunboat	Iron	do	2-mast schooner	[2] 8	243
G. R. H. F.	South Carolina	Battle ship	Steel	do	2 military masts	8	16,000
G. R. H. K.	Samoset	Tug	do				225
G. R. H. L.	Sandoval	Gunboat	do	Single screw	2-mast schooner	[2] 4	100
G. R. H. M.	San Francisco	Protected cruiser	do	Twin screws	2 military masts	12	4,083
G. R. H. N.	Saratoga	School ship	Wood	Sails	Ship		1,025
G. R. H. P.	Saturn	Collier	Iron	Single screw	Schooner	[2] 1	6,220
G. R. H. Q.	Scorpion	Yacht	Steel	Twin screws	do	[2] 10	775
G. R. H. S.	Sebago	Tug	do	Single screw			190
	†Severn						
G. R. H. T.	Shark	Submarine					
G. R. H. V.	Shearwater	Yacht	Steel	Single screw	Schooner		122
G. R. H. W.	Shubrick	Torpedo boat	do	Twin screws		[2] 3	200
G. R. J. B.	Sioux	Tug	Iron	Single screw			155
G. R. J. C.	Siren	Yacht	Steel	do	1 mast	[2] 5	315
G. R. J. D.	Solace	Hospital ship	do	do	Schooner	[2] 3	5,700
G. R. J. F.	Somers	Torpedo boat	do	do		[2] 4	150
G. R. J. Q.	Sotoyomo	Tug	do	do	Schooner		230
G. R. J. H.	South Dakota	Armored cruiser	do	Twin screws	2 military masts	18	13,680
G. R. J. K.	Southery	Prison ship	do	Single screw	Schooner	[2] 1	3,100
G. R. J. L.	Standish	Tug	Iron	do	do	1	450
G. R. J. M.	Sterling	Collier	do	do	do	[2] 1	5,663
G. R. J. N.	Stewart	Destroyer	Steel	Twin screws	Signal pole	[3] 2	420
G. R. J. P.	Stiletto	Torpedo boat	Wood	Single screw			31
G. R. J. S.	St. Louis	Protected cruiser	Steel	Twin screws	2 military masts	14	9,700
G. R. J. T.	St. Marys	School ship	Wood	Sails	Ship		1,025
G. R. J. V.	Stockton	Torpedo boat	Steel	Twin screws		[2] 3	200
G. R. J. W.	Stranger	Yacht	Iron	Single screw	1 mast		546
G. R. K. B.	Stringham	Torpedo boat	Steel	Twin screws		[2] 4	340
G. R. K. C.	Supply	Supply ship	Iron	Single screw	Schooner	[2] 12	4,460
G. R. K. F.	Sylph	Yacht	Steel	do	do	[2] 1	152
G. R. K. H.	Sylvia	do	Iron	do	do		302
G. R. K. Q.	Tarantula	Submarine					
G. R. K. S.	Tennessee	Armored cruiser	Steel	Twin screws	2 military masts	20	14,500
G. R. K. T.	Tacoma	Protected cruiser	Sheathed	do	2-mast schooner	10	3,200
G. R. K. V.	Talbot	Torpedo boat	Steel	Single screw		[2] 1	46
G. R. K. W.	Tecumseh	Tug	do	do	Schooner		214
G. R. L. B.	Terror	2-turret monitor	Iron	Twin screws	1 military mast	8	3,990
G. R. L. C.	Texas	Battle ship	Steel	do	2 military masts	8	6,315
G. R. L. D.	Thornton	Torpedo boat	do	do		[2] 3	200
G. R. L. F.	Tingey	do	do	do		[2] 3	165
G. R. L. H.	Topeka	Gunboat	Iron	do			2,255
G. R. L. J.	Traffic	Tug	Wood	Single screw	Derrick mast		280
G. R. L. K.	Triton	do	Steel	do			212
G. R. L. M.	Truxtun	Destroyer	do	Twin screws	Signal pole	[4] 2	433
G. R. L. N.	‡Vestal	Fleet collier	do	do	4 pole masts		12,585
G. R. L. T.	Unadilla	Tug	do	Single screw	Schooner		355
G. R. L. V.	Uncas	do	do	do	do		441
G. R. L. W.	Vermont	Battle ship	do	Twin screws	2 military masts	24	16,000
G. R. M. D.	Viper	Submarine					
G. R. M. F.	Vesuvius	Dynamite-gun vessel	Steel	Twin screws	1 pole mast	(5)	929
G. R. M. H.	Vicksburg	Gunboat	Composite	Single screw	Barkentine	6	1,010
G. R. M. J.	Vigilant	Tug	Iron	do	Schooner		300
G. R. M. L.	Villalobos	Gunboat	Composite	do	do	[2] 8	370

[1] With normal coal supply. [2] Rapid-fire guns, 6-pounder or smaller, or machine guns. [3] And 5 6-pounder rapid-fire guns. [4] And 6 6-pounder rapid-fire guns. [5] Fitted as a torpedo cruiser, 5 torpedo tubes. * Formerly "Ontario." † See G. Q. F. V. ‡ Formerly "Erie."

Digitized by Google

CODE LIST OF THE UNITED STATES NAVY—Continued.

Signal letters.	Name of vessel.	Type.	Hull.	Propulsion.	Rig.	Guns, main battery.	Displacement.[1]
							Tons.
G. R. M. N.	Virginia	Battle ship	Steel	Twin screws	2 military masts	24	14,948
G. R. M. P.	Vixen	Yacht	do	Single screw	Schooner	[2] 8	806
G. R. M. V.	Waban	Tug	Iron	do			150
G. R. M. W.	Wabash	Receiving ship	Wood		Dismantled		4,650
G. R. N. B.	Wahneta	Tug	Steel	Single screw			192
G. R. N. C.	Wasp	Yacht	do	do	Schooner	[2] 6	630
G. R. N. D.	West Virginia	Armored cruiser	do	Twin screws	2 military masts	18	13,680
G. R. N. F.	Wheeling	Gunboat	Composite	do	2-mast schooner	6	990
G. R. N. H.	Whipple	Destroyer	Steel	do	Signal pole	[3] 2	433
G. R. N. J.	Wilkes	Torpedo boat	do	do		[2] 3	165
G. R. N. K.	Wilmington	Gunboat	do	do	1 military mast	8	1,392
G. R. N. L.	Winslow	Torpedo boat	do	do		[2] 3	142
G. R. N. M.	Wisconsin	Battle ship	do	do	2 military masts	18	11,552
G. R. N. T.	Washington	Armored cruiser	do	do	do	20	14,500
	†Wolverine						
G. R. N. P.	Wompatuck	Tug	Steel	Single screw	Schooner		462
G. R. N. Q.	Worden	Destroyer	do	Twin screws	Signal pole	[3] 2	433
G. R. N. S.	Wyoming	Single-turret monitor	do	do	1 military mast	6	3,225
G. R. P. D.	Yankee	Cruiser (Auxiliary)	Iron	Single screw	Brig	8	6,225
G. R. P. F.	Yankton	Yacht	Steel	do	Schooner	[2] 4	975
G. R. P. H.	Yantic	Cruiser	Wood	do	Bark		900
G. R. P. J.	Yorktown	Gunboat	Steel	Twin screws	2-mast schooner	6	1,710

[1] With normal coal supply.
[2] Rapid-fire guns, 6-pounder or smaller, or machine guns.
[3] And 6 6-pounder rapid-fire guns.
† See G. Q. S. W.

Digitized by Google

CODE LIST OF THE QUARTERMASTER'S DEPARTMENT, UNITED STATES ARMY.

[Steel vessels in SMALL CAPITALS, iron vessels in *italics*.]

Signal letters.	Rig.	Name.	Tonnage.		Year built.	Where built.	Where employed.
			Gross.	Net.			
		Transports.					
G. W. B. D.	St. s.	McCLELLAN	3,006	1,828	1885	Newcastle, England	Atlantic.
G. W. B. F.	St. s.	*Burnside*	2,136	1,405	1882	do	Pacific.
G. W. B. J.	St. s.	SHERMAN	5,780	3,725	1892	Belfast, Ireland	Do.
G. W. B. K.	St. s.	SHERIDAN	5,673	3,654	1892	do	Do.
G. W. B. L.	St. s.	LOGAN	5,672	3,653	1892	do	Do.
G. W. B. M.	St. s.	THOMAS	5,713	3,687	1894	do	Do.
G. W. B. N.	St. s.	BUFORD	5,040	3,621	1890	do	Do.
G. W. B. P.	St. s.	KILPATRICK	5,046	3,647	1890	do	Atlantic.
G. W. B. Q.	St. s.	CROOK	4,126	2,703	1882	Dumbarton, Scotland	Pacific.
G. W. B. S.	St. s.	*Meade*	5,641	3,375	1874	Greenock, Scotland	Atlantic.
G. W. C. B.	St. s.	INGALLS	1,347	806	1894	Newcastle, England	Do.
G. W. C. D.	St. s.	WARREN	4,375	2,500	1889	Stettin, Germany	Pacific.
G. W. C. H.	St. s.	*Wright*	871	388	1887	Bowling, Scotland	Do.
G. W. C. S.	St. s.	SUMNER	3,458	2,182	1883	Hamburg, Germany	Atlantic.
G. W. D. C.	St. s.	Seward	1,275	697	1890	Seattle, Wash	Pacific.
G. W. D. F.	St. s.	DIX	6,839	4,507	1892	Sunderland, England	Do.
G. W. D. H.	St. s.	Liscum	1,072	696	1878	Newcastle-on-Tyne, England	Do.
		Tugs.					
G. W. C. K.	St. s.	*Reno*	135	67	1889	Philadelphia, Pa	Atlantic.
G. W. C. L.	St. s.	SLOCUM	581	337	1898	do	Pacific.
G. W. D. J.	St. y.						Sold.
		Steam lighters.					
G. W. C. M.	St. s.	POE	157	106	1898	Camden, N. J	Gulf of Mexico.
G. W. C. N.	St. s.	*Williams*	198	113	1875	Philadelphia, Pa	Atlantic.
G. W. C. Q.	St. s.	Canby	209	142	1898	Sleightsburg, N. Y	Do.
		Submarine mine planters.					
G. W. C. R.	St. s.	GENERAL HENRY J. HUNT	447	304	1904	Philadelphia, Pa	Atlantic.
G. W. C. S.	St. s.	GENERAL HENRY KNOX	447	304	1904	do	Atlantic and Gulf.
G. W. C. T.	St. s.	COL. GEORGE ARMISTEAD	447	304	1904	do	Do.
G. W. C. V.	St. s.	MAJ. SAMUEL RINGGOLD	447	304	1904	do	Do.
		Cable ship.					
G. W. D. B.	St. s.	Cyrus W. Field	235	146	1901	Hartford, Conn	Atlantic.

7975—M V 1907, PT 6——6

Digitized by Google

LIST OF VESSELS OF THE UNITED STATES REVENUE-CUTTER SERVICE, ARRANGED ACCORDING TO SIGNAL LETTERS.

[Steel vessels in SMALL CAPITALS, iron vessels in *italics*.]

Signal letters.	Name.	Description.	Guns.	Tons. displ.	When built.	Where built.	Station.
G. V. B. H.	Dallas	Steamer, propeller	2	370	1874	Portland, Me	Ogdensburg, N. Y.
G. V. B. K.	*Perry*	do	1	451	1884	Buffalo, N. Y	Bering Sea Cruise.
G. V. B. M.	*Boutwell*	do	2	326	1873	do	Newbern, N. C.
G. V. B. Q.	GUTHRIE	do		126	1895	Baltimore, Md	Baltimore, Md.
G. V. B. S.	Apache*	do	3	664	1891	do	Do.
G. V. B. T.	Hartley	do		48	1875	San Francisco, Cal	San Francisco, Cal.
G. V. B. W.	Woodbury	do	2	500	1864	Philadelphia, Pa	Portland, Me.
G. V. C. D.	*Manhattan*	do	1	174	1873	Chester, Pa	New York, N. Y.
G. V. C. L.	Rush	do	3	550	1885	Port Blakeley, Wash	Sitka, Alaska.
G. V. C. M.	Dexter	do	2	370	1874	Boston, Mass	New London, Conn.
G. V. C. P.	*Colfax*	Steamer, side-wheeler	3	426	1871	Camden, N. J	Arundel Cove, Md.
G. V. D. H.	*Fessenden*	do	2	545	1883	Buffalo, N. Y	Key West, Fla.
G. V. D. J.	Chase	Bark	3	520	1878	Philadelphia, Pa	Practice cruise.
G. V. D. K.	*Forward*	Steamer, propeller	1	435	1882	Wilmington, Del	Repairing.
G. V. D. L.	Penrose	Steam launch		30	1883	Tottenville, N. Y	Pensacola, Fla.
G. V. D. M.	Bear	Steamer, propeller	3	1,200	1874	Dundee, Scotland	San Francisco, Cal.
G. V. D. N.	*Morrill*	do	1	397	1889	Wilmington, Del	Detroit, Mich.
G. V. D. P.	*Winona*	do	1	340	1890	do	Gulfport, Miss.
G. V. D. Q.	HUDSON	do	1	174	1893	Camden, N. J	New York, N. Y.
G. V. D. R.	CALUMET	do	1	169	1894	Buffalo, N. Y	Do.
G. V. D. T.	WINDOM	do	3	528	1896	Dubuque, Iowa	Galveston, Tex.
G. V. D. W.	TYBEE	Steam launch		40	1895	Camden, N. J	Savannah, Ga.
G. V. F. B.	Guard	Screw, wood		30	1896	Port Townsend, Wash	Port Townsend, Wash.
G. V. F. C.	Scout	do		30	1896	do	Do.
G. V. F. D.	GRESHAM	Steamer, propeller	4	936	1897	Cleveland, Ohio	Boston, Mass.
G. V. F. H.	GOLDEN GATE	do		220	1897	Seattle, Wash	San Francisco, Cal.
G. V. F. J.	McCulloch[1]	do	6	1,280	1897	Philadelphia, Pa	Bering Sea cruise.
G. V. F. K.	Manning[1]	do	4	962	1897	East Boston, Mass	Honolulu, Hawaii.
G. V. F. L.	ALGONQUIN	do	4	936	1898	Cleveland, Ohio	San Juan, P. R.
G. V. F. M.	ONONDAGA	do	4	936	1898	do	Philadelphia, Pa.
G. V. F. P.	SEMINOLE	do	4	785	1899	Baltimore, Md	Wilmington, N. C.
G. V. F. Q.	Thetis	do	2	1,200	1881	Dundee, Scotland	Arctic cruise.
G. V. F. R.	Alert	do		17	1896	Middletown, Conn	Mobile, Ala.
G. V. F. S.	TUSCARORA	do	1	670	1902	Richmond, Va	Milwaukee, Wis.
G. V. F. T.	MOHAWK	do	2	930	1902	do	New York, N. Y.
G. V. F. W.	WINNISSIMMET	do		174	1903	Baltimore, Md	Boston, Mass.
G. V. H. B.	MACKINAC	do		220	1903	do	Sault Ste. Marie, Mich.
G. V. H. C.	Arcata	do		130	1903	San Francisco, Cal	Port Townsend, Wash.
G. V. H. D.	WISSAHICKON	do		174	1904	Baltimore, Md	Philadelphia, Pa.
G. V. H. F.	Itasca	do	10	839	1893	Elizabeth, N. J	Arundel Cove, Md.
	Patrol	do		12	1899	Jersey City, N. J	Chicago, Ill.

* Formerly "Galveston."

[1] Composite.

Digitized by Google

LIST OF VESSELS OF THE UNITED STATES LIGHT-HOUSE ESTABLISHMENT, ARRANGED ACCORDING TO SIGNAL LETTERS.

[Steel vessels in SMALL CAPITALS, iron vessels in *italics*.]

Signal letters.	Name.	Class.	Gross tonnage.	Net tonnage.	Dimensions.			Indicated horse-power.	When built.	Where built.
					Length.	Breadth.	Depth.			
					Feet.	*Feet.*	*Feet.*			
G. V. L. D.	Cactus	St. p.	200	.....	140.7	21.5	8.3	200	1863	Brooklyn, N. Y.
G. V. L. H.	*Dahlia*	St. s.	426	330	141.5	25.0	10.5	255	1874	Philadelphia, Pa.
G. V. L. M.	Geranium	St. p.	356	178	156.5	22.0	10.5	300	1863	Newburgh, N. Y.
G. V. L. P.	Haze	St. s.	316	200	137.0	24.6	9.4	240	1861	Mystic, Conn.
G. V. L. R.	Laurel	St. s.	312	212	134.0	25.0	10.0	250	1876	Baltimore, Md.
G. V. L. S.	Lily	St. p.	507	320	178.0	28.0	4.5	307	1875	Louisville, Ky.
G. V. L. T.	Myrtle	St. s.	348	230	140.0	25.6	11.3	225	1872	Philadelphia, Pa.
G. V. L. W.	Mistletoe	St. p.	352	176	153.0	26.0	9.0	370	1872	Chester, Pa.
G. V. M. B.	Manzanita	St. s.	450	250	152.0	26.0	11.5	300	1879	Baltimore. Md.
G. V. M. D.	Aspen	St. s.	*377	.....	125.9	25.0	11.1	440	1906	Toledo, Ohio.
G. V. M. H.	Pharos	Sch.	168	159	98.0	26.0	10.0	.....	1860	Port Jefferson, N. Y.
G. V. M. J.	*Jessamine*	St. p.	257	154	146.2	23.7	9.6	296	1881	Baltimore, Md.
G. V. M. K.	Nettle	St. s.	22	11	58.0	9.9	4.0	37	1878	New York, N. Y.
G. V. M. P.	Verbena	St. p.	295	.....	135.0	25.4	9.0	300	1870	Philadelphia, Pa.
G. V. M. Q.	Violet	St. p.	231	103	143.0	23.0	8.8	300	1864	Staten Island, N. Y.
G. V. M. R.	Warrington	St. s.	410	244	152.0	25.5	10.3	400	1868	Detroit, Mich.
G. V. M. T.	Arbutus	St. s.	400	.....	144.5	25.0	11.0	400	1879	Baltimore, Md.
G. V. M. W.	*Pansy*	St. s.	314	157	147.0	25.0	10.5	254	1878	Philadelphia, Pa.
G. V. N. B.	*John Rodgers*	St. p.	260	.....	151.0	27.0	8.7	260	1883	Newburgh, N. Y.
G. V. N. C.	*Wistaria*	St. p.	450	252	167.5	25.0	10.0	250	1882	Wilmington, Del.
G. V. N. D.	Oleander	St. p.	344	.....	188.6	34.0	7.0	600	1903	Dubuque, Iowa.
G. V. N. F.	*Madroño*	St. s.	411	205	163.2	27.5	14.7	700	1885	Camden, N. J.
G. V. N. H.	GOLDENROD	St. p.	144	.....	150.0	26.5	3.7	152	1888	Jeffersonville, Ind.
G. V. N. J.	Gardenia	St. s.	150	82	117.0	20.2	9.3	130	1879	East Deering, Me.
G. V. N. K.	ZIZANIA	St. s.	417	330	150.0	27.0	12.0	327	1888	Baltimore, Md.
G. V. N. L.	ARMERIA	St. s.	1,052	631	201.7	34.7	17.6	1,400	1890	Camden, N. J.
G. V. N. M.	COLUMBINE	St. s.	434	212	145.0	26.5	15.2	800	1892	Cleveland, Ohio.
G. V. N. P.	LILAC	St. s.	434	212	145.0	26.5	15.2	800	1892	Do.
G. V. N. Q.	AZALEA	St. s.	423	.....	145.0	25.0	12.3	400	1891	New York, N. Y.
G. V. N. R.	AMARANTH	St. s.	743	488	150.7	28.0	14.0	600	1892	Cleveland, Ohio.
G. V. N. S.	MAPLE	St. s.	392	205	155.0	30.0	11.0	650	1893	Elizabethport, N. J.
G. V. N. T.	MANGROVE	St. s.	572	392	165.0	30.0	11.7	650	1897	Do.
G. V. N. W.	MAYFLOWER	St. s.	572	392	155.0	30.0	11.8	650	1897	Bath, Me.
G. V. P. C.	*Marigold*	St. s.	454	252	150.0	27.0	12.3	550	1890	Wyandotte, Mich.
G. V. P. D.	Thistle	St. s.	32	16	60.0	15.3	7.0	40	1890	Baltimore, Md.
G. V. P. F.	Daisy	St. s.	35	12	74.0	14.3	5.7	30	1892	New Bedford, Mass.
G. V. P. H.	IRIS	St, s.	428	292	142.0	30.0	10.4	800	1897	Philadelphia, Pa.
G. V. P. J.	*Holly*	St. p.	367	142	166.7	24.1	9.6	400	1881	Baltimore, Md.
G. V. P. K.	Water Lily	St. s.	33	19	64.0	10.5	5.0	24	1895	Morris Heights, N. Y.
G. V. P. L.	HEATHER	St. s.	731	.....	165.0	28.5	14.9	750	1903	Seattle, Wash.
G. V. P. M.	LARKSPUR	St. s.	703	.....	162.0	30.0	14.1	750	1903	Port Richmond, N. Y.
G. V. P. N.	Crocus	St. s.	626	.....	164.7	29.0	12.11	720	1904	Shooter Island, N. Y.
G. V. P. Q.	Hyacinth	St. s.	718	.....	160.6	28.0	14.0	.....	1902	Port Huron, Mich.
G. V. P. R.	Ivy	St. s.	550	.....	173.2	30.3	13.1	720	1904	Baltimore, Md.
G. V. P. S.	Juniper	St. s.	104	.....	95.4	18.0	8.0	300	1903	Do.
G. V. P. T.	Magnolia	St. s.	550	.....	173.2	30.3	13.1	720	1904	Do.
G. V. P. W.	Sumac	St. s.	700	.....	168.10	30.0	14.1	700	1904	Port Richmond, N. Y.
G. V. R. B.	SUNFLOWER	St. s.	*797	.....	173.6	31.0	15.5	720	1906	Wilmington, Del.

*Displacement.

Digitized by Google

LIST OF VESSELS OF THE COAST AND GEODETIC SURVEY, ARRANGED ACCORDING TO SIGNAL LETTERS.

[Steel vessels in SMALL CAPITALS, composite vessels in *italics*.]

STEAM VESSELS.

Signal letters.	Rig.	Propulsion.	Vessel.	Displacement.	Tonnage.		Register length.	Register breadth.	Draft.	Indicated horse-power.	Speed.	Coal capacity.	When built.	Where built.	Accommodations.		Where employed.
					Gross.	Net.									Officers.	Men.	
G. V. S. C.	Sch.	St. s.	*Bache*	472	370	252	153.2	26.2	10.0	400	10.5	96	1901	Shooter Island, N. Y.*	9	40	Atlantic and Gulf.
G. V. S. J.	Sch.	St. s.	Endeavor	.....	130	86	111.0	18.5	8.0	150	9.7	88	1862	Norfolk, Va	6	25	Do.
G. V. S. L.	Sch.	St. s.	*Gedney*	.....	244	174	140.0	23.8	8.4	250	9.0	60	1875	New York, N. Y	7	28	Pacific coast.
G. V. S. P.	Sch.	St. s.	McArthur	299	220	130	115.0	20.0	12.0	250	8.5	48	1876	Mare Island, Cal	7	27	Do.
G. V. T. Q.	Bk.	St. s.	Patterson	719	500	458	163.0	27.3	14.2	800	9.0	160	1882	Brooklyn, N. Y	12	48	Do.
G. V. W. B.	Sch.	St. s.	Cosmos	.....	.....	25	52.5	12.0	4.0	.....	.....	.....	1887	Mare Island, Cal	3	6	Alaska.
G. V. W. C.	Sch.	St. s.	PATHFINDER	875	690	469	168.0	33.6	13.0	846	12.6	240	1899	Elizabeth, N. J	15	65	Pacific coast.
G. V. W. D.	Sch.	St. s.	Taku	.....	54	25	70.6	16.5	5.5	.....	6.0	14	1898	San Francisco, Cal	4	14	Alaska.
G. V. W. F.	Sch.	St. s.	*Yukon*	.....	38	25	75.0	15.7	3.6	.....	.....	.....	1898	New York, N. Y	4	14	Do.
G. V. W. H.	Sch.	St. s.	Hydrographer	146	116	79	101.0	19.5	6.8	250	10.0	22	1901	Port Jefferson, N. Y	5	18	Atlantic and Gulf.
G. V. W. J.	Sch.	St. s.	Explorer	450	335	228	135.0	27.0	10.0	400	10.3	85	1904	Wilmington, Del	7	36	Pacific coast.
G. V. W. K.	Sch.	St. s.	FATHOMER †	550	431	.....	144.0	25.0	9.5	400	10.0	95	1904	Hongkong	7	40	Philippines.
G. V. W. L.	Sch.	St. s.	Research †	.....	95	62	94.6	15.0	8.2	.....	9.0	45	1898	do	4	14	Do.
M. C. L. F.	Sch.	St. s.	*Marinduque* †	345	411	197	132.0	23.0	10.2	.....	8.0	.....	1901	Uraga, Japan	9	30	Do.
M. C. L. T.	Sch.	St. s.	*Romblon* †	345	411	198	132.0	23.0	10.2	.....	8.0	.....	1901	do	9	30	Do.

SAILING VESSELS.

G. V. S. W.	Sch.	Sail.	*Drift*	.....	156	87	76.0	19.6	10.8	.....	.....	.....	1876	Baltimore, Md	5	14	Light-House Board.
G. V. T. R.	Sch.	Sail.	Matchless	.....	118	94	91.0	25.0	7.6	.....	.....	.....	1859	Key West, Fla	6	18	Atlantic and Gulf.
G. V. T. W.	Sch.	Sail.	Transit	.....	44	21	60.0	15.0	1.8	.....	.....	.....	1888	Tottenville, N. Y	3	8	Do.

*Original hull built in 1871 at Wilmington, Del.; rebuilt in 1901 at Shooters Island, N. Y.
† Owned by the government of the Philippine Islands and assigned for the use of the Coast and Geodetic Survey.

Digitized by Google

LIST OF VESSELS OF THE BUREAU OF FISHERIES, ARRANGED ACCORDING TO SIGNAL LETTERS.

[Iron vessels in *italics*.]

Signal letters.	Rig.	Name.	Gross tonnage.	Net tonnage.	Length.	Breadth.	Depth.	When built.	Where built.
					Feet.	*Feet.*	*Feet.*		
G. V. Q. B.	Steamer	*Albatross*	638	384	200.0	27.6	16.9	1882	Wilmington, Del.
G. V. Q. C.	do	*Fish Hawk*	441	205	146.6	27.0	10.9	1879	Do.
G. V. Q. F.	Schooner	Grampus	87	83	81.6	22.3	11.1	1886	Noank, Conn.
G. V. Q. H.	Steamer	Phalarope	55	27	92.0	16.0	7.4	1881	East Boston, Mass.
G. V. Q. J.	do	Curlew	50	50	79.0	20.0	3.4	1902	Rock Island, Ill.

O

Digitized by Google

Digitized by Google



Flag of the President.

Flag of the Secretary of the Treasury

J.B. GRAHAM CO. LITH. WASH. D.C.

Digitized by Google

Digitized by Google

Digitized by Google

FLAGS OF THE PRINCIPAL

MAN-OF-WAR.

ARGENTINA.

COLOMBIA.

GERMANY.



GREAT BRITAIN.



HONDURAS.



MEXICO.

MERCHANT.

ARGENTINA.



COLOMBIA.

GERMANY.

ROYAL NAVAL RESERVE.
WITH BADGE.
HOME AND COLONIAL GOVERNMENT DEPARTMENTS)

HONDURAS.



MEXICO.



MAN-OF-WAR.

AUSTRIA—HUNGARY.

COSTA RICA.

GREECE.

COLONIES.
(WITH BADGE IN SOME CASES)



ITALY.

NORWAY.



Digitized by Google

MERCHANT.	MAN-OF-WAR.	MERCHANT.
AUSTRIA-HUNGARY.	CHINA.	CHINA.
COSTA RICA.	DENMARK.	DENMARK.
		
GREECE.	GUATEMALA.	GUATEMALA.
GREAT BRITAIN.	HAITI.	HAITI.
ITALY.	JAPAN.	JAPAN.
		
NORWAY.	PERU.	PERU.

Digitized by Google

Digitized by Google

Digitized by Google

FLAGS OF THE PRINCIPAL

MAN-OF-WAR.
PERSIA.

MERCHANT
PERSIA.

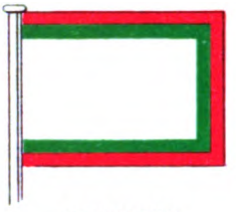

MAN-OF-WAR
ROUMANIA.

SALVADOR.

SALVADOR.

SANTO DOMINGO.

SPAIN.

SPAIN.



SWEDEN.



COUNTRIES HAVING A COMMON

BELGIUM.

BRAZIL.

CHILE.

KONGO.



KOREA.

LIBERIA.

PARAGUAY.

PORTUGAL.

CUBA.

IN THE MERCHANT FLAG
THE BADGE IS NEARER THE HOIST.

Digitized by Google

MERCHANT.

ROUMANIA.

SANTO DOMINGO.

SWEDEN.

MAN-OF-WAR.

RUSSIA.



SIAM.

VENEZUELA.

MERCHANT

RUSSIA.

SIAM.



VENEZUELA.

MAN-OF-WAR AND MERCHANT FLAG.

CRETE.

MOROCCO, MADAGASCAR, MUSCAT.



TURKEY, TRIPOLI, EGYPT.

ECUADOR.

NETHERLANDS.

URUGUAY.

FRANCE.

NICARAGUA.

GENEVA CONVENTION.



Digitized by Google

Digitized by Google

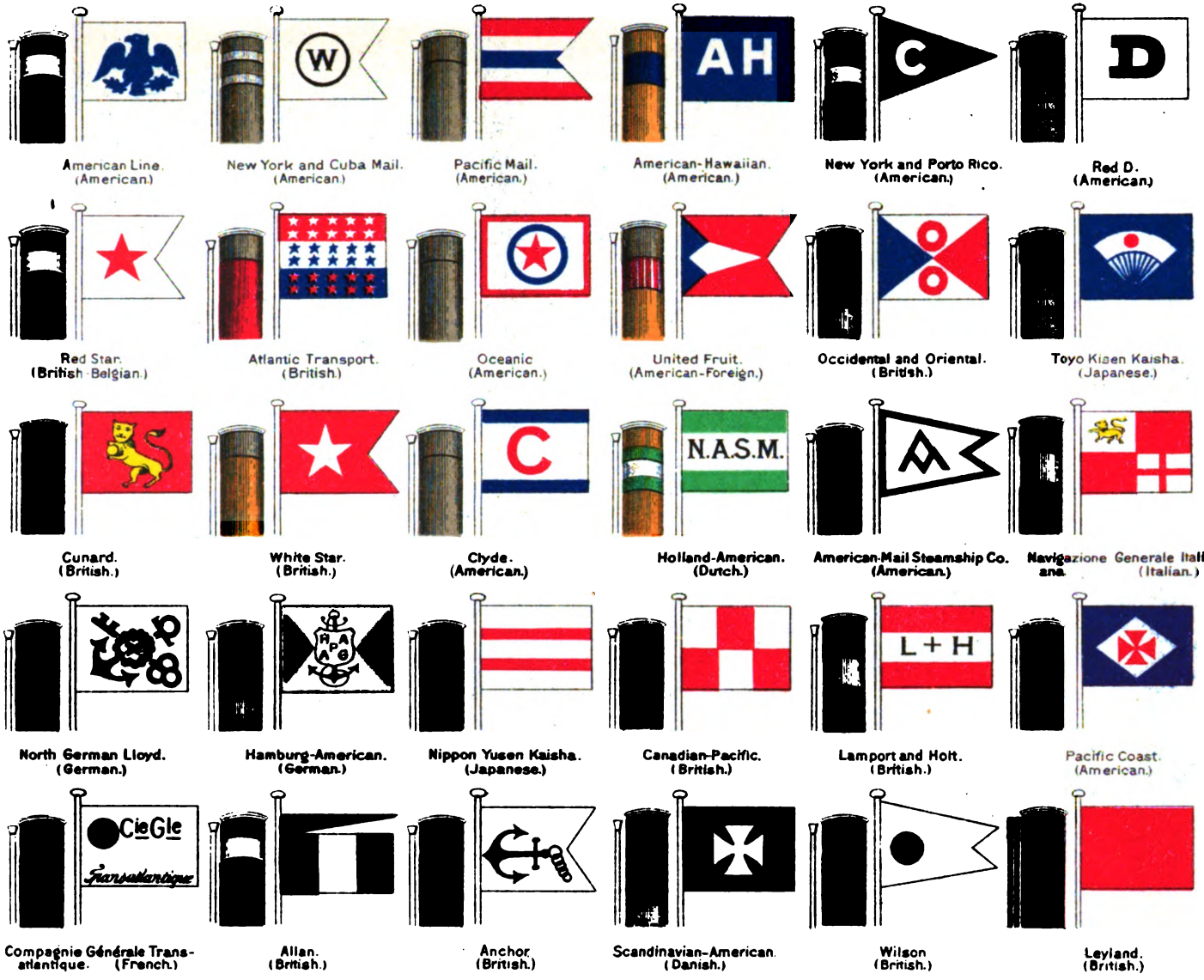

FUNNELS AND HOUSE FLAGS OF SOME PRINCIPAL STEAMSHIP LINES IN AMERICAN TRADE.

Digitized by Google

Digitized by Google

NEW INTERNATIONAL CODE OF SIGNALS.

The new International Code of Signals came into use on January 1, 1901, and its distinguishing sign will henceforward be the code pennant hoisted in the ordinary way.

Illustrations of the new signals are given in the following pages, together with rules for signals of distress.

Digitized by Google

Digitized by Google

FLAGS AND PENNANTS TO BE USED IN THE INTERNATIONAL CODE.

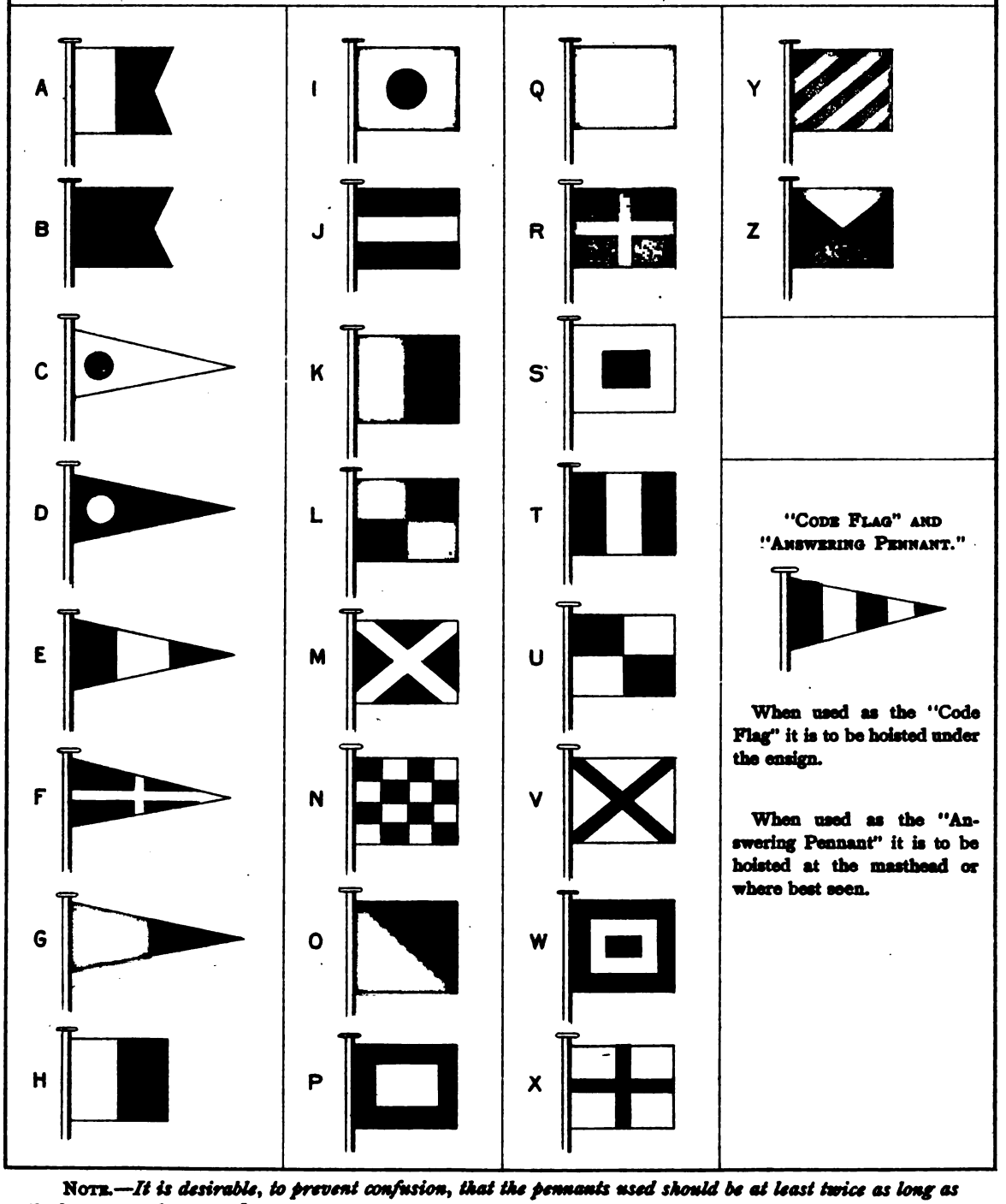

Note.—*It is desirable, to prevent confusion, that the pennants used should be at least twice as long as the burgees and square flags.*

Digitized by Google

Digitized by Google

To open communication by the Code, show the ensign with the following pennant under it, thus:



When hoisted under the ensign, the Code Pennant denotes a signal taken from the International Code. When hoisted by itself at the masthead, or where it can best be seen, it is the Answering Pennant.

Communication may then be commenced, and any message following in this paper, or found under the heading "Danger or Distress" in the International Code Signal Book, may be exchanged, strictly following the INTERNATIONAL COMMERCIAL CODE and the instructions given below.

The above signal, asking to open communication, should be shown in every case of distress by the shore station, for it may be that the vessel has the INTERNATIONAL CODE, but, until seeing this signal, will not know she can use it.

SIGNALS ADOPTED FROM AND TO BE FOUND IN INTERNATIONAL COMMERCIAL CODE SIGNAL BOOK, REFERRED TO ABOVE.

N C	In distress; want immediate assistance.	B J	Engines broken down; I am disabled.
D C	We are coming to your assistance.	J D	You are standing into danger.
E Y	Do not attempt to land in your own boats.	F Z	Heavy weather coming; look sharp.
B I	Damaged rudder; can not steer.	F R	Bar is impassable.

A.B.GRAHAM CO. LITH WASH.D.C.

Digitized by Google

Digitized by Google

I E D	Cast off.	K D	Landing is impossible.
R I F	Make fast—to—	K F	Look out for rocket line (*or*, line).
W F Q	Slack away.	K A	Endeavor to send a line by boat (cask, kite, raft, etc.).
K T	Shift your berth. Your berth is not safe.	C X	No assistance can be rendered; do the best you can for yourselves.
K P	Hold on until high water.	K G	Lookout will be kept on the beach all night.
K H	Remain by the ship.	K E	Lights, *or* Fires will be kept at the best place for coming on shore.
A B	Abandon the vessel as fast as possible.	K C	Keep a light burning.

A.B. GRAHAM CO. LITH. WASH. D.C.

Digitized by Google

Digitized by Google

A D	Do not abandon the vessel until the tide has ebbed.	A G	I must abandon the vessel.
N M	I am on fire.	P T	Want a pilot.
N O	I am sinking (*or*, on fire); send all available boats to save passengers and crew.	V G	What is name of ship or Signal Station in sight?
Y F	Want assistance; mutiny.	D U	Repeat ship's name; your flags were not made out.
Y L	Want immediate medical assistance.	W C X	Signal not understood, though the flags are distinguished.
Y G	Want a boat immediately (*if more than one, number to follow*).	N C X	I can not make out the flags (*or*, signals).
Y P	Want a tug (*if more than one, number to follow*).	C	Assent—Yes.
		D	Negative—No.

A.B.GRAHAM CO. LITH. WASH.D.C.

Digitized by Google

Digitized by Google

SPECIAL DISTANT SIGNALS.

Made by a single hoist followed by the STOP signal. Arranged numerically for reading off a signal.

THESE SIGNALS MAY BE MADE BY THE SEMAPHORE, BY CONES, BALLS, AND DRUMS, OR BY SQUARE FLAGS, BALLS, PENNANTS, AND WHEFTS.

SIGNAL.		MEANING.
	2	"Preparative," "Answering," *or*, "Stop," after each complete signal.
	1 2	Aground; want immediate assistance.
	2 1	Fire, *or*, Leak; want immediate assistance.
	2 2	Annul the whole signal.
	2 3	You are running into danger, *or*, Your course is dangerous.
	2 4	Want water immediately.
	3 2	Short of provisions; starving.
	4 2	Annul the last hoist; I will repeat it.
	1 1 2	I am on fire.
	1 2 1	I am aground.

Digitized by Google

SPECIAL DISTANT SIGNALS, ARRANGED NUMERICALLY.

Signal.		Meaning.
	1 2 2	Yes, *or*, Affirmative.
	1 2 3	No, *or*, Negative.
	1 2 4	Send lifeboat.
	1 3 2	Do not abandon the vessel.
	1 4 2	Do not abandon the vessel until the tide has ebbed.
	2 1 1	Assistance is coming.
	2 1 2	Landing is impossible.
	2 1 3	Bar, *or*, Entrance is dangerous.
	2 1 4	Ship disabled; will you assist me into port?
	2 2 1	Want a pilot.
	2 2 3	Want a tug; can I obtain one?
	2 2 4	Asks the name of ship (*or*, signal station) in sight, *or*, Show your distinguishing signal.

Digitized by Google

SPECIAL DISTANT SIGNALS, ARRANGED NUMERICALLY.

Signal.		Meaning.
	2 3 1	Show your ensign.
	2 3 2	Have you any dispatches (message, orders, *or*, telegrams) for me?
	2 3 3	Stop, Bring-to, *or*, Come nearer; I have something important to communicate.
	2 3 4	Repeat signal, or hoist it in a more conspicuous position.
	2 4 1	Can not distinguish your flags; come nearer, or make Distant Signals.
	2 4 2	Weigh, Cut, *or*, Slip; wait for nothing; get an offing.
	2 4 3	Cyclone, Hurricane, *or*, Typhoon expected.
	3 1 2	Is war declared? *or*, Has war commenced?
	3 2 1	War is declared, *or*, War has commenced.
	3 2 2	Beware of torpedoes; channel is mined.
	3 2 3	Beware of torpedo boats.
	3 2 4	Enemy is in sight.

Digitized by Google

SPECIAL DISTANT SIGNALS, ARRANGED NUMERICALLY.		
SIGNAL.		MEANING.
	3 3 2	Enemy is closing with you, *or*, You are closing with the enemy.
	3 4 2	Keep a good look-out, as it is reported that enemy's men-of-war are going about disguised as merchantmen.
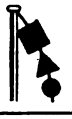	4 1 2	Proceed on your voyage.

THE FOLLOWING DISTANT SIGNALS MADE WITH FLAG AND BALL, OR PENNANT AND BALL, HAVE THE SPECIAL SIGNIFICATION INDICATED BENEATH THEM.

You are running into danger.	Fire, *or*, Leak; want immediate assistance.	Short of provisions. Starving.	Aground; want immediate assistance.

SEMAPHORES.

There are many semaphores established on the French, Italian, Portuguese, and some on the Spanish and Austrian coasts, where only the international Code of Signals is now used. Where practicable these semaphores have means of communicating by telegraph with each other and with the chief metropolitan lines and foreign stations.

Passing ships are able to exchange communication with the semaphores, and when required their messages are forwarded to their destination according to the fixed tariff. On the coasts of Great Britain there are signal stations which offer the same facilities to passing vessels.

BOAT SIGNALS.

The Symbols for Boat Signals are—

1. Two *square* flags, or handkerchiefs, or pieces of cloth.

2. Two long strips of cloth, or parts of a plank, or pieces of wood longer than broad.

3. Two balls or hats, or round bundles, or buckets.

With these any of the Distance Signals can be made—holding the Symbol at arm's length; and the Signal is to be *made from right to left* and *read from left to right*, thus:

Equivalent to Ball above Pennant, or, "You are running into danger."

In making Boat Signals it is important to use only the proper means to attract attention, and to avoid those that may occasion confusion or misinterpretation.

Digitized by Google

Distress Signals.

(See Article 31 of International Rules.)

When a vessel is in distress and requires assistance from other vessels or from the shore the following shall be the signals to be used or displayed by her, either together or separately, namely:

In the daytime—

(1) A gun or other explosive signal fired at intervals of about a minute.

(2) The International Code signal of distress indicated by N. C.

(3) The distance signal, consisting of a square flag, having either above or below it a ball or anything resembling a ball.

(4) The distant signal, consisting of a cone, point upward, having either above it or below it a ball or anything resembling a ball.

(5) A continuous sounding with any fog-signal apparatus.

At night—

(1) A gun or other explosive signal fired at intervals of about a minute.

(2) Flames on the vessel (as from a burning tar barrel, oil barrel, and so forth).

(3) Rockets or shells throwing stars of any color or description, fired one at a time, at short intervals.

(4) A continuous sounding with any fog-signal apparatus.

Digitized by Google

Digitized by Google

LIST OF WEATHER BUREAU STATIONS ON THE U. S. SEA-COAST TELEGRAPH LINES.

ATLANTIC COAST.

Nantucket, Massachusetts.
Narragansett Pier, Rhode Island.
Block Island, Rhode Island.
Norfolk, Virginia.
Cape Henry, Virginia.
Wash Woods, North Carolina.
Manteo, North Carolina.
Hatteras, North Carolina.
Sand Key, Florida.

PACIFIC COAST.

Tatoosh Island, Washington.
Neah Bay Washington.
East Clallam, Washington.
Twin Rivers, Washington.
Port Crescent, Washington.
North Head, Washington.
Point Reyes Light, California.
San Francisco, California.
Southeast Farallone, California.

LAKE HURON.

Thunder Bay Island, Michigan.
Middle Island, Michigan.
Alpena, Michigan.

LAKE MICHIGAN.

St. James, Beaver Island, Michigan.
Charlevoix, Michigan.
Glen Haven, Michigan.
North Manitou Island, Michigan.
South Manitou Island, Michigan.

Of the above stations the following, and also Jupiter, Florida, are supplied with International Code Signals, and communication can be had therewith for the purpose of obtaining information concerning the approach of storms, weather conditions in general, and for the purpose of sending telegrams to points on commercial lines:

Nantucket, Massachusetts.
Block Island, Rhode Island.
Cape Henry, Virginia.
Sand Key, Florida.
Tatoosh Island, Washington.
Hatteras, North Carolina.
Neah Bay, Washington.
Point Reyes Light, California.
Southeast Farallone, California.

Any message signaled by the International Code, as adopted or used by England, France, America, Denmark, Holland, Sweden and Norway, Russia, Greece, Italy, Germany, Austria, Spain, Portugal, and Brazil, received at these telegraphic signal stations, will be transmitted and delivered to the address on payment at the station of the telegraphic charge. All messages received from or addressed to the War, Navy, Treasury, State, Interior, or other official department at Washington, are telegraphed without charge over the Weather Bureau lines.

Digitized by Google

Storm and Hurricane Warnings.

STORM WARNINGS.

Northeasterly Winds. *Southeasterly Winds.* *Northwesterly Winds.* *Southwesterly Winds.* *Hurricane Warning.*

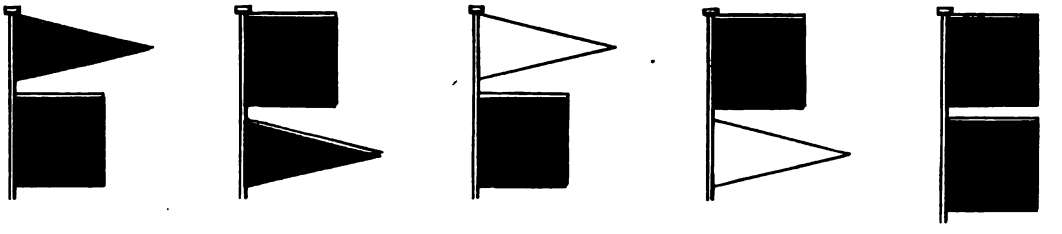

Warnings of the approach of windstorms will be indicated by the display of flags and pennants by day and lanterns by night, in connection with the bulletins posted and the reports furnished to newspapers, mariners, and others interested.

The signals adopted by this Bureau for announcing the approach of windstorms are as follows:

The Storm Warning (a red flag, eight feet square, with black center, three feet square) indicates that a storm of marked violence is expected.

The Red Pennant (eight feet hoist and fifteen feet fly) displayed with the flags indicates easterly winds; that is, from the northeast to south, inclusive, and that the storm center is approaching.

The White Pennant (eight feet hoist and fifteen feet fly) displayed with the flags indicates westerly winds; that is, from north to southwest, inclusive, and that the storm center has passed.

When the Red Pennant is hoisted above the Storm-Warning, winds are expected from the *northeast quadrant;* when below, from the *southeast quadrant.*

When the White Pennant is hoisted above the Storm-Warning, winds are expected from the *northwest quadrant;* when below, from the *southwest quadrant.*

Night Storm Warnings.—By night a *red light* indicates *easterly winds;* a *white* above a *red light* indicates *westerly winds.*

The Hurricane Warning (two storm-warning flags, red, with black centers, displayed one above the other) indicates the expected approach of a tropical hurricane or of an extremely severe and dangerous storm.

No Hurricane Warnings are displayed at night.

Digitized by Google

WEATHER FORECAST FLAGS.



Number 1, white flag, indicates clear or fair weather. Number 2, blue flag, indicates rain or snow. Number 3, white and blue flag (parallel bars of white and blue), indicates that local rains or showers will occur, and that the rainfall will not be general. Number 4, black triangular flag, always refers to temperature; when placed above numbers 1, 2, or 3 it indicates warmer weather; when placed below numbers 1, 2, or 3 it indicates colder weather; when not displayed, the indications are that the temperature will remain stationary, or that the change in temperature will not vary more than four degrees from the temperature of the same hour of the preceding day from March to October, inclusive, and not more than six degrees for the remaining months of the year. Number 5, white flag, with black square in center, indicates the approach of a *sudden* and *decided* fall in temperature. When number 5 is displayed, number 4 is always omitted.

2. When displayed on poles the flags should be arranged to read downward; when displayed from horizontal supports a small streamer should be attached to indicate the point from which the flags are to be read.

Digitized by Google

CYCLONES.

[Pliot Chart, Hydrographic Office.]

"RULE 1.—*If the squalls freshen without any shift of wind*, you are on or near the storm track: heave to on the starboard tack and watch for some indication of a shift, observing the low clouds particularly; if the barometer fall decidedly (say half an inch) without any shift, and if wind and sea permit, run off with the wind on the starboard quarter and keep your compass course.

"RULE 2.—*If the wind shift to the right*, you are to the right of the storm track: put the ship on the starboard tack and make as much headway as possible until obliged to lie-to (star board tack).

"RULE 3.—*If the wind shift to the left*, you are to the left of the storm track: bring the wind on the starboard quarter and keep your compass course; if obliged to lie-to, do so on the port tack.

"GENERAL RULES. GOOD FOR ALL NORTHERN HEMISPHERE STORMS.—In scudding always keep the wind well on the starboard quarter, in order to run out of the storm. Always lie-to on the coming-up tack. Use oil to prevent heavy seas from breaking on board.

LIFE-SAVING SIGNALS.

The following signals, recommended by the late International Marine Conference for adoption by all institutions for saving life from wrecked vessels, have been adopted by the Life-Saving Service of the United States:

1. Upon the discovery of a wreck by night, the life-saving force will burn a red pyrotechnic light or a red rocket to signify, "You are seen; assistance will be given as soon as possible."

2. A red flag waved on shore by day, or a red light, red rocket, or red Roman candle displayed by night, will signify, "Haul away."

3. A white flag waved on shore by day, or a white light slowly swung back and forth, or a white rocket or white Roman candle fired by night, will signify, "Slack away."

4. Two flags, a white and a red, waved at the same time on shore by day, or two lights, a white and a red, slowly swung at the same time, or a blue pyrotechnic light burned by night, will signify, "Do not attempt to land in your own boats; it is impossible."

5. A man on shore beckoning by day, or two torches burning near together by night, will signify, "This is the best place to land."

Digitized by Google

Digitized by Google

Digitized by Google

Digitized by Google

Digitized by Google

Digitized by Google

Digitized by Google

Digitized by Google

Digitized by Google